

CIA PHOTO ACCESSION NO. 35503	NO. B-1180	DATE 8/23/50	CONFIDENTIAL
Approved For Release 2001/03/03 : CIA-RDP78-05867A000100050006-8			
AREA 35M	Latvian SSR	Puga	C
GEOGRAPHIC COORDINATES 56° 56' N 24° 41' E	REFERENCE WAC 153		
<p>Route - Quay</p> <p>Word is chief report -</p>			
DATE OF PICTURE	SOURCE OF	25X1A	
CLASSIFICATION		25X1A	
CAPTIONED BY			
FORM 1	VERIFIED BY	DSB	CONFIDENTIAL
SEP	APPROVED FOR RELEASE	2001/03/03	CIA-RDP78-05867A000100050006-8

38503

10-11 80

8/25/50 CONFIDENTIAL

AREA NAME NO. COUNTRY PROVINCE PLACE

Approved For Release 2001/03/03 : CIA-RDP78-05867A000100050006-8

GEOGRAPHIC COORDINATES MAP REFERENCE

56° 56' N 24° 41' E

WAC 153

TITLE
Ministry of Justice Building

25X1A

DATE OF PICTURE SOURCE

CLASSIFICATION 25X1A

CAPTION

Approved For Release 2001/03/03 : CIA-RDP78-05867A000100050006-8

FORM NO. 60-53 SEP 1948 CAPTION REPORT CONFIDENTIAL

3301

13-1180

8/23/50

AREA NAME NO. 1	COUNTRY	PROVINCE	PLACE
-----------------	---------	----------	-------

Approved For Release 2001/03/03 : CIA-RDP78-05867A000100050006-8

GEOGRAPHIC COORDINATES	MAP REFERENCE
------------------------	---------------

TITLE

Displaced Persons transport.

DATE OF PICTURE	SOURCE OF PICTURE
-----------------	-------------------

1948

25X1A

CLASSIFICATION 25X1A

CAPTIONED BY	REGISTERED BY
--------------	---------------

Approved [redacted] 2001/03/03 : CIA-RDP78-05867A000100050006-8

FORM NO. 60-53 SEP 1946 CAPTION REPORT **CONFIDENTIAL**

CIA PHOTO ACCESSION NO. 38905	LOT NO. B-118	DATE 8/23/50	CONFIDENTIAL	C
Approved For Release 2001/03/03 : CIA-RDP78-05867A000100050006-8				
AREA 35 M	Latvian SSR	RIGA		
GEOGRAPHIC COORDINATES 56° 56' N 24° 41' E	REFERENCE WAC 153			
TITLE				
apartment building				
25X1A				
DATE OF PICTURE	SOURCE			
CLASSIFICATION 25X1A				
CAPTIONED BY		VERIFIED BY		
		DSB		
FORM NO. 1	Approved For Release 2001/03/03 : CIA-RDP78-05867A000100050006-8			CONFIDENTIAL
SEP 1	CAPTION REPORT			

33304

B-1134

8/21/50

✓

AREA NAME NO. 1 | COUNTRY | PROVINCE | PLACE

536M | Jan | ~~Approved For Release 2001/03/03 : CIA-RDP78-05867A000100050006-8~~ | ~~Approved For Release 2001/03/03 : CIA-RDP78-05867A000100050006-8~~

GEOGRAPHIC COORDINATES | ~~Approved For Release 2001/03/03 : CIA-RDP78-05867A000100050006-8~~ | ~~Approved For Release 2001/03/03 : CIA-RDP78-05867A000100050006-8~~

44°50'N 0°34'W

055

TITLE

Pieu ~~Pool~~ on Grande River

25X1A

DATE OF PICTURE | SOURCE

— | [REDACTED]

CLASSIFICATION

25X1A

CAPTIONED BY | VERIFIED BY

App [REDACTED] e 2001/03/03 : ~~Approved For Release 2001/03/03 : CIA-RDP78-05867A000100050006-8~~

FORM NO. 40-5 SEP 1948 | CAPTION REPORT RESTRICTED

CIA PHOTO ACCESSION NO. 38803		LOT NO. B-1134		RESTRICTED		8/21/50		C	
AREA (AMC NO.)		COUNTRY		PROVINCE		OFFICE		Approved For Release 2001/03/03 : CIA-RDP78-05867A000100050006-8 95077 France Guiana Parakeau	
GEOGRAPHIC COORDINATES				REFERENCE					
44°50'N 0°34'W				055					
TITLE									
Docks facilities,									
25X1A									
DATE OF PICTURE				SOURCE					
1946				[REDACTED]					
CLASSIFICATION									
R									
CAPTIONED BY				25X1A			VERIFIED BY		
[REDACTED]				[REDACTED]			[REDACTED]		
FORM NO. 50		Approved For Release 2001/03/03 : CIA-RDP78-05867A000100050006-8							
SEP		RESTRICTED							

AREA NAME NO.	COUNTRY	PROVINCE	CITY
536 M	France	Gironde	Bordeaux
Approved For Release 2001/03/03 : CIA-RDP78-05867A000100050006-8			
GEOGRAPHIC	44° 50' N 0° 34' W		055
TITLE			
Unloading wine from North Africa			
25X1A			
DATE OF PICTURE	SOURCE		
	[REDACTED]		
CLASSIFICATION	25X1A		
CAPTIONED BY	VERIFIED BY		
Approved For Release 2001/03/03 : CIA-RDP78-05867A000100050006-8	[REDACTED]		
FORM NO. 80-53 SEP 1948	CAPTION REPORT RESTRICTED		

AREA NAME NO.	30501	COUNTRY	B-1134	PROVINCE	8/21/50	PLACE	C
GEOGRAPHIC	536 M	France	Gironde	Bordeaux	44° 50' N	0° 34' W	085
TITLE	[Harbor along] Gironde River						
DATE OF PICTURE	25X1A						
CLASSIFICATION	25X1A						
CAPTIONED BY	Ap [redacted]			VERIFIED BY			
FORM NO.	SEP 1946 60-53			Approved For Release 2001/03/03 : CIA-RDP78-05867A000100050006-8			
CAPTION REPORT				RESTRICTED			

0000 10-1154-0000 0/21/50

AREA LAWS NO. 1526M COUNTRY France PROVINCE Calvados PLACE Caen

GEOGRAPHIC COORDINATES 49° 11' N 0° 22' W 085

TITLE Unloading iron ore at docks



25X1A

DATE OF PICTURE SOURCE

CLASSIFICATION R 25X1A

CAPTIONED BY APPROVED FOR RELEASE 2001/03/03 : CIA-RDP78-05867A000100050006-8

FORM NO. 60-53 SEP 1948 CAPTION REPORT RESTRICTED

CIA (PHOTO ACCESSION NO.): 35591		LOT NO.: B-1134		RESTRICTED		8/21/50		C	
AREA: France		COUNTRY: France		PROVINCE: Finistere		LEAF: Concarneau		Approved For Release 2001/03/03 : CIA-RDP78-05867A000100050006-8	
GEOGRAPHIC COORDINATES: 47° 53' N 3° 56' W				MAP REFERENCE: OSS					
TITLE: Fishing port in Brittany									
25X1A									
DATE OF PICTURE: 1947				SOURCE OF PICTURE: 					
CLASSIFICATION: R 25X1A									
CAPTIONED BY: 					SERIALIZED BY: DSB				
FORM NO. 10-53 Approved For Release 2001/03/03 : CIA-RDP78-05867A000100050006-8									

AREA NAME NO.	COUNTRY	PROVINCE	PLACE
246M	France	Pas de Calais	Calais
GEOGRAPHIC COORDINATES		CLASSIFICATION	
50° 58' N 1° 52' E		25X1A	
TITLE		DATE OF PICTURE	
Entrance to port.		SOURCE OF PHOTOGRAPH	
CLASSIFICATION		CAPTIONED BY	
25X1A		2001/03/03	
FORM NO. 60-53		CLASSIFICATION	
SEP 1948		2001/03/03 : CIA-RDP78-05867A000100050006-8	
CAPTION REPORT		RESTRICTED	

Approved For Release 2001/03/03 : CIA-RDP78-05867A000100050006-8

CAPTION REPORT

RESTRICTED

30001

B-1134

17/50



AREA (AMS NO.)	COUNTRY	PROVINCE	PLACE
----------------	---------	----------	-------

646M	France	Normandie	Interieur
------	--------	-----------	-----------

49° 26' N 1° 05' E	055	Approved For Release 2001/03/03 : CIA-RDP78-05867A000100050006-8	
--------------------	-----	--	--

TITLE
Coal docks along the Seine River.

DATE OF PICTURE	SOURCE
-----------------	--------

—

25X1A




CLASSIFICATION	25X1A
----------------	-------

R

CAPTIONED BY	APPROVED BY
--------------	-------------

Approved



1/03/03

CIA-RDP78-05867A000100050006-8

FORM NO. 60-53 SEP 1948

CAPTION REPORT

RESTRICTED

38030

15-1134

9/21/50

C

AREA (AMS NO.)	COUNTRY	PROVINCE	PLACE
----------------	---------	----------	-------

Approved For Release 2001/03/03 : CIA-RDP78-05867A000100050006-8			
--	--	--	--

GEOGRAPHIC COORDINATES	CLASSIFICATION
------------------------	----------------

49° 26' N 1° 05' E	25X1A
--------------------	-------

TITLE

Unloading coal from a ship to a Seine River barge.
--

Trans: (Seine) unloading a coal ship to a barge.
--

DATE OF PICTURE	SOURCE
-----------------	--------

DATE OF PICTURE	SOURCE
-----------------	--------

DATE OF PICTURE	SOURCE
-----------------	--------

DATE OF PICTURE	SOURCE
-----------------	--------



CLASSIFICATION	SOURCE
----------------	--------

CLASSIFICATION	SOURCE
----------------	--------

CAPTIONED BY	VERIFIED BY
--------------	-------------

CAPTIONED BY	VERIFIED BY
--------------	-------------

FORM NO. 60-53 SEP 1948	CAPTION REPORT	RESTRICTED
-------------------------	----------------	------------

35555	B-1134	8/21/50	
AREA (AMS NO.)	COUNTRY	PROVINCE	PLACE
44 M	France	Seine	Interieur de Paris
Approved For Release 2001/03/03 : CIA-RDP78-05867A000100050006-8			
GEOGRAPHIC COORDINATES			
49°31' N	0°05' E	065	
TITLE			
model for reconstruction of the fort			
Emasculat sides f			
25X1A			
DATE OF PICTURE	SOURCE OF		
CLASSIFICATION	R 25X1A		
CAPTIONED BY	App 	VERIFIED BY	
Approved For Release 2001/03/03 : CIA-RDP78-05867A000100050006-8			
FORM NO. 60-53 SEP 1948	CAPTION REPORT RESTRICTED		

RESTRICTED

CIA PHOTO ACCESSION NO. : 30134		LOT NO. B-1134		8/21/50	
Approved For Release 2001/03/03 : CIA-RDP78-05867A000100050006-8					
AREA : France		Pouches du Rhone Marseille			
GEOGRAPHIC COORDINATES : 73°17' N 5°22' E			MAP REFERENCE : 085		
TITLE : Bascule bridge					
(Type of - Draw bridge) counter balanced.					
25X1A					
DATE OF PICTURE : —		SOURCE : [REDACTED]			
CLASSIFICATION : A		25X1A			
CAPTIONED : [REDACTED]		VERIFIED BY : DSB			
FORM NO. 1 SEP 54 Approved For Release 2001/03/03 : CIA-RDP78-05867A000100050006-8					

RESTRICTED

AREA NAME NO. 1 1176 M	COUNTRY France	PROVINCE Bouches du Rhone	CITY Marseille
Approved For Release 2001/03/03 : CIA-RDP78-05867A000100050006-8			
GEOGRAPHIC COORDINATES 43° 17' N 5° 22' E		SOURCE OF INFORMATION OSS	
TITLE construction Post-war reconstruction in dock section area.			
DATE OF PICTURE _____	SOURCE OF PICTURE 25X1A [REDACTED]		
CLASSIFICATION R	25X1A		
CAPTIONED BY App [REDACTED]	VERIFIED BY [REDACTED]		
FORM NO. 60-53 SEP 1948			
e 2001/03/03 : CIA-RDP78-05867A000100050006-8			
CAPTION REPORT RESTRICTED			

CIA PHOTO ACCESSION NO.	35032	LOT NO.	B-1134	RESTRICTED	8/21/50
AREA	24617	COUNTRY	France	Approved For Release 2001/03/03 : CIA-RDP78-05867A000100050006-8	C
GEOGRAPHIC COORDINATES	50° 43' N 1° 37' E		MAP REFERENCE	base de Calais Boullogne	
TITLE	Cargo ships in harbor tied up in basin.				
CLASSIFICATION	R	25X1A			
DATE OF PICTURE	[redacted]		SOURCE OF [redacted]		
CAPTIONED BY	[redacted]		VERIFIED BY DSB		
FORM NO.	Approved For Release 2001/03/03 : CIA-RDP78-05867A000100050006-8				

AREA (AMS NO.)	38737	COUNTRY	65-1134	PROVINCE	0/2/00
GEOGRAPHICAL COORDINATES	246 M	COUNTRY	France	PROVINCE	Pas de Calais
	50° 43' N		1° 37' F		Boulogne
TITLE	Fishing boats in harbor				
DATE OF PICTURE		SOURCE OF PICTURE	25X1A		
CLASSIFICATION	R		25X1A		
CAPTIONED BY	Appro	VERIFIED BY	001/03/03 : CIA-RDP78-05867A000100050006-8		
FORM NO. 60-53 SEP 1948			CAPTION REPORT RESTRICTED		

Approved For Release 2001/03/03 : CIA-RDP78-05867A000100050006-8

30389

B-1154 US OFFICIALS ONLY 2 Aug 50

①

AREA NAME NO. 61 COUNTRY PROVINCE PLACE

Approved For Release 2001/03/03 : CIA-RDP78-05867A000100050006-8

50.49N 19.05E Ternes Jay

Low woods. Direction south.

25X1A

DATE OF PICTURE: *Photo 1945* SOURCE OF PICTURE: [REDACTED] (13)

CLASSIFICATION: *Secret/2800*

CAPTIONED BY: Ap [REDACTED] 2001/03/03 : CIA-RDP78-05867A000100050006-8

FORM NO. 60-55 SEP 1944 CAPTION REPORT US OFFICIALS ONLY

30088

B-1154 US OFFICIALS ONLY 2 Aug 50

P

AREA NAME NO. 61	COUNTRY	PROVINCE	PLACE
------------------	---------	----------	-------

Approved For Release 2001/03/03 : CIA-RDP78-05867A000100050006-8

50.49N 19.05E	Ferries
---------------	---------

Rolling
Iron Works. ✓ Hill. Direction east.

25X1A

DATE OF PICTURE Probably 1945	SOURCE OF PICTURE [Redacted]
----------------------------------	---------------------------------

(10)

CLASSIFICATION
Secret / 1980

CAPTIONED BY A [Redacted]	25X1A	case 2001/03/03	CIA-RDP78-05867A000100050006-8
------------------------------	-------	-----------------	--------------------------------

FORM NO 60 SEP 1948
CAPTION REPORT
US OFFICIALS ONLY

30031

B-1154 US OFFICIALS ONLY 2 Aug 50

(4)

AREA NAME NO. 61 COUNTRY PROVINCE PLACE

Approved For Release 2001/03/03 : CIA-RDP78-05867A000100050006-8

50.49N 19.05E Tennes Gap

ROLLING

Iron works & mill with woodhouse. Direction west.

DATE OF PICTURE SOURCE OF PICTURE 25X1A

Probably 1945

(11)

CLASSIFICATION Secret/7800

CAPTIONED BY Ap [redacted] 25X1A VERIFIED BY [redacted] CIA-RDP78-05867A000100050006-8

FORM NO. 60-53 SEP 1948

CAPTION REPORT US OFFICIALS ONLY

AREA NAME NO. <i>61</i>	COUNTRY	PROJECT <i>B-1154</i>	PLACE <i>Aug 50</i>
Approved For Release 2001/03/03 : CIA-RDP78-05867A000100050006-8			
<i>5554</i>	<i>Poland</i>	<i>KATOWICE</i>	<i>Times Sq.</i>
<i>50.49N</i>	<i>19.05E</i>		

Iron works. Steel works with Scrap metal pile and warehouse. Direction east.

DATE OF PICTURE <i>Prosser 1945</i>	SOURCE OF PICTURE <i>25X1A</i>
-------------------------------------	--------------------------------

CLASSIFICATION <i>Secret / 1980</i>	
CAPTIONED BY <i>Ap</i>	VERIFIED BY <i>25X1A</i>
FORM NO. 60- <i>1</i>	SEP 1944

SECRET

US OFFICIALS ONLY

100-50

CIA PHOTO ACCESSION NO. 1		LOT NO.	
30085		B-115	
Approved For Release 2001/03/03 : CIA-RDP78-05867A000100050006-8			
AREA	5855M	PLAND	CZESTOCHOWA
GEOGRAPHICAL COORDINATES		WAT. DIST. KRAKOWICE	
50.49N 19.05E		Times 93	
TITLE			
Iron Works. Warehouse in steel works]. Direction west.			
25X1A			
DATE OF PICTURE	SOURCE OF PICTURE		
Probably 1945	[Redacted]		
CLASSIFICATION			
Secret/1000			
CAPTIONED	25X1A		REGISTERED BY
[Redacted]	[Redacted]		353
Approved For Release 2001/03/03 : CIA-RDP78-05867A000100050006-8			
US OFFICIALS ONLY			

CIA PHOTO ACCESSION NO. 30884		LOT NO.	
SECRET			
Approved For Release 2001/03/03 : CIA-RDP78-05867A000100050006-8			
AREA USSR	POLAND	ATLANTIC	CZESTOCHOWIA
GEOGRAPHIC COORDINATES 50.49N 19.05E		MAP REFERENCE KATOWICE	
TITLE Iron works. Slag wagons at blast furnace [installation]. Ducton used.			
DATE OF PICTURE January 1945		SOURCE OF PICTURE 25X1A	
CLASSIFICATION Secret (800)			
CAPTIONED BY		25X1A	REF ID: A66666
Approved For Release 2001/03/03 : CIA-RDP78-05867A000100050006-8			
SECRET			
CAPTION REPORT US OFFICIALS ONLY			

SECRET

CIA PHOTO ACCESSION NO. 38683	LOT NO. 115	DATE 22 Aug 50
Approved For Release 2001/03/03 : CIA-RDP78-05867A000100050006-8		
APPROX. LOCATION 55M Poland	APPROX. COORDINATES KATOWICE	CZESTOCHOWA
GEOGRAPHICAL COORDINATES 50.49N 19.05E		Tenies Pk.
TITLE Iron works. Loading crude iron at blast furnace (installation). Direction East		
25X1A		
DATE OF PICTURE Probably 1945	SOURCE OF	(7)
CLASSIFICATION Secret/7800		
CAPTIONED BY	25X1A	VERIFIED BY
Approved For Release 2001/03/03 : CIA-RDP78-05867A000100050006-8		
FOR REFERENCE SEP 1948	CAPTION REPORT	SECRET US OFFICIALS ONLY

SECRET

CIA PHOTO ACCESSION NO. 1 <i>30082</i>	LOT NO. <i>B-1154</i>	DATE <i>2 Aug 50</i>	<i>(C)</i>
Approved For Release 2001/03/03 : CIA-RDP78-05867A000100050006-8			
<i>525514</i>	<i>Poland</i>	<i>WIELCE</i>	<i>CZESTOCHOWA</i>
GEOGRAPHIC COORDINATES <i>50.49N 19.05E</i>		MAP REFERENCE <i>Times Poly.</i>	
TITLE <i>Iron tools. Part of blast furnace [installations]. Direction east.</i>			
25X1A			
DATE OF PICTURE <i>Probably 1945</i>	SOURCE OF PICTURE <i>[Redacted]</i>		
CLASSIFICATION <i>Secret 1/28/50</i>			
CAPTIONED BY <i>[Redacted]</i>	25X1A	VERIFIED BY <i>JCS</i>	SECRET
Approved For Release 2001/03/03 : CIA-RDP78-05867A000100050006-8			
TOP SECRET	CAPTION REPORT		

CIA PHOTO ACCESSION NO. 1	LOT NO.	SECRET	
30081		<i>B-1154 IS OFFICIALS ONLY Aug 50</i>	
Approved For Release 2001/03/03 : CIA-RDP78-05867A000100050006-8			
AREA	<i>5255M</i>	<i>Poland</i>	<i>NIELCE (ZESTO CHOWA)</i>
GEOGRAPHICAL COORDINATES	<i>50.49N 19.05E</i>		MAP REFERENCE
TITLE	<i>Fernis Paz.</i>		
<i>Iron Works. New blast furnace [on east side of blast furnace installation]. Direction south.</i>			
DATE OF PICTURE	<i>Autumn 1945</i>	SOURCE OF PICTURE	<i>25X1A</i>
CLASSIFICATION	<i>Secret/2800</i>		
CAPTIONED	<i>[Redacted]</i>	<i>25X1A</i>	<i>SECRET</i>
Approved For Release 2001/03/03 : CIA-RDP78-05867A000100050006-8			

SECRET

CIA PHOTO ACCESSION NO. 38880		LOT NO. B-1154	
Approved For Release 2001/03/03 : CIA-RDP78-05867A000100050006-8			
525514	Poland	WELCE	CZESTOCHOWIA
GEOGRAPHIC COORDINATES		MAP REFERENCE	
50.49 N 19.05 E		Tennis Pys	
TITLE			
Iron Works. New blast furnace on east side of blast furnace installation. Direction west.			
25X1A			
DATE OF PICTURE	SOURCE OF PICTURE		
Probably 1945	[Redacted]		
CLASSIFICATION			
Secret/USO			
CAPTIONED BY	25X1A		VERIFIED BY
[Redacted]	[Redacted]		Do SECRET
Approved For Release 2001/03/03 : CIA-RDP78-05867A000100050006-8			
CAPTION REPORT US OFFICIALS ONLY			

C

(4)

SECRET

CIA PHOTO ACCESSION NO.	LOT NO.	B-1154 US OFFICIALS ONLY 2 Aug 50	
525574	Poland	NELCE	CZESTOCHOWIA
GEOGRAPHIC COORDINATES		MAP REFERENCE	
50.49N 19.05E		Tomaszow	
<p>SHOW WORKS. New blast furnace [on east side of blast furnace installation]. Direction west.</p>			
DATE OF PICTURE	SOURCE OF PERSONNEL		
Probably 1945	[REDACTED]		
CLASSIFICATION	25X1A		
CAPTIONED BY	25X1A	CLASSIFIED BY	DSB SECRET
<p>Approved For Release 2001/03/03 : CIA-RDP78-05867A000100050006-8</p>			

Approved For Release 2001/03/03 : CIA-RDP78-05867A000100050006-8

Approved For Release 2001/03/03 : CIA-RDP78-05867A000100050006-8

CIA PHOTO ACCESSION NO. 38676		LOT NO. B-1154		SECRETIAL		22 Aug 50	
Approved For Release 2001/03/03 : CIA-RDP78-05867A000100050006-8							
AREA 55N Poland		HITCE		CZESTO		WA	
GEOGRAPHIC COORDINATES 50.49N 19.05E				MAP REF. KATOWICE Tomis Gory			
<p>Iron works. Furnace area in steel works. Direction west</p>							
DATE OF PICTURE Probably 1945		SOURCE OF PICTURE 25X1A		[REDACTED] (2)			
CLASSIFICATION Secret/Top							
CAPTIONED BY [REDACTED]		25X1A		SECRETIAL			
Approved For Release 2001/03/03 : CIA-RDP78-05867A000100050006-8							

AREA (AMS NO.)	13872	COUNTRY	KOREA	PROV. INCL.	Pyongan Nam	PLACE	Pyongyang
GEOGRAPHIC	4161	39.06 N	125.46 E	Approved For Release 2001/03/03 : CIA-RDP78-05867A000100050006-8 foodstuffs			
TITLE	Posters and pictures depicting receiving industry under communism						
DATE OF PICTURE	25X1A						
CLASSIFICATION	Conf						
CAPTIONED BY	Approved For Release 2001/03/03 : CIA-RDP78-05867A000100050006-8			VERIFIED BY			
FORM NO. 60-53 SEP 1948	CAPTION REPORT						

CIA PHOTO ACCESSION NO. 1 30077		LOT NO. B-1154		SECRET INITIAL	
Approved For Release 2001/03/03 : CIA-RDP78-05867A000100050006-8					
AREA 5255M		Poland		KIELCE CZESTOCHOWA	
GEOGRAPHIC COORDINATES 50.49N 19.05E			MAP REFERENCE Fines Jay.		
TITLE Iron Works. Blast furnace [installation]. Direction east.					
25X1A					
DATE OF PICTURE Probably 1945		SOURCE OF PICTURE [REDACTED]			
CLASSIFICATION Secret / 2800					
CAPTIONED BY [REDACTED]		25X1A		VERIFIED BY SECRET INITIAL	
Approved For Release 2001/03/03 : CIA-RDP78-05867A000100050006-8					

APRIL TAGS NO. 1		COUNTRY		PROVINCE		PLACE	
E 33th		Brazil		Sao Paulo		Sao Paulo	
Approved For Release 2001/03/03 : CIA-RDP78-05867A000100050006-8		23.32 S 46.34 W		Klein NIS		Jaz	
TITLE							
Electrified							
SOROCABANA Railroad station							
DATE OF PICTURE				SOURCE OF PICTURE			
May 1950				25X1A			
CLASSIFICATION							
Confidential (U) (S)							
CAPTURED BY				VERIFIED BY			
App [redacted]				[redacted]			
Approved For Release 2001/03/03 : CIA-RDP78-05867A000100050006-8				[redacted]			
FORM NO. 60-55		SEP. 1948					
CAPTION REPORT US OFFICIALS ONLY							

CIA PHOTO ACCESSION NO. 30075		LOT NO.		CONFIDENTIAL	
Approved For Release 2001/03/03 : CIA-RDP78-05867A000100050006-8					
833H		Brazil		SAO PAULO	
GEOGRAPHIC COORDINATES		23.33S 47.11W		Pulmon N/S Gey.	
TITLE					
Electrified					
SOROCABANA, Railroad substation about 5 kms from MAYRINK.					
Road bed crushed stone - very good - well maintained.					
DATE OF PICTURE		SOURCE OF PICTURE		25X1A	
May 1950		[REDACTED]			
CLASSIFICATION					
Confidential/1950					
CAPTIONED BY			SERIALIZED BY		
[REDACTED]			[REDACTED]		
CONFIDENTIAL					
Approved For Release 2001/03/03 : CIA-RDP78-05867A000100050006-8					
CAPTION REPORT US OFFICIALS ONLY					

CIA PHOTO ACCESSION NO. 38674		LOT NO.		CONFIDENTIAL	
Approved For Release 2001/03/03 : CIA-RDP78-05867A000100050006-8					
833H		Brazil		SAO PAULO	
23.33 S		47.11 W		Pulcin NIS P.	
MAYRINK MAIRINQUE					
Overhead line material [for 40 km ext.] SORO CABANA, Railroad					
25X1A					
DATE OF PICTURE		SOURCE OF PICTURE			
May 1950		[REDACTED]			
CLASSIFICATION					
Confidential/2800					
CAPTIONED BY		25X1A		CONFIDENTIAL	
Approved For Release 2001/03/03 : CIA-RDP78-05867A000100050006-8					
CONFIDENTIAL OFFICIALS ONLY					

00013

B-1163

CONFIDENTIAL

US OFFICIALS ONLY

Aug 50

Approved For Release 2001/03/03 : CIA-RDP78-05867A000100050006-8

AREA NAME NO. 1 COUNTRY PROV. PLACE

833H Brazil Sao Paulo Maranhão (PAIRINGUE)
23-33S 47-11W Belim NIS 943

FILE
SoroCABANA, Railroad equipment.
Concrete pole plant & storage yard.

DATE OF PICTURE SOURCE OF PICTURE

May 1950

25X1A

CLASSIFICATION
Confidential (1950)

CAPTIONED BY
A [redacted] Release 2001/03/03 : CIA-RDP78-05867A000100050006-8

FORM NO. 60-53
SEP 1944

CAPTION REPORT US OFFICIALS ONLY

30072

B-1163 CONFIDENTIAL 22 Aug 50
US OFFICIALS ONLY

Approved For Release 2001/03/03 : CIA-RDP78-05867A000100050006-8

23.33S 47.11W

Palau NIS 93

SORCASANA, Railroad equipment.

Westinghouse & GE Substation equipment, trans-
formers, & C-B. in storage.

DATE OF PICTURE
May 1950

SOURCE OF PICTURE
25X1A

CLASSIFICATION
Confidential 1980

CAPTIONED BY [redacted] 25X1A
Approved For Release 2001/03/03 : CIA-RDP78-05867A000100050006-8

FORM NO. 10-53
SEP 1946

CAPTION REPORT US OFFICIALS ONLY

CIA PHOTO ACCESSION NO. 1		LOT NO.	CONFIDENTIAL	
30071		B-1163	US OFFICIALS ONLY? Aug 50	
Approved For Release 2001/03/03 : CIA-RDP78-05867A000100050006-8				
833H		Grey	SAO PAULO	
GEOGRAPHIC COORDINATES			MAP REFERENCE	
TITLE <i>Electrified</i> <i>SOROCABANA Railroad.</i> <i>^</i>				
DATE OF PICTURE		SOURCE OF PICTURE		
May 1950		25X1A [REDACTED]		
CLASSIFICATION				
<i>Confidential 1980</i>				
PARTNERED BY		CLASSIFICATION		
[REDACTED]		25X1A CONFIDENTIAL		
Approved For Release 2001/03/03 : CIA-RDP78-05867A000100050006-8				

CONFIDENTIAL

CIA PHOTO ACCESSION NO. 70		LOT NO. B-1163	US OFFICIALS ONLY 2 Aug 56
Approved For Release 2001/03/03 : CIA-RDP78-05867A000100050006-8			
GEOGRAPHICAL COORDINATES 833 H Bay		WAR REFERENCE SAO PAULO	
TITLE Electrified SOROCABANA Railroad 1			
DATE OF PICTURE	SOURCE OF PICTURE		
May 1950	25X1A [REDACTED] (1)		
CLASSIFICATION Confidential/7800			
CAPTURED BY [REDACTED]	25X1A	CONFIDENTIAL	
Approved For Release 2001/03/03 : CIA-RDP78-05867A000100050006-8			

REF PHOTO ACCESSION NO. 88	LOT NO. B-1168	RESTRICTED	8/22/58	C
Approved For Release 2001/03/03 : CIA-RDP78-05867A000100050006-8				
32L	Indochina	COCHINCHINA COLONY	Qu-Thamke	ANK
COORDINATES	unable to locate - 10° 43' N 105° 27' E - MAP Br -			
Wooden watch tower manned by a Cadist soldier.				
25X1A				
DATE OF PICTURE	SOURCE OF			
1950	[REDACTED]			
CLASSIFICATION	25X1A			
CAPTURED BY	[REDACTED]			
Approved For Release 2001/03/03 : CIA-RDP78-05867A000100050006-8				
CAPTION REPORT RESTRICTED				

CIA PHOTO ACCESSION NO. 1 38868	LOT NO. B-1168	DATE 8/27/50	RESTRICTED
AREA Indochina	APPROVED FOR RELEASE 2001/03/03	CIA-RDP78-05867A000100050006-8	INDOCHINA
GEOGRAPHIC COORDINATES		MAP REFERENCE	
TITLE Peasants in liberated area enlist with Viet Namese authorities in village of Kink Jae, north of Saigon - Dying by hunger - ill treatment from nearby communist area.			
CLASSIFICATION R		25X1A	
DATE OF PICTURE 1950	25X1A		
APPROVED FOR RELEASE 2001/03/03 : CIA-RDP78-05867A000100050006-8			
CAPTION REPORT RESTRICTED			

ILLEGIB

Approved For Release 2001/03/03 : CIA-RDP78-05867A000100050006-8

Approved For Release 2001/03/03 : CIA-RDP78-05867A000100050006-8

Approved For Release 2001/03/03 : CIA-RDP78-05867A000100050006-8

RESTRICTED

CIA PHOTO ACCESSION NO.		LOT NO.	
AREA NO.	COUNTRY	PROVINCE	FILE
32L	Fr. Indochina	Cochinchina	Saigon
GEOGRAPHIC COORDINATES		MAP REFERENCE	
10° 49' N 106° 41' E		Times	
TITLE			
VIETNAMESE native policeman searching travelers at gates of city.			
25X1A			
DATE OF PICTURE	SOURCE		
1950	[REDACTED]		
CLASSIFICATION			
R			
CAPTIONED BY	25X1A	VERIFIED BY	
[REDACTED]	[REDACTED]	[REDACTED]	
Approved For Release 2001/03/03 : CIA-RDP78-05867A000100050006-8			
FORM NO. 60-53 SEP 1948			
CAPTION REPORT RESTRICTED			

RESTRICTED

CIA PHOTO ACCESSION NO. 30084	LOT NO. B-1168	8/22/50	C
Approved For Release 2001/03/03 : CIA-RDP78-05867A000100050006-8			
AREA NO. 32	INDOCHINA	COCHINCHINA	SARGEN
GEOGRAPHIC COORDINATES 10° 49' N 106° 41' E		MAP REFERENCE Times	
TITLE A Viet Nameuse, <u>native</u> policeman searching travelers at gates of city			
25X1A			
DATE OF PICTURE 1950	SOURCE OF [REDACTED]		
CLASSIFICATION R 25X1A			
CAPTIONED BY [REDACTED]	REF. NO. 505		
FORM NO. 1 SEP 50			
Approved For Release 2001/03/03 : CIA-RDP78-05867A000100050006-8			

RESTRICTED


CIA PHOTO ACCESSION NO. 1 30083		LOT NO. B-1168	RESTRICTED 8/22/50
AREA Approved For Release 2001/03/03 : CIA-RDP78-05867A000100050006-8 <i>Indochina</i>			
GEOGRAPHIC COORDINATES		MAP REFERENCE	
TITLE <i>Japivca drying in the sun.</i>			
<i>(Extracted from Cassava)</i>			
25X1A			
DATE OF PICTURE 1950	SOURCE [REDACTED]		
CLASSIFICATION R 25X1A			
CAPTIONED BY [REDACTED]		VERIFIED BY [REDACTED]	
FORM NO. 100 SEP 54 Approved For Release 2001/03/03 : CIA-RDP78-05867A000100050006-8 RESTRICTED			

10-1168 8/22/50
 32L Indochina Cochinchina
 Approved For Release 2001/03/03 : CIA-RDP78-05867A000100050006-8
 10 49 N 106 41 E Times

young catholic Viet Name^{SOLDIER} on La Plaine
 des Jones [which surrounds the countryside
 for miles around Saigon]

25X1A

DATE OF PICTURE 1950



CLASSIFICATION R 25X1A

CAPTIONED BY [Redacted] APPROVED BY [Redacted]
 FORM NO. 60-53 SEP 1948 se 2001/03/03 : CIA-RDP78-05867A000100050006-8

CAPTION REPORT RESTRICTED

30061

10-116 MILOPHESTER/22/50 ✓

AREA NAME NO.	COUNTRY	PROVINCE	CITY
331	Indochina	Cochinchina	Saigon (NIR)

Approved For Release 2001/03/03 : CIA-RDP78-05867A000100050006-8

10° 49' N 106° 41' E Times

veh name
A patrol in the bush near the Plaine des Jones.

25X1A



DATE OF PICTURE	SOURCE OF
1950	[REDACTED]

CLASSIFICATION R 25X1A

CAPTIONED BY Approved [REDACTED] 2001/03/03 : CIA-RDP78-05867A000100050006-8

FORM NO 60-53 SEP 1948

CAPTION REPORT RESTRICTED

CIA PHOTO ACCESSION NO. 1	LOT NO.	RESTRICTED	<i>8/22/50</i>	<i>C</i>
<i>32L</i>	<i>B-1168</i>	Approved For Release 2001/03/03 : CIA-RDP78-05867A000100050006-8		
<i>approx</i>	<i>Ln. Indochina</i>	<i>Cochinchina</i>	<i>Saigon (NR)</i>	
<i>10° 49' N</i>	<i>106° 41' E</i>	<i>Times.</i>		
<i>Building a moat around a watch tower</i>				
25X1A				
DATE OF PICTURE	SOURCE			
<i>1950</i>				
CLASSIFICATION				
<i>R 25X1A</i>				
CAPTIONED BY	REF. FILE NO.	<i>DSB</i>		
				
Approved For Release 2001/03/03 : CIA-RDP78-05867A000100050006-8				

Viet namese sister

Approved For Release 2001/03/03 : CIA-RDP78-05867A000100050006-8

DATE OF PICTURE		25X1A	
1950	SOURCE	[REDACTED]	
CLASSIFICATION			
CAPTIONED BY		25X1A	VERIFIED BY
[REDACTED]			JAB
FORM NO. 60-53 SEP 1948		CAPTION REPORT	
RESTRICTED			

CLASSIFICATION		R 25X1A	
CAPTIONED BY		VERIFIED BY	
[REDACTED]		JAB	
FORM NO. 60-53 SEP 1948		Approved For Release 2001/03/03 : CIA-RDP78-05867A000100050006-8	
RESTRICTED			

CIA PHOTO ACCESSION NO. 30857		LOT NO. B-1168	RESTRICTED	8/22/50	C
AREA: Approved For Release 2001/03/03		COUNTRY: China	PROJECT: China	ROLL: A000100050006-8	FRAME: 12
GEOGRAPHIC COORDINATES: 11° 58' N 108° 28' E			MAP REFERENCE: Times		
TITLE: Guarded gate at entrance to Imperial Court.					
25X1A					
DATE OF PICTURE: 19		SOURCE OF PICTURE: [REDACTED]			
CLASSIFICATION: 25X1A					
CAPTION: Approved For Release 2001/03/03		CIA-RDP78-05867A000100050006-8			
FORM NO. 60-53		CAPTION REPORT RESTRICTED			

CIA PHOTO ACCESSION NO. 30055		LOT NO. B-1168		RESTRICTED 8/22/50		C	
AREA 12L		Approved For Release 2001/03/03 : CIA-RDP78-05867A000100050006-8		S. Indo China		ANAMA 108664	
GEOGRAPHIC COORDINATES 11° 58' N 108° 28' E			MAP REFERENCE Times				
TITLE Imperial Court airport.							
Cancelled. See ANAMA 108664							
25X1A							
DATE OF PICTURE +		SOURCE OF PICTURE [REDACTED]					
CLASSIFICATION 25X1A							
CAPTURED BY [REDACTED]				VERIFIED BY DSIS			
FOR SEP. YEAR		Approved For Release 2001/03/03 : CIA-RDP78-05867A000100050006-8					

30855

19-1188 8/27/50

APPROX. LAT. AND LONG.	COUNTRY	PROVINCE	PLACE
------------------------	---------	----------	-------

Approved For Release 2001/03/03 : CIA-RDP78-05867A000100050006-8

APPROX. LAT. AND LONG.	COUNTRY	PROVINCE	PLACE
------------------------	---------	----------	-------

11° 58' N 108° 28' E

June

APPROX. LAT. AND LONG.	COUNTRY	PROVINCE	PLACE
------------------------	---------	----------	-------

market

25X1A

DATE OF PICTURE	SOURCE OF
-----------------	-----------

CLASSIFICATION	CAPTURED BY	VERIFIED BY
----------------	-------------	-------------

R

Approved [redacted] 25X1A e 2001/03/03 : CIA-RDP78-05867A000100050006-8

CLASSIFICATION	CAPTURED BY	VERIFIED BY
----------------	-------------	-------------

FORM NO. 60-53 SEP. 1946

CAPTION REPORT

RESTRICTED

GIZ PHOTO ACCESSION NO. 12L		LOT NO. B-1168	RESTRICTED 8/22/50
Approved For Release 2001/03/03 : CIA-RDP78-05867A000100050006-8			
12L		Indochina	Annam Dalat
COORDINATE		11°58' N 108°28' E	
TITLE		former residence of French High Commissioner [Not occupied at present]	
DATE OF PICTURE		25X1A	
CLASSIFICATION		25X1A	
CAPTIONED BY		VERIFIED BY	
Approved For Release 2001/03/03 : CIA-RDP78-05867A000100050006-8			

RESTRICTED

CIA PHOTO ACCESSION NO. 1 38853	LOT NO. B-1168	8/22/50	C
Approved For Release 2001/03/03 : CIA-RDP78-05867A000100050006-8			
AREA 32L	Indochina	Cochinchine	Saigon
GEOGRAPHIC COORDINATES 10° 49' N 106° 41' E		MAP REFERENCE Times	
TITLE Reception in town hall for French and Vietnamese authorities.			
25X1A			
DATE OF PICTURE — 1950	SOURCE OF [REDACTED]		
CLASSIFICATION R 25X1A			
CAPTURED BY [REDACTED]		VERIFIED BY DSP	
Approved For Release 2001/03/03 : CIA-RDP78-05867A000100050006-8			
RESTRICTED			

38852

B-1005

U.S. OFFICIALS ONLY

August 50

AREA (AMS NO. 1)

COUNTRY

PROJECT

PERIOD

9155-14

Ireland

US OFFICIALS ONLY

Approved For Release 2001/03/03 : CIA-RDP78-05867A000100050006-8

CIA-RDP78-05867A000100050006-8

N 5004 E 1957

Amis Sh.

skatched cottage


42-7

DATE OF PICTURE

SOURCE OF PICTURE

25X1A

1948



CLASSIFICATION

Conf. 14500

CAPTIONED BY

RP

VERIFIED BY CONFIDENTIAL


Approved For Release 2001/03/03 : CIA-RDP78-05867A000100050006-8

CIA-RDP78-05867A000100050006-8

FORM NO. 80-53 SEP 1948

CAPTION REPORT

US OFFICIALS ONLY

38850		B-100.5 US OFFICIALS ONLY August 50	
AREA (AMS NO.)	COUNTRY	PROVINCE	PLACE
Approved For Release 2001/03/03 : CIA-RDP78-05867A000100050006-8			
GEOGRAPHIC COORDINATES		MAP REFERENCE	
approx. N 50 30 E 18 55		WAC 232	
TITLE			
Sunday crowd marching from church to church.			
(15-2)			
25X1A			
DATE OF PICTURE	SOURCE OF PICTURE		
1948			
CLASSIFICATION			
Conf. / US 00			
CAPTIONED BY	VERIFIED BY		
Approved For Release 2001/03/03 : CIA-RDP78-05867A000100050006-8			
FORM NO. 60-55 SEP 1948	CAPTION REPORT US OFFICIALS ONLY		

38049

B-100

UNITED STATES

11 August 50

AREA (AMS NO.)

COUNTRY

US OFFICE

PLACE

Approved For Release 2001/03/03 : CIA-RDP78-05867A000100050006-8

GEOGRAPHIC COORDINATES

N 50 16 E 19 03

WATONICE (AIR)

Headline Atlas

TITLE
{Unidentified} Steel mill

25X1A

22-8

DATE OF PICTURE

SOURCE OF PICTURE

1948



CLASSIFICATION

Conf. / USOO

CAPTIONED BY

Approved For Release 2001/03/03 : CIA-RDP78-05867A000100050006-8

VERIFIED BY

CIA-RDP78-05867A000100050006-8

FORM NO. 80-53
SEP 1948

CAPTION REPORT CS OFFICIALS ONLY

38648

B-100.5 CONFIDENTIAL 11 August 50

AREA (AMS NO.) COUNTRY PROJECT PLATE

Approved For Release 2001/03/03 : CIA-RDP78-05867A000100050006-8
GEOGRAPHIC COORDINATES

TITLE
"The eye of the sea" ~~TARRY~~ *Tarry mountains*
TARRY

Southern Island 24-1

25X1A

DATE OF PICTURE SOURCE OF PICTURE
1948

CLASSIFICATION
Conf / USOD

CAPTIONED BY VERIFIED BY
W Approved For Release 2001/03/03 : CIA-RDP78-05867A000100050006-8
CONFIDENTIAL
US OFFICIALS ONLY

FORM NO. 80-53 SEP 1948 CAPTION REPORT

CIA (PHOTO ACCESSION NO.)		LOT NO.	
38847		B-1005	
Approved For Release 2001/03/03 : CIA-RDP78-05867A000100050006-8 CONFIDENTIAL			
ARE		DATE	
9155M		August 50	
GEOGRAPHIC COORDINATES		MAP REFERENCE	
Poland		KRAKOW	
49.18N 19.57E		FAREY MTS.	
Source A has conditions not available			
TITLE			
Early winter. S. of ZAKOPANE.			
TATRY			
26-1			
DATE OF PICTURE		SOURCE OF	
1948		25X1A	
CLASSIFICATION			
Conf. USOO			
CAPTIONED BY		VERIFIED BY	
JTB		DSB	
CONFIDENTIAL			
Approved For Release 2001/03/03 : CIA-RDP78-05867A000100050006-8			

CIA (PHOTO ACCESSION NO.)	38645	LOT NO.	B-1005	CONFIDENTIAL	12 August 50
AREA	9155 M Island	KRAKOW	Approved For Release 2001/03/03 : CIA-RDP78-06897A000100050006-8		
GEOGRAPHIC COORDINATES	49.18N 19.57E	MAP REFERENCE	Tatra Mts		
TITLE	Cardo with a mil.	Tatra Mts. south of ZAKOPANE			
	↓	TATRY MTS.			
					85-7
DATE OF PICTURE	1948	SOURCE OF PICTURE	25X1A		
CLASSIFICATION	Conf. / USOO				
CAPTIONED BY	GB	VERIFIED BY			
FORM 100	Approved For Release 2001/03/03 : CIA-RDP78-06897A000100050006-8		CONFIDENTIAL		
SECRET			OFFICIALS ONLY		

30074

8-100 CONFIDENTIAL 11 JUN 50

AREA (AMS NO.)	COUNTRY	PROVINCE	CITY
9155	Poland	US OFFICIALS ONLY	KRAKOW
GEOGRAPHIC		Approved For Release 2001/03/03 : CIA-RDP78-05867A000100050006-8	
N. 5204 E. 19 57		Times Day	
TITLE			
DATE OF PICTURE	SOURCE		
1948	25X1A [REDACTED]		
CLASSIFICATION			
Conf. / US00			
CAPTIONED BY		VERIFIED BY	
[REDACTED]		[REDACTED]	
Approved For Release 2001/03/03 : CIA-RDP78-05867A000100050006-8			
FORM NO. 60-53 SEP 1948		CAPTION REPORT US OFFICIALS ONLY	

26

CONFIDENTIAL
US OFFICIALS ONLY

35843

B-1005 CONFIDENTIAL 11 Aug 50

AREA (AMS NO.) COUNTRY US OFFICIALS ONLY

91-55 Approved For Release 2001/03/03 : CIA-RDP78-05867A000100050006-8
GEOGRAPHIC COORDINATES

01 5004 E 19 57 TITLE Prince Day

25X1A

31-4

DATE OF PICTURE SOURCE OF PICTURE

1948



CLASSIFICATION

Conf. 10500

CAPTIONED BY APPROVED FOR RELEASE 2001/03/03 : CIA-RDP78-05867A000100050006-8
VERIFIED BY

FORM NO. 80-53
SEP 1948

CAPTION REPORT

CONFIDENTIAL
US OFFICIALS ONLY

CIA (PHOTO ACCESSION NO.)		LOT NO.		CONFIDENTIAL	
38842		B-1005		Approved For Release 2001/03/03 : CIA-RDP78-05867A000100050006-8	
AREA		GEOGRAPHIC COORDINATES		MAP REFERENCE	
9155 M		Poland		KRAKOW	
TITLE		N. 5004 E. 1957		St. Jozef	
church,					
DATE OF PICTURE		SOURCE OF PICTURE			
1948		25X1A			
CLASSIFICATION		CAPTIONED BY		VERIFIED BY	
Conf. - USOD		JTB		JTB	
FORM NO. 1		SEP 64		CONFIDENTIAL	
Approved For Release 2001/03/03 : CIA-RDP78-05867A000100050006-8		CAPTIONED BY		VERIFIED BY	

31-2

38841

B-1005

CONFIDENTIAL

11 Aug 50

AREA (AMS NO.) COUNTRY PREVIOUS NO. **US OFFICIALS ONLY** FILE #

Approved For Release 2001/03/03 : CIA-RDP78-05867A000100050006-8

GEOGRAPHIC COORDINATES
N 500 4 E 19 57

MAP REFERENCE
Texas Hwy.

TITLE
Typical main road

28-6
paved with granite bldg. blocks, no curves - all straight, rather narrow, bridges as wide as road

DATE OF PICTURE
1948

SIZE OF PICTURE
25X1A


CLASSIFICATION
Conf. / US00

CAPTIONED BY *SEP* *Approved For Release 2001/03/03 : CIA-RDP78-05867A000100050006-8*

FORM NO. 80-53
SEP 1948

CAPTION REPORT **US OFFICIALS ONLY**

300-FU

B-1005 URGENT 12/11/50

AREA (AWS NO.) COUNTRY PHOTO NO. **US OFFICIALS ONLY** DATE

9155 Poland **Approved For Release 2001/03/03 : CIA-RDP78-05867A000100050006-8** KRZYWY KRZYKOW

AL5004 E 19 57 *Tommy Day*

Handwritten notes and scribbles covering the title and description fields.

32-7

Taken from Zamek Królowski (royal castle)

DATE OF PICTURE SOURCE **25X1A**

1948 

CLASSIFICATION *Conf. / US00*

CAPTIONED BY *JPB* VERIFIED BY **CONFIDENTIAL**

Approved For Release 2001/03/03 : CIA-RDP78-05867A000100050006-8

FORM NO. 60-53 SEP 1948 CAPTION REPORT **CONFIDENTIAL**

33000 D-1005 CONFIDENTIAL August 30

AREA (AMS NO.) COUNTRY **US OFFICIALS ONLY** PLACE

4155 M Poland Warsaw

GEOGRAPHIC COORDINATES **Approved For Release 2001/03/03 : CIA-RDP78-05867A000100050006-8**

N 52 25 E 16 55 Tenth Day

TITLE *Bazaar Hotel*
Cancelled. See 43240

Radzinski used the (former) balcony above this door to announce the Polish Independence in 1919. 41-8

DATE OF PICTURE SOURCE **25X1A**

1945



CLASSIFICATION *Conf. / USOD*

CAPTIONED BY *SPB* VERIFIED BY **CONFIDENTIAL**
Approved For Release 2001/03/03 : CIA-RDP78-05867A000100050006-8
CAPTION REPORT **US OFFICIALS ONLY**

30000

38-100.5

050000 11 AUG 1948 20

AREA (AMS NO.)

COUNTRY

US OFFICIALS ONLY

PLACE

9155 M

Poland

KRAKOW

KRAKOW

Approved For Release 2001/03/03 : CIA-RDP78-05867A000100050006-8

N 5004

E 19 57

Tower Stg

TITLE

Handwritten notes:
OK
M...
photo taken from Zamek Krolowski (royal castle)

25X1A

32-8

DATE OF PICTURE

SOURCE

1948



CLASSIFICATION

Conf. / U500

CAPTIONED BY

VERIFIED BY

Approved For Release 2001/03/03 : CIA-RDP78-05867A000100050006-8

FORM NO. 60-53
SEP 1948

CAPTION REPORT US OFFICIALS ONLY

CIA PHOTO ACCESSION NO.	38837	LOT NO.	8-1005	DATE	11 August 50
CONFIDENTIAL					
AREA	Approved For Release 2001/03/03 : CIA-RDP78-05867A000100050006-8			POZNAN	
GEOGRAPHIC COORDINATES	5155 N	16 55 E	POZNAN	POZNAN	
TITLE	Town Hall				
DATE OF PICTURE	1948	SOURCE OF	[REDACTED]		
CLASSIFICATION	Conf. / USOD				
CAPTIONED BY	JCB				
FORM 10 SEP 1949	Approved For Release 2001/03/03 : CIA-RDP78-05867A000100050006-8				

42-1

25X1A

VERIFIED BY **CONFIDENTIAL**
 JCB **US OFFICIALS ONLY**

CIA (PHOTO ACCESSION NO.)		LOT NO.		DATE	
38036		8-1005		4 August 50	
<p style="text-align: center;">CONFIDENTIAL US OFFICIALS ONLY</p>					
<p style="text-align: center;">Approved For Release 2001/03/03 : CIA-RDP78-05867A000100050006-8</p>					
AREA		GEOGRAPHIC COORDINATES		MAP REFERENCE	
21.55 N Poland		N 52 25 E 16 55		Poznan POZONAN (NR)	
TITLE					
Old & new bridge over on road route to Warsaw					
42-6					
DATE OF PICTURE		SOURCE OF PICTURE			
1948		[REDACTED]			
CLASSIFICATION					
Conf. / USOD					
CAPTIONED BY			VERIFIED BY		
GEB			CONFIDENTIAL		
<p style="text-align: center;">Approved For Release 2001/03/03 : CIA-RDP78-05867A000100050006-8</p>					

00000

38-100.5 CONFIDENTIAL 11 August 50

AREA (AMS NO.) COUNTRY **US OFFICIALS ONLY** **CONFIDENTIAL**

4155 17 Poland **Approved For Release 2001/03/03 : CIA-RDP78-05867A000100050006-8**

52 25 E 16 55 **Time Day**

Russian soldier guarding Berlin-Moscow telephone line

37-1

DATE OF PICTURE **25X1A** SOURCE OF PICTURE

1948 

CLASSIFICATION *Conf / USOD*

Approved For Release 2001/03/03 : CIA-RDP78-05867A000100050006-8

FORM NO. 60-53 SEP 1948 CAPTION REPORT **US OFFICIALS ONLY**

REF ID: A66007 K-1005 11 AUGUST 50

AREA (AMS NO.) COUNTRY **US OFFICIALS ONLY** PAGE

41.55 N Poland *Poznan* *Poznan (AIR)*

Approved For Release 2001/03/03 : CIA-RDP78-05867A000100050006-8

GEOGRAPHIC COORDINATES *N 52 25 E 16 55* *Timber Hwy*

TITLE *Lupine fields between Poznan & Warsaw*

44-2

25X1A

DATE OF PICTURE SOURCE

1948

CLASSIFICATION *Conf. / USOD*

CAPTIONED BY *RR* VERIFIED BY

Approved For Release 2001/03/03 : CIA-RDP78-05867A000100050006-8

FORM NO. 50 55 SEP 1948 CAPTION REPORT **US OFFICIALS ONLY**

38832

B-1005

CONFIDENTIAL

US OFFICIALS ONLY

August 50

AREA (AMS NO.)

COUNTRY

PROVINCE

PLANT

GEOGRAPHIC COORDINATES

MAP REFERENCE

TITLE

Approved For Release 2001/03/03 : CIA-RDP78-05867A000100050006-8

N 52 25 E 16 55

Time Hwy

Park graveyard

38-7

DATE OF PICTURE

SOURCE OF PICTURE

1948

25X1A

CLASSIFICATION

CAPTIONED BY

VERIFIED BY

Conf. / USOD

Approved For Release 2001/03/03 : CIA-RDP78-05867A000100050006-8

FORM NO. 60-53
SEP 1948

CAPTION REPORT US OFFICIALS ONLY

CIA (PHOTO ACCESSION NO.)		LOT NO.	
38831		B-1008	
CONFIDENTIAL			
US OFFICIALS ONLY August 50			
AREA Approved For Release 2001/03/03 : CIA-RDP78-05867A000400050006-8			
41.55 N		Poland	
GEOGRAPHIC COORDINATES		MAP REFERENCE	
N 52 25 E 16 55		POZNAN POZNAN (AIR) Turin City	
TITLE			
37-7			
DATE OF PICTURE		SOURCE	
1948		25X1A	
CLASSIFICATION			
Conf / USOD			
CAPTIONED BY		VERIFIED BY	
JTB		CONFIDENTIAL	
FORM NO. 1 Approved For Release 2001/03/03 : CIA-RDP78-05867A000400050006-8			
SEP 71			

30029

B-100.5 US OFFICIALS ONLY August 50

AREA (AMS NO.) COUNTRY PROVINCE SLASK PLACE

Approved For Release 2001/03/03 : CIA-RDP78-05867A000100050006-8

GEOGRAPHIC COORDINATES MAP REFERENCE

11 50 16 E 19 03 Hooder Atlas

TITLE

OH CONF and ...
11/10/48 ...
30-2

25X1A

DATE OF PICTURE SOURCE

1948

CLASSIFICATION

Approved For Release 2001/03/03 : CIA-RDP78-05867A000100050006-8

FORM NO. 80-53 SEP 1948

CAPTION REPORT

AREA (AMS NO.)	388281	COUNTRY	B-100	PROVINCE	US OFFICIALS ONLY	PLACE	August 50
GEOGRAPHIC APPROVED	Approved For Release 2001/03/03 : CIA-RDP78-05867A000100050006-8		MAP REFERENCE				
TITLE	N 50 16	E 19 03	Housing project west of Stul mill.				
wood was brought from Finland for bldg. of houses.							
Annexed all. German industry							
DATE OF PICTURE	1948	SOURCE	25X1A				
CLASSIFICATION	Conf. 10500						
CAPTIONED BY	Approved For Release 2001/03/03		VERIFIED BY	CIA-RDP78-05867A000100050006-8			
FORM NO.	SEP 1948 60-53						
CAPTION REPORT US OFFICIALS ONLY							

0001

B-1005 US OFFICIALS ONLY

AREA (AMS NO.) COUNTRY PROVINCE DISTRICT PLACE

0155 M Poland

SLASK

KATOWICE (AIR)

GEOGRAPHIC COORDINATES APPROVED FOR RELEASE 2001/03/03 : CIA-RDP78-05867A000100050006-8

TITLE M 50 16 E 1203 Hoodia Atlas

Typical farmers home.

25X1A

DATE OF PICTURE SOURCE

1948





CLASSIFICATION Conf. / 10500

CAPTIONED BY APPROVED FOR RELEASE 2001/03/03 : CIA-RDP78-05867A000100050006-8

FORM NO. 60-53 SEP 1948

CAPTION REPORT US OFFICIALS ONLY

CIA (PHOTO ACCESSION NO.) 38625		LOT NO. B-1005		COUNTRY US OFFICIALS ONLY August 50	
AREA (AMS NO.) 33 M Island		COUNTRY Poland		APPROVED FOR RELEASE DATE 2001/03/03 : CIA-RDP78-05867A000100050006-8	
GEOGRAPHIC COORDINATES N 52 12 E 21 00			PROVINCE WARSAW		
TITLE Remains of Hetta			MAP REFERENCE Times Map		
25X1A					
DATE OF PICTURE 1948		SOURCE 			
CLASSIFICATION Conf. / USOO					
CAPTIONED BY GFB			VERIFIED BY		
FORM NO. 40-53 SEP 1948		APPROVED FOR RELEASE DATE 2001/03/03 : CIA-RDP78-05867A000100050006-8			

CIA (PHOTO ACCESSION NO.)		LOT NO.		CONFIDENTIAL	
38624				<i>B-1005</i>	
Approved For Release 2001/03/03 : CIA-RDP78-05867A000100050006-8					
AREA	COUNTRY			<i>WARSAW</i> <i>WARSAW</i>	
<i>37.55 N</i>	<i>Poland</i>				
GEOGRAPHIC COORDINATES			MAP REFERENCE		
<i>N 52 12 E 21 00</i>			<i>Times Gaz</i>		
TITLE					
<i>Memorial to Jews who lost lives in ghetto</i>					
<i>14-8</i>					
25X1A					
DATE OF PICTURE		SOURCE			
<i>1948</i>					
CLASSIFICATION					
<i>Conf. / US00</i>					
CAPTIONED BY			VERIFIED BY		
<i>T&B</i>			<i>XS</i> CONFIDENTIAL		
FORM NO. 60-53					
Approved For Release 2001/03/03 : CIA-RDP78-05867A000100050006-8					

AREA TAMS NO. 1		COUNTRY		PROVINCE		FACT	
50012		Poland		WARSAW		WARSAW	
GEOGRAPHICAL COORDINATES				Approved For Release 2001/03/03 : CIA-RDP78-05867A000100060006-8			
N 52 12 E 21 00				Times City			
TITLE							
New construction since World War II							
11-6							
DATE OF PICTURE		SOURCE OF PICTURE					
1948		[REDACTED]					
CLASSIFICATION							
Conf. / USOO							
CAPTIONED BY				VERIFIED BY			
[REDACTED]				CONFIDENTIAL			
FORM NO. 60-53				Approved For Release 2001/03/03 : CIA-RDP78-05867A000100050006-8			
SEP 1948				US OFFICIALS ONLY			
CAPTION REPORT							

SOOCL

B-1005 CONFIDENTIAL 11 August 50

AREA (AMS NO.) COUNTRY US OFFICIALS ONLY PLACE

GEOGRAPHY 47.55 N 12 E 21.00 Approved For Release 2001/03/03 : CIA-RDP78-05867A000100050006-8

TITLE Bristol Hotel. Times Day

18-1

Staff car shown furnished by UN to Hungarian Mission, one of few hotels not dismantled occupied by Germans

25X1A

DATE OF PICTURE 1948 SOURCE OF

CLASSIFICATION Conf. / U500

CAPTIONED BY Approved For Release 2001/03/03 : CIA-RDP78-05867A000100050006-8

FORM NO. 60-53 SEP 1948 CAPTION REPORT US OFFICIALS ONLY

30020		CONFIDENTIAL		4 August 50	
AREA (AMS NO.)	COUNTRY	US OFFICIALS ONLY		PLACE	
8255 M	Poland	Warsaw		WARSAW	
Approved For Release 2001/03/03 : CIA-RDP78-05867A000100050006-8					
GEOGRAPHY	N 52 12	E 21 00	Times Sq.		
TITLE					
Memorial to Jews who lost lives in ghetto.					
8-7					
DATE OF PICTURE	25X1A				
1948	[REDACTED]				
CLASSIFICATION					
Conf. / O500					
CAPTIONED BY			VERIFIED BY		
[Signature]			[Signature]		
Approved For Release 2001/03/03 : CIA-RDP78-05867A000100050006-8					
FORM NO. 60-53 SEP 1948		CAPTION REPORT US OFFICIALS ONLY			

CIA PHOTO ACCESSION NO. 38819		LOT NO. B-100.5		CONFIDENTIAL	
AREA 4255 M Poland		CITY Warsaw		DATE August 50	
GEOGRAPHIC COORDINATES N 52 12 E 21 00		MAP REFERENCE Timna Hay			
TITLE Polish Parliament Building					
15-4					
DATE OF PICTURE 1948		SOURCE 25X1A			
CLASSIFICATION Conf. 10500					
CAPTIONED BY GBB			VERIFIED BY GBB		
CONFIDENTIAL					
FORM NO. SEP		APPROVED FOR RELEASE 2001/03/03 : CIA RDP78-05867A000100050006-8			

38818

B-100

CONFIDENTIAL

US OFFICIALS ONLY

11 August 50

2

AREA (AMS NO.)

COUNTRY

PROJECT

PLANE

4755 M

Poland

Approved For Release 2001/03/03

CIA-RDP78-05867A000100050006-8

W 52 12 E 2100

George Haykin

TITLE

13-7

25X1A

DATE OF PICTURE

SO

1948

CLASSIFICATION

Conf / 0500

CAPTIONED BY

GH

Approved For Release 2001/03/03

VERIFIED BY

CIA-RDP78-05867A000100050006-8

FORM NO. 60-53
SEP 1948

CAPTION REPORT

US OFFICIALS ONLY

38817

B-100

CONFIDENTIAL

August 50

AREA (AMS NO.)

COUNTRY

US OFFICIALS ONLY

GEOGRAPHIC COORDINATES

TITLE

Academy of Sciences. (Status of Communism in sq.)

DATE OF PICTURE

SOURCE

25X1A

CLASSIFICATION

CAPTIONED BY

VERIFIED BY

CONFIDENTIAL

FORM NO. 80-53
SEP 1948

CAPTION REPORT

US OFFICIALS ONLY

Approved For Release 2001/03/03 : CIA-RDP78-05867A000100050006-8

47 55 00
N 52 12 E 21 00

Shirley Ho

16-6



Conf. 10500

Approved For Release 2001/03/03 : CIA-RDP78-05867A000100050006-8

38815

B-1005

CONFIDENTIAL
US OFFICIALS ONLY

Aug 50

AREA (AMS NO.) COUNTRY PROVINCE

Approved For Release 2001/03/03 : CIA-RDP78-05867A000100050006-8
GEOGRAPHIC COORDINATES MAP REFERENCE

TITLE

01 52 12 E 21 00
Human prisoners of war clearing debris

14-3

DATE OF PICTURE SOURCE

1948 25X1A

CLASSIFICATION

Conf. 10500

CAPTIONED BY

Approved For Release 2001/03/03 : CIA-RDP78-05867A000100050006-8
FORM NO. 80-53 SEP 1948

CAPTION REPORT

CONFIDENTIAL
US OFFICIALS ONLY

38815		B-1005		US OFFICIALS ONLY		UUA 50	
AREA (ANS NO.)	COUNTRY	PROVINCE	PLACE	Approved For Release 2001/03/03 : CIA-RDP78-05867A000100050006-8			
GEOGRAPHIC COORDINATES		WARSAW		WARSAW			
N 52 12 E 21 00		Jimmie Boy					
TITLE							
Hetta. Remains of -							
Typical one bought from France.							
14-4							
25X1A							
DATE OF PICTURE		SOURCE OF PICTURE					
1948		[REDACTED]					
CLASSIFICATION							
Conf. / U500							
CAPTIONED BY		VERIFIED BY					
[REDACTED]		CONFIDENTIAL					
Approved For Release 2001/03/03 : CIA-RDP78-05867A000100050006-8							
CAPTION REPORT US OFFICIALS ONLY							
FORM NO. 80-53 SEP 1948							

CIA PHOTO ACCESSION NO. 38813		LOT NO. B-1005		CONFIDENTIAL		DATE 11 August 50	
Approved For Release 2001/03/03 : CIA-RDP78-05867A000100050006-8							
AREA 5955 m Poland		GEOGRAPHIC COORDINATES 52 12 E 21 00		MAP REFERENCE WARSAW WARSAW		TITLE Sunday	
Site of shooting spot where four thousand Poles were killed daily during occupation.							
14-7							
DATE OF PICTURE 1948		SOURCE OF PICTURE 25X1A		[REDACTED]			
CLASSIFICATION Conf. / OSOO							
CAPTURED BY [REDACTED]				VERIFIED BY [REDACTED] CONFIDENTIAL			
Approved For Release 2001/03/03 : CIA-RDP78-05867A000100050006-8							

30012

B-100 US OFFICIALS ONLY August 50

AREA (AMS NO.) COUNTRY PROVINCE PLACE

Approved For Release 2001/03/03 : CIA-RDP78-05867A000100050006-8

GEOGRAPHIC COORDINATES N 52 12 E 21 00 Jewish Haytles

TITLE Jewish cooperative stores

Shows lean-toes built against old walls: a Jewish co-op which sells the output of about 30,000 Jews, i.e. household art, etc. 12-7

25X1A

DATE OF PICTURE 1948 SOURCE OF

CLASSIFICATION Conf. / U.S.O.O.

CAPTIONED BY Approved For Release 2001/03/03 : CIA-RDP78-05867A000100050006-8

FORM NO. 60-53 SEP 1948 CAPTION REPORT US OFFICIALS ONLY

38811

B-1005 US OFFICIALS ONLY August 50

(1)

AREA (AMS NO.) COUNTRY PROVINCE PLANT

Approved For Release 2001/03/03 : CIA-RDP78-05867A000100050006-8

GEOGRAPHIC COORDINATES N 52 06 E 19 57

TITLE Monument commemorating battle between Russians + Germans during WW II

13-7

25X1A

DATE OF PICTURE 1948 SOURCE OF PICTURE



CLASSIFICATION Conf. / OSOO

CONFIDENTIAL

Approved For Release 2001/03/03 : CIA-RDP78-05867A000100050006-8

FORM NO. 60-53 SEP 1948

CAPTION REPORT

CONFIDENTIAL

US OFFICIALS ONLY

CIA (PHOTO ACCESSION NO.) 30810		LOT NO.	
AREA 1155 M Poland		GEOGRAPHIC COORDINATES 50° 28' N 18° 22' E	
TITLE Haber		MAP REFERENCE SODINIA GODYNIA Hoodia Atlas	
DATE OF PICTURE 1948		SOURCE OF PICTURE 25X1A [REDACTED]	
CLASSIFICATION Conf / O500		VERIFIED BY [REDACTED]	
CAPTIONED BY [REDACTED]		FORM AND SEP	

Approved For Release 2001/03/03 : CIA-RDP78-05867A000100050006-8

40-6

Approved For Release 2001/03/03 : CIA-RDP78-05867A000100050006-8

CIA (PHOTO ACCESSION NO.) 38809		LOT NO. B-1005	
TOP SECRET			
AREA (AMS NO.) 11.55 M		COUNTRY Poland	
Approved For Release 2001/03/03 : CIA-RDP78-05867A000100050006-8			
GEOGRAPHIC COORDINATES N 54 28 E 18 32		MAP REFERENCE Hodles Atlas	
TITLE [Grand Hotel. Sapot in background] Beach in front of Grand Hotel. [Pier in background].			
Sapot-the Riviera of Poland. used extensively by Germans during occupation			
DATE OF PICTURE 1948	SOURCE OF PICTURE 25X1A [REDACTED]		
CLASSIFICATION Conf. / USOD			
CAPTIONED BY CIA		VERIFIED BY JGR	
FORM NO. 1 SEP 50			
Approved For Release 2001/03/03 : CIA-RDP78-05867A000100050006-8			