



CIA PHOTO ACCESSION NO. 38603	LOT NO. B-1116	<b>RESTRICTED</b> 17/50	
Approved For Release 2001/03/03 : CIA-RDP78-05867A000100050009-5			
311	Burma	AGENCY	OFFICE
GEOGRAPHIC COORDINATES 17°20'N 96°29' E		MAP REFERENCE OSS	
TITLE The Stue Mawdaw Pagoda, partially destroyed by earthquake			
25X1A			
DATE OF PICTURE	SOURCE		
	[REDACTED]		
CLASSIFICATION	25X1A		
CAPTIONED BY	[REDACTED]		VERIFIED BY DSB
Approved For Release 2001/03/03 : CIA-RDP78-05867A000100050009-5			
SEP 1948			

CIA PHOTO ACCESSION NO. 33605	LOT NO. B-1116	<b>RESTRICTED</b> 5/17/50
<b>Approved For Release 2001/03/03 : CIA-RDP78-05867A000100050009-5</b>		
<i>34</i>	<i>Burma</i>	
GEOGRAPHIC COORDINATES	MAP REFERENCE	
TITLE <i>Saving teak</i>		
DATE OF PICTURE	25X1A	
SOURCE OF PHOTO 		
CLASSIFICATION	25X1A	
CAPTIONED BY 	VERIFIED BY <i>JAB</i>	
<b>Approved For Release 2001/03/03 : CIA-RDP78-05867A000100050009-5</b>		
<b>RESTRICTED</b>		

CIA PHOTO ACCESSION NO. 38604	LOT NO. B-1116	RESTRICTED	8/17/50	C
APPROVED FOR RELEASE 2001/03/03 : CIA-RDP78-05867A000100050009-5	COUNTRY BY Burma	PROVINCE	PAGE	
GEOGRAPHIC COORDINATES		MAP REFERENCE		
TITLE Pottery workshop				
DATE OF PICTURE				
SOURCE OF		25X1A		
CLASSIFICATION				
CAPTIONED BY		VERIFIED BY		
25X1A		JGR		
APPROVED FOR RELEASE 2001/03/03 : CIA-RDP78-05867A000100050009-5				

CIA PHOTO ACCESSION NO. 38603		LOT NO. B-1116	RESTRICTED	3/17/50
Approved For Release 2001/03/03 : CIA-RDP78-05867A000100050009-5				
30		Burma	REFERENCE	
GEOGRAPHIC COORDINATES				
TITLE Weaving on wooden frames Hand loom				
25X1A				
DATE OF PICTURE	SOURCE			
	[REDACTED]			
CLASSIFICATION 25X1A				
CAPTURED BY	[REDACTED]			VERIFIED BY DCB
Approved For Release 2001/03/03 : CIA-RDP78-05867A000100050009-5				
SEP 1946				

CIA PHOTO ACCESSION NO.:	LOT NO. <b>B-1116</b>	<b>RESTRICTED 8/17/50</b>
<b>Approved For Release 2001/03/03 : CIA-RDP78-05867A000100050009-5</b>		<b>30 Burma</b>
GEOGRAPHIC COORDINATES	MAP REFERENCE	
TITLE: <i>Fisherman painting with his legs.</i>		
25X1A		
DATE OF PICTURE	SOURCE	
	[REDACTED]	
CLASSIFICATION	VERIFIED BY	
<b>25X1A</b>	<b>JSB</b>	
CAPTIONED BY [REDACTED]		<b>RESTRICTED</b>
<b>Approved For Release 2001/03/03 : CIA-RDP78-05867A000100050009-5</b>		

CIA PHOTO ACCESSION NO. 38601		LOT NO. B1116	RESTRICTED 3/17/50
Approved For Release 2001/03/03 : CIA-RDP78-05867A000100050009-5		AREA NAME NO. 3U	PLACE Burma
GEOGRAPHIC COORDINATES		MAP REFERENCE	
21°59' N 96°08' E		033	
TITLE Horse drawn carriage and rickshaw			
DATE OF PICTURE		SOURCE OF	
		25X1A	
CLASSIFICATION		VERIFIED BY	
25X1A		JSS	
CAPTIONED BY		RESTRICTED	
		Approved For Release 2001/03/03 : CIA-RDP78-05867A000100050009-5	
SEP 1948			

CIA (PHOTO ACCESSION NO.)	30600	LOT NO.	B-1107	RESTRICTED	8/17/50	C
Approved For Release 2001/03/03 : CIA-RDP78-05867A000100050009-5						
	833H	BRAZIL	SÃO PAULO	SANTOS		
GEOGRAPHIC COORDINATES	23° 55' S 46° 20' W		MAP REFERENCE			
TITLE	Old post at entrance to channel.					
			25X1A			
DATE OF PICTURE		SOURCE	[REDACTED]			
CLASSIFICATION	25X1A					
CAPTIONED BY	[REDACTED]			VERIFIED BY	Jsb	
Approved For Release 2001/03/03 : CIA-RDP78-05867A000100050009-5						

CIA PHOTO ACCESSION NO. 38599		LOT NO. B-1107		RESTRICTED 8/17/50	
Approved For Release 2001/03/03 : CIA-RDP78-05867A000100050009-5		COUNTRY Brazil		PROVINCE	
833 H		GEOGRAPHIC COORDINATES 23° 55' S 46° 20' W		MAP REFERENCE NIS	
TITLE From the Sao Paulo Road.					
DATE OF PICTURE		SOURCE 25X1A			
CLASSIFICATION 25X1A		VERIFIED BY			
CAPTIONED BY		CAPTION REPORT			
Approved For Release 2001/03/03 : CIA-RDP78-05867A000100050009-5					

(NR)

RESTRICTED



CIA (PHOTO ACCESSION NO.)	38598	LOT NO.	B-1107	RESTRICTED	8/17/50	
APPROVED FOR RELEASE	2001/03/03	CIA-RDP78-05867A000100050009-5	(IVR)			
AREA	833H	PROVINCE	Brazil	PLACE		
GEOGRAPHIC COORDINATES	23° 58' S		46° 20' W	MAP REFERENCE	NIS	
TITLE	Banana Plantation					
DATE OF PICTURE		SOURCE				
CLASSIFICATION	25X1A					
CAPTIONED BY		VERIFIED BY	DSB			
Approved For Release 2001/03/03 : CIA-RDP78-05867A000100050009-5				RESTRICTED		

38597

15-110

AREA (AMS NO.)	COUNTRY	PROVINCE	PLACE
833H	BRAZIL	SAO PAULO	SANTOS

Approved For Release 2001/03/03 : CIA-RDP78-05867A000100050009-5

GEOGRAPHIC COORDINATES	TITLE
23° 55' S 46° 20' W	NIS

City Square

25X1A

DATE OF PICTURE

SOURCE [REDACTED]

CLASSIFICATION 25X1A

CAPTIONED BY Approved [REDACTED]

2001/03/03 : CIA-RDP78-05867A000100050009-5

VERIFIED BY

CAPTION REPORT RESTRICTED

CIA PHOTO ACCESSION NO. 1 38596	LOT NO. B-1107	RESTRICTED 8/17/50	C
Approved For Release 2001/03/03 : CIA-RDP78-05867A000100050009-5	833H	Brazil	PLACE Sao Paulo
GEOGRAPHIC COORDINATES	23° 32' S 46° 34' W		MAP REFERENCE NIS
TITLE	Bridge over reservoir of the Tramway, Light and Power Company, Ltd.		
DATE OF PICTURE	25X1A		
SOURCE	[REDACTED]		
CLASSIFICATION	25X1A		
CAPTIONED BY	[REDACTED]	VERIFIED BY	758
Approved	1/03/03 : CIA-RDP78-05867A000100050009-5		


SEP 1948

RESTRICTED

CIA PHOTO ACCESSION NO. 38595	LOT NO. A-1107	RESTRICTED 8/17/50	C
AREA FILE NO. 8583 H	COUNTRY Brazil	STATE Para	MUNICIPALITY Ananias
GEOGRAPHIC COORDINATES 2°36'S 54°57'W		MAP REFERENCE WAC 947	
TITLE Rubber plantation on the Amazon River			
Caption (Ford Co.) on Amazon River Fordlandia Rubber Plantation ↑ Planting rubber trees			
25X1A			
DATE OF PICTURE	SOURCE		
CLASSIFICATION 25X1A	[REDACTED]		
CAPTIONED BY	DSB		
Approved For Release 2001/03/03 : CIA-RDP78-05867A000100050009-5	Approved For Release 2001/03/03 : CIA-RDP78-05867A000100050009-5		

SEP 1948

CIA (PHOTO ACCESSION NO.)		LOT NO.		RESTRICTED	
35594		B-1107		8/17/50	
APPROVED FOR RELEASE 2001/03/03 : CIA-RDP78-05867A000100050009-5		AREA OR GRID NO.		PLACE	
833H		Brazil		Sao Paulo	
GEOGRAPHIC COORDINATES		MAP REFERENCE			
23° 32' W 46° 34' W		NIS			
TITLE					
Municipal Library					
DATE OF PICTURE		SOURCE		25X1A	
—		[REDACTED]			
CLASSIFICATION		CAPTIONED BY		VERIFIED BY	
25X1A		[REDACTED]		JD	
APPROVED FOR RELEASE 2001/03/03 : CIA-RDP78-05867A000100050009-5		SEP 1948		RESTRICTED	

CIA PHOTO ACCESSION NO. 33593	LOT NO. B-1107	<b>RESTRICTED</b> 7/17/50
Approved For Release 2001/03/03 : CIA-RDP78-05867A000100050009-5		
AREA 833H	PLACE Brazil	PLACE Sao Paulo
GEOGRAPHIC COORDINATES 23° 32' S 46° 34' W		MAP REFERENCE NIS
TITLE State Bank		
25X1A		
DATE OF PICTURE —	SOURCE 	
CLASSIFICATION Approved 25X1A		
Approved For Release 2001/03/03 : CIA-RDP78-05867A000100050009-5		
FORM NO. 60-93		
CATION REPORT <b>RESTRICTED</b>		


AREA TAMS NO. 1	COUNTRY	PROVINCE	PLACE
833H	BRAZIL	SAO PAULO	SAO PAULO
GEOGRAPHIC COORDINATES		MAP REFERENCE	
23° 32' S 46° 34' W		N 13	
TITLE			
YPERANGO MUSEUM, - five miles from city.			
DATE OF PICTURE		SOURCE	
—		[REDACTED]	
CLASSIFICATION			
25X1A			
CAPTIONED		VERIFIED BY	
App [REDACTED]		DST	
FORM NO. SEP 1948		2001/03/03 : CIA-RDP78-05867A000100050009-5	
CAPTION REPORT RESTRICTED			

CIA PHOTO ACCESSION NO. 38531		LOT NO. B-1107		SECRET 8/17/50	
Approved For Release 2001/03/03 : CIA-RDP78-05867A000100050009-5		PROVINCE Sao Paulo		CITY Sao Paulo	
AREA 833 H		COUNTRY Brazil			
GEOGRAPHIC COORDINATES 23° 3.2' W 46° 34' W			MAP REFERENCE NIS		
TITLE Municipal Stadium					
25X1A					
DATE OF PICTURE		SOURCE			
		[REDACTED]			
CLASSIFICATION 25X1A					
CAPTIONED BY			VERIFIED BY		
[REDACTED]			JSS		
Approved For Release 2001/03/03 : CIA-RDP78-05867A000100050009-5		SECRET			

Approved For Release 2001/03/03 : CIA-RDP78-05867A000100050009-5

Approved For Release 2001/03/03 : CIA-RDP78-05867A000100050009-5



CIA PHOTO ACCESSION NO. 35390	LOT NO. B1053	SECRET	12 Aug 50
AREA MAP NO. 27N	USSR	PROVINCE <i>Novosibirsk</i>	PLACE <i>Novosibirsk</i>
Approved For Release 2001/03/03 : CIA-RDP78-05867A000100050009-5			
GEOGRAPHIC COORDINATES		WAF REFERENCE	
55.45N - 37.35E ✓		Oblast NIS	
TITLE Presses of the newspapers "Pravda"			
25X1A			
DATE OF PICTURE	1947		
CLASSIFICATION	Secret	VERIFIED BY	DSB
CAPTIONED BY	Kaw		
Approved For Release 2001/03/03 : CIA-RDP78-05867A000100050009-5			
SEP 1948			

18

CIA (PHOTO ACCESSION NO.) <b>38589</b>		LOT NO. <b>B1053</b>	<b>SECRET</b>	DATE <b>12 Aug 55</b>
Approved For Release 2001/03/03 : CIA-RDP78-05867A000100050009-5 AREA <b>27N</b>		<b>USSR</b>	PROVINCE <b>n. European</b>	PLACE <b>oblast</b>
GEOGRAPHIC COORDINATES		MAP REFERENCE <b>oblast</b>		
TITLE <b>Traffic Policeman</b>				
DATE OF PICTURE <b>1947</b>				
CLASSIFICATION <b>Secret</b>				
CAPTIONED BY <b>Kam</b>			VERIFIED BY <b>DSB</b>	
Approved For Release 2001/03/03 : CIA-RDP78-05867A000100050009-5 SEP 1948				

16

25X1A



CIA PHOTO ACCESSION NO.	38533	LOT NO.	B1053	SECRET	DATE	12 Aug 70
AREA MAPS NO.	Approved For Release 2001/03/03 : CIA-RDP78-05867A000100050009-5			PROVINCE	PLACE	RSFSR, Moscow
GEOGRAPHIC COORDINATES	27N	USSR	55.45N	37.35E ✓	MAP REFERENCE	Obiast NIS
TITLE	<del>Russian</del> Traffic policeman					
DATE OF PICTURE	1947	[REDACTED]				
CLASSIFICATION	Secret					
CAPTIONED BY	Kan			VERIFIED BY	JB	
Approved For Release 2001/03/03 : CIA-RDP78-05867A000100050009-5						

17

25X1A

CIA PHOTO ACCESSION NO.	33587	LOT NO.	B1053	<b>SECRET</b>	DATE	12 Aug 58
AREA	27N	USSR	PROVINCE <i>Stavropol</i> PLACE RSFSR <i>North</i> MAP REFERENCE Oblast		Approved For Release 2001/03/03 : CIA-RDP78-05867A000100050009-5	
GEOGRAPHIC COORDINATES	55.45N 37.35E ✓		NIS			
TITLE	Vorshilov Superhighway					
DATE OF PICTURE			25X1A	15		
1947			[REDACTED]			
CLASSIFICATION	Secret		VERIFIED BY			
CAPTIONED BY	Kaw		DSB			
Approved For Release 2001/03/03 : CIA-RDP78-05867A000100050009-5						

SEP 1948

CIA (PHOTO ACCESSION NO.)	33585	LOT NO.	B1053	SECRET	DATE	12 August
AREA	27N	USSR	RESTOR MATRONS		PLACE	SCOW
GEOGRAPHIC COORDINATES	55.45 N 37.35 E		✓	NIS	MAP REFERENCE	061457
TITLE	Heating plant Bridge over Moscow-Volga Canal					
CLASSIFICATION	Secret					
DATE OF PICTURE	1947	[REDACTED]				
CAPTIONED BY	Kam		VERIFIED BY	[REDACTED]		
Approved For Release 2001/03/03 : CIA-RDP78-05867A000100050009-5						

SEP 1946

SECRET

12

CIA (PHOTO ACCESSION NO.)	3885	LOT NO.	B1053	SECRET	DATE	12 Aug 50
AREA	27N	USSR	PROVINCE	Moscow	PLACE	Moscow
Approved For Release 2001/03/03 : CIA-RDP78-05867A000100050009-5						
GEOGRAPHIC COORDINATES	55.45N	37.35E	MAP REFERENCE	06145K		
TITLE	Bridge over Moscow-Volga Canal					
			25X1A			
DATE OF PICTURE	1947	[REDACTED]				
CLASSIFICATION	Secret			VERIFIED BY		
CAPTIONED BY	Kaw			DJB		
Approved For Release 2001/03/03 : CIA-RDP78-05867A000100050009-5						
SEP 1948						

14

SECRET

CIA PHOTO ACCESSION NO. 30084	LOT NO. B1053	<b>SECRET</b>	DATE 12 Aug 50
Approved For Release 2001/03/03 : CIA-RDP78-05867A000100050009-5		PROVINCE RSFSR Moscow	PLACE
AREA 27N	USSR	MAP REFERENCE 0619.0	
GEOGRAPHIC COORDINATES		55.45 N	37.35 E - NIS
TITLE Bridge over Moscow - Volga Canal			
25X1A			
DATE OF PICTURE	1947	[REDACTED]	
CLASSIFICATION Secret			
CAPTIONED BY Kane		VERIFIED BY DSS	
Approved For Release 2001/03/03 : CIA-RDP78-05867A000100050009-5			

SEP 1940

13

0

CIA PHOTO ACCESSION NO. 38583	LOT NO. B1053	SECRET	DATE 12 Aug 50
Approved For Release 2001/03/03 : CIA-RDP78-05867A000100050009-5		PROVINCE IN MOSCOW	PLACE MOSCOW
AREA 27N	USSR	MAP REFERENCE	OBIAST
GEOGRAPHIC COORDINATES 55.45N 37.35E		NIS	
TITLE Avi Force Training planes over Moscow-Volga Canal			
25X1A			
DATE OF PICTURE 1947	[REDACTED]		
CLASSIFICATION Secret	VERIFIED BY [Signature]		
CAPTIONED BY [Signature]	[REDACTED]		
Approved For Release 2001/03/03 : CIA-RDP78-05867A000100050009-5			

SEP 1948



CIA PHOTO ACCESSION NO.	3582	LOT NO.	81053	SECRET	DATE	12 Aug 50
AREA	27N	USSR	PROVINCE	Stalinobud	PLACE	MOSCOW
GEOGRAPHIC COORDINATES	55.45N	37.35E	MAP REFERENCE	oblast	NIS	
TITLE	Statue of Stalin along Moscow - Volga Canal					
DATE OF PICTURE	1947	[REDACTED]				
CLASSIFICATION	Secret					
CAPTIONED BY	Karr			VERIFIED BY	258	
Approved For Release 2001/03/03 : CIA-RDP78-05867A000100050009-5 SEP 1948						

30001 131053

SECRET

AREA (AMS NO.) COUNTRY PROVINCE N-European PLACE MOSCOW

Approved For Release 2001/03/03 : CIA-RDP78-05867A000100050009-5

GEOGRAPHIC COORDINATES 55.45 N 37.35 E NIS

TITLE Gas works storage tanks

25X1A

DATE OF PICTURE 1947

CLASSIFICATION Secret

CAPTIONED BY VERIFIED BY Approved For Release 2001/03/03 : CIA-RDP78-05867A000100050009-5

FORM NO. 60-53 SEP 1948 CAPTION REPORT SECRET

CIA PHOTO ACCESSION NO.	33080	LOT NO.	B1053	<b>SECRET</b>	DATE	12 Aug 50
AREA	Approved For Release 2001/03/03 : CIA-RDP78-05867A000100050009-5			PROVINCE	Moscow	
GEOGRAPHIC COORDINATES	37N	USSR		MAP REFERENCE	OBIASH	
TITLE	55.45N 37.35E ✓ NIS					
	Heating plant					
DATE OF PICTURE	1947	25X1A				
CLASSIFICATION	Secret					
CAPTIONED BY	Kear			VERIFIED BY	263	
	Approved For Release 2001/03/03 : CIA-RDP78-05867A000100050009-5					

CIA (PHOTO ACCESSION NO.) 33579		LOT NO. B1053	SECRET	DATE 12 Aug 53
Approved For Release 2001/03/03 : CIA-RDP78-05867A000100050009-5		PROVINCE/COUNTRY	CITY/TOWNSHIP	PLACE
27N USSR		RSFSR Moscow		
GEOGRAPHIC COORDINATES		MAP REFERENCE OBJECT		
55.45N 37.35E -		NIS		
TITLE				
Home of RSFSR Congress				
DATE OF PICTURE		25X1A		
1947		[Redacted]		
CLASSIFICATION				
Secret				
CAPTIONED BY			VERIFIED BY	
Rosen			[Signature]	
Approved For Release 2001/03/03 : CIA-RDP78-05867A000100050009-5		SECRET		

CIA PHOTO ACCESSION NO.	38373	LOT NO.	B1053	SECRET	DATE	12 Aug 58
APPROVED FOR RELEASE	2001/03/03 : CIA-RDP78-05867A000100050009-5			PROVINCE	Eurasian PLACE	
GEOGRAPHIC COORDINATES	97N	USSR			Oblast	
TITLE	55.45 N 37.35 E - NIS Model of the proposed "Palace of Soviets"					
DATE OF PICTURE	1947	SO	[REDACTED]			
CLASSIFICATION	Secret					
CAPTIONED BY	Kan			VERIFIED BY	253	
	SECRET					
Approved For Release 2001/03/03 : CIA-RDP78-05867A000100050009-5						

CIA PHOTO ACCESSION NO. 58577	LOT NO. B1053	SECRET	DATE 12 Aug 50
Approved For Release 2001/03/03 : CIA-RDP78-05867A000100050009-5		KSPER, YUSS, B...	
27N	USSR	MAP REFERENCE 0D125T	
GEOGRAPHIC COORDINATES 55.45N 37.35E ✓		NIS	
TITLE Zis Automobile plant Multiple-bank tool machine			
DATE OF PICTURE 1947		25X1A	
CLASSIFICATION Secret		VERIFIED BY	
CAPTIONED BY Kan		SECRET	
Approved For Release 2001/03/03 : CIA-RDP78-05867A000100050009-5			

CIA PHOTO ACCESSION NO.	38576	LOT NO.	B1053	SECRET	DATE	12 Aug 50	C
AREA	27N	USSR	REFSK M-260		REFSK M-260	REFSK M-260	REFSK M-260
GEOGRAPHIC COORDINATES	55.45N	37.35E	NIS	Oblast			
TITLE	Sokin machine plant Ball-bearing gear being lowered into place						
DATE OF PICTURE	1947	[REDACTED]					
CLASSIFICATION	Secret						
Approved For Release 2001/03/03 : CIA-RDP78-05867A000100050009-5				Approved For Release 2001/03/03 : CIA-RDP78-05867A000100050009-5			
FORM NO. 60-53	SEP 1946			CAPTION REPORT		SECRET	

CIA PHOTO ACCESSION NO.	38575	LOT NO.	B1253	SECRET	DATE	12 Aug 50
APPROVED FOR RELEASE	2001/03/03 : CIA-RDP78-05867A000100050009-5			USSR		
ART. NO.	27N	USSR		USSR, Moscow		
GEOGRAPHIC COORDINATES	55.45N 37.35E ✓		NIS			
TITLE	Zis automobile plant Truck assembly line					
DATE OF PICTURE	1947	50	[REDACTED]			
CLASSIFICATION	Secret					
CAPTIONED BY	Kaw			VERIFIED BY Dsg		
Approved For Release 2001/03/03 : CIA-RDP78-05867A000100050009-5				SECRET		





CIA PHOTO ACCESSION NO.	38573	LOT NO.	B-1105	RESTRICTED 15750	C
APPROVED FOR RELEASE	2001/03/03	CIA-RDP78-05887A000100050009-5	42164K	East China People's Republic	Bater
GEOGRAPHIC COORDINATES	47° 55' N	106° 54' E	022		
TITLE	Museum				
DATE OF PICTURE	1946	25X1A			
CLASSIFICATION	25X1A	[REDACTED]			
CAPTIONED BY	[REDACTED]	VERIFIED BY	733	RESTRICTED	
APPROVED	01/03/03	CIA-RDP78-05887A000100050009-5	RESTRICTED		





CIA (PHOTO ACCESSION NO.)	LOT NO.	DATE
38570	B-1103	RESTRICTED 1/5/50
Approved For Release 2001/03/03 : CIA-RDP78-05867A000100050009-5		
AREA OF INTEREST	RESPONSIBLE OFFICER	PLACE
29N	USSR - Astoria	Kray
GEOGRAPHIC COORDINATES	MAP REFERENCE	
67° 29' N 86° 35' E	WAC 95	Igarika
TITLE		
Lumber yard in winter		
25X1A		
DATE OF PICTURE	[REDACTED]	
1946		
CLASSIFICATION	[REDACTED]	
25X1A		
CAPTIONED BY	[REDACTED]	
[REDACTED]	[REDACTED]	
Approved For Release 2001/03/03 : CIA-RDP78-05867A000100050009-5		
SEP 1948		

CIA PHOTO ACCESSION NO.

38569

13-1086

RESTRICTED

AREA NAME NO. 1

COUNTRY

PROVINCE

PLACE

Approved For Release 2001/03/03 : CIA-RDP78-05867A000100050009-5

GEOGRAPHIC COORDINATES

49.50N 20.42E

Krakow  
Tuzes

TITLE  
Plan of the hydroelectric plant.

25X1A

app. p. 309

DATE OF PICTURE

1950

CLASSIFICATION

Raw

VERIFIED BY

Approved For Release 2001/03/03 : CIA-RDP78-05867A000100050009-5

FORM NO. 60-53  
SEP 1948

CAPTION REPORT

RESTRICTED

CIA PHOTO ACCESSION NO. 1		LOT NO.	RESTRICTED		750
38068		B-1086			e
Approved For Release 2001/03/03 : CIA-RDP78-05867A000100050009-5			PLACE	Paris - Seine	
946M	France	SEINE	LOISE		
GEOGRAPHIC COORDINATES		MAP REFERENCE			
Arvighi 48.49N 2.23E		LOISE			
Thermal power plant					
DATE OF PICTURE		SOURCE OF PICTURE			
1950		see CIA			
CLASSIFICATION					
Restricted					
CAPTIONED		25X1A		VERIFIED BY	
[REDACTED]				DS	
Approved			2001/03/03 : CIA-RDP78-05867A000100050009-5		
SEP 1948			RESTRICTED		

app p 241

CIA PHOTO ACCESSION NO. 1 33087	LOT NO. B-108	DATE 8/15/50	RESTRICTED
Approved For Release 2001/03/03 : CIA-RDP78-05867A000100050009-5		66K	Saudi Arabia
GEOGRAPHIC COORDINATES		MAP REFERENCE	
TITLE: Petroleum installations in the middle east			
DATE OF PICTURE 1950		SOURCE OF PICTURE see CIA	
CLASSIFICATION R			
CAPTIONED BY [REDACTED]		25X1A	VERIFIED BY 269
Approved For Release 2001/03/03 : CIA-RDP78-05867A000100050009-5		RESTRICTED	
SEP 1948			

p 158



CIA PHOTO ACCESSION NO. 1		LOT NO.	DATE	
Approved For Release 2001/03/03 : CIA-RDP78-05867A000100050009-5		B-1086	1/5/50	✓
AREA NAME NO. 1	COUNTRY	PLACES		
8155M	Poland	Upper Silesia		
GEOGRAPHIC COORDINATES		MAP REFERENCE		
TITLE				
Coleries of the Wawell coal mine				
DATE OF PICTURE		SOURCE OF PICTURE		
1950		see CIA		
CLASSIFICATION				
Rest				
CAPTIONED BY		VERIFIED BY		
[Redacted]		[Redacted]		
APPROVED BY		25X1A		
Approved		2001/03/03 : CIA-RDP78-05867A000100050009-5		
FORM NO. 60-53		SEP 1948		

CIA PHOTO ACCESSION NO. 35565		LOT NO. B-1086	RESTRICTED 8/15/50	
Approved For Release 2001/03/03 : CIA-RDP78-05867A000100050009-5		AREA 4N USSR	PLACE UKRAINIAN SSR	3-1086 8/15/50
GEOGRAPHIC COORDINATES 48.00N 37.48E		MAP REFERENCE ✓		
TITLE coal mine				
25X1A				
DATE OF PICTURE 1950	[REDACTED]			
CLASSIFICATION 25X1A	[REDACTED]			
CAPTURED BY [REDACTED]	VERIFIED BY 743			
Approved For Release 2001/03/03 : CIA-RDP78-05867A000100050009-5		RESTRICTED		

35554		B-1088		US OFFICIALS ONLY		1119 50	
AREA (AMS NO.)	COUNTRY	PROVINCE	CITY	PLAZA	STREET	PO BOX	POSTAL CODE
Approved For Release 2001/03/03 : CIA-RDP78-05867A000100050009-5		BRANDENBURG		EINOW			
GEOGRAPHIC COORDINATES		found file					
N 52 51 E 13 57							
TITLE							
MIG TYPE 14 JET FIGHTER PERDRE							
25X1A							
DATE OF PICTURE		SOURCE OF PICTURE					
1950		[REDACTED]					
CLASSIFICATION							
Secret/ufso							
CAPTIONED BY		VERIFIED BY					
[REDACTED]		S. G. F.					
Approved For Release 2001/03/03 : CIA-RDP78-05867A000100050009-5		US OFFICIALS ONLY					
FORM NO. 60-53 SEP 1948		CAPTION REPORT					



B-1088 US OFFICIALS ONLY

AREA (AMS NO.)	COUNTRY	PROVINCE	PLACE
	GERMANY	BRANDENBURG	EIDLUN

GEOGRAPHIC COORDINATES	FILE NO.
N 52 51 E 13 57	60310 file

TITLE
YAK-3 FIGHTER

25X1A

DATE OF PICTURE	SOURCE OF PICTURE
1950	[REDACTED]

CLASSIFICATION	VERIFIED BY
SECRET/0200	SECRET

CAPTIONED BY	CAPTION REPORT
[REDACTED]	US OFFICIALS ONLY

Approved For Release 2001/03/03 : CIA-RDP78-05867A000100050009-5

Approved For Release 2001/03/03 : CIA-RDP78-05867A000100050009-5

38861

B-108815 OFFICIALS UNK U.S. 50

AREA (AMS NO.)	COUNTRY	PROVINCE	CITY
----------------	---------	----------	------

38861	GERMANY	BRANDENBURG	FINOW
-------	---------	-------------	-------

Approved For Release 2001/03/03 : CIA-RDP78-05867A000100050009-5

GEOGRAPHIC COORDINATES	LONGITUDE	LATITUDE
------------------------	-----------	----------

NS 2 51	E 13 57	50 11 0
---------	---------	---------

TITLE

MIG TYPE 14 JET FIGHTER PLANE

25X1A

DATE OF PICTURE  
1950

SOURCE OF PICTURE  
[REDACTED]

CLASSIFICATION  
SECRET/USAO

Approved For Release 2001/03/03 : CIA-RDP78-05867A000100050009-5

FORM NO. 60-53  
SEP 1948

CAPTION REPORT

VERIFIED BY  
SECRET  
US OFFICIALS ONLY

CIA (PHOTO ACCESSION NO.)		LOT NO.		SECRET DATE	
38560		B-1088		16 AUG 50	
APPROVED FOR RELEASE 2001/03/03 : CIA-RDP78-05867A000100050009-5		COUNTRY		PROVINCE	
GERMANY		GERMANY		GERMANY	
GEOGRAPHIC COORDINATES				MAP REFERENCE	
N 52 51 E 13 57				LEAD FILE	
TITLE					
MIG TYPE-14 JET FIGHTER					
25X1A					
DATE OF PICTURE			SOURCE OF PICTURE		
1950			[REDACTED]		
CLASSIFICATION					
SECRET / U.S. SO			SECRET		
CAPTIONED BY			VERIFIED BY		
SCB			SECRET		
FORM NO. 1					
APPROVED FOR RELEASE 2001/03/03 : CIA-RDP78-05867A000100050009-5					

000001		0-1000		US OFFICIALS ONLY	
AREA (AMS NO.)	COUNTRY	PROVINCE	PLACE		
214 M	GERMANY	BRANDENBURG	FINOW		
Approved For Release 2001/03/03 : CIA-RDP78-05867A000100050009-5					
GEOGRAPHIC COORDINATES	N 52 51 E 13 57				
TITLE					
MIG TYPE-14 NET FIGHTER					
25X1A					
DATE OF PICTURE		SOURCE OF PICTURE			
1950		[REDACTED]			
CLASSIFICATION					
SECRET/USOO					
CAPTIONED BY			VERIFIED BY		
[REDACTED]			[REDACTED]		
Approved For Release 2001/03/03 : CIA-RDP78-05867A000100050009-5					
FORM NO. 60-53		CAPTION REPORT US OFFICIALS ONLY			
SEP 1948					



CIA PHOTO ACCESSION NO. 1 38553		LOT NO. B-1088		SECRET DATE AUGUST 50	
Approved For Release 2001/03/03 : CIA-RDP78-05867A000100050009-5		COUNTRY GERMANY	PROVINCE DACHAU	PLACE AUGUST 50	
GEOGRAPHIC COORDINATES N 52 51 E 13 57			MAP REFERENCE COOR. FILE		
TITLE MIG TYPE-14 JET FIGHTER					
DATE OF PICTURE 1950		SOURCE OF ORIGINAL 25X1A			
CLASSIFICATION SECRET/USOO					
CAPTIONED BY SCB			VERIFIED BY SECRET		
Approved For Release 2001/03/03 : CIA-RDP78-05867A000100050009-5					

CIA (PHOTO ACCESSION NO.)		LOT NO.	SECRET	DATE
38357			B-1088 US OFFICIALS ONLY	August 50
Approved For Release 2001/03/03 : CIA-RDP78-05867A000100050009-5		COUNTRY	PROVINCE	FILE #
214 M		GERMANY	BRANDENBURG	
GEOGRAPHIC COORDINATES			MAP REFERENCE	
N 52 51 E 13 57			road file	
TITLE				
MIG TYPE-14 JET FIGHTER.				
DATE OF PICTURE		SOURCE		
1950		25X1A [REDACTED]		
CLASSIFICATION				
SECRET/USO				
CAPTIONED BY			VERIFIED BY	
YCB			SECRET	
Approved For Release 2001/03/03 : CIA-RDP78-05867A000100050009-5				
US OFFICIALS ONLY				

3000000 05-1000 US OFFICIALS ONLY

AREA (AMS NO.) COUNTRY FROM TO

214 BR Germany BRANDENBURG F10001

GEOGRAPHIC COORDINATES N 52 51 E 13 57

TITLE MIG TYPE-14 JET FIGHTER

DATE OF PICTURE 1950 SOURCE 25X1A


CLASSIFICATION SECRET/USOO

CAPTIONED BY VERIFIED BY

Approved For Release 2001/03/03 : CIA-RDP78-05867A000100050009-5

FORM NO. 60-53 SEP 1948 CAPTION REPORT US OFFICIALS ONLY

CIA (PHOTO ACCESSION NO.)	38355	LOT NO.	B-1088	SECRET	DATE	August 50
AREA	Approved For Release 2001/03/03 : CIA-RDP78-05867A000100050009-5			PROVINCE	US OFFICIALS ONLY	
GEOGRAPHIC COORDINATES	214 M Hungary			MAP REFERENCE	Good file	
TITLE	MIG TYPE-14 JET FIGHTER					
DATE OF PICTURE	1950			SOURCE	25X1A	
CLASSIFICATION	Secret/US000					
FORM NO.	60-53			Approved For Release 2001/03/03 : CIA-RDP78-05867A000100050009-5		
SEP 1946				CAPTION REPORT US OFFICIALS ONLY		

3854		B-108803 OFFICIALS UNK 11/19/50	
AREA (AMS NO.)	COUNTRY	PROVINCE	CITY
	<i>Germany</i>	<i>Brandenburg</i>	<i>FINOW</i>
Approved For Release 2001/03/03 : CIA-RDP78-05867A000100050009-5			
GEOGRAPHIC COORDINATES		SOURCE OF PICTURE	
<i>N 52 51 E 13 57</i>		<i>Cord file</i>	
TITLE			
<i>MIG TYPE-14 JET FIGHTERS +</i>			
DATE OF PICTURE		SOURCE OF PICTURE	
<i>1950</i>			
CLASSIFICATION			
<i>Secret / U.S. Sec</i>			
CAPTIONED BY		VERIFIED BY	
<i>[Signature]</i>		<i>[Signature]</i>	
Approved For Release 2001/03/03 : CIA-RDP78-05867A000100050009-5			
FORM NO. 60-53 SEP 1948		CAPTION REPORTS OFFICIALS ONLY	


CIA (PHOTO ACCESSION NO.)		LOT NO.		CONFIDENTIAL		8/15/50	
38553		B-1115					
Approved For Release 2001/03/03 : CIA-RDP78-05867A000100050009-5		PROVINCE		IRAQ		PLAZA	
AK		Iraq		WAF REFERENCE		WAC 427	
GEOGRAPHIC COORDINATES				34° 05' N 42° 23' E			
TITLE							
"Blondine" cable way across the Euphrate River along the oil pipe line from Kirkuk to Haifa							
25X1A							
DATE OF PICTURE		SOURCE OF PHOTO					
1945		[REDACTED]					
CLASSIFICATION		25X1A					
CAPTIONED BY		[REDACTED]				VERIFIED BY	
[REDACTED]		[REDACTED]				D.S.	
Approved For Release 2001/03/03 : CIA-RDP78-05867A000100050009-5		CONFIDENTIAL		CONFIDENTIAL			

CIA (PHOTO ACCESSION NO.) 35552		LOT NO. B1115a	<b>CONFIDENTIAL</b>	DATE 16 Aug 53
Approved For Release 2001/03/03 : CIA-RDP78-05867A000100050009-5		COUNTRY France	PROVINCE Nord	PLACE Lille
GEOGRAPHIC COORDINATES 51.02 N 21.22 E		MAP REFERENCE WAC 230		
TITLE Unloading Algerian wine				
25X1A				
DATE OF PICTURE 1948	SOURCE [REDACTED]			
CLASSIFICATION Conf				
CAPTIONED BY Kaw		VERIFIED BY DSS		
Approved For Release 2001/03/03 : CIA-RDP78-05867A000100050009-5		<b>CONFIDENTIAL</b>		

CIA (PHOTO ACCESSION NO.) 38551	LOT NO. Blusa	CONFIDENTIAL	DATE 16 Aug 50
Approved For Release 2001/03/03 : CIA-RDP78-05867A000100050009-5	COUNTRY FRANCE	PROVINCE Normandie	PLACE Caudebec
ARABIC NO. 146M	GEOGRAPHIC COORDINATES 51.02 N 21.22 E	MAP REFERENCE WAC 230	
TITLE Coal barges on Canal (300 meters long) on way to south to Paris. Prefabricated houses			
caption → Coal barges on the Canal de Jonction			
25X1A			
DATE OF PICTURE 1948	SC [REDACTED]		
CLASSIFICATION			
CAPTIONED BY Kans		VERIFIED BY DGB	
Approved For Release 2001/03/03 : CIA-RDP78-05867A000100050009-5			



CIA (PHOTO ACCESSION NO.) 30550		LOT NO. Billie		<b>CONFIDENTIAL</b>	
AREA NAME NO. 1 148	COUNTRY France	PROVINCE	PLACE C	Approved For Release 2001/03/03 : CIA-RDP78-05867A000100050009-5	
GEOGRAPHIC COORDINATES 51.02 N 21.22 E ✓			MAP REFERENCE WAC 230		
TITLE Coal barges on canal [300 meters long] Canal du Nord.					
25X1A					
DATE OF PICTURE 1948		S [REDACTED]			
CLASSIFICATION Conf					
CAPTIONED BY Kan			VERIFIED BY D-3		
FORM NO. 10 Approved For Release 2001/03/03 : CIA-RDP78-05867A000100050009-5					

AREA (AMS NO.)	COUNTRY	PROVINCE	PLACE
30043	France	NORD	DUNKERQUE
Approved For Release 2001/03/03 : CIA-RDP78-05867A000100050009-5			
GEOGRAPHIC COORDINATES	14.6M		
51.02 N 21.22 E	WAT 238		
TITLE AMIENNOIS, <del>being</del> refurbished in reconstructed ship way (completely destroyed during war)			
pop <sup>house</sup> → dry dock reconstruction.			
DATE OF PICTURE	25X1A		
1948			
CLASSIFICATION	Conf		
CAPTIONED BY	VERIFIED BY		
Approved For Release 2001/03/03 : CIA-RDP78-05867A000100050009-5			
FORM NO. 60-53	CAPTION REPORT <b>CONFIDENTIAL</b>		

CIA (PHOTO ACCESSION NO.) 30543		LOT NO. B1115	CONFIDENTIAL	DATE 16 Aug 50
AREA NO. 16M	COUNTRY FRANCE	PROVINCE NORM	STATE	PLACE
GEOGRAPHIC COORDINATES 51.02N 02.22E		MAP REFERENCE WAC 230		
TITLE Empty barges Reconstruction along canal				
DATE OF PICTURE 1948				
CLASSIFICATION 25X1A				

Approved For Release 2001/03/03 : CIA-RDP78-05867A000100050009-5

CIA (PHOTO ACCESSION NO.)		LOT NO.		CONFIDENTIAL	
30007		B1115		16 Aug 50	
Approved For Release 2001/03/03 : CIA-RDP78-05867A000100050009-5			PROVINCE	PLACE	
146M FRANCE			NOR	DUNKERQUE	
GEOGRAPHIC COORDINATES			MAP REFERENCE		
51.02N 21.22E			Wac 230		
TITLE					
Ferry boat "Twin KENHAM Ferry" which runs to Dover, England.					
25X1A					
DATE OF PICTURE		[REDACTED]			
1948					
CLASSIFICATION					
Conf			VERIFIED BY		
Kear			[REDACTED]		
Approved For Release 2001/03/03 : CIA-RDP78-05867A000100050009-5					
CONFIDENTIAL					

CIA (PHOTO ACCESSION NO.) 38845		LOT NO. B1115a		DATE 16 Aug 50	
AREA (AWS NO.) Approved For Release 2001/03/03 : CIA-RDP78-05867A000100050009-5		COUNTRY FRANCE		PROVINCE Bouches du Rhone	
GEOGRAPHIC COORDINATES 43.17 N 5.22 E		MAP REFERENCE ✓ OSS			
TITLE					
25X1A					
DATE OF PICTURE 19		SC [REDACTED]			
CLASSIFICATION					
CAPTIONED BY Kaw			VERIFIED BY JEB		
FORM NO. 60-53		Approved For Release 2001/03/03 : CIA-RDP78-05867A000100050009-5			

**CONFIDENTIAL**

DATE

COUNTRY

PROVINCE

PLACE

GEOGRAPHIC COORDINATES

MAP REFERENCE

TITLE

25X1A

DATE OF PICTURE

SC

CLASSIFICATION

CAPTIONED BY

VERIFIED BY

FORM NO. 60-53

Approved For Release 2001/03/03 : CIA-RDP78-05867A000100050009-5

**CONFIDENTIAL**





38543

1 B115a

146 Aug 52

AREA (AMS NO.)

COUNTRY

PROVINCE

PLACE

646M  
GEOGRAPHIC COORDINATES

France

SEINE INFÉRIEURE LE HAURF

Approved For Release 2001/03/03 : CIA-RDP78-05867A000100050009-5

49.31N 005E

OSS

TITLE

Panamanian oil tankers unload crude oil (ECA)

25X1A

DATE OF PICTURE

1949

CLASSIFICATION

Conf

CAPTIONED BY

VERIFIED BY


Approved For Release 2001/03/03 : CIA-RDP78-05867A000100050009-5

FORM NO. 60-53  
SEP 1948


CAPTION REPORT

CONFIDENTIAL



CIA (PHOTO) ACCESSION NO. 1 30542		LOT NO. B115a	<b>CONFIDENTIAL</b>		DATE 16 Aug 50
APPROVAL NO. 646A	COUNTRY France	Approved For Release 2001/03/03 : CIA-RDP78-05867A000100050009-5		PROVINCE SEINE-ET-MARITIME	PLACE RE
GEOGRAPHIC COORDINATES 49.31N 0.05E ✓			MAP REFERENCE UES		
TITLE Unloading cotton and sugar					
E C A					
25X1A					
DATE OF PICTURE 1949					
CLASSIFICATION Conf					
CAPTIONED BY Kaw			VERIFIED BY DAB		
FORM NO. 10		APPROVED FOR RELEASE 2001/03/03 : CIA-RDP78-05867A000100050009-5		<b>CONFIDENTIAL</b>	

CIA (PHOTO ACCESSION NO.) 30541	LOT NO. B1115a	CONFIDENTIAL	DATE 16 Aug 53
Approved For Release 2001/03/03 : CIA-RDP78-05867A000100050009-5		PROVINCE SEINE INFERIEURE	COUNTRY FRANCE
GEOGRAPHIC COORDINATES 49.31N . 0.05 E		MAP REFERENCE CSS	
TITLE loading barges with U.S. coal for Paris electricity power plants.			
25X1A			
DATE OF PICTURE 1949	50	[REDACTED]	
CLASSIFICATION Conf			
CAPTIONED BY Kam		VERIFIED BY DSD	
Approved For Release 2001/03/03 : CIA-RDP78-05867A000100050009-5		CONFIDENTIAL	

CIA (PHOTO ACCESSION NO.) 30540	LOT NO. B1115a	<b>CONFIDENTIAL</b>	DATE 16 Aug 50
Approved For Release 2001/03/03 : CIA-RDP78-05867A000100050009-5			
646 M	FRANCE	SEINE INTERIEURE	MAVRE IN
GEOGRAPHIC COORDINATES 49.31 N 0.05 E		MAP REFERENCE ✓ OSS	
TITLE Oil cracking plant, COMPANIE FRANCAIS de RAFFINAGE, 5 miles up Seine River from city.			
25X1A			
DATE OF PICTURE 1949			
CLASSIFICATION			
CAPTIONED BY Kaw	VERIFIED BY XB		
Approved For Release 2001/03/03 : CIA-RDP78-05867A000100050009-5			

CIA (PHOTO ACCESSION NO.)		LOT NO.	<b>CONFIDENTIAL</b>		DATE
38539		B1415a			76 Aug 50
AREA	APPROVED FOR RELEASE 2001/03/03 : CIA-RDP78-05867A000100050009-5	COUNTRY	PROVINCE	PLACE	
946M	FRANCE	SEINE-ETUISE	CORPUS - S		
GEOGRAPHIC COORDINATES			MAP REFERENCE		
49.0N 2.08E			HONORINE		
TITLE					
Sand laden barges approaching Paris from north					
25X1A					
DATE OF PICTURE		SC			
1948		[REDACTED]			
CLASSIFICATION					
CONF		APPROVED FOR RELEASE 2001/03/03 : CIA-RDP78-05867A000100050009-5			
SEP 1948 60-53		CAPTION REPORT <b>CONFIDENTIAL</b>			

30538 1B11152 CONFIDENTIALS 15 11 30

AREA (AMS NO.) COUNTRY PROVINCE PLACE

Approved For Release 2001/03/03 : CIA-RDP78-05867A000100050009-5

GEOGRAPHIC COORDINATES 29.23N 47.58E

TITLE

25X1A

DATE OF PICTURE 1945 SOURCE

CLASSIFICATION

CAPTIONED BY VERIFIED BY

Approved For Release 2001/03/03 : CIA-RDP78-05867A000100050009-5

FORM NO. 60-53 SEP 1948 CAPTION REPORT CONFIDENTIAL

38537		CONFIDENTIAL	
AREA (AMS NO.)	COUNTRY	PROVINCE	PLACE
Approved For Release 2001/03/03 : CIA-RDP78-05867A000100050009-5	Kuwait	Kuwait	Kuwait
GEOGRAPHIC COORDINATES			
29.23 N 47.58 E			
TITLE			
City gate in mud wall			
DATE OF PICTURE		SIGNATURE	
1945		[REDACTED]	
CLASSIFICATION			
Conf			
CAPTIONED BY		VERIFIED BY	
Approved For Release 2001/03/03 : CIA-RDP78-05867A000100050009-5		[REDACTED]	
FORM NO. 60-53 SEP 1948		CAPTION REPORT CONFIDENTIAL	

**CONFIDENTIAL**

CIA PHOTO ACCESSION NO. 38935	LOT NO. B-1115	8/15/50
Approved For Release 2001/03/03 : CIA-RDP78-05867A000100050009-5		
7P	Egypt	Alexandria
GEOGRAPHIC COORDINATES		MAP REFERENCE
31° 12' N 29° 53' E		Zones
TITLE Aerial view of Eastern Harbor		
25X1A		
DATE OF PICTURE	CLASSIFICATION	
1937	25X1A	
CAPTIONED BY	VERIFIED BY	
[Redacted]	DSB	
Approved For Release 2001/03/03 : CIA-RDP78-05867A000100050009-5		

Approved For Release 2001/03/03 : CIA-RDP78-05867A000100050009-5

**CONFIDENTIAL**

CIA PHOTO ACCESSION NO. 1      LOT NO.      DATE 8/15/50

Approved For Release 2001/03/03 : CIA-RDP78-05867A000100050009-5

7P      Egypt      BAHEIRA      Alexandria

31°12' N 29°53' E      June

Direction NNW.  
Harbors.

25X1A

DATE OF PICTURE      SOURCE

CLASSIFICATION 25X1A

Approved For Release 2001/03/03 : CIA-RDP78-05867A000100050009-5

FORM NO. 60-53      CAPTION REPORT **CONFIDENTIAL**




CIA (PHOTO ACCESSION NO.) 38534		LOT NO. B1115a		DATE 16 Aug 50	
AREAS NO. 1519M		COUNTRY Italy		PROVINCE CAMPANIA	
GEOGRAPHIC COORDINATES 40.50N 14.16E		MAP REFERENCE ✓ OSS		PLACE NAPLES	
TITLE Ceremony at arrival of Italian ship "Punta Alicia" with coal from US (ECA)					
DATE OF PICTURE 1949		SO [REDACTED]			
CLASSIFICATION Conf					
FORM NO. 60-53 SEP 1948		CAPTION REPORT CONFIDENTIAL			

**CONFIDENTIAL**


Approved For Release 2001/03/03 : CIA-RDP78-05867A000100050009-5


Approved For Release 2001/03/03 : CIA-RDP78-05867A000100050009-5

CAPTION REPORT **CONFIDENTIAL**

CIA (PHOTO ACCESSION NO.) 38533	LOT NO. B115a	<b>CONFIDENTIAL</b>	
Approved For Release 2001/03/03 : CIA-RDP78-05867A000100050009-5		PROVINCE CAMPANIA	PLACE Naples
COUNTRY Italy	GEOGRAPHIC COORDINATES 40.50 N 14.16 E		MAP REFERENCE 055
TITLE Unloading U.S. coal from Italian ship "Punta Alicia" (ECA)			
25X1A			
DATE OF PICTURE 1949			
CLASSIFICATION Conf			
CAPTIONED BY Kan	VERIFIED BY JSS		
Approved For Release 2001/03/03 : CIA-RDP78-05867A000100050009-5		<b>CONFIDENTIAL</b>	

CIA (PHOTO ACCESSION NO.)		LOT NO.		SITE	
38532		B1115		6 Aug 50	
ARE		COUNTRY	PROVINCE	PLACE	
Approved For Release 2001/03/03 : CIA-RDP78-05867A000100050009-5		ITALY	LAZIO		
GEOGRAPHIC COORDINATES		MAP REFERENCE			
41.18 N 13.33 E		WAC 321			
TITLE		road			
Removal		Concrete bridge under construction			
DATE OF PICTURE		25X1A			
1949		[REDACTED]			
CLASSIFICATION		Approved For Release 2001/03/03 : CIA-RDP78-05867A000100050009-5			
Conf		Kass			
FORM NO. 60-53 SEP 1948		CAPTION REPORT			
		CONFIDENTIAL			

CIA PHOTO ACCESSION NO. 38531	LOT NO. B11152	<b>CONFIDENTIAL</b>		DATE 76 Aug 50
Approved For Release 2001/03/03 : CIA-RDP78-05867A000100050009-5		PROVINCE LAZIO	PLACE Tuscania (nr)	
GEOGRAPHIC COORDINATES 4419M	Italy	WAF REFERENCE OSS		
41.15N 13.33E ✓		indication		
TITLE Railroad bridge between Formia and Gaeta crosses Appian Way.				
25X1A				
DATE OF PICTURE 1949				
CLASSIFICATION Conf	VERIFIED BY 353			
CAPTIONED BY Kaw	<b>CONFIDENTIAL</b>			
Approved For Release 2001/03/03 : CIA-RDP78-05867A000100050009-5				

AREA (AMS NO.) 13335M	COUNTRY Spain	PROVINCE Madrid	PLACE Madrid
Approved For Release 2001/03/03 : CIA-RDP78-05867A000100050009-5			
GEOGRAPHIC COORDINATES 40.25N 3.42W		SOURCE OF PICTURE fowles	
TITLE Railroad yards			
25X1A			
DATE OF PICTURE 1949	SOURCE OF PICTURE 		
CLASSIFICATION			
CAPTIONED BY Conf		VERIFIED BY	
Approved For Release 2001/03/03 : CIA-RDP78-05867A000100050009-5			
FORM NO. 60-53 SEP 1948		CAPTION REPORT <b>CONFIDENTIAL</b>	



25X6

Approved For Release 2001/03/03 : CIA-RDP78-05867A000100050009-5

Next 3 Page(s) In Document Exempt

Approved For Release 2001/03/03 : CIA-RDP78-05867A000100050009-5

CONFIDENTIAL

CIA (PHOTO ACCESSION NO.)

LOT NO.

Approved For Release 2001/03/03 : CIA-RDP78-05867A000100050009-5

30324

B1115a

15 Aug 78

GEOGRAPHIC COORDINATES

34.31N

69.11E

MAP REFERENCE

WAC 431

TITLE

Ancient wall of the city

DATE OF PICTURE

1949

SIZE

25X6

CLASSIFICATION

Conf

CAPTIONED BY

Kan

VERIFIED BY

JSB

Approved For Release 2001/03/03 : CIA-RDP78-05867A000100050009-5

CONFIDENTIAL



CIA PHOTO ACCESSION NO. 1 38523	LOT NO. B1115a	<b>CONFIDENTIAL</b>	DATE 15 Aug 50
AREA Approved For Release 2001/03/03 : CIA-RDP78-05867A000100050009-5 10 Afghanistan		PROVINCE	PLACE Kabul
GEOGRAPHIC COORDINATES 35.56N 68.44E		MAP REFERENCE WAC 431	
TITLE Weaving machines in textile factory			
DATE OF PICTURE 1943		25X1A	
CLASSIFICATION Conf			
Approved For Release 2001/03/03 : CIA-RDP78-05867A000100050009-5 Kan		VERIFIED BY 289	
FORM NO. 60-53 SEP 1948		CAPTION REPORT <b>CONFIDENTIAL</b>	

CIA (PHOTO ACCESSION NO.)

38522

LOT NO.

B1115a

**CONFIDENTIAL**

5 Aug 50

Approved For Release 2001/03/03 : CIA-RDP78-05867A000100050009-5

2 NU PAKISTAN

PROVINCE IN THE WEST PLACE FRONTIER PROVINCE

GEOGRAPHIC COORDINATES

34.09N 71.08E

MAP REFERENCE


WAC 431

TITLE  
Afghan-Indian border just beyond valley  
in foreground. Khyber Pass in background

25X1A

DATE OF PICTURE

1943



CLASSIFICATION

Approved For Release 2001/03/03 : CIA-RDP78-05867A000100050009-5

FORM NO. 60-53  
SEP 1948

CAPTION REPORT **CONFIDENTIAL**

CIA PHOTO ACCESSION NO. 38521	LOT NO. B-1113	<b>CONFIDENTIAL</b> 15750	
Approved For Release 2001/03/03 : CIA-RDP78-05867A000100050009-5			
512	Iran		
GEOGRAPHIC COORDINATES		MAP REFERENCE	
TITLE Elburz Mountains Range north of Teheran.			
Anglo Iranian Oil Co. and Iraq Petroleum Co maintain air services for inter-communication within their fields.			
DATE OF PICTURE 1945	SOURCE	[REDACTED]	25X1A
CLASSIFICATION C	25X1A		
Approved [REDACTED] 001/03/03 : CIA-RDP78-05867A000100050009-5			
FORM NO. 60-53 SEP 1948	CAPTION REPORT		<b>CONFIDENTIAL</b>

**CONFIDENTIAL**

CIA PHOTO ACCESSION NO. 1	LOT NO.	8/15/50
Approved For Release 2001/03/03 : CIA-RDP78-05867A000100050009-5		
5K	Iran	Khuzestan Agha-Jari Oil
GEOGRAPHIC COORDINATES	WAF REFERENCE	
30° 37' N 49° 50' E	WAC 444 Fields	
TITLE		
Refinery		
25X1A		
DATE OF PICTURE	SOURCE OF PICTURE	
1945	[REDACTED]	
CLASSIFICATION		
25X1A		
CAPTIONED BY	VERIFIED BY	
[REDACTED]	[REDACTED]	
Approved For Release 2001/03/03 : CIA-RDP78-05867A000100050009-5		
SEP 1948 60-53	CONFIDENTIAL	

**CONFIDENTIAL**

CIA PHOTO ACCESSION NO. 38819 LOT NO. B-1115 8/15/50

Approved For Release 2001/03/03 : CIA-RDP78-05867A000100050009-5

5 K *Shaw* PROVINCE *Khammouan* PLACE *Oil Field*

COORDINATES 32° 00' N 49° 18' E MAP REFERENCE WAC 444

TITLE *Native quarters.*

25X1A

DATE OF PICTURE 1945 SOURCE OF PIC [REDACTED]

CLASSIFICATION 25X1A

Approved For Release 2001/02/02 : CIA-RDP78-05867A000100050009-5

FORM NO. 60-53 SEP 1948 CAPTION REPORT **CONFIDENTIAL**

**CONFIDENTIAL**

8/15/50

CIA (PHOTO ACCESSION NO.)

LOT NO.

B-1115

Approved For Release 2001/03/03 : CIA-RDP78-05867A000100050009-5

SK

Iran

Fars

GEOGRAPHIC COORDINATES

30°13'N 50°47'E

MAP REFERENCE

NIS

TITLE  
Gach Saran Oil Field. Automatic production control board.

25X1A

DATE OF PICTURE

1945


SOURCE



CLASSIFICATION

25X1A

CAPTIONED BY



VERIFIED BY

DSB

Approved For Release 2001/03/03 : CIA-RDP78-05867A000100050009-5

SEP 1948

**CONFIDENTIAL**

**CONFIDENTIAL**

CIA PHOTO ACCESSION NO. 5K LOT NO. B-1115 8/15/50

Approved For Release 2001/03/03 : CIA-RDP78-05867A000100050009-5

GEOGRAPHIC COORDINATES approx 31°30' N 49°30' E MAP REFERENCE WAC 444. Fieldo

25X1A

DATE OF PICTURE 1945 SOURCE OF PICTURE [REDACTED]

CLASSIFICATION 25X1A

CAPTIONED BY [REDACTED] VERIFIED BY DSV

Approved For Release 2001/03/03 : CIA-RDP78-05867A000100050009-5

**CONFIDENTIAL**

**CONFIDENTIAL**

CIA PHOTO ACCESSION NO. 1 30515	LOT NO. B-1115	DATE 8/15/50
Approved For Release 2001/03/03 : CIA-RDP78-05867A000100050009-5		
5K	Iran	Khezestan Kgha Jan Oil Field
GEOGRAPHIC COORDINATES 30° 37' N 49° 50' E		MAP REFERENCE WAC 444
TITLE (Anglo-Iranian Company)		
25X1A		
DATE OF PICTURE 1945	[REDACTED]	
CLASSIFICATION 25X1A	[REDACTED]	
CAPTIONED BY [REDACTED]	VERIFIED BY DSS	
Approved For Release 2001/03/03 : CIA-RDP78-05867A000100050009-5		

**CONFIDENTIAL**



**CONFIDENTIAL**

CIA PHOTO ACCESSION NO. 1 38515		LOT NO. B-1115	8/15/50
Approved For Release 2001/03/03 : CIA-RDP78-05867A000100050009-5			
5K	Iran	Khuzestan	✓
GEOGRAPHIC COORDINATES approx 31°30' N 49°30' E		MAP REFERENCE WAC 144	
Oil Fields			
Pipe line			
25X1A			
DATE OF PICTURE 1945	SOURCE [REDACTED]		
CLASSIFICATION 25X1A	[REDACTED]		
CAPTIONED BY [REDACTED]	VERIFIED BY		
Approved For Release 2001/03/03 : CIA-RDP78-05867A000100050009-5			

**CONFIDENTIAL**

CIA PHOTO ACCESSION NO. 1 38514 LOT NO. A-415 DATE 8/15/50

Approved For Release 2001/03/03 : CIA-RDP78-05867A000100050009-5

5K Iran Khuzestan Masnd-J-Sulaim

GEOGRAPHIC COORDINATES 32° 00' N 49° 13' E MAP REFERENCE W/S Oil Fields

TITLE: Gas absorption plant. Sulphur plant in foreground.

Approx. 32 00 N 49 13 E

25X1A

DATE OF PICTURE 1945

CLASSIFICATION 25X1A

CAPTIONED BY [REDACTED] VERIFIED BY [REDACTED]

Approved For Release 2001/03/03 : CIA-RDP78-05867A000100050009-5

**CONFIDENTIAL**

**CONFIDENTIAL**

CIA PHOTO ACCESSION NO. 38813 LOT NO. B-1115 8/15/50

Approved For Release 2001/03/03 : CIA-RDP78-05867A000100050009-5  
5K Iran

GEOGRAPHIC COORDINATES 30° 20' N 48° 16' E MAP REFERENCE NIS

TITLE Institute of Petroleum Technology

25X1A

DATE OF PICTURE 1945 SOURCE OF [REDACTED]

CLASSIFICATION C.

CAPTIONED BY [REDACTED] 25X1A VERIFIED BY [REDACTED]

Approved For Release 2001/03/03 : CIA-RDP78-05867A000100050009-5

**CONFIDENTIAL**

**CONFIDENTIAL**

8/15/50

CIA PHOTO ACCESSION NO. 1 33812	LOT NO. B-115	Approved For Release 2001/03/03 : CIA-RDP78-05867A000100050009-5	
4K	Grag	Kerkuk	Kerkuk Oil Field

GEOGRAPHIC COORDINATES 35° 28' N 44° 23' E	MAP REFERENCE NIS
---	----------------------

TITLE

---



---



---



---



---

25X1A

DATE OF PICTURE 1945	SOURCE OF [REDACTED]
-------------------------	-------------------------

CLASSIFICATION 25X1A	VERIFIED BY
-------------------------	-------------

CAPTIONED BY [REDACTED]	Approved For Release 2001/03/03 : CIA-RDP78-05867A000100050009-5
----------------------------	--

CIA (PHOTO ACCESSION NO.) 38512		LUF NO. B-1115		7/19/51	
AREA (AMP NO.) Approved For Release	COUNTRY 2001/03/03	PROVINCE CIA-RDP78-05867A000100050009-5	PLACE Agua Tac, Oil	5 FILE	
GEOGRAPHIC COORDINATES 30°37' N 49°50' E			MAP REFERENCE C file		
TITLE					
corrected caption see CIA-38516.					
DATE OF PICTURE 1945	SOURCE OF PICTURE 25X1A [REDACTED]				
CLASSIFICATION e					
CAPTURED BY Approved [REDACTED]			VERIFIED BY 2001/03/03 : CIA-RDP78-05867A000100050009-5		
FORM NO. 60-53 SEP 1948		CAPTION REPORT			GPO 16-63285-1

**CONFIDENTIAL**

CIA PHOTO ACCESSION NO. 38811		LOT NO. B-1115		8/15/50	
Approved For Release 2001/03/03 : CIA-RDP78-05867A000100050009-5					
412		Iraq		Kirkuk	
GEOGRAPHIC COORDINATES				MAP REFERENCE	
35°28'N 44°23'E				NIS	
TITLE					
I.P.C. office					
Iraq Petroleum Company office					
25X1A					
DATE OF PICTURE			SOURCE		
1945			[REDACTED]		
CLASSIFICATION					
CAPTIONED BY			VERIFIED BY		
			DSB		
Approved For Release 2001/03/03 : CIA-RDP78-05867A000100050009-5					
SEP 1946					

C

38810

12-1115

AREA (AMS NO.)	COUNTRY	PROVINCE	PLACE
----------------	---------	----------	-------

Approved For Release 2001/03/03 : CIA-RDP78-05867A000100050009-5

GEOGRAPHIC COORDINATES  
35°28'N 44°23'E NIS

TITLE  
Abandoned native oil refining still.


DATE OF PICTURE	SOURCE
-----------------	--------

1946 [REDACTED]

CLASSIFICATION 25X1A



CAPTIONED BY [REDACTED] /03/03 : CIA-RDP78-05867A000100050009-5

FORM NO. 60-53 SEP 1948 CAPTION REPORT **CONFIDENTIAL**

CIA (PHOTO ACCESSION NO.) 30000		LOT NO. B1115a		<b>CONFIDENTIAL</b>		DATE 15 Aug 59
Approved For Release 2001/03/03 : CIA-RDP78-05867A000100050009-5			COUNTRY IRAC	PROVINCE	PLACE	<input checked="" type="checkbox"/>
GEOGRAPHIC COORDINATES				MAP REFERENCE		
TITLE <del>along</del> Pipeline from Kirkuk to Najaf						
25X1A						
DATE OF PICTURE 1945		SOURCE 				
CLASSIFICATION Conf						
CAPTIONED BY Kan				VERIFIED BY DSB		
Approved For Release 2001/03/03 : CIA-RDP78-05867A000100050009-5						



**CONFIDENTIAL**

CIA PHOTO ACCESSION NO. 1	LOT NO. <i>B-1115</i>	DATE <i>8/15/50</i>
Approved For Release 2001/03/03 : CIA-RDP78-05867A000100050009-5		
ARTICLE NO. <i>4K</i>	ORIGIN <i>Iraq</i>	MAP REFERENCE <i>Kirkuk</i>
COORDINATES <del><i>33° 20' N 44° 30' E</i></del>		<i>NIS</i>
TITLE <i>Pipe line from Kirkuk to Haifa</i>		
25X1A		
DATE OF PICTURE <i>1945</i>	SOURCE 	
CLASSIFICATION <i>25X1A</i>		
CAPTIONED BY 	VERIFIED BY <i>XB</i>	
Approved For Release 2001/03/03 : CIA-RDP78-05867A000100050009-5		