

CIA PHOTO ACCESSION NO. 38292

COUNTRY B1067 PROVINCE 17 Aug 50 PLACE C

Approved For Release 2001/03/03 : CIA-RDP78-05867A000100050012-1

TITLE Travel with catch [is pulled up]

DATE OF PICTURE 1950 SOURCE OF PICTURE in CIA

CLASSIFICATION ~~Secret~~

Approved For Release 2001/03/03 : CIA-RDP78-05867A000100050012-1

3:231

B1067

17 Aug 50

AREA NAME NO. 1	COUNTRY	PROVINCE	PLACE
Approved For Release 2001/03/03 : CIA-RDP78-05867A000100050012-1			
GEOGRAPHIC COORDINATES			
TITLE Trawl <del>is</del> pulled up close to fishing boat.			
DATE OF PICTURE		SOURCE OF PICTURE	
1950		see CIA	
CLASSIFICATION			
Restricted			
CAPTIONED BY		VERIFIED BY	
Approved For Release 2001/03/03 : CIA-RDP78-05867A000100050012-1		JES	
FORM NO. 60-53 SEP 1948			
CAPTION REPORT			

CIA (FORM 50-53) 38290		B 1067		1 / my 50	
AREA (AMS NO. 1)	COUNTRY	PROVINCE	PLACE		
Approved For Release 2001/03/03 : CIA-RDP78-05867A000100050012-1					
GEOGRAPHIC COORDINATES					
TITLE Net of <del>the</del> trawler is emptied into boat.					
DATE OF PICTURE 1950					
SOURCE OF PICTURE see CIA					
CLASSIFICATION Rest					
CAPTIONED BY Rest					
VERIFIED BY					
Approved For Release 2001/03/03 : CIA-RDP78-05867A000100050012-1					
FORM NO. 50-53 SEP 1948					
CAPTION REPORT					

00200

B1067

1/1/50

AREA (AMS NO.)	COUNTRY	PROVINCE	PLACE
13M	Belgium	West Flanders	Ostend
Approved For Release 2001/03/03 : CIA-RDP78-05867A000100050012-1			
GEOGRAPHIC COORDINATES			
51.13N 2.57E	✓	085	S.P.
TITLE			
LES FRIGORIFERES du Littoral, factory			
(from Aerei de l'Commement)			
DATE OF PICTURE		SOURCE OF PICTURE	
1950		see CIA	
CLASSIFICATION			
Rest			
CAPTIONED BY		VERIFIED BY	
Kw			
Approved For Release 2001/03/03 : CIA-RDP78-05867A000100050012-1			
FORM NO. 60-53 SEP 1948		CAPTION REPORT	


30288		B 1067		7 Aug 50	
AREA NAME NO. 1	COUNTRY	PROVINCE	PLACE		
Approved For Release 2001/03/03 : CIA-RDP78-05867A000100050012-1	Belgium	West Flanders	Ostend		
GEOGRAPHIC COORDINATES		OSS	SA		
51.13N 2.57E					
TITLE "Les Frigorifères du Littoral" factory. Three of seven vertical compressors.					
DATE OF PICTURE		SOURCE OF PICTURE			
1950		in CIA			
CLASSIFICATION					
Captured by Rest		Verified by			
Approved For Release 2001/03/03 : CIA-RDP78-05867A000100050012-1		Katz			
FORM NO. 60-53 SEP 1948		CAPTION REPORT			

CIA PHOTO ACCESSION NO. 38287		B 1067		1 Aug 50	
AREA (AMS NO.)	COUNTRY	PROVINCE	PLACE		
Approved For Release 2001/03/03 : CIA-RDP78-05867A000100050012-1		West Flanders		Ostend ✓	
GEOGRAPHIC COORDINATES		OSS			
51.13N 2.57E					
TITLE Fishing boat at quay in front of loading equipment of ice factory					
25X1A					
DATE OF PICTURE		50 [REDACTED]			
1950					
CLASSIFICATION					
Rest					
CAPTIONED BY		VERIFIED BY			
Karr					
Approved For Release 2001/03/03 : CIA-RDP78-05867A000100050012-1					
FORM NO. 60-53 SEP 1948					
CAPTION REPORT					

CIA PHOTO ACCESSION NO. 38285	LOT NO. B-1031	DATE 8/2/50	<b>CONFIDENTIAL</b>
Approved For Release 2001/03/03 : CIA-RDP78-05867A000100050012-1			
AREA OF INTEREST UIN	COUNTRY USSR	LOCATION Armenian SSR	SEMINOVSKIY PASS
GEOGRAPHIC COORDINATES 40° 41' N 44° 51' E		MAP REFERENCE NIS	
TITLE LAKE SEVAN IN DISTANCE			
(6)			
25X1A			
DATE OF PICTURE 1937	SOURCE [REDACTED]		
CLASSIFICATION 25X1A	[REDACTED]		
CAPTIONED BY [REDACTED]	VERIFIED BY JSD		
Approved For Release 2001/03/03 : CIA-RDP78-05867A000100050012-1			
SEP 1948 60-53	CAPTION REF ORG		<b>CONFIDENTIAL</b>





CIA PHOTO ACCESSION NO. 1	LOT NO. <i>B-1031</i>	DATE <i>8/6/50</i>	<b>CONFIDENTIAL</b>
Approved For Release 2001/03/03 : CIA-RDP78-05867A000100050012-1			
AREA <i>USSR</i>	<i>Armenian SSR</i>	<i>ARAS VALLE</i>	
GEOGRAPHIC COORDINATES <i>40° 00' 48° 29'</i>		MAP REFERENCE <i>NIS</i>	<i>(ARAKS)</i>
TITLE <i>NEAR MT. ARARAT</i>			
<i>(10)</i>			
<i>25X1A</i>			
DATE OF PICTURE <i>1937</i>	SOURCE OF 		
CLASSIFICATION <i>25X1A</i>			
Approved For Release 2001/03/03 : CIA-RDP78-05867A000100050012-1			
<i>DSB</i>			

**CONFIDENTIAL**

CIA PHOTO ACCESSION NO. 1 30283	LOT NO. B-1031	DATE 8/10/50
Approved For Release 2001/03/03 : CIA-RDP78-05867A000100050012-1		
II N USSR	Armenian SSR	
GEOGRAPHICAL COORDINATES	MAP REFERENCE	
TITLE Village in Aras Valley near Iranian border		
7		
25X1A		
DATE OF PICTURE 1937	SOURCE OF PICTURE [REDACTED]	
CLASSIFICATION 25X1A		
CAPTIONED BY [REDACTED]	VERIFIED BY JEB	
Approved For Release 2001/03/03 : CIA-RDP78-05867A000100050012-1		
CAPTION REPORT		

**CONFIDENTIAL**

CIA PHOTO ACCESSION NO. 1 38282	LOT NO. B-1031	DATE 8/6/50	<b>CONFIDENTIAL</b>
Approved For Release 2001/03/03 : CIA-RDP78-05867A000100050012-1			
11N	USSR	Armenian SSR	Vladikavkaz
GEOGRAPHIC COORDINATES 43° 00' N 44 40 E		MAP REFERENCE N 15	
TITLE [North side of Caucasus]			Vladikavkaz
Azardzhikan			3
DATE OF PICTURE 1937	SOURCE OF PICTURE 25X1A		
CLASSIFICATION C 25X1A			
CAPTIONED BY		VERIFIED BY DSB	
Approved For Release 2001/03/03 : CIA-RDP78-05867A000100050012-1			
SEP 1948	CAPTION REPORT		<b>CONFIDENTIAL</b>

CIA PHOTO ACCESSION NO. 38281 LOT NO. B-1031 DATE 8/6/50

Approved For Release 2001/03/03 : CIA-RDP78-05867A000100050012-1 CONFIDENTIAL  
11N USSR Armenian SSR VLADIKAVKA

GEOGRAPHICAL COORDINATES: 43°00' N 44° 40' E MAP REFERENCE: VIS (N)

NOTE: North side of Caucasus, South of city. ST BAKTAJ

2

25X1A

DATE OF PICTURE: 1937 SOURCE OF PICTURE: [REDACTED]

CLASSIFICATION: 25X1A

Approved [REDACTED] 01/03/03 : CIA-RDP78-05867A000100050012-1

CIA PHOTO ACCESSION NO.	35230	LOT NO.	B-1031	DATE	8/4/50	<b>CONFIDENTIAL</b>
AREA NAME NO. 1	Approved For Release 2001/03/03 : CIA-RDP78-05867A000100050012-1		COUNTRY	USSR	PROVINCE	ARMENIAN SSR
GEOGRAPHIC COORDINATES	43° 00' N 44° 40' E		MAP REFERENCE	NIS (NR)		
TITLE	[On North side of Caucasus] CAUCASUS					
DATE OF PICTURE	1937	[REDACTED]				
CLASSIFICATION	25X1A					
CAPTIONED BY	[REDACTED]			VERIFIED BY	DSB	
FORM NO.	Approved For Release 2001/03/03 : CIA-RDP78-05867A000100050012-1					

CIA PHOTO ACCESSION NO. 38273	LOT NO. B-1031	DATE 8/6/50	CONFIDENTIAL C
Approved For Release 2001/03/03 : CIA-RDP78-05867A000100050012-1			
11N	USSR	Armenian SSR	KRESTOVY Pass (CNA)
GEOGRAPHIC COORDINATES		MAP REFERENCE	
42° 32' N 44° 28' E		NIS	
TITLE: <u>South of Pass</u>		Aras Valley south of Pass	
		AAAA	
		4	
25X1A			
DATE OF PICTURE	CLASSIFICATION		
1937	25X1A		
CAPTIONED BY	VERIFIED BY		
	DSB		
Approved For Release 2001/03/03 : CIA-RDP78-05867A000100050012-1			
SEP 1948	CAPTION REPORT		CONFIDENTIAL

CIA PHOTO ACCESSION NO. 35278 LOT NO. B-1031 DATE 8/6/50 **CONFIDENTIAL**

Approved For Release 2001/03/03 : CIA-RDP78-05867A000100050012-1

11N WSSR Armenian SSR PJATIGORSK

GEOGRAPHIC COORDINATES 44° 0' N 43° 05' E MAP REFERENCE NIS PJatigorsk

TITLE Monolith

W4  
②

DATE OF PICTURE 1937 SOURCE 25X1A

CLASSIFICATION C

Approved [redacted] 04/03/03 : CIA-RDP78-05867A000100050012-1

FORM NO 60-53 SEP 1946 358 **CONFIDENTIAL**

38211

D-1031

8/4/50 CONFIDENTIAL

AREA (AMS NO.)	COUNTRY	PROVINCE	PLACE
----------------	---------	----------	-------

11N	USSR	Armenian SSR	KISTOKARDSK (NR)
-----	------	--------------	------------------

Approved For Release 2001/03/03 : CIA-RDP78-05867A000100050012-1

GEOGRAPHICAL COORDINATES	43 55 N	42 43 E	NIS
--------------------------	---------	---------	-----

TITLE  
Granite knob in the Alikonovka region, North side  
of Caucasus

ALIKONOVKA

(7)

25X1A

DATE OF PICTURE	SOURCE OF PICTURE
-----------------	-------------------

1937



CLASSIFICATION	25X1A
----------------	-------


CAPTIONED BY	VERIFIED BY
--------------	-------------

Approved [redacted] 2001/03/03 : CIA-RDP78-05867A000100050012-1

FORM NO. 60-53 SEP 1948 CAPTION REPORT CONFIDENTIAL



AREA (AMS NO.)	30210	COUNTRY	India	PROVINCE	Kashmir & Jammu	PLACE	KARAKORAM RIVER
GEOGRAPHIC COORDINATES	155U 3337	Approved For Release 2001/03/03 : CIA-RDP78-05867A000100050012-1			VALLEY		
TITLE	approx. N 3334 E 77 50		WAC 4.32				
DATE OF PICTURE	1949	SOURCE OF PICTURE	[REDACTED]		25X1A	ksp	
CLASSIFICATION	Rest.						
CAPTIONED BY	Approved For Release 2001/03/03 : CIA-RDP78-05867A000100050012-1			VERIFIED BY			
FORM NO. 60-53 SEP 1948	CAPTION REPORT			RESTRICTED			

CIA PHOTO ACCESSION NO. 1	LOT NO.	DATE
36275	B-841	5 Aug 50
AREA NAME NO. 1	COUNTRY	PROVINCE
1580	INDIA	JAMMU & KASHMIR
Approved For Release 2001/03/03 : CIA-RDP78-05867A000100050012-1		RIVER VALLEY
GEOGRAPHIC COORDINATES		MAP REFERENCE
N 35.31 E 77.50 approx		HIAL 7.32
TITLE		
DATE OF PICTURE	SOURCE OF PICTURE	25X1A
1949		
CLASSIFICATION		
Restricted		
CAPTIONED BY		VERIFIED BY
Approved For Release 2001/03/03 : CIA-RDP78-05867A000100050012-1		
FORM NO. 60-53 SEP 1948	CAPTION REPORT	
	RESTRICTED	

A-3/7


CIA PHOTO ACCESSION NO. 1 30274		LOT NO. B-841	DATE 5 August 50
AREA (AMS NO. 1)	COUNTRY INDIA	PROVINCE KASHMIR + JAMMU	APPROVED FOR RELEASE 2001/03/03 : CIA-RDP78-05867A000100050012-1
GEOGRAPHIC COORDINATES N. 35 31 E 77 50		MAP REFERENCE WAC 432	
TITLE Cairn on summit. Altitude 18,600 feet			
DATE OF PICTURE 1949		SOURCE OF PICTURE [REDACTED]	
CLASSIFICATION Restricted			
CAPTIONED BY Approved		VERIFIED BY Approved For Release 2001/03/03 : CIA-RDP78-05867A000100050012-1	
FORM NO. 60-53 SEP 1948		CAPTION REPORT RESTRICTED	

X-3/11

25X1A





A (PHOTO ACCESSION NO.) <i>38271</i>		LOT NO. <i>B-841</i>	DATE <i>5 August 50</i>
AREA (AMS NO.) <i>155</i>	COUNTRY <i>INDIA</i>	STATE <i>KASHMIR + JAMMU</i>	LOCALITY <i>LEH</i>
GEOGRAPHIC COORDINATES <i>N 34 10 E 77 36</i>		MAP REFERENCE <i>WAC 432</i>	
TITLE <i>Indus River valley Airfield area</i>			
DATE OF PICTURE <i>1949</i>			
SOURCE OF PICTURE 			
CLASSIFICATION <i>Rest.</i>			
CAPTIONED BY <i>APB</i>		VERIFIED BY	
FORM NO. 60-53 SEP 1948			

Approved For Release 2001/03/03 : CIA-RDP78-05867A000100050012-1

25X1A

*K-5/15*

CAPTION REPORT

RESTRICTED







CIA PHOTO ACCESSION NO.	LOT NO.	SECRET	DATE
38268	B1060		12 Aug 50
Approved For Release 2001/03/03 : CIA-RDP78-05867A000100050012-1			
AR	COUNTRY	FOUNDED	LEADER
27N	USSR	RSTOR Moscow	MOSCOW
GEOGRAPHIC COORDINATES		REFERENCE CLASS	
55.45N 37.35E -		NIS	
TITLE			
Russian Army band playing for at Children's Home No. 22.			
DATE OF PICTURE		SOURCE OF PICTURE	
Early 1949		see CIA 38257	
CLASSIFICATION			
Secret			
CAPTIONED BY		VERIFIED BY	
Kaw		JSB	
FORM NO. 60-52			
Approved For Release 2001/03/03 : CIA-RDP78-05867A000100050012-1			

38267	1B106D	SECRET	12 Aug 50
AREA (AMS NO.)	COUNTRY	PROVINCE	CITY
27A	USSR	N. European	Moscow
Approved For Release 2001/03/03 : CIA-RDP78-05867A000100050012-1			
55.45N	37.35 E	NIS	
TITLE			
Birthday party at childrens' Home No 22.			
DATE OF PICTURE	SOURCE OF PICTURE		
Early 1949	see CIA 33257		
CLASSIFICATION			
Secret			
CAPTIONED BY		VERIFIED BY	
Approved For Release 2001/03/03 : CIA-RDP78-05867A000100050012-1			
FORM NO. 60-53 SEP 1948	CAPTION REPORT SECRET		

53

38266		B1060		SECRET		12 Aug 53	
AREA NAME NO. 1	COUNTRY	PROVINCE	PLACE				
27A	USSR	N. Caucasus					
Approved For Release 2001/03/03 : CIA-RDP78-05867A000100050012-1							
55.45N 37.35E ✓		NIS					
TITLE Children in front of children's Home No. 22							
DATE OF PICTURE				SOURCE OF PICTURE			
Early 1949				222 CIA 38257			
CLASSIFICATION							
Secret							
CAPTIONED BY				VERIFIED BY			
Approved For Release 2001/03/03 : CIA-RDP78-05867A000100050012-1							
FORM NO. 60-53 SEP 1948		CAPTION REPORT <b>SECRET</b>					

52

AREA (AMS NO.)	38265	COUNTRY	B1060	PROVINCE	SECRET	PLACE	12 Aug 50
GEOGRAPHIC COORDINATES		USSR		Approved For Release 2001/03/03 : CIA-RDP78-05867A000100050012-1			
TITLE							
Display of kitchen utensils and appliances							
DATE OF PICTURE		SOURCE OF PICTURE					
Early 1949		see CIA 38257					
CLASSIFICATION							
Secret							
CAPTIONED BY				SERIALIZED BY			
Approved For Release 2001/03/03 : CIA-RDP78-05867A000100050012-1							
FORM NO. 60-53 SEP 1948		CAPTION REPORT SECRET					

AREA (AMS NO.) 28264	COUNTRY 131060 USSR	PROVINCE Chuvash ASSR	PLACE 112 km 50
GEOGRAPHIC COORDINATES Approved For Release 2001/03/03 : CIA-RDP78-05867A000100050012-1			
TITLE X-RAY room in village hospital			
DATE OF PICTURE Early 1949		SOURCE OF PICTURE see CIA 38257	
CLASSIFICATION Secret			
CAPTURED BY		VERIFIED BY	
Approved For Release 2001/03/03 : CIA-RDP78-05867A000100050012-1			
FORM NO. 60-53 SEP 1948		CAPTION REPORT <b>SECRET</b>	

AREA (AMS NO.) 58263 47N	COUNTRY USSR	PROVINCE Chukash ASSR	PLACE [unclear] <span style="float: right;">C</span>
Approved For Release 2001/03/03 : CIA-RDP78-05867A000100050012-1			
TITLE A village hospital			
DATE OF PICTURE Early 1949			
SOURCE OF PICTURE see CIA 38257			
CLASSIFICATION Secret			
Approved For Release 2001/03/03 : CIA-RDP78-05867A000100050012-1			
FORM NO. 60-53 SEP 1948 CAPTION REPORT <b>SECRET</b>			

CIA (PHOTO ACCESSION NO.): 38262		LOT NO.: B1060		DATE: 12 Aug 50
AREA (AWS NO.):	COUNTRY: USSR	PROVINCE: UKRAINIAN SSR	PLACE: KIEV	
Approved For Release 2001/03/03 : CIA-RDP78-05867A000100050012-1				
GEOGRAPHIC COORDINATES: 50.27N 30.32E ✓			MAP REFERENCE: NIS	
TITLE: Meter factory drafting room				
DATE OF PICTURE: Early 1949		SOURCE OF PICTURE: see CIA 38257		
CLASSIFICATION: Secret				
Approved For Release 2001/03/03 : CIA-RDP78-05867A000100050012-1				
CAPTURED BY:		VERIFIED BY:		
FORM NO. 60-53 SEP 1948				
CAPTION REPORT				

48

AREA NAME NO. 1 08261	COUNTRY 151060 USSR	PROVINCE UKRAINIAN SSR	CITY KIEV
Approved For Release 2001/03/03 : CIA-RDP78-05867A000100050012-1			
GEOGRAPHIC COORDINATES 50.2714 30.32 E			
TITLE METER factory			
DATE OF PICTURE Early 1949		SOURCE OF PICTURE RUSSIA 38237	
CLASSIFICATION Secret			
CAPTIONED BY [Signature]		VERIFIED BY	
Approved For Release 2001/03/03 : CIA-RDP78-05867A000100050012-1			
FORM NO. 60-53 SEP 1948		CAPTION REPORT <b>SECRET</b>	

47





CIA (PHOTO ACCESSION NO.) 38259		LOT NO. B1060	SECRET	DATE 12 Aug 58
AREA (AMS NO.) 274	COUNTRY USSR	Approved For Release 2001/03/03 : CIA-RDP78-05867A000100050012-1		
GEOGRAPHIC COORDINATES 56.50 N 35.55 E ✓		RSFSR Kalinin Oblast KALININ		
TITLE Textile factory testing laboratory				
DATE OF PICTURE Early 1949		SOURCE OF PICTURE see CIA 38257		
CLASSIFICATION Secret				
APPROVED FOR RELEASE 2001/03/03 : CIA-RDP78-05867A000100050012-1				
FORM NO. SEP 1948 60-53		CAPTION REPORT SECRET		

45

CIA (PHOTO ACCESSION NO.) 38258		LOT NO. B1060		<b>SECRET</b>		DATE 12 Aug 50
AREA (AMS NO.)		COUNTRY USSR		PROVINCE (A, B, C, D, E, F, G, H, I, J, K, L, M, N, O, P, Q, R, S, T, U, V, W, X, Y, Z)		
Approved For Release 2001/03/03 : CIA-RDP78-05867A000100050012-1						
GEOGRAPHIC COORDINATES 56.50N 35.55E				MAP REFERENCE: OBIAS KALININ		
TITLE: Textile factory						
DATE OF PICTURE Early 1949		SOURCE OF PICTURE see CIA 38257				
CLASSIFICATION Secret						
CAPTIONED BY				VERIFIED BY		
Approved For Release 2001/03/03 : CIA-RDP78-05867A000100050012-1						
FORM NO. SEP 1948 60-53		CAPTION REPORT <b>SECRET</b>				

44



38256	1B1060	SECRET	12 Aug 53
AREA TAMS NO. 7	COUNTRY	PROVINCE	PLANT
27N	USSR	N. Zhuravsk	
Approved For Release 2001/03/03 : CIA-RDP78-05867A000100050012-1			
55.45 N	37.35 E	INLS	Obiash
TITLE			
Transformer factory completed transformers leaving plant.			
DATE OF PICTURE		SOURCE OF PICTURE	
Early 1949		see CIA 38249	
CLASSIFICATION			
Secret			
CAPTIONED BY		VERIFIED BY	
Approved For Release 2001/03/03 : CIA-RDP78-05867A000100050012-1			
FORM NO. 60-53		CAPTION REPORT	
SEP 1948		SECRET	

42

20200		131060		SECRET		12 Aug 50	
AREA (AMS. NO. 1)	COUNTRY	PROJ. NO.	COORDINATES	PLANT			
27N	USSR	17.000000	55.45N 37.35 E	OBIAST	Approved For Release 2001/03/03 : CIA-RDP78-05867A000100050012-1		
TITLE							
Transformer factory. Stock room							
DATE OF PICTURE		SOURCE OF PICTURE					
Early 1949		see CIA 38249					
CLASSIFICATION							
Secret							
CAPTURED BY				VERIFIED BY			
Kam							
Approved For Release 2001/03/03 : CIA-RDP78-05867A000100050012-1							
FORM NO. 60-53		CAPTION REPORT					
SEP 1948		SECRET					

41

CIA (PHOTO ACCESSION NO.) 38254		LOT NO. B1060		<b>SECRET</b>		DATE 12 Aug 50	
AREA (AMS NO.) SYN		COUNTRY USSR		APPROVED FOR RELEASE 2001/03/03 : CIA-RDP78-05867A000100050012-1		C	
GEOGRAPHIC COORDINATES 55.45 N 37.35 E ✓				MAP REFERENCE RSFSR Moscow Oblast MOSCOW			
TITLE Transformer factory. Assembly shop							
DATE OF PICTURE Early 1949		SOURCE OF PICTURE see CIA 38249		40			
CLASSIFICATION Secret							
CAPTIONED BY Kau				VERIFIED BY JEB			
FORM NO. 60-53 Approved For Release 2001/03/03 : CIA-RDP78-05867A000100050012-1							

AREA (AME NO.)	38253	COUNTRY	USSR	PROVINCE	n. European	PLACE	
COORDINATES	27N 55.45N 37.35E						
TITLE	Transformer factory. Drill						
DATE OF PICTURE	Early Feb. 1949	SOURCE OF PICTURE	see CIA 38249				
CLASSIFICATION	Secret						
CAPTIONED BY	Approved For Release 2001/03/03 : CIA-RDP78-05867A000100050012-1			VERIFIED BY			
FORM NO. 60-53 SEP 1946	CAPTION REPORT			SECRET			

Approved For Release 2001/03/03 : CIA-RDP78-05867A000100050012-1

SECRET

39



CIA PHOTO ACCESSION NO. 1 38252		LOT NO. B1060	<b>SECRET</b>	DATE 12 Aug 50
AREA NAME NO. 1	COUNTRY USSR	PROVINCE MOSCOW	APPROVED FOR RELEASE 2001/03/03 : CIA-RDP78-05867A000100050012-1	
GEOGRAPHIC COORDINATES 55.45 N 37.35 E ✓		MAP REFERENCE Oblast	MOSCOW	
TITLE Transformer factory, cutting machine				
DATE OF PICTURE Early Feb 1949		SOURCE OF PICTURE see CIA 38249		
CLASSIFICATION Secret				
CAPTIONED BY		VERIFIED BY		
APPROVED FOR RELEASE 2001/03/03 : CIA-RDP78-05867A000100050012-1				
FORM NO. 60-53 SEP 1948		CAPTION REPORT <b>SECRET</b>		

38

CIA PHOTO ACCESSION NO.:	LOT NO.	SECRET	DATE
38251	B1060		12 Aug 50
AREA (AMS NO.)	COUNTRY	Approved For Release 2001/03/03 : CIA-RDP78-05867A000100050012-1	
27N	USSR	RSFSR, MOSCOW	
GEOGRAPHIC COORDINATES		MOSCOW	
55.45N 37.35E ✓		OBLAST	
TITLE			
Transformer factory. CONVEYOR BELT			
DATE OF PICTURE	SOURCE OF PICTURE		
Early 1949	see CIA 38249		
CLASSIFICATION			
Secret			
CAPTURED BY			
Approved For Release 2001/03/03 : CIA-RDP78-05867A000100050012-1			
FORM NO. 60-53 SEP 1948			

37

AREA (AMC NO.)	28250	COUNTRY	151060	PROVINCE	112 Aug 50	PLACE	
	27N	USSR		European			
Approved For Release 2001/03/03 : CIA-RDP78-05867A000100050012-1							
GEOGRAPHIC COORDINATES	55.45 N	37.35 E		RUSSIA	MOSCOW		MOSCOW
TITLE	Transformer factory						
DATE OF PICTURE	1949		SOURCE OF PICTURE				
	see 38249		36				
CLASSIFICATION	Secret						
CAPTIONED BY				VERIFIED BY			
Approved For Release 2001/03/03 : CIA-RDP78-05867A000100050012-1							
FORM NO. 50-53	SEP 1948			CAPTION REPORT			
SECRET							

CIA PHOTO ACCESSION NO. 38249	LOT NO. B1060	<b>SECRET</b>	DATE 12 Aug 56
Approved For Release 2001/03/03 : CIA-RDP78-05867A000100050012-1			
AREA (AMC NO.)	COUNTRY USSR	REF FOR Moscow	MOSCOW
GEOGRAPHIC COORDINATES 55.45 N 37.35 E ✓		OBLAST NIS	
TITLE Transformer plant factory			
25X1A			
DATE OF PICTURE Feb. 1949	[REDACTED]		
CLASSIFICATION Secret	[REDACTED]		
Approved For Release 2001/03/03 : CIA-RDP78-05867A000100050012-1			
FORM NO. 60-53 SEP 1948	CAPTION REPORT <b>SECRET</b>		

CIA (PHOTO ACCESSION NO.) 38248	LOT NO. B1060	<b>SECRET</b>	DATE 12 July 50
AREA (AMS NO.) 5514	COUNTRY USSR	PROVINCE LATVIAN SSR	CITY RIGA
Approved For Release 2001/03/03 : CIA-RDP78-05867A000100050012-1			
GEOGRAPHIC COORDINATES 56.56N 24.41 E		MAP REFERENCE WAC 153	
TITLE Railroad car made at Riga plant factory			
DATE OF PICTURE Feb. 1949	SOURCE OF PICTURE 222 CIA 38244		
CLASSIFICATION Secret			
CAPTIONED BY Approved For Release 2001/03/03 : CIA-RDP78-05867A000100050012-1			
FORM NO. 60-53 SEP 1948		CAPTION REPORT <b>SECRET</b>	

34

AREA NAME NO. 1 38247	COUNTRY USSR	PROVINCE Latvian SSR	PLACE Dica
Approved For Release 2001/03/03 : CIA-RDP78-05867A000100050012-1			
GEOGRAPHIC COORDINATES 56.56 N 24.71 E	KVAC 153		
TITLE Railroad car factory			
33			
DATE OF PICTURE Feb 1949	SOURCE OF PICTURE 200 CIA 35244		
CLASSIFICATION Secret			
CAPTIONED BY K...		VERIFIED BY	
Approved For Release 2001/03/03 : CIA-RDP78-05867A000100050012-1			
FORM NO. 60-53 SEP 1948			
CAPTION REPORT <b>SECRET</b>			

CIA (PHOTO ACCESSION NO.) 38246		LOT NO. B1065	SECRET	DATE 12 Aug 50
AREA (AMS NO.) 35M	COUNTRY USSR	Approved For Release 2001/03/03 : CIA-RDP78-05867A000100050012-1		
GEOGRAPHIC COORDINATES 56.56N 24.41E ✓		LATVIAN SSR RIGA		
MAP REFERENCE WAC153				
TITLE Railroad car factory				
DATE OF PICTURE Feb. 1949		SOURCE OF PICTURE see CIA 38244		
CLASSIFICATION Secret				
CAPTIONED BY Kear		Approved For Release 2001/03/03 : CIA-RDP78-05867A000100050012-1		
FORM NO. SEP 1948 60-53		CAPTION REPORT SECRET		

32

AREA (AMS NO.) 28240	COUNTRY USSR	PROVINCE Georgian SSR	PLAC Tbilisi
Approved For Release 2001/03/03 : CIA-RDP78-05867A000100050012-1			
317 41.42N 44.45E ✓ NIS			
TITLE			
DATE OF PICTURE Feb 1949	SOURCE OF PICTURE see CIA 38244		
CLASSIFICATION Secret			
CAPTURED BY Kane		VERIFIED BY	
Approved For Release 2001/03/03 : CIA-RDP78-05867A000100050012-1			
FORM NO. 60-53 SEP 1948 CAPTION REPORT <b>SECRET</b>			

29





AREA (AMS NO.)		COUNTRY		PROVINCE		PLACE	
20243		USSR		BELORUSSIAN SSR		12 Aug 58	
5N							
Approved For Release 2001/03/03 : CIA-RDP78-05867A000100050012-1							
TITLE							
Repair shop in Osipoviczki Mts							
DATE OF PICTURE		SOURCE OF PICTURE					
Feb 1949		see CIA 38234					
CLASSIFICATION							
Secret							
CAPTIONED BY				VERIFIED BY			
Approved For Release 2001/03/03 : CIA-RDP78-05867A000100050012-1							
FORM NO. 10-53		CAPTION REPORT					
SEP 1948		SECRET					

✓

26

CIA (PHOTO ACCESSION NO.) 38242		LOT NO. B1060	<b>SECRET</b>	DATE 12 Aug 50
AREA (AMS NO.) 54	COUNTRY USSR	Approved For Release 2001/03/03 : CIA-RDP78-05867A000100050012-1		(C)
GEOGRAPHIC COORDINATES		MAP REFERENCE:		
TITLE Machine tractor station in Osipowiczki M				
DATE OF PICTURE Feb. 1949		SOURCE OF PICTURE see CIA 38234		
CLASSIFICATION Secret				
CAPTURED BY		Approved For Release 2001/03/03 : CIA-RDP78-05867A000100050012-1		
FORM NO. SEP 1948 EO-53		CAPTION REPORT <b>SECRET</b>		

CIA PHOTO ACCESSION NO. 38241		LOT NO. B1060	SECRET	DATE 12 Aug 50
AREA LAWS NO. 2874	COUNTRY USSR	Approved For Release 2001/03/03 : CIA-RDP78-05867A000100050012-1		C
GEOGRAPHIC COORDINATES 48.45N 44.25E -		REFERENCE	KSF SR STALINGRAD - STALINGRAD Oblast	
TITLE Press in tractor factory				
DATE OF PICTURE Feb. 1949		SOURCE OF PICTURE via CIA 38234		
CLASSIFICATION Secret				
CAPTIONED BY		Approved For Release 2001/03/03 : CIA-RDP78-05867A000100050012-1		
FORM NO. 60-53 SEP 1948		CAPTION REPORT SECRET		

24

AREA NAME NO. 1 28240	COUNTRY USSR	PROVINCE European	PLACE 12 Aug 53
GEOGRAPHIC COORDINATES 28 N 48.45 N 44.25 E ←			
TITLE Presses in Tractor factory			
DATE OF PICTURE Feb 1949	SOURCE OF PICTURE see CIA 38234		23
CLASSIFICATION Secret			
CAPTIONED BY K...		VERIFIED BY	
FORM NO. 60-53 SEP 1948			
Approved For Release 2001/03/03 : CIA-RDP78-05867A000100050012-1			
CAPTION REPORT <b>SECRET</b>			

Approved For Release 2001/03/03 : CIA-RDP78-05867A000100050012-1

Approved For Release 2001/03/03 : CIA-RDP78-05867A000100050012-1

AREA TAMS NO. 1 00207	COUNTRY USSR	PROVINCE S. European	PLANT 12 Aug 50
GEOGRAPHIC COORDINATES 48.45N 44.25E		REFERENCE USSR	PLANT 12 Aug 50
TITLE Tractor factory			
DATE OF PICTURE Feb. 1949		SOURCE OF PICTURE see CIA 38234	
CLASSIFICATION Secret			
CAPTIONED BY K. G. F.		VERIFIED BY	
FORM NO. 100-53 SEP 1948			
CAPTION REPORT <b>SECRET</b>			

Approved For Release 2001/03/03 : CIA-RDP78-05867A000100050012-1

Approved For Release 2001/03/03 : CIA-RDP78-05867A000100050012-1

38238		131060		<b>SECRET</b>		12 Aug 50	
AREA (AMS NO.)	COUNTRY	PROVINCE	PLACE	Approved For Release 2001/03/03 : CIA-RDP78-05867A000100050012-1			
29N	USSR	Asiatic RSFSR					
TITLE:							
Plan of collective farm							
DATE OF PICTURE		SOURCE OF PICTURE					
Feb 1949		see 1A38234					
CLASSIFICATION							
Secret							
CAPTIONED BY				VERIFIED BY			
Approved For Release 2001/03/03 : CIA-RDP78-05867A000100050012-1							
FORM NO. 60-53		CAPTION REPORT <b>SECRET</b>					
SEP 1948							

CIA PHOTO ACCESSION NO. 1 38237		LOT NO. B1060	<b>SECRET</b>	DATE 12 Aug 50
APPROVED FOR RELEASE 2001/03/03 : CIA-RDP78-05867A000100050012-1		COUNTRY USSR	REF ID A14584 KRAY	✓
GEOGRAPHIC COORDINATES				
TITLE Electronic timber saw				
DATE OF PICTURE Feb 1949				
SOURCE OF PICTURE see CIA 38234				
CLASSIFICATION Secret				
CAPTIONED BY Kan			VERIFIED BY JEB	
FORM NO. 60-53 APPROVED FOR RELEASE 2001/03/03 : CIA-RDP78-05867A000100050012-1				



38236		181060		SECRET		112 Aug 53	
AREA (AMS NO.)	COUNTRY	PROVINCE	CITY	STATE			
29N	USSR	Asiatic RSFSR	ALTAY	KRAY			
Approved For Release 2001/03/03 : CIA-RDP78-05867A000100050012-1							
TITLE							
Sawing timber with electric saw on a Kolkhoz collective farm							
DATE OF PICTURE							
Feb 1949				SOURCE OF PICTURE			
				see CIA 38234			
CLASSIFICATION							
Secret							
CAPTIONED BY				VERIFIED BY			
Approved For Release 2001/03/03 : CIA-RDP78-05867A000100050012-1							
FORM NO. 60-53		SEP 1948		CAPTION REPORT		SECRET	

C

19

38235		B1060		SECRET		12 Aug 50	
AREA (AMS NO.)	COUNTRY	PROVINCE	RSFSR	PLACE			
29A	USSR	ASiatic	RSFSR				
Approved For Release 2001/03/03 : CIA-RDP78-05867A000100050012-1							
5137A 8524E		NIS					
TITLE General store on Kolkhoz collective farm							
DATE OF PICTURE		SOURCE OF PICTURE					
Feb. 1949		see CIA 38234					
CLASSIFICATION							
Secret							
CAPTIONED BY				REVIEWED BY			
Approved For Release 2001/03/03 : CIA-RDP78-05867A000100050012-1							
FORM NO. 60-53 SEP 1948		CAPTION REPORT		SECRET			



38233	151060	SECRET	12 Aug 50
AREA (LAME NO.)	COUNTRY	PROVINCE	PLACE
<del>EN</del>	USSR		
Approved For Release 2001/03/03 : CIA-RDP78-05867A000100050012-1			
TITLE			
SVERDLOVSK-CHELYABINSK electric railroad			
train in the URALS			
DATE OF PICTURE	SOURCE OF PICTURE		
Feb. 1949	see CIA 38230		
CLASSIFICATION			
Secret			
APPROVED BY		VERIFIED BY	
Approved For Release 2001/03/03 : CIA-RDP78-05867A000100050012-1			
FORM NO. 60-53 SEP 1948	CAPTION REPORT		
	SECRET		

✓

16



AREA (AWS NO.)	38231	COUNTRY	USSR	PROVINCE	n. European	PLACE	
GEOGRAPHIC COORDINATES	47N		58.33N		49.42E		
TITLE	Steel mine [not positive identification]						
DATE OF PICTURE	Feb 1949		SOURCE OF PICTURE	CIA see 38230			
CLASSIFICATION	Secret						
CAPTIONED BY	Kane			VERIFIED BY			
FORM NO. 60-53 SEP 1948	Approved For Release 2001/03/03 : CIA-RDP78-05867A000100050012-1						
CAPTION REPORT				SECRET			

14

AREA (AMS NO.) 28250	COUNTRY USSR	PROVINCE RSFSR Kirgizia	PLANT 12 Aug 50
COORDINATE 47N	COORDINATE 58.33N 49.42E	PLANT OBIAST	PLANT NIS
<p>Approved For Release 2001/03/03 : CIA-RDP78-05867A000100050012-1</p> <p>Steel mill [not positive identification]</p>			
25X1A			
DATE OF PICTURE Feb 1949	SOURCE OF PICTURE [REDACTED]		
CLASSIFICATION Secret	[REDACTED]		
CAPTIONED BY K...	VERIFIED BY		
<p>Approved For Release 2001/03/03 : CIA-RDP78-05867A000100050012-1</p>			
CAPTION REPORT <b>SECRET</b>			

Approved For Release 2001/03/03 : CIA-RDP78-05867A000100050012-1

Approved For Release 2001/03/03 : CIA-RDP78-05867A000100050012-1

CAPTION REPORT **SECRET**

38229

B1060 **SECRET**

12 Aug 50

AREA (AMS NO.) COUNTRY PROVINCES. European CRIMEAN YALTA (UR)

USSR REPUBLIC OF CRIMEA YALTA (UR)

GEOGRAPHIC COORDINATES 44.30N 34.10E NIS

TITLE Olive knotches & jammy

DATE OF PICTURE SOURCE OF PICTURE Feb Jan 1949 200 CIA 38222

CLASSIFICATION Secret

CAPTIONED BY VERIFIED BY Approved For Release 2001/03/03 : CIA-RDP78-05867A000100050012-1

FORM NO. 60-53 SEP 1948 CAPTION REPORT **SECRET**



38228		1 B 1 0 6 0		SECRET		11200050	
AREA (AMS NO.)	COUNTRY	PROVINCE	PLACE	Approved For Release 2001/03/03 : CIA-RDP78-05867A000100050012-1			
4N	USSR	Ukrainian SSR	Krivoi Rog				
47.54 N	33.21 E	NIS					
TITLE							
Coal mine. Mechanical shovel							
DATE OF PICTURE				SOURCE OF PICTURE			
Jan 1949				see CIA 38228			
CLASSIFICATION							
Secret							
CAPTIONED BY				VERIFIED BY			
Approved For Release 2001/03/03 : CIA-RDP78-05867A000100050012-1				SECRET			
FORM NO. 60-53		SEP 1948		CAPTION REPORT		SECRET	

38227	B1060	ULIYANSKIY	PLACE KRIVOI NOG
AREA TAMS NO. 1	COUNTRY	PROVINCE	PLACE
Approved For Release 2001/03/03 : CIA-RDP78-05867A000100050012-1			
GEOGRAPHIC COORDINATES 47.54 N 33.21 E - N15			
TITLE Coal mine. Drills in operation			
DATE OF PICTURE		SOURCE OF PICTURE	
Jan 1949		see CIA 38223	
CLASSIFICATION			
Secret			
CAPTIONED BY		VERIFIED BY	
Approved For Release 2001/03/03 : CIA-RDP78-05867A000100050012-1		JCF	
FORM NO. 60-53		CAPTION REPORT	
SEP 1948		SECRET	



CIA PHOTO ACCESSION NO. 38225		LOT NO. B1060	<b>SECRET</b>	DATE 11 Aug 50
Approved For Release 2001/03/03 : CIA-RDP78-05867A000100050012-1				
AREA 4N		USSR		UKRAINE SSP. KRIVYI R. <i>Roos</i>
GEOGRAPHIC COORDINATES 47.54N 33.21E ←			MAP REFERENCE NIS	
TITLE Coal mine. Dried				
b				
DATE OF PICTURE Jan 1949		SOURCE OF PICTURE see CIA 38225		
CLASSIFICATION Secret				
CAPTIONED BY Kan			VERIFIED BY JBR	
Approved For Release 2001/03/03 : CIA-RDP78-05867A000100050012-1				

AREA (AMS NO.)	38224	COUNTRY	USSR	PROVINCE	Ukrainian SSR	CITY	KRIVOI RIG
Approved For Release 2001/03/03 : CIA-RDP78-05867A000100050012-1							
GEOGRAPHIC COORDINATES	47.54N	33.21E	NIS				
TITLE	Coal miner tightening steel supports						
DATE OF PICTURE	Jan 1949		SOURCE OF PICTURE				
			see CIA 38222				
CLASSIFICATION							
Secret							
CAPTIONED BY							
Approved For Release 2001/03/03 : CIA-RDP78-05867A000100050012-1							
FORM NO. 60-53 SEP 1948							
CAPTION REPORT SECRET							

5

38223

B1060

AREA TAMS NO. 1

COUNTRY

PROVINCE

FILE

KRIVOI ROS

47.54 N 33.21 E

USSR

Ukrainian SSR

KRIVOY ROS

Approved For Release 2001/03/03 : CIA-RDP78-05867A000100050012-1

NLS

C-FILE

TITLE

Coal mine

25X1A

4

DATE OF PICTURE

Jan. 1949



CLASSIFICATION

Secret

CAPTIONED BY

VERIFIED BY

Approved For Release 2001/03/03 : CIA-RDP78-05867A000100050012-1

FORM NO. 60-53  
SEP 1948

CAPTION REPORT

SECRET

AREA (AMS NO.)	38222	COUNTRY	USSR	PROVINCE	UKRAINIAN SSR	PLACE	KRIVOI ROG
GEOGRAPHIC	47.54N		33.24E		NIS		KRIVROY ROG
Approved For Release 2001/03/03 : CIA-RDP78-05867A000100050012-1 C-FILE							
TITLE							
Coal mine installation							
25X1A <span style="float: right;">3</span>							
DATE OF PICTURE		SOURCE OF PICTURE					
Jan 1949		[REDACTED]					
CLASSIFICATION							
Secret							
CAPTIONED BY				VERIFIED BY			
[REDACTED]				YES			
Approved For Release 2001/03/03 : CIA-RDP78-05867A000100050012-1 CAPTION REPORT <b>SECRET</b>							
FORM NO. 60-53 SEP 1946							





AREA (AMS NO.)	COUNTRY	PROVINCE	PLACE
211L	China	SINKIANG	PHSAR
Approved For Release 2001/03/03 : CIA-RDP78-05867A000100050012-1			
GEOGRAPHICAL COORDINATES		WAS 333	
COORDS NOT AVAILABLE			
TITLE			
South of YARKAND			
25X1A			
K-1/2			
DATE OF PICTURE	SOURCE OF PICTURE		
1949	[REDACTED]		
CLASSIFICATION			
Restricted			
CAPTIONED BY		VERIFIED BY	
Approved For Release 2001/03/03 : CIA-RDP78-05867A000100050012-1			
FORM NO. 60-53 SEP 1948		CAPTION REPORT RESTRICTED	



CIA (PHOTO ACCESSION NO.)		LOT NO.	DATE
35218		B-841	5 Aug 50
AREA	COUNTRY	PROVINCE	PLANT
Approved For Release 2001/03/03 : CIA-RDP78-05867A000100050012-1	(China)	YALU KIAN G.	TIZ NAF RIVER
GEOGRAPHIC COORDINATES		MAP REFERENCE	
COORDS NOT AVAIL.			
TITLE			
South of AK MASJID			
25X1A			
DATE OF PICTURE		SOURCE OF PICTURE	
1949		[REDACTED]	
CLASSIFICATION			
Rest.			
CAPTION		APPROVED FOR RELEASE	
Approved For Release 2001/03/03 : CIA-RDP78-05867A000100050012-1			
FORM NO. 60-53 SEP 1948		CAPTION REPORT	
RESTRICTED			

K1/12

38217

B-841

5 (UN) (A) 50

AREA (AMS NO.)	COUNTRY	PROVINCE	PLACE
----------------	---------	----------	-------

2114

China

Szechwan

TIZNAE RIVER

Approved For Release 2001/03/03 : CIA-RDP78-05867A000100050012-1

GEOGRAPHIC COORDINATES	WAC 335
------------------------	---------

could not work  
at 78 17 48

TITLE
-------


South of AK MAS-11P

K-1/10

DATE OF PICTURE	SOURCE
-----------------	--------

1949

25X1A





CLASSIFICATION	VERIFIED BY
----------------	-------------

Rest.

Approved For Release 2001/03/03 : CIA-RDP78-05867A000100050012-1

FORM NO. SEP 1948 60-53	CAPTION REPORT	RESTRICTED
-------------------------	----------------	------------

CIA PHOTO ACCESSION NO. 1 <i>30215</i>	LOT NO. <i>B-841</i>	DATE <i>5 Aug 50</i>
AREA <b>Approved For Release 2001/03/03 : CIA-RDP78-05867A000100050012-1</b>		
GEOGRAPHIC COORDINATES <i>not available</i>	<i>China</i>	MAP REFERENCE <i>WAC 335</i>
TITLE <i>South of AK MASUID</i>		
<i>KI-13</i>		
25X1A		
DATE OF PICTURE <i>1949</i>	SOURCE OF PICTURE 	
CLASSIFICATION <i>Rest.</i>		
CAPTIONED BY <i>MS</i>	VERIFIED BY	
<b>Approved For Release 2001/03/03 : CIA-RDP78-05867A000100050012-1</b>		

CIA (PHOTO ACCESSION NO.) <i>211 38215</i>	LOT NO. <i>B-841</i>	DATE <i>5 Aug 50</i>
ARE (PHOTO) APPROVED FOR RELEASE 2001/03/03 : CIA-RDP78-05867A000100050012-1 <i>211 (hand)</i>		
GEOGRAPHIC COORDINATES <i>not avail.</i>	PROVINCE <i>INDONESIA</i> MAP REFERENCE <i>WAC 335</i>	
TITLE <i>TERNAF south of AK MASJID</i>		
<i>K-1-11</i>		
25X1A		
DATE OF PICTURE <i>1949</i>	SOURCE OF PICTURE 	
CLASSIFICATION <i>Rest.</i>		
CAPTIONED BY <i>EBB</i>	VERIFIED BY	
Approved For Release 2001/03/03 : CIA-RDP78-05867A000100050012-1 DESTROYED		

30214

B-891

AREA (AMS NO.)	COUNTRY	PROVINCE	PLACE
711	China	Sinkiang	TIZNAF RIVER
Approved For Release 2001/03/03 : CIA-RDP78-05867A000100050012-1			
GEOGRAPHIC COORDINATES			
TITLE			
South AK MASJID			
25X1A			
DATE OF PICTURE	SOURCE OF PICTURE		
1949	[REDACTED]		
CLASSIFICATION			
Rest.		VERIFIED BY	
Approved For Release 2001/03/03 : CIA-RDP78-05867A000100050012-1			
FORM NO. 60-53 SEP 1948		RESTRICTED	

K-1/8

CAPTION REPORT







AREA (AMS NO.)	COUNTRY	PROVINCE	PLACE
1550	India	Kashmir Jammu	LEH
GEOGRAPHIC COORDINATES		REFERENCE	
N 34 10 E 77 36		WAC 438	
TITLE			
Sheep head hung above doorway of Tibetan house as protection against evil.			
K-5-19			
DATE OF PICTURE	SOURCE OF PICTURE	25X1A	
1949	[REDACTED]		
CLASSIFICATION			
Rest			
CAPTIONED BY		VERIFIED BY	
[REDACTED]			
Approved For Release 2001/03/03 : CIA-RDP78-05867A000100050012-1			
FORM NO. 60-53	CAPTION REPORT		RESTRICTED
SEP 1948			

30210

35-841

AREA TAMS NO. 1

COUNTRY

PROVINCE

PICTURE

Approved For Release 2001/03/03 : CIA-RDP78-05867A000100050012-1

GEOGRAPHIC COORDINATES  
N 34 10 E 77 36

Kashmir & Jammu  
LEH

WBC 43.2

TITLE

K-5/14

DATE OF PICTURE

SOURCE OF PICTURE

25X1A

1949

CLASSIFICATION

Rest.

VERIFIED BY

Approved For Release 2001/03/03 : CIA-RDP78-05867A000100050012-1

FORM NO. 60-53  
SEP 1948

CAPTION REPORT

RESTRICTED

CIA PHOTO ACCESSION NO. 35200	LOT NO. B-841	DATE 5 August 50
AREA 1550	PROVINCE India	FILE NO. 1000500121
GEOGRAPHIC COORDINATES N 34 31 E 77 40		MAP REFERENCE WAC 432
TITLE - Suspension bridge crossing NUBRA RIVER south of TIRIT		
DATE OF PICTURE 1949	SOURCE OF 25X1A	K-5/3
CLASSIFICATION <i>Rest.</i>	VERIFIED BY	
CAPTIONED BY <i>HB</i>	RESTRICTED	
Approved For Release 2001/03/03 : CIA-RDP78-05867A000100050012-1		

CIA (PHOTO ACCESSION NO.)		LOT NO.	DATE
30208		B-841	5 Aug 50
AREA	COUNTRY	PROVINCE	PLACE
155	(S. Africa)	Walden + ...	...
GEOGRAPHIC COORDINATES			MAP REFERENCE
N 34 31 E 77 40			WAC 432
TITLE			
DATE OF PICTURE		SOURCE OF PICTURE	25X1A
1949		[REDACTED]	
CLASSIFICATION			
Restricted			
CAPTION		VERIFIED BY	
Approved For Release 2001/03/03 : CIA-RDP78-05867A000100050012-1		...	
FORM NO. 60-53 SEP 1948		CAPTION REPORT	
		RESTRICTED	

Approved For Release 2001/03/03 : CIA-RDP78-05867A000100050012-1

K-5/6

38207

B-841

AREA (AMS NO.)	COUNTRY	PROVINCE	PLACE
	India	Kashmir + Jammu	MIZ BASHI CREEK
Approved For Release 2001/03/03 : CIA-RDP78-05867A000100050012-1			
GEOGRAPHIC COORDINATES			
coords not available			
TITLE			
North of Kasa NARAKORAM PASS.			
DATE OF PICTURE	SOURCE OF PICTURE		
1949	[REDACTED] 25X1A		
CLASSIFICATION			
Rest.			
CAPTIONED BY		VERIFIED BY	
[REDACTED]		[REDACTED]	
Approved For Release 2001/03/03 : CIA-RDP78-05867A000100050012-1			
FORM NO. 60-53 SEP 1948		CAPTION REPORT	

K-2/6

RESTRICTED

CIA (PHOTO ACCESSION NO.)		LOT NO.	DATE
30208		B-841	5 AUG 50
AREA	COUNTRY	PROVINCE	PLACE
1550	INDIA	KASHMIR - JAMMU	KOKAT PASS
GEOGRAPHIC COORDINATES		MAP REFERENCE	
COORDS NOT AVAILABLE			
TITLE			
DIRECTION NORTHWEST FROM KOKAT PORT NORTH OF			
KARAKORAM PASS ON YARNAND RIVER			
		25X1A	K-2/11
DATE OF PICTURE	SOURCE OF PICTURE		
1949	[REDACTED]		
CLASSIFICATION			
Rest			
CAPTIONED BY		VERIFIED BY	
SPB			
FORM NO.	CAPTION REPORT		
5	RESTRICTED		
Approved For Release 2001/03/03 : CIA-RDP78-05867A000100050012-1			

38205

B-871

AREA (ANS NO.) 1551	COUNTRY INDIA	PROVINCE KASHMIR + JAMMU	PLACE KOKAT PASS
Approved For Release 2001/03/03 : CIA-RDP78-05867A000100050012-1			
GEOGRAPHIC COORDINATES COORDS NOT AVAILABLE			
TITLE KOKAT CAMP BELOW FORT. YARKAND RIVER NORTH OF KARAR			
KARAKORAM PASS.			
K-7/12			
DATE OF PICTURE 1949	SOURCE OF PICTURE 25X1A		
CLASSIFICATION Rest			
CAPTIONED BY A		VERIFIED BY	
Approved For Release 2001/03/03 : CIA-RDP78-05867A000100050012-1			
FORM NO. 60-53 SEP 1948		CAPTION REPORT RESTRICTED	



AREA (AMS NO.)	COUNTRY	PROVINCE	FILE
1550	INDIA	KASHMIR + JAMMU	KOKAT PASS
Approved For Release 2001/03/03 : CIA-RDP78-05867A000100050012-1			
GEOGRAPHIC COORDINATES			
COORDS NOT AVAILABLE			
TITLE			
KOKAT FORT NORTH OF KARAKORAM PASS ON YARKAND RIVER.			
DATE OF PICTURE	SOURCE OF PICTURE	25X1A	
1949	[REDACTED]		
CLASSIFICATION			
CAPTIONED BY		VERIFIED BY	
Reate			
Approved For Release 2001/03/03 : CIA-RDP78-05867A000100050012-1			
FORM NO. 60-53		CAPTION REPORT	
SEP 1948		RESTRICTED	

K-2/16



CIA PHOTO ACCESSION NO. 38202		LOT NO. B-841	DATE 4 Aug 50 U
AREA 1550 (India)		PROVINCE	STATE
GEOGRAPHIC COORDINATES N 34 47 E 77 38		MAP REFERENCE WAC 432	
TITLE Panamik valley as seen from Kurl Pass			
DATE OF PICTURE 1949		SOURCE OF PICTURE [REDACTED] 25X1A	
CLASSIFICATION Rest		VERIFIED BY	
CAPTIONED BY JEB			
Approved For Release 2001/03/03 : CIA-RDP78-05867A000100050012-1			

**RESTRICTED**

K-4-17

30201

B-841

4111950

AREA (AWS NO.)	COUNTRY	PROVINCE	PLACE
----------------	---------	----------	-------

1550

India

Kashmir & Jammu

Poornima

GEOGRAPHIC COORDINATES	FILE NO.	REF ID
------------------------	----------	--------

N34 47 E77 34

WAC 432

CIA-RDP78-05867A000100050012-1

TITLE
-------

Tibetan children & teacher

K-4/20

DATE OF PICTURE	SOURCE
-----------------	--------

1949

25X1A

CLASSIFICATION	VERIFIED BY
----------------	-------------

Rest.

CAPTIONED BY	APPROVED FOR RELEASE
--------------	----------------------

9/21

Approved For Release 2001/03/03 : CIA-RDP78-05867A000100050012-1

FORM NO. 60-53  
SEP 1948

CAPTION REPORT

RESTRICTED

AREA (AMS NO.)	COUNTRY	PROVINCE	PLACE
1550	India	Kashmir & Jammu	PANAMIK
Approved For Release 2001/03/03 : CIA-RDP78-05867A000100050012-1			
GEOGRAPHIC COORDINATES	SOURCE OF PICTURE		
N 34 47 E 77 34	[REDACTED]		25X1A
TITLE			
Cultivation of in Panamik Valley below KURL Pass			
K-4-18			
DATE OF PICTURE	SOURCE OF PICTURE		
1949	[REDACTED]		
CLASSIFICATION			
Rest.			
CAPTIONED BY		VERIFIED BY	
[REDACTED]		[REDACTED]	
Approved For Release 2001/03/03 : CIA-RDP78-05867A000100050012-1			
FORM NO. 60-53 SEP 1948	CAPTION REPORT		RESTRICTED

CIA PHOTO ACCESSION NO. 1 38142		LOT NO.	DATE 8/2/88	<b>CONFIDENTIAL</b>
Approved For Release 2001/03/03 : CIA-RDP78-05867A000100050012-1				
AREA (CASE NO.)	COUNTRY	PROVINCE		
4N	USSR	ukrainian SSR	LIDVINOVKA	
GEOGRAPHIC COORDINATES			MAP REFERENCE	(NR)
48° 47' N 23° 45' E			NIS	
TITLE				
LUDWIKI VALLEY DAM				
Formerly Ludwikowka in Poland.				
DATE OF PICTURE	SOURCE OF			
	25X1A			
CLASSIFICATION				
C				
CAPTIONED BY	25X1A	VERIFIED BY		
Approved For Release 2001/03/03 : CIA-RDP78-05867A000100050012-1				
FORM NO. 60-53 SEP 1948				
CAPTION REPORT <b>CONFIDENTIAL</b>				

30130

B-841

4 May 50

U

AREA (AMS NO.)	COUNTRY	PROVINCE	PLACE
----------------	---------	----------	-------

1550	India	Madhya Pradesh	Indore
------	-------	----------------	--------

Approved For Release 2001/03/03 : CIA-RDP78-05867A000100050012-1

N 35 04 E 77 52	MPC 432
-----------------	---------

TITLE

K-4-8

DATE OF PICTURE	SOURCE OF PICTURE
1949	[REDACTED] 25X1A

CLASSIFICATION

CAPTIONED BY	VERIFIED BY
[Signature]	

Approved For Release 2001/03/03 : CIA-RDP78-05867A000100050012-1

FORM NO. 60-53 SEP 1948 CAPTION REPORT RESTRICTED

38198

B-841

4 Aug 50

U

AREA (AMS NO.) COUNTRY PROVINCE

Approved For Release 2001/03/03 : CIA-RDP78-05867A000100050012-1

GEOGRAPHIC COORDINATES N-35 04 E 77 52 WAC 432

TITLE Improved natural bridge over Tealun Buti River

K-4/16

DATE OF PICTURE SOURCE 25X1A

1949

CLASSIFICATION Real


CAPTIONED BY VERIFIED BY Approved For Release 2001/03/03 : CIA-RDP78-05867A000100050012-1

FORM NO. 60-53 SEP 1948

CAPTION REPORT

RESTRICTED



CIA PHOTO ACCESSION NO. 1 <i>30137</i>		LOT NO. <i>B-841</i>	DATE <i>4 Aug 50</i>
AREA (AMS NO. 1) <i>530</i>	COUNTRY <i>India</i>	PROVINCE <i>Nashik &amp; District</i>	TITLE <i>SP55CA PASS</i>
GEOGRAPHIC COORDINATES <i>N 3504 E 77 53 approx</i>		MAP REFERENCE <i>WPC 432</i>	
TITLE <i>Direction south from crest of pass.</i>			
<i>K-4-7</i>			
25X1A			
DATE OF PICTURE <i>1949</i>	SOURCE OF PICTURE 		
CLASSIFICATION <i>Restricted</i>			
CAPTIONED BY <i>RB</i>		VERIFIED BY	
FORM NO. 60-53 SEP 1949	Approved For Release 2001/03/03 : CIA-RDP78-05886A000100050012-1 RESTRICTED		

AREA (AMS NO.)	COUNTRY	PROVINCE	FLY
155U	India	KASHMIR & JAMMU	SASSER PASS
GEOGRAPHIC		Approved For Release 2001/03/03 : CIA-RDP78-05867A000100050012-1	
N. 35.04 E 77.52 approx.		WAC 432	
TITLE			
Camp at south foot.			
15-4-41			
DATE OF PICTURE	SOURCE OF PICTURE	25X1A	
1949			
CLASSIFICATION			
Rest.			
CAPTIONED BY		VERIFIED BY	
RFB			
FORM NO. 80-53		Approved For Release 2001/03/03 : CIA-RDP78-05867A000100050012-1	
SEP 1948		CAPTION REPORT RESTRICTED	

AREA (AMS NO.)	COUNTRY	PROVINCE	PLACE
155V	India	Kashmir	SASSER
Approved For Release 2001/03/03 : CIA-RDP78-05867A000100050012-1 13504 E 77 52 approx. WAC 432			
TITLE Boulder stream route thru gorges in THALUM BUTI RIVER VALLEY			
15-413			
25X1A			
DATE OF PICTURE	SOURCE OF PICTURE		
1949	[REDACTED]		
CLASSIFICATION			
Rest.			
CAPTIONED BY	VERIFIED BY		
JEB			
Approved For Release 2001/03/03 : CIA-RDP78-05867A000100050012-1 FORM NO. 60-53 SEP 1948 CAPTION REPORT <b>RESTRICTED</b>			

30134

0-871

4111450

AREA (AMS NO.)	COUNTRY	PROVINCE	PLACE
----------------	---------	----------	-------

155U	India	Kashmir / Jammu	SASSER PASS
------	-------	-----------------	-------------

Approved For Release 2001/03/03 : CIA-RDP78-05867A000100050012-1

13504 E 77 52 approx	NAC 432
----------------------	---------

TITLE

Camp at north foot

K-4-5

25X1A

DATE OF PICTURE	SOURCE OF PICTURE
-----------------	-------------------

1949	[REDACTED]
------	------------

CLASSIFICATION

Restricted

CAPTIONED BY	VERIFIED BY
--------------	-------------

Approved For Release 2001/03/03 : CIA-RDP78-05867A000100050012-1

FORM NO. 60-53 SEP 1946 CAPTION REPORT RESTRICTED