

00100

B-841

4 (Aug) 50

✓

AREA (AMS NO.)	COUNTRY	PROVINCE	PLATE
155U	India	Kashmir & Jammu	Sasser Pass
Approved For Release 2001/03/03 : CIA-RDP78-05867A000100050013-0			
GEOGRAPHIC	N 3504 E 77 52 approx.		ARC 432
TITLE	Burial Cairn. Horns of mountain sheep on top.		
			84-3
DATE OF PICTURE	25X1A		
1949	[REDACTED]		
CLASSIFICATION	Restricted		
CAPTIONED BY	VERIFIED BY		
[Signature]	[Signature]		
Approved For Release 2001/03/03 : CIA-RDP78-05867A000100050013-0			
FORM NO. 80-53 SEP 1948	CAPTION REPORT RESTRICTED		

25X6

Approved For Release 2001/03/03 : CIA-RDP78-05867A000100050013-0

Approved For Release 2001/03/03 : CIA-RDP78-05867A000100050013-0

CIA PHOTO ACCESSION NO. <u>38191</u>		<u>B-1050</u>		<u>8/2/50</u>	
AREA (AMS NO.)	COUNTRY	PROVINCE	PLACE	Approved For Release 2001/03/03 : CIA-RDP78-05867A000100050013-0	
		<u>Shalla Pukto</u>	<u>Yosan</u>		
GEOGRAPHIC COORDINATES					
<u>36 03 N 127 04 E</u>					
TITLE					
<u>Construction of dam, south of city.</u>					
<u>SHALLA PUKTO</u>					
DATE OF PICTURE		SOURCE OF PICTURE			
<u>1947-48</u>		<u>see CIA-38190</u>			
CLASSIFICATION					
<u>R</u>					
CAPTIONED BY		APPROVED BY		VERIFIED BY	
<u>Appr [redacted]</u>		<u>2001/03/03</u>		<u>CIA-RDP78-05867A000100050013-0</u>	
FORM NO. 60-53 SEP 1946					
CAPTION REPORT RESTRICTED					

RESTRICTED

CIA PHOTO ACCESSION NO. 1 50130	LOT NO. B-1050	DATE 8/3/50
AREA TAG NO. 716L	COUNTRY Korea	PROVINCE Kyonggi-do
GEOGRAPHIC COORDINATES 37° 58' N 126° 34' E		MAP REFERENCE NIS
TITLE		
DATE OF PICTURE 1947-48	SOURCE 25X1A	
CLASSIFICATION A 25X1A		
CAPTION Approved For Release 2001/03/03 : CIA-RDP78-05867A000100050013-0		
FORM NO. 60-53	CAPTION REPORT RESTRICTED	

Approved For Release 2001/03/03 : CIA-RDP78-05867A000100050013-0

Approved For Release 2001/03/03 : CIA-RDP78-05867A000100050013-0

RESTRICTED

CIA PHOTO ACCESSION NO. 1 38189	LOT NO. B-1050	DATE 8/3/50
Approved For Release 2001/03/03 : CIA-RDP78-05867A000100050013-0		
AREA 716L	LOCATION Korea - Kyonggi-do	REFERENCE KAESONG
GEOGRAPHIC COORDINATES 37° 58' N 126° 34' E		MAP REFERENCE NIS
TITLE Panander Student Exposition		
DATE OF PICTURE Aug 1948	SOURCE 25X1A	
CLASSIFICATION R 25X1A		
CAPTIONED BY	VERIFIED BY	
Approved For Release 2001/03/03 : CIA-RDP78-05867A000100050013-0		
FORM 100-5 SEP 1944	CAPTION REPORT	

38189

15-1050

8/2/58

FILE

AREA NAME NO. 1 COUNTRY PROVINCE PLACE

Approved For Release 2001/03/03 : CIA-RDP78-05867A000100050013-0

GEOGRAPHIC COORDINATES

TITLE

North of Taejeon, Main Road to Seoul

36 20 N 127 28 E

DATE OF PICTURE SOURCE OF PICTURE

1947-48

See - CIA 38189

CLASSIFICATION

R 25X1A

CAPTIONED BY VERIFIED BY

App [redacted] release 2001/03/03 : CIA-RDP78-05867A000100050013-0

FORM NO. 60-53 SEP 1948

CAPTION REPORT RESTRICTED

CIA PHOTO ACCESSION NO. 30187		B-1050		8/2/50	
AREA NAME NO. 1	COUNTRY	PROVINCE	PLACE	Approved For Release 2001/03/03 : CIA-RDP78-05867A000100050013-0	
GEOGRAPHICAL COORDINATES		MAP REFERENCE			
37 34 N 127 00		NIS			
TITLE Railroad siding					
DATE OF PICTURE		SOURCE OF PICTURE			
1947-48		See CIA-38189			
CLASSIFICATION R					
CAPTIONED BY		DATE		VERIFIED BY	
App [REDACTED]		2001/03/03		CIA-RDP78-05867A000100050013-0	
FORM NO. 80-53 SEP 1948		CAPTION REPORT		RESTRICTED	

CIA PHOTO ACCESSION NO. 1 38186		LOT NO. B-1050	DATE 8/4/50	RESTRICTED
AREA (NAME) 626 L		COUNTRY Korea	PROVINCE Cholla-namdo	
GEOGRAPHIC COORDINATES 34° 47' N 126° 23' E			MAP REFERENCE NIS	
TITLE Korean Coast Guard ships.				
DATE OF PICTURE 1947-48		SOURCE OF PICTURE see - CIA 38189		
CLASSIFICATION				
APPROVED FOR RELEASE 2001/03/03 : CIA-RDP78-05867A000100050013-0				
CAPTIONED BY [REDACTED]		25X1A		
FORM NO. 60-53		CAPTION REPORT RESTRICTED		

CIA PHOTO ACCESSION NO. 1		LOT NO. B-1050	DATE 8/3/50	RESTRICTED
Approved For Release 2001/03/03 : CIA-RDP78-05867A000100050013-0				
AREA NAME NO. 126 L	Korea Ching chong		ALJON (NR)	
GEOGRAPHIC COORDINATES 36° 20' N 127° 28' E			MAP REFERENCE NIS	
TITLE Bridge construction on Seoul - Pusan Highway				
DATE OF PICTURE June 1948		SOURCE OF PICTURE See - CIA 38189		
CLASSIFICATION R		25X1A		
CAPTIONED BY [REDACTED]			VERIFIED BY [REDACTED]	
Approved For Release 2001/03/03 : CIA-RDP78-05867A000100050013-0				
FORM 60-53 SEP 1948				

30104

D-101

AREA (AMS NO.)	COUNTRY	PROVINCE	PLATE
816 L	Korea	Seoul	Seoul
Approved For Release 2001/03/03 : CIA-RDP78-05867A000100050013-0			
GEOGRAPHIC COORDINATES		N/S	
37° 34' N 127° 00' E			
TITLE			
Keys - Ju Office Building			
(Identified in Files)			
25X1A			
DATE OF PICTURE	SOURCE OF PICTURE		
1949	[REDACTED]		
CLASSIFICATION	25X1A		
CAPTIONED BY	VERIFIED BY		
Approved [REDACTED]	01/03/03 : CIA-RDP78-05867A000100050013-0		
FORM NO. 60-53 SEP 1948	CAPTION REPORT		

38182

17-401

7/7/50

AREA (AMS NO.)	COUNTRY	PROVINCE	PLACE
8161	Korea	Seoul	Seoul
Approved For Release 2001/03/03 : CIA-RDP78-05867A000100050013-0			
GEOGRAPHIC COORDINATES		NLS	
37° 34' N 127° 00' E			
TITLE			
Street outside Railway Hotel.			
25X1A			
DATE OF PICTURE	SOURCE OF		
1949	[REDACTED]		
CLASSIFICATION	25X1A		
CAPTIONED BY	VERIFIED BY		
Approved [REDACTED]	2001/03/03 : CIA-RDP78-05867A000100050013-0		
FORM NO. 60-53 SEP 1948	CAPTION REPORT		

38181

D-901

AREA NAME NO. 1	COUNTRY	PROVINCE	PLACE
	Korea	Chungcheong - nondo	SONGHWAN (NR)
Approved For Release 2001/03/03 : CIA-RDP78-05867A000100050013-0			
GEOGRAPHIC COORDINATES		NIS	
36° 55' N 127 08 E			
TITLE			
Village [in the SONGHWAN area]			
DATE OF PICTURE	SOURCE		
1949	25X1A [REDACTED]		
CLASSIFICATION			
25X1A			
CAPTIONED BY		VERIFIED BY	
Appro [REDACTED]		CIA-RDP78-05867A000100050013-0	
FORM NO. 60-53		CAPTION REPORT	
SEP 1948			

AREA (AMS NO.)	38180	COUNTRY	Korea	PROVINCE	Ch'ungch'ong-namdo	PLACE	SONGHWAN
Approved For Release 2001/03/03 : CIA-RDP78-05867A000100050013-0 (NR)							
GEOGRAPHIC COORDINATES	36° 55' N		127° 08' E		NIS		
TITLE	Thatched roofs of farming village. in the Seikun region . Granary in distance under construction.						
DATE OF PICTURE	1949	SOURCE	25X1A				
CLASSIFICATION	25X1A						
CAPTIONED BY	App	VERIFIED BY	se 2001/03/03 : CIA-RDP78-05867A000100050013-0				
FORM NO. SEP 1948	CAPTION REPORT						

CIA PHOTO ACCESSION NO.		38179		13-901		11	
AREA (AMS NO.)	COUNTRY	PROVINCE	PLACE	Approved For Release 2001/03/03 : CIA-RDP78-05867A000100050013-0			
36	Korea	Chungchong Namdo	SONGHWAN (YR)				
GEOGRAPHIC COORDINATES		N 15					
36° 55' N		127° 08' E					
TITLE							
Farmer in small village [in Sirkun] rein-							
faces mud walls of his home.							
25X1A							
DATE OF PICTURE		SOURCE OF PICTURE					
1949		[REDACTED]					
CLASSIFICATION							
25X1A							
CAPTIONED BY				VERIFIED BY			
Approved [REDACTED] 2001/03/03 : CIA-RDP78-05867A000100050013-0							
FORM NO. 60-53		CAPTION REPORT					
SEP 1948							

38173

B-901

01/80

0

AREA (AMS NO.) COUNTRY PROVINCE PLACE

Approved For Release 2001/03/03 : CIA-RDP78-05867A000100050013-0

GEOGRAPHIC COORDINATES

TITLE Small village in the Seikan area

SONGHWAN Area.

25X1A

DATE OF PICTURE SOURCE OF PICTURE

1949



CLASSIFICATION 25X1A

CAPTIONED BY APPROVED 2001/03/03 VERIFIED BY CIA-RDP78-05867A000100050013-0

38177

B-901

8/1/50

C

AREA (AMS NO.) COUNTRY PROVINCE PLACE

Approved For Release 2001/03/03 : CIA-RDP78-05867A000100050013-0 Sensitive (NR)

GEOGRAPHIC COORDINATES 36°55' N 127°08' E NIS

TITLE Digging for gold ore in open plains near Seikam

25X1A

DATE OF PICTURE 1949 SOURCE OF PICTURE

CLASSIFICATION 25X1A

CAPTIONED BY Approved 2001/03/03 VERIFIED BY CIA-RDP78-05867A000100050013-0

FORM NO. 60-53 SEP 1948 CAPTION REPORT

38176

12-701

7/1/50

AREA (AMS NO.) COUNTRY PROVINCE PLACE

Approved For Release 2001/03/03 : CIA-RDP78-05867A000100050013-0 (NR)
Korea Ch'ungch'ong-do SONGHWAN

GEOGRAPHIC COORDINATES
36°55'N 127°08'E NIS

TITLE
Cart loaded with gold ^{ore} earth. (Seikan)

25X1A

DATE OF PICTURE SOURCE OF PICTURE
1949 [REDACTED]

CLASSIFICATION
25X1A

CAPTIONED BY APPROVED 2001/03/03 : CIA-RDP78-05867A000100050013-0
VERIFIED BY

FORM NO. 60-53 SEP 1948 CAPTION REPORT

38175

B-901

8/3/50

C

AREA NAME NO. 1 | COUNTRY | PROVINCE | PLACE

Approved For Release 2001/03/03 : CIA-RDP78-05867A000100050013-0 (N/A)

GEOGRAPHIC COORDINATES | MAP REFERENCE

36°55' N 127°08' E NIS

TITLE

Digging for gold ore.

25X1A

DATE OF PICTURE | SOURCE

1949

25X1A

CLASSIFICATION

25X1A

CAPTIONED BY | APPROVED BY | DATE | REFERENCE

Approved [redacted] se 2001/03/03 : CIA-RDP78-05867A000100050013-0

38174

D-401

01/20

C

AREA (AMS NO.)

COUNTRY

PROVINCE

PLACE

Approved For Release 2001/03/03 : CIA-RDP78-05867A000100050013-0

TITLE

making ~~bricks~~ building blocks of mud and straw, [in village near Seikan]

DATE OF PICTURE

1949

SOURCE OF

25X1A

CLASSIFICATION

C

CAPTIONED BY

Appro

25X1A

se 2001/03/03

VERIFIED BY

CIA-RDP

78-05867A000100050013-0

FORM NO. 60-53 SEP 1948

CAPTION REPORT

381731

B-841

RESTRICTED

24 July 50

(C)

AREA (AWS NO.)	COUNTRY	PROVINCE	PLACE
----------------	---------	----------	-------

155U	INDIA	KASHMIR - JAMMU	KARAKORAM PASS (NR)
------	-------	-----------------	---------------------

Approved For Release 2001/03/03 : CIA-RDP78-05867A000100050013-0

GEOGRAPHIC COORDINATES

N 35-31 E 77 50 approx

TITLE

Camp at Balto Brousa

R-4 5-6

DATE OF PICTURE	SOURCE OF PICTURE
-----------------	-------------------

1949



25X1A

CLASSIFICATION

Restricted

CAPTIONED BY	VERIFIED BY
--------------	-------------

Approved For Release 2001/03/03 : CIA-RDP78-05867A000100050013-0

FORM NO. 60-53 SEP 1948

CAPTION REPORT RESTRICTED

JUL 12

B-841

29 JULY 50

AREA (AMS NO.)	COUNTRY	PROVINCE	PLACE
----------------	---------	----------	-------

155U	India	KASHMIR + JIMRU	LEH
------	-------	-----------------	-----

Approved For Release 2001/03/03 : CIA-RDP78-05867A000100050013-0

GEOGRAPHIC COORDINATES	WAC 432
------------------------	---------

TITLE

CARAVANEERS

Blank rows for additional information.

DATE OF PICTURE	SOURCE OF PICTURE
-----------------	-------------------

1949	[Redacted] 25X1A
------	------------------

CLASSIFICATION

Restricted

CAPTIONED BY	VERIFIED BY
--------------	-------------

Approved For Release 2001/03/03 : CIA-RDP78-05867A000100050013-0

FORM NO. 60-53 SEP 1948 CAPTION REPORT RESTRICTED

00111 J-291 250110111 24 JULY 50

AREA (AMS NO.) 155 U	COUNTRY INDIA	PROVINCE KASHMIR and JAMMU	PLACE LEH
-------------------------	------------------	-------------------------------	--------------

Approved For Release 2001/03/03 : CIA-RDP78-05867A000100050013-0
 GEOGRAPHIC COORDINATES: N 34 10 & 77 36 W 43 32

TITLE
DIRECTION NORTH

Empty form fields for additional information.

DATE OF PICTURE 1949	SOURCE OF PICTURE 25X1A
-------------------------	----------------------------

CLASSIFICATION
Restricted

CAPTIONED BY
[Signature]

VERIFIED BY

Approved For Release 2001/03/03 : CIA-RDP78-05867A000100050013-0

FORM NO. 60-53 SEP 1948

CAPTION REPORT

AREA (AMS NO.) 155U		COUNTRY INDIA	PROVINCE KASHMIR & JAMMU	DATE 24 July 50
GEOGRAPHIC COORDINATES N 34 10 E 77 30		PLACE LEH		
TITLE DIRECTION SOUTH WEST				
DATE OF PICTURE 1944				
SOURCE OF PICTURE [REDACTED]		25X1A		
CLASSIFICATION Restricted				
CAPTIONED BY [REDACTED]		VERIFIED BY		
Approved For Release 2001/03/03 : CIA-RDP78-05867A000100050013-0 CAPTION REPORT RESTRICTED				
FORM NO. 60-53 SEP 1949				

CIA (PHOTO ACCESSION NO.)		LOT NO.		DATE	
38169		B-841		24 July 50	
RESTRICTED					
Approved For Release 2001/03/03 : CIA-RDP78-05867A000100050013-0					
AREA	277	CHINA	SINKIANG	YARKAND	(UR)
GEOGRAPHIC COORDINATES			MAP REFERENCE		
N38 25 E 77 15			WAL 353		
TITLE					
LOYALIST OUTPOST					
DATE OF PICTURE		SOURCE OF PICTURE			
1949		25X1A			
CLASSIFICATION					
Restricted					
CAPTIONED BY			VERIFIED BY		
YEB					
Approved For Release 2001/03/03 : CIA-RDP78-05867A000100050013-0					
RESTRICTED					

30160

B-841

RESTRICTED

29 July 50

✓

AREA (AMS NO.) | COUNTRY | PROVINCE | STATE

2112 | | | |
Approved For Release 2001/03/03 : CIA-RDP78-05867A000100050013-0

GEOGRAPHIC COORDINATES |
N 41 45 E 82 30 (approx)

TITLE |
MAIN THRU ROUTE

DATE OF PICTURE | SOURCE OF PICTURE | 25X1A

1949 | [redacted]

CLASSIFICATION |

Restricted

CAPTIONED BY | VERIFIED BY |

Approved For Release 2001/03/03 : CIA-RDP78-05867A000100050013-0

FORM NO. 60-53 | CAPTION REPORT **RESTRICTED**

SEP 1948

38167

B-841

RECORDED 29 JULY 50



AREA (AMS NO.)	COUNTRY	PROVINCE	PLACE
----------------	---------	----------	-------

2114	CHINA	SICHUAN	Chia
------	-------	---------	------

Approved For Release 2001/03/03 : CIA-RDP78-05867A000100050013-0

GEOGRAPHIC COORDINATES	TITLE
------------------------	-------

N 41 45 E x 2 30 (approx)

THRU
MAIN THROUGH ROUTE

C-Y 22

DATE OF PICTURE	SOURCE OF PICTURE
-----------------	-------------------

1949

25X1A

CLASSIFICATION	CAPTIONED BY	VERIFIED BY
----------------	--------------	-------------

Restricted

Approved For Release 2001/03/03 : CIA-RDP78-05867A000100050013-0

FORM NO. 60-53
SEP 1948

CAPTION REPORT

CIA (PHOTO ACCESSION NO.) 38166		LOT NO. B-841		RESTRICTED 29 July 50		C	
AREA Approved For Release 2001/03/03 : CIA-RDP78-05867A000100050013-0		COUNTRY CHINA		PROVINCE SINKIANG		Q1216	
GEOGRAPHIC COORDINATES N 41 45 E 82 30 (approx)				MAP REFERENCE			
TITLE							
DATE OF PICTURE 1944		SOURCE OF PICTURE [REDACTED]		25X1A		C-4 25	
CLASSIFICATION Restricted							
CAPTIONED BY JEB				VERIFIED BY			
FORM NO. 1 SEP 50 Approved For Release 2001/03/03 : CIA-RDP78-05867A000100050013-0							

CIA (PHOTO ACCESSION) NO. 1 38155		LOT NO. B-841	DATE 29 July 50
AREA CHINA		RESTRICTED	
Approved For Release 2001/03/03 : CIA-RDP78-05867A000100050013-0		C	
GEOGRAPHIC COORDINATES N 38 56 E 76 13		MAP REFERENCE WAC 325	
TITLE			
DATE OF PICTURE 1949		SOURCE OF PICTURE 25X1A	
CLASSIFICATION Restricted			
CAPTIONED BY JEB		VERIFIED BY	
FORM NO. 1		Approved For Release 2001/03/03 : CIA-RDP78-05867A000100050013-0	
SERIAL		RESTRICTED	

CIA (PHOTO ACCESSION NO.) 38164		LOT NO.	
AREA		RESTRICTED	
Approved For Release 2001/03/03 : CIA-RDP78-05867A000100050013-0		B-841 29 JULY 60 C	
CHINA		SINKIANG KASHGAR	
GEOGRAPHIC COORDINATES		MAP REFERENCE	
N 39 28 E 76 02		WAC 385	
TITLE			
DATE OF PICTURE		SOURCE OF PICTURE	
1949		25X1A	
CLASSIFICATION			
Restricted			
CAPTIONED BY		VERIFIED BY	
SEP			
FORM NO. 10 SEP 59			
Approved For Release 2001/03/03 : CIA-RDP78-05867A000100050013-0			

CIA PHOTO ACCESSION NO.	38162	LOT NO.	R-841	RESTRICTED	DATE	21 July 50	
AREA	211 L	COUNTRY	China	PROVINCE	Szechwan	PLANT	YI-NING RIVER
Approved For Release 2001/03/03 : CIA-RDP78-05867A000100050013-0							
GEOGRAPHIC COORDINATES	N 36 51		E 77 06 (approx)		MAP REFERENCE	WHC 535	
TITLE							
						(R-365)	
						25X1A	
DATE OF PICTURE	1949		SOURCE OF	[REDACTED]			
CLASSIFICATION	Restricted						
CAPTIONED BY	[Signature]		VERIFIED BY				
FORM NO. 1	Approved For Release 2001/03/03 : CIA-RDP78-05867A000100050013-0						
SEP 50	RESTRICTED						

CIA (PHOTO ACCESSION NO.)		LOT NO.	
38161		B-841	
RESTRICTED			
DATE		24 July 50	
AREA		C	
Approved For Release 2001/03/03 : CIA-RDP78-05867A000100050013-0			
1530		INDIA	
GEOGRAPHIC COORDINATES		MAP REFERENCE	
N 35 30 E 76 32		DERSANG PLAIN	
TITLE			
High peak in distance probably Robinson Austin			
(R-4-10)			
25X1A			
DATE OF PICTURE		SOURCE OF PICTURE	
1949		[REDACTED]	
CLASSIFICATION			
Restricted			
CAPTIONED BY		VERIFIED BY	
JEB			
FORM NO. 100-50			
Approved For Release 2001/03/03 : CIA-RDP78-05867A000100050013-0			
RESTRICTED			

CIA (PHOTO ACCESSION NO.)		38160		LOT NO.		B-1047		DATE		CONFIDENTIAL 2 August 50	
AREA (AMS NO.)		433 A		COUNTRY		Congo		PROVINCE		US OFFICIALS ONLY	
Approved For Release 2001/03/03 : CIA-RDP78-05867A000100050013-0											
GEOGRAPHIC COORDINATES						MAP REFERENCE					
N S 2040 W 5129						Pudim #15 Hwy.					
TITLE											
Hydro electric power plant on Parava River.											
North of Tres Lagunas. (TRES LAGUNAS)											
25X1A											
DATE OF PICTURE				SOURCE OF PICTURE							
1950				[REDACTED]							
CLASSIFICATION											
Conf. 10500											
CAPTIONED BY						VERIFIED BY					
RFB						CONFIDENTIAL					
FORM NO. 60-53											
Approved For Release 2001/03/03 : CIA-RDP78-05867A000100050013-0											

CIA (PHOTO ACCESSION NO.) 38159		LOT NO. B-1047	DATE 2 August 50
AREA (AMS NO.) 433 H		COUNTRY Brazil	CONFIDENTIAL Approved For Release 2001/03/03 : CIA-RDP78-05867A000100050013-0
GEOGRAPHIC COORDINATES S 20 40 W 51 29		MAP REFERENCE PARANA ITAPURA Pichini N15 S4	
TITLE Hydro electric power plant on Parana River North of Tucu Lagoa			
25X1A			
DATE OF PICTURE 1950	SOURCE OF PICTURE [REDACTED]		
CLASSIFICATION Conf. 10500			
CAPTIONED BY AB		VERIFIED BY	
FORM NO. 60-53 SEP 1950		CONFIDENTIAL Approved For Release 2001/03/03 : CIA-RDP78-05867A000100050013-0	

CONFIDENTIAL

CIA PHOTO ACCESSION NO. 38153		LOT NO.	DATE 8/12/67
Approved For Release 2001/03/03 : CIA-RDP78-05867A000100050013-0			
AREA 1155M	COUNTRY Poland	CITY Gdansk	ORLOWO (NR)
GEOGRAPHIC COORDINATES 54° 29' N 18° 34' E		MAP REFERENCE MAP BR.	
TITLE Sea Coast. [near Orlowo and Kolibki]			
coordinates not available			54° 28'
			18° 33'
DATE OF PICTURE	SOURCE 25X1A		
CLASSIFICATION 25X1A			
CAPTIONED	VERIFIED BY		
Approved For Release 2001/03/03 : CIA-RDP78-05867A000100050013-0			
FORM 107 SEP 1954	CAPTION REPORT CONFIDENTIAL		

38157

B-1032

8/2/80

CONFIDENTIAL

AREA (AMS NO.) COUNTRY PROVINCE Gdansk PLACE (NR)

Approved For Release 2001/03/03 : CIA-RDP78-05867A000100050013-0

GEOGRAPHIC COORDINATES 54° 36' N 18° 48' E MAP REFERENCE OSS

TITLE [Sea coast on the] HEL PENINSULA. Beach

G D A N S K

25X1A

DATE OF PICTURE SOURCE

CLASSIFICATION 25X1A CAPTIONED BY APPROVED 2001/03/03 : CIA-RDP78-05867A000100050013-0

FORM NO. 60-53 SEP 1948 CAPTION REPORT CONFIDENTIAL

38155

15-1032

8/2/50

CONFIDENTIAL

AREA (AMS NO.)	COUNTRY	PROVINCE	PLACE
----------------	---------	----------	-------

APSEM

Poland

GDANSK

Adunia

Approved For Release 2001/03/03 : CIA-RDP78-05867A000100050013-0

GEOGRAPHIC COORDINATES

54° 28' N 18° 32' E

Times

TITLE

Pilniski Basin

25X1A

DATE OF PICTURE

—

SOURCE OF



CLASSIFICATION

25X1A

CAPTIONED BY

Approv



2001/03/03

VERIFIED BY

SR

CIA-RDP78-05867A000100050013-0

FORM NO. 60-53
SEP 1948

CAPTION REPORT

CONFIDENTIAL

38155

P-1032

0/2/5 CONFIDENTIAL

AREA (AMS NO. 1) COUNTRY PROVINCE PLACE

Approved For Release 2001/03/03 : CIA-RDP78-05867A000100050013-0

GEOGRAPHIC COORDINATES

50° 04' N 21° 26' E

OSS

TITLE Artificial Rubber Works Construction of steel tanks

25X1A

DATE OF PICTURE SOURCE OF PICTURE

CLASSIFICATION 25X1A

CAPTIONED BY Approve 001/03/03 VERIFIED BY CIA-RDP78-05867A000100050013-0

FORM NO. 60-53 SEP 1948 CAPTION REPORT CONFIDENTIAL

38154

D-1032

8/2/80

CONFIDENTIAL

AREA (AMS NO.)	COUNTRY	PROVINCE	PLACE
----------------	---------	----------	-------

455M

Poland

SLASK

Myslowice


GEOGRAPHIC COORDINATES	MAP REFERENCE
------------------------	---------------

50°14' N 19°08' E

TITLE

DATE OF PICTURE	SOURCE
-----------------	--------

25X1A



CLASSIFICATION

25X1A

CAPTIONED BY	APPROVED BY	DATE	VERIFIED BY
--------------	-------------	------	-------------

Appro



001/03/03

CIA-RDP78-05867A000100050013-0

AREA (AMS NO.)	COUNTRY	PROVINCE	PLACE
1155M	Poland	SPANSK	DEBK
Approved For Release 2001/03/03 : CIA-RDP78-05867A000100050013-0			
GEOGRAPHIC	54° 41' N 18° 10' E		
TITLE	Mouth of the PIASNICA RIVER [Former frontier] [Frontier guard on left bank]		
		PIAZNITZ R.	
		54 41 N 18 10 E	
DATE OF PICTURE	SOURCE [REDACTED]		
	Get WAC. 169		
CLASSIFICATION	25X1A		
CAPTIONED BY	Appr [REDACTED]		
VERIFIED BY	2001/03/03 : CIA-RDP78-05867A000100050013-0		
FORM NO. SEP 1948 60-53	CAPTION REPORT		CONFIDENTIAL

12-1032

9/1/80

CONFIDENTIAL

38152

D-1032

8/4/50

CONFIDENTIAL

AREA NAME NO. 1	COUNTRY	PROVINCE	PLACE
-----------------	---------	----------	-------

7455 M

Poland

Krakow

Approved For Release 2001/03/03 : CIA-RDP78-05867A000100050013-0

TITLE
 BIALOWIEZA Forest preserved in natural condition of wilderness and rich fauna.

BIALA RIVER
 49° 55' N
 21° 00' E

DATE OF PICTURE	SOURCE OF PHOTOGRAPH
-----------------	----------------------

25X1A

CLASSIFICATION	25X1A
----------------	-------

CAPTIONED BY	APPROVED BY	DATE	VERIFIED BY	REF ID
--------------	-------------	------	-------------	--------

Appro

[Redacted]

2001/03/03

CIA-RDP78-05867A000100050013-0

CIA-RDP78-05867A000100050013-0

AREA (AMS NO. 1)		COUNTRY	PROVINCE	PLACE	CONFIDENTIAL
4155M		Poland	SLASK SILESIA	KROLEWSKA HUTA	
GEOGRAPHIC COORDINATES		CLASSIFICATION		Reference ID	
50° 18' N 18° 56' E		25X1A		CIA-RDP78-05867A000100050013-0	
TITLE					
Iron Works					
Silesia					
DATE OF PICTURE		SOURCE			
		[REDACTED]			
CLASSIFICATION					
25X1A					
CAPTIONED BY			VERIFIED BY		
Approv [REDACTED]			2001/03/03 : CIA-RDP78-05867A000100050013-0		
FORM NO. 80-52 SEP 1948		CAPTION REPORT		CONFIDENTIAL	

Approved For Release 2001/03/03 : CIA-RDP78-05867A000100050013-0

D-1032 8/2/50

38150

13-1032

8/2/50

CONFIDENTIAL

AREA (AMS NO.) COUNTRY PROVINCE PLACE

Approved For Release 2001/03/03 : CIA-RDP78-05867A000100050013-0

GEOGRAPHIC COORDINATES MAP REFERENCE

61° 05' N 28° 18' E NIS

TITLE

Between Lake SAIMAA and ~~Vilpuri~~

↓
VILPURI

25X1A

DATE OF PICTURE SOURCE

CLASSIFICATION 25X1A

CAPTIONED [redacted] ease 2001/03/03 : CIA-RDP78-05867A000100050013-0

FORM NO. 59 SEP 1948 60-53 CAPTION REPORT CONFIDENTIAL

CIA PHOTO ACCESSION NO. 38149	LOT NO. B-1032	DATE 8/2/50	CONFIDENTIAL
AREA 821M	FINLAND	UUSIMAA	PORKKALA (NR)
GEOGRAPHIC COORDINATES 59° 59' N 24° 26' E	MAP REFERENCE NIS		
TITLE The bay of the PORKKALA PENINSULA.			
DATE OF PICTURE		SOURCE OF 25X1A	
CLASSIFICATION C 25X1A			
CAPTIONED BY		VERIFIED BY JSB	
FORM NO. 1 SEP 1949			
Approved For Release 2001/03/03		CIA-RDP78-05867A000100050013-0	
CAPTION REPORT		CONFIDENTIAL	

38148

B-1032

8/2/50

CONFIDENTIAL

AREA (AMS NO.)	COUNTRY	PROVINCE	PLACE
----------------	---------	----------	-------

Approved For Release 2001/03/03 : CIA-RDP78-05867A000100050013-0

GEOGRAPHIC COORDINATES	MAP REFERENCE
------------------------	---------------

65° 51' N 24° 08' E NIS

TITLE

DATE OF PICTURE

SOURCE OF

25X1A

CLASSIFICATION 25X1A

CAPTIONED BY Appro [redacted] 2001/03/03 : CIA-RDP78-05867A000100050013-0

FORM NO. 1 SEP 1944 FO-53 CAPTION REPORT

38147

B-1032

8/2/58

IDENTIFICATION

TORNI0

AREA NAME NO.1 COUNTRY PROVINCE PLACE

Approved For Release 2001/03/03 : CIA-RDP78-05867A000100050013-0

GEOGRAPHIC COORDINATES MAP REFERENCE

65° 51' N 24° 08' E NIS

TITLE

Bridge across TORNE RIVER.

DATE OF PICTURE SOURCE OF

1944

25X1A

CLASSIFICATION

25X1A

CAPTIONED BY VERIFIED BY

Approved [redacted] 2001/03/03 : CIA-RDP78-05867A000100050013-0

FORM NO 60-53 SEP 1948

CAPTION REPORT

CONFIDENTIAL

38145

B-1032

8/2/80

CONFIDENTIAL

AREA NAME NO. 1 COUNTRY PROVINCE PLACE

Approved For Release 2001/03/03 : CIA-RDP78-05867A000100050013-0

GEOGRAPHIC COORDINATES MAP REFERENCE

61° 09' N 28° 48' E NIS SSR
Former Russian-Finnish Border

25X1A

DATE OF PICTURE SOURCE OF PICTURE

CLASSIFICATION 25X1A

CAPTIONED BY Approved 2001/03/03 : CIA-RDP78-05867A000100050013-0

FORM NO 60-53 SEP 1946 CAPTION REPORT CONFIDENTIAL

CIA PHOTO ACCESSION NO. 1 38145	LOT NO. P-1032	DATE 8/2/58	CONFIDENTIAL
Approved For Release 2001/03/03 : CIA-RDP78-05867A000100050013-0			
AREA 39N - USSR - Asiatic RSTR - CHITA OBLAST ZILOVO-			
GEOGRAPHIC COORDINATES 53°05'N 117°28'E		MAP REFERENCE NIS	AKSENOVO
TITLE			
DATE OF PICTURE 1946	SOURCE OF 25X1A		
CLASSIFICATION Conf. 25X1A			
CAPTIONED BY [REDACTED]		VERIFIED BY [REDACTED]	
FORM NO. 1 SEP 1977			
Approved For Release 2001/03/03 : CIA-RDP78-05867A000100050013-0			
CAPTION REPORT			
CONFIDENTIAL			

38144

D-1032

8/2/50

-----C

AREA NAME NO. 1	COUNTRY	PROVINCE -	PLACE
-----------------	---------	------------	-------

Approved For Release 2001/03/03 : CIA-RDP78-05867A000100050013-0

GEOGRAPHIC COORDINATES	MAP REFERENCE	
------------------------	---------------	--

50°55'N 26°15'E

055

DOLINA

TITLE	
-------	--

Basalt quarries

VOLYNSKAYA OB.
formerly VOLHYNIA
PROV-POLAND.

DATE OF PICTURE	COUR
-----------------	------

25X1A

CLASSIFICATION	
----------------	--

25X1A

CAPTIONED BY	APPROVED BY
--------------	-------------

Appro [redacted] e 2001/03/03 : CIA-RDP78-05867A000100050013-0

FORM NO. 53 SEP 1948	CAPTION REPORT	CONFIDENTIAL
-------------------------	----------------	--------------

RESTRICTED

CIA PHOTO ACCESSION NO. 1 38143		LOT NO. B-1032		8/2/50		C	
Approved For Release 2001/03/03 : CIA-RDP78-05867A000100050013-0				25M USSR Estonian SSR TALLINN			
GEOGRAPHIC COORDINATES 59° 24' N 24° 45' E				MAP REFERENCE DSS			
TITLE Panorama of harbor (2)							
DATE OF PICTURE		SOURCE OF 25X1A					
CLASSIFICATION							
CAPTIONED BY 25X1A				VERIFIED BY JSB			
FORM 1 SEP 1947 Approved For Release 2001/03/03 : CIA-RDP78-05867A000100050013-0							
CAPTION REPORT RESTRICTED							

CONFIDENTIAL

CIA (PHOTO ACCESSION NO.) 38141		LOT NO. B-1032	DATE 8/2/50
AREA (AMS NO.) 4	COUNTRY USSR	PROCESSED 2001/03/03	REF ID CIA-RDP78-05867A000100050013-0
GEOGRAPHIC COORDINATES 48°22'N 25°14'E		MAP REFERENCE Times.	
TITLE Wlam under construction			
USSR			
DATE OF PICTURE	SOURCE OF 25X1A		
	WAC 233		
CLASSIFICATION 25X1A			
CAPTIONED BY Appro		se 2001/03/03 : CIA-RDP78-05867A000100050013-0	
FORM NO. 60-53 SEP 1948			

CAPTION REPORT

CONFIDENTIAL

CIA PHOTO ACCESSION NO. 1 38140		LOT NO. B-1032		CONFIDENTIAL <i>12/50</i>	
AREA <i>SK</i>		IRAN		TEHERAN TEHERAN	
GEOGRAPHIC COORDINATES 35° 40' N 51° 26' E			MAP REFERENCE NIS		
TITLE <i>Police Headquarters.</i>					
DATE OF PICTURE 1945		SOURCE OF PHOTO 25X1A			
CLASSIFICATION <i>e</i> 25X1A					
CAPTIONED BY			VERIFIED BY		
FORM 1 Approved For Release 2001/03/03 : CIA-RDP78-05867A000100050013-0 SEP 68 CONFIDENTIAL					

CIA PHOTO ACCESSION NO. 1 38139		LOT NO.	
AREA 5K		IRAN	
GEOGRAPHIC COORDINATES 30° 20' N 48° 16' E		MAP REFERENCE N15	
TITLE Part of the "old" city.			
KHUZISTAN			
<i>Reference</i>			
DATE OF PICTURE 1945	SOURCE OF PHOTO 25X1A		
CLASSIFICATION 25X1A			
CAPTIONED BY		VERIFIED BY	
FORM 1041		7/57	
Approved For Release 2001/03/03 : CIA-RDP78-05867A000100050013-0 CAPTION REPORT			

CONFIDENTIAL

CONFIDENTIAL

CIA (PHOTO ACCESSION NO.)		LOT NO.	
38133		B-1032	
CONFIDENTIAL			
AREA		APPROVED FOR RELEASE 2001/03/03 : CIA-RDP78-05867A000100050013-0	
37 M Hungary		TOLNA DUNAFÖLDVÁR	
GEOGRAPHIC COORDINATES		MAP REFERENCE	
46° 47' N 18° 56' E		Times	
TITLE			
Bridge across the Danube River.			
DATE OF PICTURE		SOURCE	
		25X1A [REDACTED]	
CLASSIFICATION			
25X1A			
CAPTIONED BY		VERIFIED BY	
[REDACTED]		78	
FORM NO.		APPROVED FOR RELEASE 2001/03/03 : CIA-RDP78-05867A000100050013-0	
SEP 1		CAPTION REPORT CONFIDENTIAL	

CIA (PHOTO ACCESSION NO.)	38137	LOT NO.	B-1032	DATE	8/2/50	CONFIDENTIAL
AREA	Approved For Release 2001/03/03 : CIA-RDP78-05867A000400050013-0			37M Hungary		DEBRECZEN (NR)
GEOGRAPHIC COORDINATES	47° 32' N		21° 30' E		MAP REFERENCE Times	
TITLE	Farm and sheep on the HORTOBAGY - (Plains - Farming flat area)					
25X1A						
DATE OF PICTURE	_____		SOURCE OF PICTURE <div style="background-color: black; width: 100px; height: 20px;"></div>			
CLASSIFICATION	C 25X1A					
CAPTIONED BY	<div style="background-color: black; width: 100%; height: 15px;"></div>			VERIFIED BY DOD		
FORM NO. SEP	Approved For Release 2001/03/03 : CIA-RDP78-05867A000400050013-0			CONFIDENTIAL		00050013-0

CONFIDENTIAL

CIA (PHOTO ACCESSION NO.)	38136	LOT NO.	B-1032	DATE	8/2/50	CLASSIFICATION	C
AREA	37M	COUNTRY	Hungary	CITY	Hajdu	DEBRECZEN (NR)	
GEOGRAPHIC COORDINATES	47° 32' N 21° 37' E		MAP REFERENCE				
TITLE	Cattle on the HORTOBAGY						
DATE OF PICTURE	25X1A						
CLASSIFICATION	C 25X1A						
CAPTIONED BY	[REDACTED]			VERIFIED BY	DSS		
FORM 163 SEP 1949	Approved For Release 2001/03/03 : CIA-RDP78-05867A000100050013-0						CONFIDENTIAL

CIA (PHOTO ACCESSION NO.)		LOT NO.		CONFIDENTIAL	
38135		B-1027		US OFFICIALS ONLY	
AREA (AMS NO.)	COUNTRY	APPROVAL	Approved For Release 2001/03/03 : CIA-RDP78-05867A000100050013-0		
113	Belgium	Brabant	Brussels		
GEOGRAPHIC COORDINATES			MAP REFERENCE		
N 50 52 E 04 22			T. 1111 S. 11		
TITLE					
Belgian Communist Party Demonstration					
DATE OF PICTURE		SOURCE OF PICTURE		25X1A	
1950		[REDACTED]			
CLASSIFICATION					
Conf. 14500					
CAPTIONED BY			VERIFIED BY		
[Signature]					
FORM NO. 60-53					
Approved For Release 2001/03/03 : CIA-RDP78-05867A000100050013-0					
CONFIDENTIAL					
US OFFICIALS ONLY					

30134

3-1027

2 Aug 50

AREA (ANS NO.)	COUNTRY	PROV	US OFFICIALS ONLY	PLAC
----------------	---------	------	-------------------	------

413 M Belgium

Brabant

Brussels

Approved For Release 2001/03/03 : CIA-RDP78-05867A000100050013-0

N 50 52 E 04 22

Tower St.


TITLE

*Summary told at local of Amities Belgo-Sovietique (ABS).
Soviet writer ILYA EHRENBURG autographing his works.*

DATE OF PICTURE	SOURCE OF PICTURE
-----------------	-------------------

25X1A

1950



CLASSIFICATION	CAPTIONED BY	VERIFIED BY
----------------	--------------	-------------

Conf./10500

98A

CONFIDENTIAL

Approved For Release 2001/03/03 : CIA-RDP78-05867A000100050013-0

FORM NO. 60-53 SEP 1948

CAPTION REPORT US OFFICIALS ONLY

381.33

B-1027 US OFFICIALS only August 50

AREA (AMS NO. 1) COUNTRY PROVINCE CITY

413 M Belgium Brabant Brussels
Approved For Release 2001/03/03 : CIA-RDP78-05867A000100050013-0

GEOPHOTO N 50 52 E 04 22 WAC Times Sq.

TITLE Belgian Communist Party demonstration

following meeting held in Place Anversena s. June 50
names of prominent participants in P-files see C-4 (over)

DATE OF PICTURE 1950 June SOURCE OF PICTURE [REDACTED]

25X1A

CLASSIFICATION Conf/usoo

CAPTIONED BY [REDACTED] VERIFIED BY [REDACTED]

Approved For Release 2001/03/03 : CIA-RDP78-05867A000100050013-0

U.S. OFFICIALS ONLY

AREA (AMS NO.) COUNTRY PLACE

413 M Belgium Brussels

Approved For Release 2001/03/03 : CIA-RDP78-05867A000100050013-0

AL 50 52 E 04 22 Tania Key

TITLE Belgian Communist Party demonstration

following meeting held in Place Anversseme 5 June 50
names of prominent participants in presumably files - see C.H. (OVER)

DATE OF PICTURE SOURCE OF PICTURE

1950 [REDACTED]

25X1A

CLASSIFICATION Conf / US 00

CAPTIONS BY RB VERIFIED BY

Approved For Release 2001/03/03 : CIA-RDP78-05867A000100050013-0

FORM NO. 60-55 SEP 1948 CAPTION REPORT US OFFICIALS ONLY

AREA (AMS NO.)	COUNTRY	PROVINCE	FLAG
413 M	Belgium	Brabant	Belgium
Approved For Release 2001/03/03 : CIA-RDP78-05867A000100050013-0			
GEOGRAPHIC COORDINATES	TITLE		
N 50 52 E 04 22	Tennis Day		
Belgian Communist Party demonstration			
following meeting held in Place Communisme 3 June 50			
names of prominent participants in Para file see C.H. (OVER)			
DATE OF PICTURE	SOURCE OF PICTURE		
19.50	[REDACTED]		25X1A
CLASSIFICATION			
Conf 10500			
CAPTIONED BY	VERIFIED BY		
gcl	CONFIDENTIAL		
Approved For Release 2001/03/03 : CIA-RDP78-05867A000100050013-0			
FORM NO 60-53 SEP 1948	CAPTION REPORT US OFFICIALS ONLY		

US OFFICIALS ONLY

August 50

0-1027

Approved For Release 2001/03/03 : CIA-RDP78-05867A000100050013-0

CONFIDENTIAL
US OFFICIALS ONLY

30130

D-1027

US OFFICIALS ONLY

Mag 50

AREA (AMS NO.) COUNTRY PROVINCE PLACE

413 M Belgium Brabant Brussels

Approved For Release 2001/03/03 : CIA-RDP78-05867A000100050013-0

W 50 52 E 04 22 Tamsa Day

TITLE Signing Plans of Stockholm at Place Amersfoort meeting

DATE OF PICTURE SOURCE OF PICTURE 25X1A

1850 [REDACTED]

CLASSIFICATION Conf / usoc

CAPTIONED BY VERIFIED BY

Approved For Release 2001/03/03 : CIA-RDP78-05867A000100050013-0

FORM NO. 60-53 SEP 1948 CAPTION REPORT US OFFICIALS ONLY

0220

5-777 CONFIDENTIAL

1 August 50

AREA (AMS NO.)	COUNTRY	US OFFICIALS ONLY	PLACE
----------------	---------	-------------------	-------

52 L

Ho Kow Chau, Tonkin Gulf

LAO KAY

GEOGRAPHIC COORDINATES	APPROVED FOR RELEASE 2001/03/03	CIA-RDP78-05867A000100050013-0
------------------------	---------------------------------	--------------------------------

1122 31 E103 57

WMC 616

TITLE

Confluence of Red & Nam Ou Rivers. Village of
 Ho Kow Chau opposite bank
 in Communist China

25X1A

1-17

DATE OF PICTURE	SOURCE OF PICTURE
-----------------	-------------------

1950



CLASSIFICATION

Conf.

CAPTIONED BY	VERIFIED BY
--------------	-------------

FER

APPROVED FOR RELEASE 2001/03/03	CIA-RDP78-05867A000100050013-0
---------------------------------	--------------------------------

FORM NO. 60-53 SEP 1948


CAPTION REPORT US OFFICIALS ONLY

AREA (AMS NO.)		COUNTRY	PROVINCE	FILE
524		<i>La Onda - China</i>	<i>Taipei</i>	<i>100-408</i>
GEOGRAPHIC		Approved For Release 2001/03/03 : CIA-RDP78-05867A000100050013-0		
TITLE		<i>W 22.31 E 103 57</i> <i>WAC 616</i>		
DATE OF PICTURE		SOURCE OF PICTURE		
1950		[REDACTED]		
CLASSIFICATION				
<i>Conf. / usoo</i>				
CAPTIONED BY		VERIFIED BY		
<i>SPB</i>		<i>CONFIDENTIAL</i>		
FORM NO. 60-53		Approved For Release 2001/03/03 : CIA-RDP78-05867A000100050013-0		
SEP 1948		OFFICIALS ONLY		
		CAPTION REPORT		

0-977 US OFFICIALS ONLY August 50

25X1A

1-12

CIA PHOTO ACCESSION NO. 1 38127		LOT NO. B-977		CONFIDENTIAL	
AREA (AMS NO. 1) 526		COUNTRY Ho. (China)		1 August 50	
Approved For Release 2001/03/03 : CIA-RDP78-05867A000100050013-0					
GEOGRAPHIC COORDINATES N 22 31 E 103 57			MAP REFERENCE WAC 616		
TITLE Young lady of Quang nam.					
25X1A 1-11					
DATE OF PICTURE 1950		SOURCE OF PICTURE 			
CLASSIFICATION Conf. 10500					
CAPTIONED BY ACB			VERIFIED BY JSS		
FORM NO. 60-53 Approved For Release 2001/03/03 : CIA-RDP78-05867A000100050013-0					

CONFIDENTIAL

US OFFICIALS ONLY

25X1A


1-11

CONFIDENTIAL

US OFFICIALS ONLY

Approved For Release 2001/03/03 : CIA-RDP78-05867A000100050013-0

AREA (AMS NO.)		COUNTRY		SOURCE OF PICTURE	
52 L		Fr. du Sud Ocean		B-977 US OFFICIALS ONLY 1 August 50	
GEOGRAPHIC		TITLE		REF	
Approved For Release 2001/03/03 : CIA-RDP78-05867A000100050013-0		WAC 816		1-9	
DATE OF PICTURE		SOURCE OF PICTURE		25X1A	
1950		[REDACTED]			
CLASSIFICATION		CAPTIONED BY		VERIFIED BY	
Conf/US00		[Signature]		CONFIDENTIAL	
FORM NO. 601 55		Approved For Release 2001/03/03 : CIA-RDP78-05867A000100050013-0		US OFFICIALS ONLY	
SEP 1948		CAPTION REPORT			

CIA (PHOTO ACCESSION NO.)		LOT NO.	
38125		P-977	
CONFIDENTIAL			
US OFFICIALS ONLY - Aug 50			
AREA (AWS NO.)	COUNTRY	APPROVED FOR RELEASE 2001/03/03 : CIA-RDP78-05867A000100050013-0	
38 E	Th. Ouda (China)	Tonkin Prolect. LAO RAY	
GEOGRAPHIC COORDINATES		MAP REFERENCE	
N 22.31 E 103 57		NBC 616	
TITLE			
Nuong man filling water bottles from bamboo containers			
			
DATE OF PICTURE	SOURCE		
1950	1		
25X1A			
CLASSIFICATION			
Conf. U.S.O.			
CAPTIONED BY		VERIFIED BY	
K.B.		S.B.	
FORM NO. 60-53			
SEP 1950			
CONFIDENTIAL			
US OFFICIALS ONLY			
Approved For Release 2001/03/03 : CIA-RDP78-05867A000100050013-0			

AREA (AMS NO.)		COUNTRY		PROVINCE		PLACE	
52 L		Fr. Dard's China		Tonkin		WAC 816	
Approved For Release 2001/03/03 : CIA-RDP78-05867A000100050013-0 US OFFICIALS ONLY							
GEOGRAPHIC COORDINATES							
N 22.31 E 103 57							
TITLE							
Mama & Muong eating mid-morning meal of Chinese soup & rice.							
Downloaded to "CONFIDENTIAL" 25X1A PER CONVERSATION [REDACTED]							
28 Feb 57							
DATE OF PICTURE		SOURCE OF PICTURE					
1850		[REDACTED]					
25X1A							
CLASSIFICATION							
Conf. 1/500							
CAPTIONED BY							
[REDACTED]							
Approved For Release 2001/03/03 : CIA-RDP78-05867A000100050013-0 CONFIDENTIAL US OFFICIALS ONLY							
FORM NO. 66 SEP 1946							
CAPTION REPORT							

AREA (AMS NO.)	52 L	COUNTRY	Vietnam	PROVINCE	US OFFICIALS ONLY	DATE	21 July 50
GEOGRAPHIC COORDINATES		Sp. Anho China		Tonkin Protect.		1950	
TITLE		Approved For Release 2001/03/03 : CIA-RDP78-05867A000100050013-0		WAC 616		1300100050013-0 (1/R)	
<p>Sunday morning market in ^{village} Pong Sen across Red River from Lao Kay.</p> <p>Downgraded to "CONFIDENTIAL" PER CONVERSATION [REDACTED] 25 FEB 57 / 25X1A 25X1A 1-1</p>							
DATE OF PICTURE	SOURCE OF PICTURE						
1950	[REDACTED]						
CLASSIFICATION	Confidential / usoo						
CAPTIONED BY	[REDACTED]						
FORM NO. 68-1	VERIFIED BY						
SEP 1948	Approved For Release 2001/03/03 : CIA-RDP78-05867A000100050013-0						
CAPTION REPORT US OFFICIALS ONLY							

CIA PHOTO ACCESSION NO. 38121		LOT NO. B-977		CONFIDENTIAL	
AREA (AMS NO.)		COUNTRY		US OFFICIALS ONLY	
Approved For Release 2001/03/03 : CIA-RDP78-05867A000100050013-0					
GEOGRAPHIC COORDINATES		MAP REFERENCE		278 XAY	
N 22 31 E 103 57		WAC 616			
TITLE A Manu woman					
DATE OF PICTURE 1950					
SOURCE OF PICTURE 25X1A					
CLASSIFICATION Conf. 6500					
CAPTIONED BY SFB				VERIFIED BY DSB	
FORM NO. 60-53 SEP 1955					
Approved For Release 2001/03/03 : CIA-RDP78-05867A000100050013-0					

AREA NAME NO. 1		COUNTRY		PROVINCE		PLACE	
52 L		In. Suda China		Peking		July 50	
Approved For Release 2001/03/03 : CIA-RDP78-05867A000100050013-0							
GEOGRAPHIC COORDINATES		ELEVATION		TEMPERATURE		WIND	
1122 31		E 10.3		57		WAC 616	
TITLE							
Member of Man race of hill people							
25X1A							
DATE OF PICTURE		SOURCE OF PICTURE					
1950		[REDACTED]					
CLASSIFICATION							
Conf. 10500							
CAPTIONED BY				VERIFIED BY			
[REDACTED]				CONFIDENTIAL			
Approved For Release 2001/03/03 : CIA-RDP78-05867A000100050013-0							
FORM NO. 50-53		CAPTION REPORT US OFFICIALS ONLY					
SEP 1948							

38119

B-977 US OFFICIALS ONLY 31 July 50

AREA (AMS NO.) | COUNTRY | PROVINCE | PLACE

524 | *For Hanoi Division* | *Thanh Binh Protect.* | *LAO KAY*

GEOGRAPHIC COORDINATES | *1122 31 E 103 57* | *WAC 616*

TITLE

Child of Nuong race

DATE OF PICTURE | SOURCE OF PICTURE

1950

25X1A



1-4

CLASSIFICATION

Confidential/USOO

CAPTIONED BY | VERIFIED BY

GR

Approved For Release 2001/03/03 : CIA-RDP78-05867A000100050013-0

FORM NO. 60-53 SEP 1948 | CAPTION REPORT US OFFICIALS ONLY


5-977 CONFIDENTIAL August 50			
AREA (AMS NO.)	COUNTRY	PROVINCE	PLACE
52 L	French Indo China	Tonking Protect	LAO KAY
Approved For Release 2001/03/03 : CIA-RDP78-05867A000100050013-0			
GEOGRAPHIC COORDINATES		REFERENCE	
N 22 31 E 103 57		WAC 116	
TITLE			
Home of French provincial governor.			
1-36			
25X1A			
DATE OF PICTURE	SOURCE OF PICTURE		
1950	[REDACTED]		
CLASSIFICATION			
Conf			
CAPTIONED BY	VERIFIED BY		
RB			
Approved For Release 2001/03/03 : CIA-RDP78-05867A000100050013-0			
FORM NO. 60-53 SEP 1948	CAPTION REPORT CONFIDENTIAL		

00211

D-777

CONFIDENTIAL

1 August 50


AREA (AMS NO.) 52 L	COUNTRY So. Sndn China	PROVINCE Tonking Provl	PLACE 100 NAY
GEOGRAPHIC Approved For Release 2001/03/03 : CIA-RDP78-05867A000100050013-0			
N 22 31 E 103 52		WAC 616	
TITLE Catholic church. Combination parade ground and soccer field in foreground.			
1-33			
25X1A			
DATE OF PICTURE 1950	SOURCE OF PICTURE 		
CLASSIFICATION Conf.			
CAPTIONED BY FEB		VERIFIED BY	
Approved For Release 2001/03/03 : CIA-RDP78-05867A000100050013-0			
FORM NO. 60-53 SEP 1948		CAPTION REPORT CONFIDENTIAL	

00110

B-977 CONFIDENTIAL August 50

AREA (AMS NO.)	COUNTRY	PROVINCE	PLACE
524	Szechwan, China	Szechwan, China	Szechwan, China
Approved For Release 2001/03/03 : CIA-RDP78-05867A000100050013-0			
GEOGRAPHIC COORDINATES	ELEVATION		
112-2-31	E103 57		
TITLE		UNCLASSIFIED	
Red River			
DATE OF PICTURE		SOURCE	
1950		25X1A	
CLASSIFICATION			
Conf.			
CAPTIONED BY		VERIFIED BY	
AB			
Approved For Release 2001/03/03 : CIA-RDP78-05867A000100050013-0			
FORM NO. 60-53 SEP 1948			
CAPTION REPORT CONFIDENTIAL			

1-27

CIA PHOTO ACCESSION NO. 38115		LOT NO. B-977		DATE August 50	
AREA NAME NO. 52		COUNTRY <i>North China</i>		PROVINCE <i>Touking</i>	
Approved For Release 2001/03/03 : CIA-RDP78-05867A000100050013-0				140 KAY (one)	
GEOGRAPHIC COORDINATES N 22 31 E 103 57			MAP REFERENCE WAC 616		
TITLE <i>Village of Coy Lou on opposite bank of Red River.</i>					
25X1A 1226					
DATE OF PICTURE 1950		SOURCE OF PICTURE 			
CLASSIFICATION <i>Conf.</i>					
CAPTIONED BY <i>FB</i>			VERIFIED BY <i>DSB</i>		
FORM NO. 60-53					
Approved For Release 2001/03/03 : CIA-RDP78-05867A000100050013-0					

AREA (AMS NO.)		COUNTRY		PROVINCE		PLACE	
526		Fr. Indo China		Tonking Protect.		LAP-KAY	
GEOGRAPHIC COORDINATES							
N 22 31 E 103 57				WAC 616			
TITLE							
[Shanku Tri-color]							
DATE OF PICTURE							
1949 1950		SOURCE OF PICTURE					
		25X1A					
CLASSIFICATION							
Conf.							
CAPTIONED BY				VERIFIED BY			
[Signature]				358			
FORM NO. 60-53 SEP 1948							
CAPTION REPORT							


001131

8-777 CONFIDENTIAL (UNCLASS 50)

Approved For Release 2001/03/03 : CIA-RDP78-05867A000100050013-0

1-22

CONFIDENTIAL

CIA PHOTO ACCESSION NO. 1		LOT NO.	
38112		B-977	
CONFIDENTIAL			
AREA (AMS NO.)	COUNTRY	PROVINCE	PLACE
Approved For Release 2001/03/03 : CIA-RDP78-05867A000100050013-0		LAO KAY	
GEOGRAPHIC COORDINATES		MAP REFERENCE	
N 22 31 E 103 57		NAC 616	
TITLE			
Launch of barabodes at left, Red River			
1-20			
25X1A			
DATE OF PICTURE	SOURCE OF PICTURE		
1950			
CLASSIFICATION			
Confidential			
CAPTIONED BY	VERIFIED BY		
YFSB	DSS		
FORM NO. 60-53 SEP 1948	Approved For Release 2001/03/03 : CIA-RDP78-05867A000100050013-0		

AREA (AMS NO.)	COUNTRY	CONFIDENTIAL	10000150
52 L	Fr. Indo China	Tonkin Delta	LAO KAY
GEOGRAPHIC COORDINATES		Approved For Release 2001/03/03 : CIA-RDP78-05867A000100050013-0	
N 22 31 E 103 57		WAC 616	
TITLE			
Barracks for French forces on extreme right. Red River			
25X1A			
DATE OF PICTURE	SOURCE OF PICTURE		
1950	[REDACTED]		
CLASSIFICATION			
Conf.			
CAPTIONED BY	VERIFIED BY		
78B	[REDACTED]		
FORM NO. 60-53		Approved For Release 2001/03/03 : CIA-RDP78-05867A000100050013-0	
SEP 1948		CAPTION REPORT	
CONFIDENTIAL			

38110

B-97 CONFIDENTIAL *Urgent 50*

AREA (AMS NO.) COUNTRY PROVINCE PLACE

521 FR INDO CHINA TONKING PROTET LAO KAY

Approved For Release 2001/03/03 : CIA-RDP78-05867A000100050013-0

GEOGRAPHIC COORDINATES N 22 31 E 103 57 WPC 616

TITLE Red River

2-19

DATE OF PICTURE 1950 SOURCE OF PICTURE [REDACTED] 25X1A

CLASSIFICATION Confidential

CAPTIONED BY [REDACTED] VERIFIED BY [REDACTED]

Approved For Release 2001/03/03 : CIA-RDP78-05867A000100050013-0
FORM NO. 60-53 SEP 1948 CAPTION REPORT CONFIDENTIAL

00103

5 777 CONFIDENTIAL August 50

AREA NAME NO. 1 COUNTRY PROVINCE PLACE

522 Fr. Indo China Tonkin Provt LAO KAY

GEOGRAPHIC COORDINATES APPROVED FOR RELEASE 2001/03/03 CIA-RDP78-05867A000100050013-0

N 22 31 E 103 57

WAC 616 To Communist China

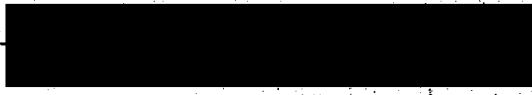
TITLE Official crossing from Lao Kaylacron Nam Ti River into Red China. Communist

Boat operation in daylight hours

2-9

DATE OF PICTURE SOURCE OF PICTURE 25X1A

1950



CLASSIFICATION CAPTIONED BY VERIFIED BY

Conf. GCB

APPROVED FOR RELEASE 2001/03/03 CIA-RDP78-05867A000100050013-0

FORM NO. 60-53 SEP 1948

CAPTION REPORT

CONFIDENTIAL

30103 3-977 **CONFIDENTIAL** August 50

AREA (AMS NO.) COUNTRY PRO. TITLE PLACE

52 L *Wu Luok China Tonkin Coast* 189 NAY
Approved For Release 2001/03/03 : CIA-RDP78-05867A000100050013-0

N 22 31 E 103 57 WAC 616
TITLE
*Officials crossing from Lao Kaybacson Nam-Ti
River [into Red China]
[Communist]*

2-5

25X1A

DATE OF PICTURE SOURCE OF PICTURE
1950 [Redacted]

CLASSIFICATION
Conf.
CAPTIONED BY VERIFIED BY

Approved For Release 2001/03/03 : CIA-RDP78-05867A000100050013-0
FORM NO. 60-53 SEP 1948 CAPTION REPORT **CONFIDENTIAL**

38107

8-477 CONFIDENTIAL August 50

AREA (AMS NO.) COUNTRY PROVINCE PLACE

52 4 *Laos* *Champasak* *190 MAY*

GEOGRAPHICAL COORDINATES N 22 31 E 103 57 WAC 616

TITLE

Thai troops trained by French

1-2 y

Snited by French officers

DATE OF PICTURE SOURCE OF PICTURE

1950



25X1A

CLASSIFICATION


Conf.

CAPTIONED BY VERIFIED BY

JK

Approved For Release 2001/03/03 : CIA-RDP78-05867A000100050013-0

FORM NO. 60-53 SEP 1948 CAPTION REPORT CONFIDENTIAL

CIA (PHOTO) ACCESSION NO. 38106		LOT NO. B-977	DATE 1 August 50
CONFIDENTIAL			
AREA (AMS NO.) 352	COUNTRY <i>Laotian China</i>		REF ID: A66100050013-0
GEOGRAPHIC COORDINATES N 22 31 E 103 57		MAP REFERENCE WAC 116	LAC RAY
TITLE <i>[Black] French Trained [Black] Senegalese soldier on guard duty at garrison.</i>			
DATE OF PICTURE 1950	SOURCE 25X1A 		
CLASSIFICATION <i>Conf.</i>			
CAPTIONED BY <i>RB</i>		VERIFIED BY	
FORM NO. 60-53	SEP 1950		
CONFIDENTIAL			

Approved For Release 2001/03/03 : CIA-RDP78-05867A000100050013-0

Approved For Release 2001/03/03 : CIA-RDP78-05867A000100050013-0

AREA (AMS NO.)		COUNTRY	PROVINCE	PLACE
52 1		Sh. Ando China	Peking Peking	Laos Hwy
Approved For Release 2001/03/03 : CIA-RDP78-05867A000100050013-0				
GEOGRAPHIC		N 22 31 E 103 57		
TITLE		WAC. 616		
French Troops Senegalese troops at garrison.				
25X1A				
DATE OF PICTURE		SOURCE OF PICTURE		
1950		[REDACTED]		
CLASSIFICATION				
Conf.				
CAPTIONED BY		VERIFIED BY		
[Signature]		[Signature]		
Approved For Release 2001/03/03 : CIA-RDP78-05867A000100050013-0				
FORM NO. 60-53 SEP 1948				
CAPTION REPORT CONFIDENTIAL				

5-977 **CONFIDENTIAL**

1 August 50

2-14

CIA (PHOTO ACCESSION NO.)		38104		FIG. NO.		B-977 CONFIDENTIAL August 50	
AREA (AWS NO.)		52 L		COUNTRY		Approved For Release 2001/03/03 : CIA-RDP78-05867A000100050013-0	
GEOGRAPHIC COORDINATES		N 22 31 E 103 57		MAP REFERENCE		WAC 616	
TITLE		Munda (Musa) Tonking Protect LAO KAY					
<i>French trained Thai troops (in training)</i>							
DATE OF PICTURE		1950		SOURCE OF PICTURE		25X1A 2-15	
CLASSIFICATION		Conf.					
CAPTIONED BY		FB		VERIFIED BY			
FORM NO. 60-53		Approved For Release 2001/03/03 : CIA-RDP78-05867A000100050013-0					

CIA (PHOTO ACCESSION NO.)		LOT NO.		DATE	
38103		B-977		CONFIDENTIAL August 50	
Approved For Release 2001/03/03 : CIA-RDP78-05867A000100050013-0					
AREA		GEOGRAPHIC COORDINATES		MAP REFERENCE	
52 L		N 22 31 E 103 57		WBC 616	
TITLE					
25X1A					
DATE OF PICTURE		SOURCE OF PICTURE			
1950		[REDACTED]		J-20	
CLASSIFICATION					
Confidential					
CAPTIONED BY		VERIFIED BY			
JLB		JLB			
FORM NO. 10-55					
Approved For Release 2001/03/03 : CIA-RDP78-05867A000100050013-0					

30102

D-477 CONFIDENTIAL 14 AUGUST 50

AREA (AMS NO.)	COUNTRY	PROVINCE	FILE
----------------	---------	----------	------

52 L	FR. INDC CHINA	TONKING	PROTECT LAO KAY
------	----------------	---------	-----------------

Approved For Release 2001/03/03 : CIA-RDP78-05867A000100050013-0

1122 31	E103 57	WAC 616
---------	---------	---------

TITLE
French Troops
Thai troops [in training]

25X1A

2-16

DATE OF PICTURE	SOURCE OF PICTURE
1950	[REDACTED]

CLASSIFICATION	VERIFIED BY
<i>Conf</i>	

Approved For Release 2001/03/03 : CIA-RDP78-05867A000100050013-0

FORM NO. 60-53 SEP 1948 CAPTION REPORT **CONFIDENTIAL**

CIA (PHOTO ACCESSION NO.)		LOT NO.	
38101		B-1012	
RESTRICTED 7/31/50			
AREA		APPROVED FOR RELEASE 2001/03/03 : CIA-RDP78-05867A000100050013-0	
835177		Oslo	
GEOGRAPHIC COORDINATES		MAP REFERENCE	
59 55 N 10 45 E		NIS	
TITLE			
Communist Parade. Translation: Youth - Unite for a Lasting Peace. World Associa- tion of Democratic Youth.			
DATE OF PICTURE		SOURCE	
May Day 1950		25X1A	
CLASSIFICATION			
R		25X1A	
CAPTIONED BY		VERIFIED BY	
[REDACTED]		DSB	
FORM NO. 100050013-0			
Approved For Release 2001/03/03 : CIA-RDP78-05867A000100050013-0			

38100

12-1012 RESTRICTED 1/21/80

AREA (AMS NO.)	COUNTRY	PROVINCE	PLACE
----------------	---------	----------	-------

8331 M	Norway	Oslo	Oslo
--------	--------	------	------

GEOGRAPHIC COORDINATES	Approved For Release 2001/03/03 : CIA-RDP78-05867A000100050013-0		
------------------------	--	--	--

59 55 N	10 45 E	NIS	
---------	---------	-----	--

TITLE
 Communist Parade. Translation: No Physical
 Logical Rearmament in the Schools. Depend
 The Children. No weapons to Norway.

25X1A

DATE OF PICTURE	SOURCE
May Day 1950	[REDACTED]

CLASSIFICATION R

CAPTIONED BY	VERIFIED BY
Appr [REDACTED]	[REDACTED]

Approved For Release 2001/03/03 : CIA-RDP78-05867A000100050013-0

FORM NO. 80-55 SEP 1948

CAPTION REPORT

RESTRICTED

CIA (PHOTO ACCESSION NO.)		LOT NO.	
38072		B-998 RESTRICTED 7/31/50 C	
Approved For Release 2001/03/03 : CIA-RDP78-05867A000100050013-0			
GEOGRAPHIC COORDINATES		MAP REFERENCE	
29°00' N 75°33' E		LALKUAN (IVIR)	
TITLE			
U P Government Land Development Project.			
Semi-swamp land before reclamation			
In Etawah District			
DATE OF PICTURE		SOURCE	
1950		25X1A	
CLASSIFICATION			
R			
CAPTIONED BY		VERIFIED BY	
25X1A		SEM	
FORM NO. 10-53			
Approved For Release 2001/03/03 : CIA-RDP78-05867A000100050013-0			

38039

B-1012

~~RESTRICTED~~ 7/31/50

C

AREA (AMS NO.)	COUNTRY	PROVINCE	PLACE
----------------	---------	----------	-------

8231 M

Norway

Oslo

Oslo

Approved For Release 2001/03/03 : CIA-RDP78-05867A000100050013-0

GEOGRAPHIC COORDINATES	MAP REFERENCE
------------------------	---------------

59 55 N 10 45 E

NIS

TITLE
 Communist Parade. Translation: Stop The
 Re-armament Mania. This is not the Instrument
 of Peace.

DATE OF PICTURE	SOURCE
-----------------	--------

May Day 1950

25X1A



CLASSIFICATION	CAPTIONED BY	VERIFIED BY
----------------	--------------	-------------

R

Appro

25X1A

VERIFIED BY

Approved For Release 2001/03/03 : CIA-RDP78-05867A000100050013-0

FORM NO. 80-53
SEP 1948

CAPTION REPORT

~~RESTRICTED~~

CIA PHOTO ACCESSION NO. 38098		LOT NO. B-1012	RESTRICTED 7/31/50
Approved For Release 2001/03/03 : CIA-RDP78-05867A000100050013-0			
AREA 8331 M Norway	GEOGRAPHIC COORDINATES 59 55 N 10 45 E		MAP REFERENCE NIS
TITLE Communist Parade. Translation: For International Disarmament. OUT with the American Military Mission.			
25X1A			
DATE OF PICTURE May Day 1950	SOURCE OF [REDACTED]		
CLASSIFICATION R			
CAPTIONED [REDACTED]	25X1A	VERIFIED BY 254	
Approved For Release 2001/03/03 : CIA-RDP78-05867A000100050013-0			

38097

D-101-RESTRICTED 1/31/80

AREA TAMS NO. 1	COUNTRY	PROVINCE	PLACE
8331M	Norway	Oslo	Oslo

GEOGRAPHIC COORDINATES	CLASSIFICATION
59 55N 10 45 E	NIS

TITLE
 Communist Parade. Translation: Out of the A-Pact. For Peace Between All Peoples.

DATE OF PICTURE	SOURCE OF
May Day 1950	25X1A [REDACTED]

CLASSIFICATION **R**

CAPTIONED BY	VERIFIED BY
Ap [REDACTED]	[REDACTED]

FORM NO. 80-53 SEP 1948
 CAPTION REPORT RESTRICTED

Approved For Release 2001/03/03 : CIA-RDP78-05867A000100050013-0

25X1A
 ease 2001/03/03 : CIA-RDP78-05867A000100050013-0

AREA (AMS NO.)	COUNTRY	PROVINCE	PLACE
8331M	Norway	Oslo	Oslo
GEOGRAPHIC COORDINATES: 59 55 N 10 45 E			
REF ID: A000100050013-0			
TITLE			
Communist Parade. Translation of banner: Germany Brigade - Home!			
25X1A			
DATE OF PICTURE	SOURCE OF		
May Day 1950	[REDACTED]		
CLASSIFICATION	25X1A		
CAPTIONED BY	VERIFIED BY		
App [REDACTED]	RESTRICTED		
e 2001/03/03 : CIA-RDP78-05867A000100050013-0			
FORM NO. 60-53 SEP 1946	CAPTION REPORT		

App

e 2001/03/03 : CIA-RDP78-05867A000100050013-0

CAPTION REPORT

DS

CIA (PHOTO ACCESSION NO.)	38095	LOT NO.	B-1012	DATE	7/31/50
AREA	833171	Country	Norway	City	Oslo
GEOGRAPHIC COORDINATES			MAP REFERENCE		
59 55 N 10 45 E			NIS		
TITLE					
Communist Parade. Translation: Develop Communications. Reduce the Military Establishments.					
DATE OF PICTURE					
May Day 1950		SOURCE OF			
		25X1A			
CLASSIFICATION					
R					
CAPTIONED BY		25X1A		VERIFIED BY	
				JSD	
FORM NO.	Approved For Release 2001/03/03 : CIA-RDP78-05867A000100050013-0				
SEP	RESTRICTED				

CIA (PHOTO ACCESSION NO.)	38094	LOT NO.	B-102	DATE	RESTRICTED 31/50	
Approved For Release 2001/03/03 : CIA-RDP78-05867A000100050013-0						
AREA	8331 N	SPY	Norway	Oslo	Oslo	
GEOGRAPHIC COORDINATES	59 55 N 10 45 E			MAP REFERENCE	NIS	
TITLE	Communist Parade. Trans: The American Military Mission - Out of the country!					
25X1A						
DATE OF PICTURE	May 1, 1950		SOURCE OF PICTURE			
CLASSIFICATION	R					
CAPTIONED BY	25X1A			VERIFIED BY		
FORM NO. 88-53	Approved For Release 2001/03/03 : CIA-RDP78-05867A000100050013-0					