

38093

13-1012-RESTRICTED 1/2/50

AREA (AMS NO.)	COUNTRY	PROVINCE	PLACE
8331 M	Norway	Oslo	Oslo

GEOGRAPHIC COORDINATES	APPROVED FOR RELEASE 2001/06/09 : CIA-RDP78-05867A000100050014-9
59 55 N 10 45 E	NIS

TITLE
 Communist Parade. Translation: - Reject the "Military Assistance".

DATE OF PICTURE	SOURCE
May 1, 1950	25X1A

CLASSIFICATION ~~R~~ 25X1A

CAPTIONED BY	VERIFIED BY
Approved	

FORM NO. 80-53 SEP 1948
 CAPTION REPORT RESTRICTED

CIA PHOTO ACCESSION NO. 1	LOT NO.	DATE
38092	B-101	7/31/50
Approved For Release 2001/06/09 : CIA-RDP78-05867A000100050014-9		
AREA	TITLE	PLACE
8331M	Norway	Dals
GEOGRAPHIC COORDINATES		MAP REFERENCE
59 55 N 10 45 E		NIS
TITLE		
Communist Parade. Translation: In near-Mercenaries. Germany Brigade. Home Front: We Demand That the USA Commission Leave the Country.		
HJEM = HOME		
DATE OF PICTURE	SOURCE	
May 1, 1950	[REDACTED]	
CLASSIFICATION	25X1A	
CAPTIONED BY	VERIFIED BY	
[REDACTED]	JTB	
Approved For Release 2001/06/09 : CIA-RDP78-05867A000100050014-9		
RESTRICTED		
SEP 1948		

CIA PHOTO ACCESSION NO. 38091	LOT NO. B-1012	DATE 7/24/50
Approved For Release 2001/06/09 : CIA-RDP78-05807A000100050014-9		
AREA 8331M	PLACES Norway	PLACE Oslo
GEOGRAPHIC COORDINATES 59 55 N 10 45 E	MAP REFERENCE NIS	
TITLE Communist Parade. Anti-US Propaganda "Treemann" (i.e. "threatening man"), the new Captain of Stangerfjord.		
Reference to action of U.S. Embassy in requiring four members of crew of the "Stangerfjord" to be struck from crew list before it's visa.		
DATE OF PICTURE May 1950	SOURCE OF PICTURE list before it's visa.	
CLASSIFICATION R	25X1A	
CAPTIONED BY	25X1A	VERIFIED BY JLS
Approved For Release 2001/06/09 : CIA-RDP78-05807A000100050014-9		
RESTRICTED		

CIA (PHOTO ACCESSION NO.) 38090 LOT NO. B-1012 DATE 7/31/52

AREA Approved For Release 2001/06/09 : CIA-RDP78-05867A000100050014-9
833/17 Norway Oslo Oslo

GEOGRAPHIC COORDINATES 59.55 N 10 45 E MAP REFERENCE NIS

TITLE Communist Parade. Facade Cleaners' Group
On banner in rear: "Defend the Democratic
Rights."

DATE OF PICTURE May Day 1950 SOURCE O 25X1A

CLASSIFICATION R 25X1A

CAPT Approved 2001/06/09 : CIA-RDP78-05867A000100050014-9

FORM NO. 60-55 SEP 1948 CAPTION REPORT RESTRICTED

CIA (PHOTO ACCESSION NO.)		LOT NO.	DATE
38089		B-1012	7/31/50
Approved For Release 2001/06/09 : CIA-RDP78-05867A000100050014-9			
AREA	TRANS NO.	COUNTRY	CITY
8331M		Norway	Oslo
GEOGRAPHIC COORDINATES		MAP REFERENCE	
59 55 N 10 45 E		NIS	
TITLE			
Communist Parade. Painters' Union.			
See CIA - 38087			
DATE OF PICTURE		SOURCE	
May Day 1950		[REDACTED]	
CLASSIFICATION			
R			
CAPTIONED BY		25X1A	VERIFIED BY
[REDACTED]			[REDACTED]
Approved For Release 2001/06/09 : CIA-RDP78-05867A000100050014-9			
SEP 1948 60-55			

RESTRICTED

RESTRICTED

CIA (PHOTO ACCESSION NO.)		LOT NO.		RESTRICTED 7/31/50		b	
38088		A-101		Approved For Release 2001/06/09 : CIA-RDP78-05867A000100050014-9			
AREA		855117		Norway		Oslo	
GEOGRAPHIC COORDINATES		59°55'N 10°45' E		MAP REFERENCE		NIS	
TITLE							
Communist Parade. Automobile Workers' Union -							
See CIA-38087							
DATE OF PICTURE		SOURCE OF PICTURE		25X1A			
May Day 1950				[REDACTED]			
CLASSIFICATION		R 25X1A					
CAPTIONED BY		[REDACTED]		VERIFIED BY			
				DSS			
FORM NO. 10-53		Approved For Release 2001/06/09 : CIA-RDP78-05867A000100050014-9					
SEP 1950		RESTRICTED					

CIA (PHOTO ACCESSION NO.)		LOT NO.		DATE	
38087		A-1012		RESTRICTED 7/31/50	
Approved For Release 2001/06/09 : CIA-RDP78-05867A000100050014-9					
AREA		COUNTRY		CITY	
8331M		Norway		Oslo	
GEOGRAPHIC COORDINATES				MAP REFERENCE	
59°55'N 10°45'E				NIS	
TITLE					
Communist Parade Gas Workers' Union.					
<p>only those locals which are communist controlled could display their banners in parade.</p>					
DATE OF PICTURE		SOURCE OF PICTURE			
May Day 1950		25X1A			
CLASSIFICATION					
R					
CAPTIONED BY		25X1A		VERIFIED BY	
[REDACTED]		[REDACTED]		DSB	
FORM NO. 10 SEP 49					
Approved For Release 2001/06/09 : CIA-RDP78-05867A000100050014-9					
RESTRICTED					

25X6

Approved For Release 2001/06/09 : CIA-RDP78-05867A000100050014-9

Next 2 Page(s) In Document Exempt

Approved For Release 2001/06/09 : CIA-RDP78-05867A000100050014-9

38083

D-1028

1/31/50

RESTRICTED

AREA (AMS NO.)	COUNTRY	PROVINCE	PLACE
----------------	---------	----------	-------

526L

Korea

Kyongsang-namdo Pusan (Pusan)

(Pusan)

GEOGRAPHIC COORDINATES	TITLE
------------------------	-------

35° 06' N 129° 03' E NIS

Boy Scout acting as traffic policeman -
Kyongsang-Namdo

All available men are in army.

DATE OF PICTURE	SOURCE
-----------------	--------

July 1950

25X1A



CLASSIFICATION R

CAPTIONED BY	VERIFIED BY
--------------	-------------

Approved



25X1A

1706/09 : CIA-RDP78-05867A000100050014-9

FORM NO. 60-53
SEP 1948

CAPTION REPORT

RESTRICTED

CIA (PHOTO ACCESSION NO.)	38082	LOT NO.	B-1028	DATE	7/31/50	RESTRICTED
AREA	114 01	Germany	Berlin	Berlin	<small>Approved For Release 2001/06/09 : CIA-RDP78-05867A000100050014-8</small>	
GEOGRAPHIC COORDINATES	52° 32' N 13° 25' E		MAP REFERENCE Times			
TITLE	Officers of new naval police in Russian sector march in Lustgarten Square					
DATE OF PICTURE	July 24, 1950	SOURCE OF	25X1A [REDACTED]			
CLASSIFICATION	R	25X1A				
CAPTIONED BY	[REDACTED]	VERIFIED BY	[REDACTED]			
FORM NO.	<small>Approved For Release 2001/06/09 : CIA-RDP78-05867A000100050014-8</small>					RESTRICTED

00001

10-1028

1/31/50

RESTRICTED

AREA (AMS NO.)	COUNTRY	PROVINCE	PLACE
----------------	---------	----------	-------

114M

Germany

Province

Berlin

Place

Berlin

GEOGRAPHICAL COORDINATES	MAP REFERENCE
--------------------------	---------------

52°32'N 13°25'E

TITLE

F DJ (communist jewish organization) members
 detained in US sector prison.

Arrested for attempting to collect signatures
 on petitions outlaw the atom bomb. More than
 1,000 Communies were jailed by German + allied Police.

DATE OF PICTURE	25X1A PICTURE
-----------------	---------------

July, 1950

CLASSIFICATION	25X1A
----------------	-------

R

25X1A

CAPTIONED BY	VERIFIED BY
--------------	-------------

Approved

/06/09 : CIA-RDP78-05867A000100050014-9

FORM NO. 60-53 SEP 1948

CAPTION REPORT RESTRICTED

CIA PHOTO ACCESSION NO. 1 38080	LOT NO. B-1028	DATE 7/31/50	RESTRICTED
Approved For Release 2001/06/09 : CIA-RDP78-05867A000100050014-91			
AREA 114M	Germany	Berlin	
GEOGRAPHIC COORDINATES 52° 32' N 13° 25' E		MAP REFERENCE Times.	
TITLE Communist Parade during mass meeting in Lustgarten Square. Sign reads: Korea Warns: Don't permit American imperialists to make a "dead zone" out of Western Germany.			
DATE OF PICTURE July 29, 1950	SOURCE 25X1A [REDACTED]		
CLASSIFICATION R	25X1A		
CAPTIONED [REDACTED]	VERIFIED BY [Signature]		
Approved For Release 2001/06/09 : CIA-RDP78-05867A000100050014-91			
RESTRICTED			

CIA PHOTO ACCESSION NO. 1 38079	LOT NO. A-998	RESTRICTED 7/31/50	C
Approved For Release 2001/06/09 : CIA-RDP78-05867A000100050014-9			
AREA FILE NO. 45M	India United Provinces		LALKUAN (NR)
GEOGRAPHIC COORDINATES 29° 00' N 79° 33' E		MAP REFERENCE Times.	
TITLE U. P. Government Land Development Project. Typical home in new villages.			
ETAWAH DIST.			
DATE OF PICTURE 1950	SOURCE 25X1A [REDACTED]		
CLASSIFICATION R	25X1A		
CAPTIONED BY [REDACTED]	VERIFIED BY JSS		
Approved For Release 2001/06/09 : CIA-RDP78-05867A000100050014-9			
RESTRICTED			

CIA (PHOTO ACCESSION NO.)		LOT NO.	
38078		B-998	
RESTRICTED 7/31/50 ©			
AREA		LALAKUAN	
Approved For Release 2001/06/09 : CIA-RDP78-05867A000100050014-9		India United Nations	
GEOGRAPHIC COORDINATES		MAP REFERENCE	
29°00' N 79°33' E		Times. (NR)	
TITLE			
U.P. Government Land Development Project.			
Original Grass thatched villages in area			
which has been depopulated by malaria,			
before land reclamation.			
ETAWAH DIST.			
25X1A			
DATE OF PICTURE	SOURCE		
1950	[REDACTED]		
CLASSIFICATION	25X1A		
R			
CAPTIONED BY	VERIFIED BY		
[REDACTED]	258		
Approved For Release 2001/06/09 : CIA-RDP78-05867A000100050014-9			
RESTRICTED			

CIA (PHOTO ACCESSION NO.) 38077	LOT NO. 6-998	RESTRICTED 7/31/50	C
APPROVED FOR RELEASE 2001/06/09 : CIA-RDP78-05867A000100050014-9	45A	India United Provinces	LALKUAN (NIR)
GEOGRAPHIC COORDINATES 29° 00' N 79° 33' E	MAP REFERENCE Times		
TITLE U.P. Government Land Development Project. Central Dairy Farm barn.			
Etawah Dist.			
DATE OF PICTURE 1950	25X1A	[REDACTED]	
CLASSIFICATION R	[REDACTED]		
CAPTIONED BY [REDACTED]	VERIFIED BY XB		
FORM NO. 100-10 SERIAL 25X1A	APPROVED FOR RELEASE 2001/06/09 : CIA-RDP78-05867A000100050014-9	RESTRICTED	APPROVED

CIA PHOTO ACCESSION NO. 36076		LOT NO. B-998		RESTRICTED/31/50	
AREA (AMS NO.) 454	COUNTRY India	PROVINCE United Provinces	APPROVED FOR RELEASE 2001/06/09 : CIA-RDP78-05867A000100050014-9		PLACE LALKUAN
GEOGRAPHIC COORDINATES 29°00' N 79°33' E			MAP REFERENCE Jones (NR)		
TITLE U.P. Government Land Development Project. Central Dairy Farm with 200 buffaloes and cows, producing 2,400 lbs of milk daily.					
Etawah Dist.					
25X1A					
DATE OF PICTURE 1950		[REDACTED]			
CLASSIFICATION R					
CAPTIONED BY [REDACTED]		25X1A		VERIFIED BY [Signature]	
FORM NO. 1053		APPROVED FOR RELEASE 2001/06/09 : CIA-RDP78-05867A000100050014-9			
SECRET		RESTRICTED			

AREA (AMS NO.)		COUNTRY	PROVINCE	PLACE
454		India	United Provinces	BALKUAN (NP)
GEOGRAPHICAL COORDINATES		MAP REFERENCE		
29° 00' N 79° 33' E		Times.		
TITLE				
U.P. Government Land Development Project				
Mechanized farming.				
Etawah District.				
DATE OF PICTURE	SOURCE			
1950	[REDACTED]			
CLASSIFICATION				
25X1A R				
CAPTIONED BY	VERIFIED BY			
Ap [REDACTED]	01/06/09 : CIA-RDP78-05867A000100050014-9			
FORM NO. 80-53 SEP 1948				
CAPTION REPORT RESTRICTED				

D-448

FILED 1/31/50

C

Approved for Release 2001/06/09 : CIA-RDP78-05867A000100050014-9

CIA PHOTO ACCESSION NO. 1 38074	LOT NO. B-998	RESTRICTED 7/31/50		C
Approved For Release 2001/06/09 : CIA-RDP78-05867A000100050014-9		AREA 45U	COUNTRY India	PLACE LAKKUAN (NR)
GEOGRAPHIC COORDINATES 29° 00' N 79° 33' E		MAP REFERENCE Times		
TITLE U.P. Government Land Development Project. Wheat crop on reclaimed land.				
Etawah Dist.				
30 to 40 bushels per acre.				
DATE OF PICTURE 1950	25X1A			
CLASSIFICATION R	25X1A			
CAPTIONED BY	25X1A		VERIFIED BY JSS	
Approved SEP 1949	6/09 : CIA-RDP78-05867A000100050014-9 RESTRICTED			

CIA (PHOTO ACCESSION NO.)		LOT NO.		RESTRICTED	
38073		B-998		7/31/50	
Approved For Release 2001/06/09 : CIA-RDP78-05867A000100050014-9		India		LALKUAN	
AREA REFERENCE		45M		Lalkuan	
GEOGRAPHIC COORDINATES		29°00' N 79°33' E		MAP REFERENCE	
				Times	
TITLE					
U. P. Government Land Development Project. Part of 18,000 acres ^{of former semi-swamp land} already reclaimed.					
(16 villages have been built) Etawah Dist.					
DATE OF PICTURE		25X1A			
1950		[REDACTED]			
CLASSIFICATION		R			
CAPTIONED BY		25X1A		VERIFIED BY	
[REDACTED]		[REDACTED]		[REDACTED]	
Approved For Release 2001/06/09 : CIA-RDP78-05867A000100050014-9		RESTRICTED			
SEP 1948					

00011 | 10-464 RESTRICTED 2/27/50 ✓

AREA NAME NO. 10	COUNTRY Greenland	PROVINCE NIS	PLACE Melvillebugt
Approved For Release 2001/06/09 : CIA-RDP78-05867A000100050014-9			
GEOGRAPHIC COORDINATES 75° 35' N. 63° 00' W		MELVILLE BUGT	

TITLE View of Melvillebugten Melville bay near the Savigsevik trading station.

p. 145



DATE OF PICTURE 1940	25X1A
----------------------	-------

CLASSIFICATION R

CAPTION A	25X1A	VERIFIED BY
Approved For Release 2001/06/09 : CIA-RDP78-05867A000100050014-9		

CIA PHOTO ACCESSION NO.	38070	LOT NO.	B-464	DATE	6/27/50	
Approved For Release 2001/06/09 : CIA-RDP78-05867A000100050014-9				RESTRICTED		C
AREA	Greenland			FAERINGEHAVNEN		
GEOGRAPHIC COORDINATES	63°43' N	51°33' W	N/S			
TITLE	Faeringerhavnen, so called because many Faroese fishermen make the port.					
	Part of the harbor's modern hospital is shown in the lower right. of the photograph					
	25X1A					p. 126
DATE OF PICTURE	1940	[REDACTED]				
CLASSIFICATION	R	[REDACTED]				
CAPTIONED	[REDACTED]	25X1A	REF ID: A6600100050014-9			
FORM NO.	Approved For Release 2001/06/09 : CIA-RDP78-05867A000100050014-9		RESTRICTED			

CIA PHOTO ACCESSION NO. 38089		LOT NO. B-46		RESTRICTED 2/27/50	
Approved For Release 2001/06/09 : CIA-RDP78-05867A000100050014-9					
GEOGRAPHICAL COORDINATES 70° 41' N 52° 09' N			GEOGRAPHICAL NAME Greenland UMANAK		
TITLE The Umanak Colony during Summer time. View of the Harbor and Storöon (Big Island)					
Storöon - coordinates 70° 42' N 51° 45' W					
DATE OF PICTURE Summer - 1940		25X1A (p. 115)			
CLASSIFICATION R					
CAPTIONED BY		25X1A		DJB	
Approved For Release 2001/06/09 : CIA-RDP78-05867A000100050014-9					

CIA (PHOTO ACCESSION NO.)		LOT NO.	
38068		A-46	
AREA (AMS NO.)		RESTRICTED	
Approved For Release 2001/06/09 : CIA-RDP78-05867A000100050014-9			
COUNTRY		8/27/50	
Greenland		Lvigut	
GEOGRAPHIC COORDINATES		MAP REFERENCE	
61°12'N 48°10'W		NIS	
TITLE			
The Radio station in Lvigut . Harbor.			
DATE OF PICTURE		25X1A	
1940			
CLASSIFICATION		R 25X1A	
CAPTIONED BY		VERIFIED BY	
		06/09 : CIA-RDP78-05867A000100050014-9	
FORM NO. 60-55		SEP 1948	
CAPTION REPORT RESTRICTED			

p.105

CIA PHOTO ACCESSION NO. 1	38067	LOT NO.	B-464	RESTRICTED	27/50	IVIGTUT
Approved For Release 2001/06/09 : CIA-RDP78-05867A000100050014-9						
AREA NAME	IC	Greenland	IVIGTUT			
GEOGRAPHIC COORDINATES	61° 12' N	48° 10' W	MAP REFERENCE	NIS		
TITLE	The wharf in Ivigtut. The cryolite mine has been active for some 20 years.					
Dock and loading facilities						
duplicate of 33181 (not coded)						
p. 104						
DATE OF PICTURE	1940	25X1A				
CLASSIFICATION	R	25X1A				
CAPTIONED BY	[REDACTED]	RESTRICTED				
Approved For Release 2001/06/09 : CIA-RDP78-05867A000100050014-9						
SEP 1945 60-53						

00000

D-464 RESTRICTED 6/27/50

AREA NAME NO. 1C COUNTRY Greenland PROVINCE Jakobshavn

GEOGRAPHIC COORDINATES 69° 13' N 51° 06' W MAP REFERENCE NIS

TITLE The Old church and the modern hospital near Jakobshavn.

[Greenland's ten clerical districts come under the deanery in Godthaab. One vice-dean lives in Jakobshavn. The church was built during the latter part of the 18th Century.]

p. 99

DATE OF PICTURE 1940 25X1A

CLASSIFICATION R

CAPTIONED BY App 001/06/09 : CIA-RDP78-05867A000100050014-9

FORM NO. 60-5 SEP 1948 CAPTION REPORT RESTRICTED

AREA (AMS NO.) <i>HC</i>	COUNTRY <i>Greenland</i>	MAP REFERENCE <i>Julianaab Frederiksvaer</i>
Approved For Release 2001/06/09 : CIA-RDP78-05867A000100050014-9		
TITLE <i>Former Herrnhuter Church</i>		
DATE OF PICTURE <i>1940</i>		
CLASSIFICATION <i>25X1A</i>		
CAPTIONED [REDACTED]		VERIFIED BY <i>ZSB</i>
CAPTION REPORT RESTRICTED		
FORM NO. SEP 1948 60	FORM NO. SEP 1948 60-53	

p95

CIA PHOTO ACCESSION NO. 38064		LOT NO. B-464		RESTRICTED 27/50	
Approved For Release 2001/06/09 : CIA-RDP78-05867A000100050014-9					
GEOGRAPHIC COORDINATES 60°43' N 46°04' W		MAP REFERENCE Greenland Julianehaab Julianehaab (NR) IVIS			
TITLE Sheep to be slaughtered are brought to Julianehaab during the fall with Transporting of sheep is done with barges pulled by motorboats.					
p.94					
DATE OF PICTURE 1940		SOURCE 25X1A			
CLASSIFICATION 25X1A					
CAPTIONED BY		VERIFIED BY YJB			
Approved For Release 2001/06/09 : CIA-RDP78-05867A000100050014-9					
CAPTION REPORT RESTRICTED					

CIA PHOTO ACCESSION NO. 38683 LOT NO. B-464 RESTRICTED 27/50 C

AREA Approved For Release 2001/06/09 : CIA-RDP78-05867A000100050014-9

31C Greenland Julianehaab Julianehaab
GEOGRAPHIC COORDINATES 60° 43' N 46° 04' W 1X15

TITLE Julianehaab is the center of Greenland's sheep breeding.

p. 92

DATE OF PICTURE 1940 SOURCE 25X1A

CLASSIFICATION R
CAP App [redacted] 2001/06/09 : CIA-RDP78-05867A000100050014-9 25X1A

FORM NO. 60-53 SEP 1946

CAPTION REPORT

RESTRICTED

CIA PHOTO ACCESSION NO. 38062		LOT NO. B-464		RESTRICTED 6/27/50	
Approved For Release 2001/06/09 : CIA-RDP78-05867A000100050014-9					
GEOGRAPHIC COORDINATES			MAP REFERENCE: <i>C</i>		
TITLE: [Successful hunting (seal)] Successful seal hunter					
DATE OF PICTURE: 1940					
CLASSIFICATION: <i>R</i>					
CAPTION: 25X1A					
FORM NO. 1 Approved For Release 2001/06/09 : CIA-RDP78-05867A000100050014-9					

CIA PHOTO ACCESSION NO. 1		LOT NO.	
38061		B-464 RESTRICTED 6/27/50	
Approved For Release 2001/06/09 : CIA-RDP78-05867A000100050014-9			
GEOGRAPHIC COORDINATES		MAP REFERENCE	
Greenland			
TITLE			
[at daybreak the] Kayak-men go out in pairs to hunt seal.			
DATE OF PICTURE		SOURCE	
1940		25X1A	
CLASSIFICATION			
25X1A R			
CAPTIONED BY			
FORM NO. 1			
Approved For Release 2001/06/09 : CIA-RDP78-05867A000100050014-9			
CAPTION REPORT			

p 70

RESTRICTED

CIA PHOTO ACCESSION NO.	38060	LOT NO.	B-464	RESTRICTED	27/50	
Approved For Release 2001/06/09 : CIA-RDP78-05867A000100050014-9						
AREA	IC	Greenland			Igdulilik	
GEOGRAPHIC COORDINATES	74° 26' N 56° 35' W		MAP REFERENCE	NIS	IGDLULIGSSUA	
TITLE	A well-to-do family home [in Igdulilik]					
<p>The Greenlanders seldom sit with their hands in their pockets. They are always busy doing something; the men hunt or engage in domestic industry; the women collect berries and do their household chores.</p>						
p. 63						
DATE OF PICTURE	1940		25X1A	[REDACTED]		
CLASSIFICATION	25X1A R					
APPROVED FOR RELEASE	2001/06/09 : CIA-RDP78-05867A000100050014-9					
RESTRICTED						
FORM NO.	60-53					
SEP 1944	CAPTION REPORT					

CIA PHOTO ACCESSION NO. 38053	LOT NO. B-46	DATE 6/27/50	C
Approved For Release 2001/06/09 : CIA-RDP78-05867A000100050014-9			
IC	Greenland	REFERENCE	
GEOGRAPHIC COORDINATES			
TITLE			
The time to provide for a winter dwelling is during the summer months when the frost has left the soil. The winter home is built of peat and stone, and the entire family help with the work.			
Building a winter dwelling of peat and stone			
25X1A			p 56
DATE OF PICTURE	COLOR	[REDACTED]	
1940			
CLASSIFICATION R			
CAPTURED	25X1A	DSB	
Approved For Release 2001/06/09 : CIA-RDP78-05867A000100050014-9			
SEP 1946	60.53	RESTRICTED	

CIA PHOTO ACCESSION NO. 38058	LOT NO. B-464	RESTRICTED 6/27/50	
Approved For Release 2001/06/09 : CIA-RDP78-05867A000100050014-9			
AREA TAG NO. IC	GREENLAND		
GEOGRAPHIC COORDINATES		MAP REFERENCE	
TITLE: The day's trip has ended. The umiak will [now] be emptied of its [mixed] contents and brought ashore.			
<u>A UMIK</u>			
(p 52)			
DATE OF PICTURE	25X1A	[REDACTED]	
1940			
CLASSIFICATION	25X1A	[REDACTED]	
CAPTIONED BY	[REDACTED]	[REDACTED]	
Approved For Release 2001/06/09 : CIA-RDP78-05867A000100050014-9		RESTRICTED	
SEP 1948 68-53			

CIA PHOTO ACCESSION NO. 38057		3-464 RESTRICTED 2/30	
APPROVALS NO.	COUNTRY	PROVINCE	CITY
Approved For Release 2001/06/09 : CIA-RDP78-05867A000100050014-9	Denmark	Julianehaab	Julianehaab
GEOGRAPHIC COORDINATES		TITLE	
60°43'N 46°04'W		NIS Teaching Danish	
Danish being taught by a Danish teacher in the Julianehaab Training School.			
JULIANEHAAB			
DATE OF PICTURE	SOURCE	25X1A	
1940	[REDACTED]	[REDACTED]	
CLASSIFICATION	25X1A		
Approved [REDACTED]	001/06/09 : CIA-RDP78-05867A000100050014-9		
FORM NO. 60-53 SEP 1948	CAPTION REPORT RESTRICTED		

CIA PHOTO ACCESSION NO.

38058

13-464 "RESTRICTED" 2/1/50

AREA NAME NO. 1

COUNTRY

PROVINCE

PAGE

Approved For Release 2001/06/09 : CIA-RDP78-05867A000100050014-9

GEOGRAPHIC COORDINATES

TITLE

A girl going after ocean water to ^{rinse} ~~wash~~ the catfish before they are eaten by the family.

Catfish

25X1A

DATE OF PICTURE

1940

CLASSIFICATION

R

CAPT

Approved 1/06/09 : CIA-RDP78-05867A000100050014-9

VERIFIED BY

FORM NO. 60-53
SEP 1948

CAPTION REPORT

RESTRICTED

CIA PHOTO ACCESSION 38055 B-46 460111014/27/50 ✓

AREA NAME NO. 1 COUNTRY PROVINCE PLACE

Approved For Release 2001/06/09 : CIA-RDP78-05867A000100050014-9

GEOGRAPHIC COORDINATES ELEVATION

CONS

TITLE
Greenland ahead. [During difficult conditions the trip from Denmark can take three to four weeks. Fog, drifting ice, and rugged weather are frequent enemies]

p. 17

25X1A

DATE OF PICTURE
1940

CLASSIFICATION 25X1A

CAPTION REPORT APPROVED BY e 2001/06/09 : CIA-RDP78-05867A000100050014-9

FORM NO. 60-53 SEP 1948 RESTRICTED

38054

B-777

US OFFICIALS ONLY

AREA (AMS NO.)

COUNTRY

LAO KAY (NR)

GEOGRAPHIC COORDINATES

N 22 31 E 103 57

WAC 616

TITLE

7 Nam Tu River. Village of Ha Kow on opposite bank
IN COMMUNIST China

25X1A

2-6

DATE OF PICTURE

1950

SOURCE OF PICTURE



CLASSIFICATION

Conf / usoo

CAPTIONED BY

VERIFIED BY

Approved For Release 2001/06/09 : CIA-RDP78-03867A000100050014-9

FORM NO. 80-53
SEP 1948

CAPTION REPORT

CONFIDENTIAL
US OFFICIALS ONLY

CIA (PHOTO ACCESSION NO.) 38053		LOT NO. 8-977		CONFIDENTIAL US OFFICIALS ONLY July 50	
Approved For Release 2001/06/09 : CIA-RDP78-05867A000100050014-9		COUNTRY INDOCHINA		PROVINCE PROTECTORATE	
GEOGRAPHIC COORDINATES N 22 31 E 103 57		MAP REFERENCE WAC 616			
TITLE Yunnan province of Red China on opposite bank of Nam Tu River					
DATE OF PICTURE 1950		SOURCE OF PICTURE [REDACTED]			
CLASSIFICATION Confidential / 10500		25X1A 2-7			
CAPTIONED BY JEB		VERIFIED BY JSE			
Approved For Release 2001/06/09 : CIA-RDP78-05867A000100050014-9		CONFIDENTIAL US OFFICIALS ONLY			

AREA (AMS NO.)	38052	COUNTRY	LAO KAY
Approved For Release 2001/06/09 : CIA-RDP78-05867A000100050014-9		US OFFICIALS ONLY	
GEOGRAPHIC COORDINATES	N 22 31 E 103 57	WAG 616	
TITLE	Chinese Nationalist troops living in bamboo huts while awaiting transportation south. [Nationalist troops who crossed frontier while fleeing from Communists were interned in camps throughout Sudo China by the French.]		
DATE OF PICTURE	1950	SOURCE OF PICTURE	[REDACTED]
CLASSIFICATION	Confidential / US 00		
CAPTIONED BY	[REDACTED]		
FORM NO. 60-53	Approved For Release 2001/06/09 : CIA-RDP78-05867A000100050014-9		CONFIDENTIAL US OFFICIALS ONLY
SEP 1948	CAPTION REPORT		

38051

US OFFICIALS ONLY

31 July 50

AREA TAMS NO. 1 COUNTRY

Approved For Release 2001/06/09 : CIA-RDP78-05867A000100050014-9

GEOGRAPHICAL COORDINATES N 22 31 E 103 57 WAC 616

TITLE Chinese Nationalist troops living in bamboo haw-tos while awaiting transportation south. [Nationalist troops who crossed the frontier fleeing from Communists were interned in camps throughout Indo-China by the French]

2-10

DATE OF PICTURE SOURCE OF PICTURE 25X1A

1950

CLASSIFICATION CONFIDENTIAL

CAPTURED BY VERIFIED BY US OFFICIALS ONLY

Approved For Release 2001/06/09 : CIA-RDP78-05867A000100050014-9

FORM NO. 60-53 SEP 1946 CAPTION REPORT

CIA (PHOTO ACCESSION NO.)

LOT NO.

CONFIDENTIAL

38650

B-977 US OFFICIALS ONLY July 50

AREA 1 Approved For Release 2001/06/09 : CIA-RDP78-05867A000100050014-9

521

India China

Yunnan Yunnan

LAO KAY

GEOGRAPHIC COORDINATES

MAP REFERENCE

N 22 31 E 103 57

WAG 616

TITLE

Bridge crossing Red River leading to town.
Lunche fortifications visible on hill in distance.

1-13

DATE OF PICTURE

SOURCE OF PICTURE

25X1A

1950

CLASSIFICATION

Confidential 10500

Approved For Release 2001/06/09 : CIA-RDP78-05867A000100050014-9

FORM NO. 60-53
SEP 1946

CAPTION REPORT

CONFIDENTIAL
US OFFICIALS ONLY

38049

B-977 ~~US OFFICIALS ONLY~~ JULY 50

AREA (AMS NO.)

COUNTRY

PROVINCE

FLA

Approved For Release 2001/06/09 : CIA-RDP78-05867A000100050014-9

GEOGRAPHIC COORDINATES

TITLE

N 22 31 E 103 57

KAC 616

from

Red River flanked by ^{Soviet} Indo China left & Communist China right

DATE OF PICTURE

SOURCE OF PICTURE

25X1A

1-14

1950

CLASSIFICATION

Confidential / usoc

CAPTIONER BY

VERIFIED BY

CONFIDENTIAL
US OFFICIALS ONLY


Approved For Release 2001/06/09 : CIA-RDP78-05867A000100050014-9

FORM NO. 60-53
SEP 1948

CAPTION REPORT

CIA (PHOTO ACCESSION NO.)		LOT NO.		CONFIDENTIAL	
38048		B-977		US OFFICIALS ONLY	
Approved For Release 2001/06/09 : CIA-RDP78-05867A000100050014-9		PROVINCE		PLACE	
52L		Szechwan (Szechuan) China		Toukung	
GEOGRAPHIC COORDINATES		MAP REFERENCE		290 KAY (NR)	
N 22 31 E 103 57		WPC 616		Communist	
TITLE					
Red River Village of Ho Kow in Red China on opposite bank.					
1-16					
DATE OF PICTURE		SOURCE OF PICTURE		25X1A	
1950		[REDACTED]			
CLASSIFICATION					
Conf. / usoo					
CAPTIONED BY			VERIFIED BY		
JCB			JCB		
CONFIDENTIAL					
Approved For Release 2001/06/09 : CIA-RDP78-05867A000100050014-9					


CIA (PHOTO ACCESSION NO.)		LOT NO.		CONFIDENTIAL	
38047		B-977		26 July 50	
Approved For Release 2001/06/09 : CIA-RDP78-05867A000100050014-9					
52 L		Sudo China		Lao Kay	
GEOGRAPHIC COORDINATES				MAP REFERENCE	
N 22 31 E 103 57				WAC 616	
TITLE					
Confluence of Red and Nam To Rivers					
Nam To circles in back of Lao Kay & goes off in outline to form part of frontier between Tonkin & China 1-18					
DATE OF PICTURE			SOURCE OF PICTURE		
1950			25X1A		
CLASSIFICATION					
Conf. / usoo					
CAPTIONED BY				VERIFIED BY	
CFB				DSB CONFIDENTIAL	
FORM NO. 1					
Approved For Release 2001/06/09 : CIA-RDP78-05867A000100050014-9					

CIA PHOTO ACCESSION NO. 1 <i>38046</i>	LOT NO. <i>B-977</i>	DATE <i>31 July 50</i>
Approved For Release 2001/06/09 : CIA-RDP78-05670A000500050001-9	<i>52 L</i>	<i>Yonding</i>
SE GEOGRAPHIC COORDINATES <i>N 22 31 E 103 57</i>	MAP REFERENCE <i>WAC 616</i>	<i>LAO KAY</i>
TITLE <i>French fortifications [situated] on hill behind town.</i>		
<i>Two French canons are located here.</i>		
DATE OF PICTURE <i>1950</i>	SOURCE OF PICTURE 	<i>25X1A</i>
CLASSIFICATION <i>Conf / usoo</i>		
CAPTIONED BY <i>HEB</i>	VERIFIED BY <i>JS5</i>	CONFIDENTIAL
Approved For Release 2001/06/09 : CIA-RDP78-05670A000500050001-9		

Approved For Release 2001/06/09 : CIA-RDP78-05670A000500050001-9

SEP 1948

CIA PHOTO ACCESSION NO. 1		LOT NO.		CONFIDENTIAL	
38045		8-277		31 July 50	
Approved For Release 2001/06/09 : CIA-RDP78-05867A000100050014-9		US OFFICIALS ONLY		PLACE	
ARI	52L	Ordo China	Tonking (North)	LAO KAY	
GEOGRAPHIC COORDINATES			MAP REFERENCE		
N 22 31 E 103 57			WAC 616		
TITLE					
Main street. Hill in background [belongs to] Communist China.					
1-28					
25X1A					
DATE OF PICTURE		SOURCE OF PICTURE			
1950		[REDACTED]			
CLASSIFICATION					
Conf. / usoo					
CAPTIONED BY			VERIFIED BY		
JEB			JEB		
Approved For Release 2001/06/09 : CIA-RDP78-05867A000100050014-9			CONFIDENTIAL		
SEP 1948			77314		
US OFFICIALS ONLY					

CIA (PHOTO ACCESSION NO.) 38044		LOT NO. B-977		CONFIDENTIAL US OFFICIALS ONLY July 50	
AREA (MAP NO.) 38 E	COUNTRY Laos (Siam)	PROVINCE Phongsavan	PLACE LAO KAY		
GEOGRAPHIC COORDINATES N 22 31 E 103 57		MAP REFERENCE WAC 614			
TITLE International rail road bridge between Lao Kay, across Nam Te River [to Ho Kow] completely destroyed. Remains of French customs house [used] at left					
1-30					
25X1A					
DATE OF PICTURE 1950		SOURCE OF PICTURE 			
CLASSIFICATION Conf. Jusoo					
CAPTIONED BY HEB		VERIFIED BY 258			
FORM NO. 50-33 Approved For Release 2001/06/09 : CIA-RDP78-05867A000100050014-9					
CONFIDENTIAL US OFFICIALS ONLY					

CIA (PHOTO ACCESSION NO.) 38043		LOT NO. B-1008		SECRET 7/28/50		C	
Approved For Release 2001/06/09 : CIA-RDP78-05867A000100050014-9		USSR		Koy BY SHEV OBLAST			
AREA REFERENCE 47N		GEOGRAPHIC COORDINATES		MAP REFERENCE			
TITLE Tree planting on State shelter belt, in the Koy BY SHEV Region							
25X1A							
DATE OF PICTURE May 1950		SOURCE OF PICTURE [REDACTED]					
CLASSIFICATION Secret							
CAPTIONED BY [REDACTED]		25X1A		VERIFIED BY [REDACTED]			
Approved For Release 2001/06/09 : CIA-RDP78-05867A000100050014-9							
SEP 1948							

SECRET

CIA (PHOTO ACCESSION NO.) 38042	LOT NO. B1008	DATE 7/28/50	
AREA 28N	USSR	STALINGRAD OBLAST	
GEOGRAPHIC COORDINATES		MAP REFERENCE	
TITLE A forest shelter belt on the "Iskra" State Farm, in the Stalingrad Region (Stalingrad Region)			
DATE OF PICTURE Nov 1948	SOURCE OF	25X1A	
CLASSIFICATION Secret			
CAPTIONED BY	25X1A	VERIFIED BY	755
Approved For Release 2001/06/09 : CIA-RDP78-05807A000100050014-9			

SECRET

SECRET

SEP 1948

CIA (PHOTO ACCESSION NO.)		LOT NO.	
38041		B-1008	
Approved For Release 2001/06/09 : CIA-RDP78-05867A000100050014-9		SECRET 7/28/50	
AREA TERMS NO.	38041	CIA-RDP78-05867A000100050014-9	MOSCOW
27N	WSSR N.	European RSFSR	OBLAS
GEOGRAPHIC COORDINATES		MAP REFERENCE	
TITLE			
Apple orchard on the Lenin State farm			
in the Moscow region			
(Moscow region)			
DATE OF PICTURE	SOURCE OF PHOTO		
May 1950	25X1A		
CLASSIFICATION	25X1A		
CONFIDENTIAL	- DOWNGRADED TO CONFIDENTIAL PER [redacted]		
CAPTIONED BY	25X1A	VERIFIED BY	[redacted]
Approved For Release 2001/06/09 : CIA-RDP78-05867A000100050014-9		SECRET	
SEP 1948 80-55	CAPTION REPORT		

CIA PHOTO ACCESSION NO. 1		LOT NO.	B-1008		SECRET
38039		COUNTRY	PROVINCE	PLACE	VOLOGDA OBLAST
Approved For Release 2001/06/09 : CIA-RDP78-05867A000100050014-9		USSR		RSFSR	
GEOGRAPHIC COORDINATES		MAP REFERENCE			
TITLE <i>Timber being hauled from woods to railway station in the Vologda region</i>					
DATE OF PICTURE		SOURCE OF PICTURE		25X1A	
march 1947		[REDACTED]			
CLASSIFICATION		VERIFIED BY			
Secret		25X1A RDP78-05867A000100050014-9			
Approved For		CAPTION REPORT			
[REDACTED]		SECRET			
FORM NO. 60-53					

CIA (PHOTO ACCESSION NO.)		LOT NO.	
38033		B-1008	
Approved For Release 2001/06/09 : CIA-RDP78-05867A000100050014-9		SECRET 28/50	
AREA REF. NO.	28N	USSR	Rostov OBLAST
GEOGRAPHIC COORDINATES		MAP REFERENCE	
approx 46° 33' N 41° 50' E		NIS	
TITLE			
Yegorlyk Forest Nursery in the Rostov Region			
YEGORLYK			
ROSTOV			
DATE OF PICTURE	SOURCE OF PICTURE		25X1A
1949	[REDACTED]		25X1A
CLASSIFICATION	CONFIDENTIAL - Downgraded to CONFIDENTIAL		[REDACTED]
CAPTIONED BY	[REDACTED]	VERIFIED BY	549
Approved For Release 2001/06/09 : CIA-RDP78-05867A000100050014-9		SECRET 4-9	
SEP 1948	25X1A		

CIA (PHOTO ACCESSION NO.)		38037		15-1008		SECRET		7/28/50		✓	
AREA (AMS NO.)		COUNTRY		PROVINCE		PLACE		Approved For Release 2001/06/09 : CIA-RDP78-05867A000100050014-9			
GEOGRAPHIC COORDINATES						MAP REFERENCE					
TITLE											
Felling tree with electric saw											
DATE OF PICTURE		SOURCE OF PICTURE		25X1A							
March 19 47		[REDACTED]									
CLASSIFICATION											
Secret											
CAPTIONED BY		APPROVED FOR		25X1A		VERIFIED BY		Approved For Release 2001/06/09 : CIA-RDP78-05867A000100050014-9			
[REDACTED]		[REDACTED]		[REDACTED]		[REDACTED]					
FORM NO. 60-53		SEP 1948		CAPTION REPORT				SECRET			

CIA PHOTO ACCESSION NO. 38036		15-1008 SECRET 7/28/50		
AREA (AMS NO.)	COUNTRY	PROVINCE	PLACE	
Approved For Release 2001/06/09 : CIA-RDP78-05867A000100050014-9				
GEOGRAPHIC COORDINATES		MAP REFERENCE		
TITLE machine to form and tie up lumber rafts.				
DATE OF PICTURE		SOURCE		
1947		25X1A [REDACTED]		
CLASSIFICATION <i>Secret</i>				
CAPTIONED BY		VERIFIED BY		
Approved [REDACTED]		06/09 : CIA-RDP78-05867A000100050014-9 [REDACTED]		
FORM NO. 80-53 SEP 1948		CAPTION REPORT SECRET		

CIA REF ID: A66353		D-1008		SEP 11/20/50	
AREA (ANS NO.)	COUNTRY	PROVINCE	PLACE	APPROVED BY	
Approved For Release 2004/06/09 : CIA-RDP78-05867A000100050014-9					
GEOGRAPHIC COORDINATES					
TITLE					
Tractor designed by Kirov Institute for use in <u>lumber industry</u> .					
DATE OF PICTURE		SOURCE OF			
		25X1A [REDACTED]			
CLASSIFICATION					
Secret					
CAPTIONED BY		VERIFIED BY		APPROVED BY	
Approved [REDACTED]		6/09 : CIA-RDP78-05867A000100050014-9		25X1A	
FORM NO. 60-53 SEP 1948					
CAPTION REPORT				SECRET	

SECRET

CIA PHOTO ACCESSION NO. 38033 LOT NO. B-1008 7/28/50

Approved For Release 2001/06/09 : CIA-RDP78-05867A000100050014-9
AREA MAP NO. 29N USSR Asiatic KSTSR 1 KHAY MINUSINSK

GEOGRAPHIC COORDINATES 53 43 N 91 40 E MAP REFERENCE N15

TITLE Wood working plant.

~~Minusinsk
Forest - Siberia~~

DATE OF PICTURE 1947 SOURCE 25X1A [REDACTED]

CLASSIFICATION ~~Secret~~
Approved For Release 2001/06/09 : CIA-RDP78-05867A000100050014-9
CAPTIONED BY [REDACTED]

CIA I PHOTO ACCESSION NO. 1 380-32		LOT NO. B-1008	SECRET 7/28/50	C
Approved For Release 2001/06/09 : CIA-RDP78-05867A000100050014-9				
AREA (AMS NO. 1)	COUNTRY	MAP REFERENCE		
27N	USSR	N. European USSR Moscow		
GEOGRAPHIC COORDINATES		MAP REFERENCE		
55 45 N 37 35 E		NIS		
TITLE				
Wood "Library". Collection of samples of wood of the Soviet Union at the <u>Imeryage</u> Agricultural Academy				
DATE OF PICTURE	SOURCE OF			
1949	25X1A			
CLASSIFICATION				
Approved For Release 2001/06/09 : CIA-RDP78-05867A000100050014-9				
CAPTIONED BY		25X1A		
CAPTION REPORT SECRET				

CIA (PHOTO ACCESSION NO.)		LOT NO.	
38031		B-1008	
Approved For Release 2001/06/09 : CIA-RDP78-05867A000100050014-9			
AREA (LAMS NO.)		PLACE	
27N		USSR Moscow	
GEOGRAPHIC COORDINATES		MAP REFERENCE	
55 45 N 37 35 E		NIS	
TITLE			
Agro-Melioration Research Institute.			
Workers testing seeds of trees for germinating			
power at different temperatures.			
DATE OF PICTURE		SOURCE OF	
1949		25X1A	
CLASSIFICATION			
Secret			
CAPTIONED BY		VERIFIED BY	
[Redacted]		25X1A	
Approved For Release 2001/06/09 : CIA-RDP78-05867A000100050014-9			
FORM NO. 80-53			
SEP 1948			

SECRET / 28/50 ✓

SECRET

CIA PHOTO ACCESSION NO. 1		LOT NO.	1008	SECRET	7/28/50
Approved For Release 2001/06/09		RDP78-05867A000400050014-9		PLACE KRASNOYARSK KRAY	
AREA (AMS NO. 1)	29N	COUNTRY	USSR	MAP REFERENCE	
GEOGRAPHIC COORDINATES		approx. 55°55'N 92°29'E		NIS	
TITLE		[Rafting] timber in Mana River USSR			
		Krasnoyarsk Krai			
DATE OF PICTURE		Aug 1950			
CLASSIFICATION		Secret		25X1A	
CAPTIONED BY		25X1A		VERIFIED BY	
Approved For [Redacted]		CIA-RDP78-05867A000400050014-9			
FORM NO. 80-35		SECRET			
SEP 1948					

00023

D-1008

SECRET 7/28/50

C

AREA (AMS NO.) 4714	COUNTRY USSR	PROVINCE KAMA	PLACE NIS
GEOGRAPHIC COORDINATES 55° 10' N 49° 20' E			
TITLE Rafting timber on Kama River (Substation work assignments) KAMA			
DATE OF PICTURE 1947	SOURCE 25X1A		
CLASSIFICATION Secret			
CAPTIONED BY Appr	001/06/09 : CIA-RDP78-05867A000100050014-9		
FORM NO. 60-53 SEP. 1948	558		

Approved For Release 2001/06/09 : CIA-RDP78-05867A000100050014-9

IATAR ASS

CAPTION REPORT SECRET

38U28

B-1008 SECRET 7/28/50

AREA (AMS NO.)

COUNTRY

PROVINCE

GEOGRAPHIC COORDINATES

47N

55°10' N 49°20' E

MAP REFERENCE

IVIS

TATAR ASS

TITLE

Lumber raft on the Kama River
KAMA

DATE OF PICTURE

Sept 19 47

SOURCE OF PICTURE

25X1A

CLASSIFICATION

Secret

CAPTIONED BY

Appro



200106109 : CIA-RDP78-05867A000100050014-9

FORM NO. 80-53 SEP 1948

CAPTION REPORT

SECRET

38027

B1008

SECRET

7/28/50

C

AREA (AMS NO.)

COUNTRY

PROVINCE

GEOGRAPHIC COORDINATES

55°10'N 49°20'E

MAP REFERENCE

NIS

TATAR ASS

Special machine ties logs together to form raft on the Kama River.
KAMA

DATE OF PICTURE

Aug. 1949

SOURCE OF

25X1A

CLASSIFICATION

~~CONFIDENTIAL~~ 25X1A

CAPTIONED BY

Appr

FORM NO. 80-53 SEP 1948

25X1A

DS

CAPTION REPORT **SECRET**

CIA (PHOTO ACCESSION NO.) 38026		LOT NO. B-1008	DATE 7/30/50
AREA (AMS NO.) 47N	COUNTRY USSR	Approved For Release 2001/06/09 : CIA-RDP78-05867A000100050014-9	
GEOGRAPHIC COORDINATES 55 10 N 49 20 E		MAP REFERENCE NIS	PLACE N. European RSFSR TATAR ASSR
TITLE Rafting timber on the Kama River. KAMA Tatarstaya ASSR			
DATE OF PICTURE aug 1949	SOURCE OF PIC 25X1A		
CLASSIFICATION Secret			
CAPTIONED BY	25X1A	VERIFIED BY JSS	
FORM NO. SEP 1948 80-53			
Approved For Release 2001/06/09 : CIA-RDP78-05867A000100050014-9			
CAPTION REPORT SECRET			

AREA (AMS NO.)		COUNTRY		PROVINCE		PLACE	
31N		USSR		Georgian SSR		C	
GEOGRAPHICAL		Approved For Release 2001/06/09 : CIA-RDP78-05867A000100050014-9					
TITLE		MOLOTOV					
Citrus plantation on collective farm in							
the Batumi Region							
BATUMI							
		Adzharian ASSR					
		Batumi Dist					
DATE OF PICTURE		SOURCE OF PICTURE					
April 1949		[REDACTED]		25X1A			
CLASSIFICATION							
Secret.							
CAPTIONED BY		25X1A		VERIFIED BY			
Approved [REDACTED]		[REDACTED]		/09 : CIA-RDP78-05867A000100050014-9			
FORM NO. 60-53		SEP 1948					
CAPTION REPORT							

CIA PHOTO ACCESSION NO.	38024	LOT NO.	B-1008	SECRET 7/27/50 C
AREA	Approved For Release 2001/06/09 : CIA-RDP78-05867A000100050014-9	COUNTRY	U.S.S.R.	STATE
GEOGRAPHIC COORDINATES	17N	MAP REFERENCE	N. European RSTSA	ARKHANGEL'SK
TITLE	64° 34' N 40° 32' E		NIS	
	Sorting ^{LUMBER} timber AT A SAWMILL			
DATE OF PICTURE	Oct 1944	SOURCE OF	25X1A	
CLASSIFICATION	Secret			
CAPTIONED BY		25X1A	VERIFIED BY	
FORM NO. 1	Approved	6/09 : CIA-RDP78-05867A000100050014-9	CAPTION REPORT	SECRET

AREA (AMS NO.)		COUNTRY		PROVINCE		PLACE	
37N		USSR		VORONEZH		VORONEZH OBLAST	
Approved For Release 2001/06/09 : CIA-RDP78-05867A000100050014-9 ID-1008 SECRET 7/28/58							
GEOGRAPHIC COORDINATES							
MAP REFERENCE							
TITLE							
Construction of ponds for irrigation purposes in Voronezh Region.							
VORONEZH							
8 water-flow regulation heads to be built - will irrigate 500 hectares of land.							
DATE OF PICTURE		SOURCE		CLASSIFICATION		VERIFIED BY	
1950		[REDACTED]		25X1A		6/09 : CIA-RDP78-05867A000100050014-9	
CAPTIONED BY							
[REDACTED]							
FORM NO. 60-53 SEP 1948							
CAPTION REPORT							

SECRET

CIA (PHOTO ACCESSION NO.) 38022		LOT NO. B-1008		SECRET 7/28/50	
Approved For Release 2001/06/09 : CIA-RDP78-05867A000100050014-9					
AREA (LANS NO.) 57N		USSR		N European RSFSR	
GEOGRAPHIC COORDINATES		MAP REFERENCE			
app. 51° 30' N		man-made			
TITLE Reservoir in the Kaman Irrigation Reservoir.					
DATE OF PICTURE Aug 1949		SOURCE OF PICTURE [REDACTED]		25X1A	
CLASSIFICATION Secret					
CAPTIONED BY [REDACTED]		25X1A		VERIFIED BY	
FORM NO. 104 SEP 1948 Approved For Release 2001/06/09 : CIA-RDP78-05867A000100050014-9					
SECRET					

CIA (PHOTO ACCESSION NO.) 38021	LOT NO. B-1008	DATE 7/28/50	C
Approved For Release 2001/06/09 : CIA-RDP78-05867A000100050014-9			
AREA 37N USSR N. European RFSR		Voronezh Oblast	
GEOGRAPHIC COORDINATES		MAP REFERENCE	
TITLE Forest shelter belt system DOKUCHAEV AGRICULTURAL RESEARCH INSTITUTE			
Institute of Agri., Central Black Earth zone is identical with Dokuchaev Agri. Research Institute.			
DATE OF PICTURE	SOURCE OF PICTURE		
	[REDACTED]		25X1A
			25X1A
CLASSIFICATION	CONFIDENTIAL [REDACTED]		
CAPTIONED BY	[REDACTED]		
FORM NO. SEP 50	Approved For Release 2001/06/09 : CIA-RDP78-05867A000100050014-9		

CIA (PHOTO ACCESSION NO.) 38020		LOT NO. B-1008		SECRET 7/28/50		C	
AREA 37N		USSR		CIA-RDP78-05867A000100050014-9		VORONEZH OBLAST	
GEOGRAPHIC COORDINATES				MAP REFERENCE			
TITLE DOKUCHAEV Agricultural Research Dokuchaev Farming Institute alfalfa (yellow hybrid Lucerne No. 600). Shelter belt in background.							
25X1A							
DATE OF PICTURE 1949		SOURCE OF					
CLASSIFICATION Secret							
CAPTIONED BY		25X1A		VERIFIED BY JSS			
FORM NO. SEP		Approved For Release 2001/06/09 : CIA-RDP78-05867A000100050014-9					
		SECRET					

CIA (PHOTO ACCESSION NO.)		LOT NO. B-1008		SECRET 7/28/50		C	
38019		Approved For Release 2001/06/09 : CIA-RDP78-05867A000100050014-9		37N		USSR N. European RFSR Voronezh Ob.	
GEOGRAPHIC COORDINATES				MAP REFERENCE			
TITLE ДОКУЧАЕВ Dokuchaev Agricultural Research Institute Watering rice fields.							
DATE OF PICTURE		SOURCE OF PHOTO		25X1A			
Aug 1949		[REDACTED]		[REDACTED]			
CLASSIFICATION		25X1A		Secret			
CAPTIONED BY [REDACTED]				VERIFIED BY JSB			
FORM 100 SEP 1948		Approved For Release 2001/06/09 : CIA-RDP78-05867A000100050014-9		SECRET			

38013

B-1008

SECRET 1/28/00

C

AREA (AMS NO.) COUNTRY PROVINCE PLACE

374 USSR N. Cauc. RSFSR VOYNEZH OBLAST
Approved For Release 2001/06/09 : CIA-RDP78-05867A000100050014-9

GEOGRAPHIC COORDINATES REFERENCE

TITLE DOKUCHAEV

Dokuchaev Agricultural Research Institute
Typical reservoir and shelter belt ~~used to~~
converted from formerly arid ~~land~~ to productive
farm land. steppe

DATE OF PICTURE SOURCE OF

1949 25X1A [REDACTED]

CLASSIFICATION Secret

CAPTIONED BY Approved [REDACTED] 25X1A VERIFIED BY
/09 : CIA-RDP78-05867A000100050014-9

FORM NO. 80-53 SEP 1948 CAPTION REPORT SECRET

CIA (PHOTO ACCESSION NO.) 38017		LOT NO. B-1008		DATE 7/28/50		CLASSIFICATION SECRET		C	
Approved For Release 2001/06/09 : CIA-RDP78-05867A000100050014-9									
GEOGRAPHIC COORDINATES 37N					MAP REFERENCE USSR - N European RFSK VORONEZH OBLAST				
TITLE DOKUCHAEV Agricultural Research Institute about 80 kilometers southeast of city of VORONEZH									
(Exact location not determined) Institute is outstanding in USSR for studies on Shelter Belts -									
DATE OF PICTURE Aug 1949			SOURCE			25X1A		25X1A	
CLASSIFICATION Secret									
CAPTIONED BY			25X1A			VERIFIED BY JLB			
Approved For Release 2001/06/09 : CIA-RDP78-05867A000100050014-9									

CIA (PHOTO ACCESSION NO.)	LOT NO.	B-1008 SECRET 7/28/50 C	
Approved For Release 2001/06/09 : CIA-RDP78-05867A000100050014-9			
AREA NAME	37N USSR - N. European RSTSK VRONEZH OBLAST		
GEOGRAPHIC COORDINATES	approx 50° 38' N 39° 59' E		MAP REFERENCE NIS
The KHRENOV Wood along the BITYUG River.			
DATE OF PICTURE	25X1A		
1949	SOURCE OF PI [REDACTED]		
CLASSIFICATION	Secret		
CAPTIONED BY	[REDACTED]	VERIFIED BY	DSB
Approved For Release 2001/06/09 : CIA-RDP78-05867A000100050014-9			
SEP 1948	25X1A	CAPTION REPORT	SECRET

AREA (AMS NO.)	2714	COUNTRY	USSR	PROVINCE	Moskva
GEOGRAPHIC	55° 45' N 37° 35' E		Moskva - Moscow		
TITLE	Fabrie counter of the Moskvoretsky depart- ment store.				
DATE OF PICTURE	1950	SON	25X1A		
CLASSIFICATION	R				
CAPTIONED BY	App	25X1A	VERIFIED BY		
FORM NO. 60-53 SEP 1948	2001/06/09		CIA-RDP78-05867A000100050014-9		
CAPTION REPORT			RESTRICTED		

Approved For Release 2001/06/09 : CIA-RDP78-05867A000100050014-9

CAPTION REPORT

RESTRICTED

AREA (AMS NO.)	COUNTRY	PROVINCE	PLACE
29N	USSR	asiatic R.S.F.S.R. - altayskiy Krai -	
GEOGRAPHIC COORDINATES			
Approved For Release 2001/06/09 : CIA-RDP78-05867A000100050014-9			
TITLE			
Altai Angora goat.			
DATE OF PICTURE	SOURCE		
1950	25X1A [REDACTED]		
CLASSIFICATION			
R			
CAPTURED BY	25X1A		VERIFIED BY
Approved [REDACTED]	1/06/09 : CIA-RDP78-05867A000100050014-9		[REDACTED]
FORM NO. 60-53 SEP 1948	CAPTION REPORT		RESTRICTED

CIA (PHOTO ACCESSION NO.)		LOT NO.		DATE	
38013		B-877		15 7/25/50	
AREA (AMS NO.)		COUNTRY	PROVINCE	PLACE	
Approved For Release 2001/06/09 : CIA-RDP78-05867A000100050011-9		USSR	Arkhangel'skiy Krai	Arkhangel'skiy Krai	
GEOGRAPHIC COORDINATES			MAP REFERENCE		
TITLE					
Hybrid cow					
DATE OF PICTURE		SOURCE			
1950		[REDACTED]			
CLASSIFICATION					
R					
CAPTIONED BY		25X1A		VERIFIED BY	
[REDACTED]		[REDACTED]		DSS	
FORM NO. 60-55					
Approved For Release 2001/06/09 : CIA-RDP78-05867A000100050011-9					

RESTRICTED

RESTRICTED

CIA (PHOTO ACCESSION NO.)		38012	LOT NO.	B-877	DATE	25/50
AREA (AMS NO.)		COUNTRY		PROVINCE	PLATE	
Approved For Release 2001/06/09 : CIA-RDP78-05867A000100050014-9		USSR		Altay	Altayskiy Krai	
GEOGRAPHIC COORDINATES				MAP REFERENCE		
TITLE						
york cow and calf.						
Altai						
DATE OF PICTURE		SOURCE				
1950		25X1A [REDACTED]				
CLASSIFICATION		25X1A				
CAPTIONED BY		VERIFIED BY			D53	
FORM NO. 60-53		Approved For Release 2001/06/09 : CIA-RDP78-05867A000100050014-9				
SECRET		RESTRICTED				

AREA TAMS NO. 1	COUNTRY	PROVINCE	PLANT
29N	USSR	Asiatic RSFSR	Altayskiy Krai.
Approved For Release 2001/06/09 : CIA-RDP78-05867A000100050014-9			
TITLE			
Herd of half-wild yaks.			
Altai Highlands			
$49^{\circ} 05' - 54' 20'' N$ $78^{\circ} - 89^{\circ} 50' E$			
DATE OF PICTURE	25X1A		
1950	[REDACTED]		
CLASSIFICATION	R 25X1A		
CAPTIONED BY	[REDACTED]		
FORM NO. 60-53	2001/06/09 : CIA-RDP78-05867A000100050014-9		
SEP 1948	CAPTION REPORT RESTRICTED		

AREA (AM. NO.)	COUNTRY	RESTRICTED
31N	USSR	Georgian SSR Abkhazian Okumi
Approved For Release 2001/06/09 : CIA-RDP78-05867A000100050014-9 42° 43' N 41° 44' E		
TITLE School teacher reviews the press over local radio station		
Georgian SSR - Abkhazian		
DATE OF PICTURE	SO	25X1A
1950		
CLASSIFICATION		25X1A
CAPTIONED BY		VERIFIED BY
FORM NO. 1046	SEP. 1946	NO. 53
Approved	6/09	CIA-RDP78-05867A000100050014-9
CAPTION REPORT RESTRICTED		



AREA (AMC NO.)	COUNTRY	PROVINCE
27N	USSR	N. European RSFSR
Approved For Release 2001/06/09 : CIA-RDP78-05867A000100050014-9		
GEOGRAPHY	55° 45' N	37° 35' E
Moskva MOSCOW		
TITLE		
Kaluzhskaya Subway Station, [showing] woman subway guard.		
DATE OF PICTURE	25X1A	
1950		
CLASSIFICATION		
R		
CAPTIONED BY	25X1A	VERIFIED BY
Appr [redacted]		
001/06/09 : CIA-RDP78-05867A000100050014-9		
FORM NO. 60-53	CATION REPORT	
SEP 1948	RESTRICTED	

AREA (AMS NO.)	27N	COUNTRY	USSR	PROVINCE	N. European RFSR	oblast of Moscow
GEOGRAPH	Approved For Release 2001/06/09 : CIA-RDP78-05867A000100050014-9					
	55° 45' N	37° 35' E	NIS			
TITLE	Dynamo Subway Station, Penzance -					
(2 prints)						
25X1A						
DATE OF PICTURE	1950		SOURCE OF PICTURE			
[REDACTED]						
CLASSIFICATION	R					
CAPTIONED BY	[REDACTED]			25X1A	VERIFIED BY	
Approved For Release 2001/06/09 : CIA-RDP78-05867A000100050014-9						
FORM NO. 60-53 SEP 1948	CAPTION REPORT			RESTRICTED		

CONFIDENTIAL

CIA (PHOTO ACCESSION NO.) 38007		LOT NO. B-752	
Approved For Release 2001/06/09 : CIA-RDP78-05867A000100050014-9			
AREA 12K	LEBANON	BEKAA	BAALBEK
GEOGRAPHIC COORDINATES 33° 59' N 36° 06' E		MAP REFERENCE Times	
TITLE Ruins of the Temple of the Sun.			
25X1A			
DATE OF PICTURE 1950	SOURCE OF PICTURE [REDACTED]		
CLASSIFICATION C		RETURN TO ARCHIVES & RECORDS CENTER IMMEDIATELY AFTER USE 365-660 BOX 7	
CAPTIONED BY [REDACTED]	25X1A	VERIFIED BY [REDACTED]	77314
Approved For Release 2001/06/09 : CIA-RDP78-05867A000100050014-9			

CONFIDENTIAL

CIA (PHOTO ACCESSION NO.) 38006		LOT NO. B-752		CONFIDENTIAL	
Approved For Release 2001/06/09 : CIA-RDP78-05867A000100050014-9					
AREA	12K	COUNTRY	LEBANON	TOWNSHIP	BEKAA
				VILLAGE	BAALBEK <i>C</i>
GEOGRAPHIC COORDINATES 33° 59' N 36° 06' E				MAP REFERENCE	
TITLE Looking toward mountains from ruins of Temple of the Sun					
DATE OF PICTURE 1950		SOURCE OF PHOTO 25X1A 			
(44)					
CLASSIFICATION <i>C</i>		25X1A			
CAPTIONED BY 			VERIFIED BY JEB		
Approved For Release 2001/06/09 : CIA-RDP78-05867A000100050014-9					
CONFIDENTIAL					

CIA (PHOTO ACCESSION NO.) 38C05		LOT NO. B-752		CONFIDENTIAL / 27/50	
Approved For Release 2001/06/09 : CIA-RDP78-05867A000100050014-0					
12K		LEBANON		BEKAA BAALBEK C	
GEOGRAPHIC COORDINATES 33°59'N 36°06'E				MAP REFERENCE	
TITLE Carving detail of cornice decoration, Temple of the Sun. Eggs depict life, the arrow death					
DATE OF PICTURE 1950		25X1A		(52)	
CLASSIFICATION C					
CAPTIONED BY		25X1A		VERIFIED BY JSB	
Approved For Release 2001/06/09 : CIA-RDP78-05867A000100050014-0					
CAPTION REPORT CONFIDENTIAL					

CIA (PHOTO ACCESSION NO.)		LOT NO.	
38004		B-752	
AREA (ANS NO.)		COUNTRY	
2R		LEBANON	
Approved For Release 2001/06/09 : CIA-RDP78-05867A000100050014-9		BEKAA	
GEOGRAPHIC COORDINATES		MAP REFERENCE	
33°59' N 36°06' E		BAALBEK	
TITLE			
Temple of Bacchus, right; Temple of the Sun, left, with entrance to "H" passage (signifying Helopolis).			
DATE OF PICTURE		SOURCE	
1950		25X1A	
CLASSIFICATION		RETURN TO ARCHIVES & RECORDS CENTER	
25X1A		IMMEDIATELY AFTER USE	
CAPTIONED BY		SUB 65-66 BOX 7	
[REDACTED]		VERIFIED BY	
[REDACTED]		DSB	
FORM NO. 80-53		77314	
SEP		Approved For Release 2001/06/09 : CIA-RDP78-05867A000100050014-9	

CONFIDENTIAL

CONFIDENTIAL

CIA (PHOTO ACCESSION NO.)		LOT NO.	
38003		B-752	
CONFIDENTIAL			
AREA		DATE	
121K		9/27/50	
Approved For Release 2001/06/09 : CIA-RDP78-05867A000100050014-9			
GEOGRAPHIC COORDINATES		MAP REFERENCE	
33° 59' N 36° 06' E		BEKAA	
TITLE		BAALBEK (NR)	
121K			
1950		25X1A	
CLASSIFICATION		SOURCE	
25X1A		[REDACTED]	
CAPTIONED BY		VERIFIED BY	
[REDACTED]		DSB	
FORM NO. 100-100050014-9			
Approved For Release 2001/06/09 : CIA-RDP78-05867A000100050014-9			
CONFIDENTIAL			

CIA (PHOTO ACCESSION NO.)		LOT NO.	
38002		A-752	
CONFIDENTIAL			
AREA (AMS NO. 1)	COUNTRY	DATE	REF.
Approved For Release 2001/06/09 : CIA-RDP78-05867A000100050014-9	Lebanon	7/27/50	
GEOGRAPHIC COORDINATES		MAP REFERENCE	
33° 53' N 35° 29' E		WAC 426	
TITLE			
waterfront across from NORMANDIE HOTEL			
DATE OF PICTURE		SOURCE	
1950		25X1A [REDACTED]	
(32)			
CLASSIFICATION		25X1A	
CAPTIONED BY		VERIFIED BY	
[REDACTED]		JSB	
FORM NO. 104-101			
Approved For Release 2001/06/09 : CIA-RDP78-05867A000100050014-9			
CONFIDENTIAL			

AREA (AMS NO.) 12K	COUNTRY LEBANON	PROVINCE MT LIBANON	DATE 7/27/50
GEOGRAPHIC COORDINATES 33°53' N 35°29' E		MAP REFERENCE WAC 426	PLACE BEIRUT
TITLE Municipal Square.			
DATE OF PICTURE 1950	SOURCE OF PICTURE [REDACTED]	CLASSIFICATION 25X1A	(80)
CLASSIFICATION 25X1A	CAPTIONED BY Appro [REDACTED]		
FORM NO. 60-53 SEP 1948	VERIFIED BY [REDACTED] 6/09 : CIA-RDP78-05867A000100050014-9		
CAPTION REPORT CONFIDENTIAL			

Approved for Release 2001/06/09 : CIA-RDP78-05867A000100050014-9

10-252
12K
COUNTRY: LEBANON
PROVINCE: BAALBEK
GEOGRAPHIC COORDINATES: 33° 59' N 36° 06' E
MAP REFERENCE: Junes
PLACE: BAALBEK
Approved For Release 2001/06/09 : CIA-RDP78-05867A000100050014-9

North wall of Temple of the Sun.

25X1A

DATE OF PICTURE: 1950

SOURCE OF PICTURE: [REDACTED]

(42)

CLASSIFICATION: S

CAPTIONED BY: [REDACTED] 01/06/09 : CIA-RDP78-05867A000100050014-9

FORM NO. 80-53
SEP 1948

CAPTION REPORT CONFIDENTIAL

CONFIDENTIAL

CIA (PHOTO ACCESSION NO.)		LOT NO.	
37999		B-752	
Approved For Release 2001/06/09 : CIA-RDP78-05867A000100050014-9			
AREA	22K	SYRIA	DAMASCUS
GEOGRAPHIC COORDINATES		MAP REFERENCE	
33°30' N 36°18' E		Times	
TITLE			
mosque used to house Palestine refugees.			
DATE OF PICTURE		SOURCE	
1950		25X1A	
CLASSIFICATION		(81)	
25X1A			
CAPTIONED BY		VERIFIED BY	
		DSB	
Approved For Release 2001/06/09 : CIA-RDP78-05867A000100050014-9			
SEP 1948		CAPTION REPORT	
CONFIDENTIAL			

CIA (PHOTO ACCESSION NO.)		LOT NO.	
37998		B-752	
CONFIDENTIAL 7/27/50			
Approved For Release 2001/06/09 : CIA-RDP78-05867A000100050074-9			
AREA	SYRIA	DAMASCUS	DAMASCUS
22K			
GEOGRAPHIC COORDINATES		MAP REFERENCE	
33°30'N 36°18'E		Times.	
TITLE			
Mosque now harboring Palestine refugees.			
DATE OF PICTURE		SOURCE	
1950		[REDACTED]	
(47)			
CLASSIFICATION			
25X1A			
CAPTIONED BY		VERIFIED BY	
[REDACTED]		DSB	
Approved For Release 2001/06/09 : CIA-RDP78-05867A000100050074-9			
CONFIDENTIAL			
SEP 1948			

CONFIDENTIAL

CIA (PHOTO ACCESSION NO.) 31597		LOT NO. B-752		DATE 1/27/50	
AREA 22K		COUNTRY SYRIA		PLACE DAMASCUS	
GEOGRAPHIC COORDINATES 33°30'N 36°18'E				MAP REFERENCE	
TITLE OMAYED MOSQUE					
DATE OF PICTURE 1950		SOURCE OF PICTURE [REDACTED]		25X1A (84)	
CLASSIFICATION 25X1A					
CAPTIONED BY [REDACTED]			VERIFIED BY DSB		
FORM NO. 104-101 Approved For Release 2001/06/09 : CIA-RDP78-05867A000100050014-9 CAPTION REPORT					

CONFIDENTIAL

CONFIDENTIAL

CIA (PHOTO ACCESSION NO.) 37896		LOT NO. B-752	
Approved For Release 2001/06/09 : CIA-RDP78-05867A000100050014-9			
AREA 7350 M	COUNTRY greece	PROVINCE attiki	PLACE Athens
GEOGRAPHIC COORDINATES 37°59' N 23°45' E		MAP REFERENCE	
TITLE Segments of fluted columns, Temple of Zeus Hadrian's Gate, right. Acropolis, background			
25X1A			
DATE OF PICTURE 1956	SOURCE		(39)
CLASSIFICATION			
CAPTIONED BY		25X1A	VERIFIED BY
FORM NO. 10-55			
Approved For Release 2001/06/09 : CIA-RDP78-05867A000100050014-9			
CAPTION REPORT CONFIDENTIAL			

CIA (PHOTO ACCESSION NO.)		LOT NO.	
31995		B-752	
CONFIDENTIAL 7/27/50			
AREA		GEOGRAPHIC COORDINATES	
7350M		37°59'N 23°45' E	
GREECE		ATTIKI	
		MAP REFERENCE	
		OSS	
TITLE			
Temple of Zeus, acropolis acropolis, left background.			
25X1A			
DATE OF PICTURE		SOURCE	
1950		[REDACTED]	
(70)			
CLASSIFICATION			
25X1A			
CAPTIONED BY		VERIFIED BY	
[REDACTED]		[REDACTED]	
Approved For Release 2001/06/09 : CIA-RDP78-05867A000100050014-9 CONFIDENTIAL			

CONFIDENTIAL

CIA (PHOTO ACCESSION NO.) 37994 LOT NO. B-752

AREA (AMS NO.) 13507 GREECE ATTIKI PLACE ATHENS
Approved For Release 2001/06/09 : CIA-RDP78-05867A000100050014-9

GEOGRAPHIC COORDINATES 37° 59' N 23° 45' E MAP REFERENCE OSS

TITLE Parliament Square

25X1A

DATE OF PICTURE 1950 SOURCE OF PICTURE [REDACTED]

(13)

CLASSIFICATION 25X1A

CAPTIONED BY Approved [REDACTED] /06/09 : CIA-RDP78-05867A000100050014-9

FORM NO. 60-53 SEP 1948

CAPTION REPORT **CONFIDENTIAL**

AREA IAMS NO. 8P	COUNTRY Fr. Morocco	12-752	7/27/50
GEOGRAPHIC COORDINATES 34° 02' N 6° 50' W		PROVINCE	PLACE TARBAT C
TITLE Old Palace of the Sultan			
25X1A			
DATE OF PICTURE 1950	SOURCE OF PHOTO [REDACTED]		
CLASSIFICATION 25X1A C	(11)		
CAPTIONED BY [REDACTED]	VERIFIED BY [REDACTED]		
FORM NO. A SEP 1948	2001/06/09 : CIA-RDP78-05867A000100050014-9		
CAPTION REPORT CONFIDENTIAL			

Approved For Release 2001/06/09 : CIA-RDP78-05867A000100050014-9