

~~CONFIDENTIAL~~

CIA (PHOTO ACCESSION NO.) 37991		LOT NO. B-752		7/27/50	
Approved For Release 2001/03/03 : CIA-RDP78-05867A000400050015-8					
AREA 8		COUNTRY Fr. Morocco		CITY RABAT	
GEOGRAPHIC COORDINATES 34°02' N 6°50' W				MAP REFERENCE Zinus	
TITLE Street in the native quarter					
DATE OF PICTURE 1950		SOURCE OF PHOTO 25X1A [REDACTED] (10)			
CLASSIFICATION 25X1A					
CAPTIONED BY [REDACTED]				VERIFIED BY DSB	
Approved For Release 2001/03/03 : CIA-RDP78-05867A000400050015-8					

~~CONFIDENTIAL~~

**CONFIDENTIAL**

CIA (PHOTO ACCESSION NO.) 37390		LOT NO. B-752		1/27/50	
Approved For Release 2001/03/03 : CIA-RDP78-05867A000100050015-8					
GEOGRAPHIC COORDINATES 34° 02' N 6° 50' W			MAP REFERENCE Rabat		
TITLE Old Palace of the Sultan					
DATE OF PICTURE 1950		SOURCE 25X1A		(7)	
CLASSIFICATION ①					
CAPTIONED BY		25X1A		VERIFIED BY DSB	
Approved For Release 2001/03/03 : CIA-RDP78-05867A000100050015-8					
<b>CONFIDENTIAL</b>					

**CONFIDENTIAL**

CIA (PHOTO ACCESSION NO.)	37589	LOT NO.	B-792	7/27/50
AREA	Approved For Release 2001/03/03 : CIA-RDP78-05867A000100050015-8			8P
GEOGRAPHIC COORDINATES	Morocco		MAP REFERENCE	Rabat (NR)
	34° 02' N 6° 50' W			RABAT
TITLE	Cork grove			
	25X1A			
DATE OF PICTURE	1950	SOURCE OF PICTURE	[REDACTED]	(6)
CLASSIFICATION	25X1A			
CAPTIONED BY	[REDACTED]	VERIFIED BY	DSB	
FOR SET	Approved For Release 2001/03/03 : CIA-RDP78-05867A000100050015-8			CONFIDENTIAL

**CONFIDENTIAL**

CIA (PHOTO ACCESSION NO.)		LOT NO.	
37988		B-752	
Approved For Release 2001/03/03 : CIA-RDP78-05867A000100050015-8			
GEOGRAPHIC COORDINATES		MAP REFERENCE	
84° 02' N 6° 50' W		Times	
TITLE			
Old Palace of the Sultan			
DATE OF PICTURE		SOURCE	
1950		25X1A	
CLASSIFICATION			
25X1A			
CAPTIONED BY		VERIFIED BY	
[Redacted]		[Redacted]	
FORM NO. 50-103			
Approved For Release 2001/03/03 : CIA-RDP78-05867A000100050015-8			
<b>CONFIDENTIAL</b>			

Rabat RABAT

(5)

CIA (PHOTO ACCESSION NO.)		LOT NO.	
37987		B-25	
<b>CONFIDENTIAL</b>			
APR. FILE NO.		APR. FILE NO.	
Approved For Release 2001/03/03 : CIA-RDP78-05867A000100050015-8		7/17/58	
GEOGRAPHIC COORDINATES		MAP REFERENCE	
34° 04' N 6° 50' W		Times	
TITLE			
Part of Sale, right; Rabat, left.			
DATE OF PICTURE		SOURCE OF PICTURE	
1950		[REDACTED]	
(2)			
CLASSIFICATION			
C			
CAPTIONED BY		VERIFIED BY	
[REDACTED]		Dsg	
FORM NO. 80-53		25X1A	
Approved For Release 2001/03/03 : CIA-RDP78-05867A000100050015-8		APR. FILE NO.	
<b>CONFIDENTIAL</b>			





~~CONFIDENTIAL~~

CIA (PHOTO ACCESSION NO.)	37384	LOT NO.	B-752	7/27/50
AREA	8 P	Fr. Morocco	KABAT	Approved For Release 2001/03/03 : CIA-RDP78-05867A000100050015-8
GEOGRAPHIC COORDINATES	34° 02' N 6° 50' W		MAP REFERENCE	Times
TITLE	Minaret of old and uncompleted Mosque.			
25X1A				
DATE OF PICTURE	1950	SOU	[REDACTED]	(30)
CLASSIFICATION	C	25X1A		
CAPTIONED	[REDACTED]	VERIFIED BY	JSB	
FORM NO. 1	Approved For Release 2001/03/03 : CIA-RDP78-05867A000100050015-8			

~~CONFIDENTIAL~~



**CONFIDENTIAL** 7/27/50

CIA (PHOTO ACCESSION NO.) 37983		LOT NO. B-752	
Approved For Release 2001/03/03 : CIA-RDP78-05867A000100050015-8 66K		SAUDI ARABIA	
GEOGRAPHIC COORDINATES 24° 45' N 46° 45' E		MAP REFERENCE Goode's atlas	
TITLE Arabs			
DATE OF PICTURE 1950		SOURCE OF PICTURE [REDACTED] 25X1A (14)	
CLASSIFICATION C			
CAPTIONED [REDACTED]		VERIFIED BY JTB	
Approved For Release 2001/03/03 : CIA-RDP78-05867A000100050015-8		CAPTION REPORT	
<b>CONFIDENTIAL</b>			

**CONFIDENTIAL**

CIA (PHOTO ACCESSION NO.)		LOT NO.	
31982		B-752	
Approved For Release 2001/03/03 : CIA-RDP78-05867A000100050015-8			
AREA		COUNTRY	
OK		SAUDI ARABIA	
GEOGRAPHIC COORDINATES		MAP REFERENCE	
24° 45' N 46° 45' E		Jodis	
TITLE			
Crown Prince SAUD, Emir SAUD BIN JALUWI, and entourage watching soccer game.			
(young princes versus americans)			
25X1A			
DATE OF PICTURE		SOURCE	
1950		[REDACTED]	
CLASSIFICATION			
[REDACTED]			
CAPTIONED BY		VERIFIED BY	
[REDACTED]		25X1A DSB	
FORM NO. 100			
Approved For Release 2001/03/03 : CIA-RDP78-05867A000100050015-8			
CONFIDENTIAL			

CONFIDENTIAL

CIA PHOTO ACCESSION NO. 37981	LOT NO. B-752	7/27/50
Approved For Release 2001/03/03 : CIA-RDP78-05867A000100050015-8		
AREA GOR	SAUDI ARABIA	RIYADH
GEOGRAPHIC COORDINATES 24° 45' N 46° 45' E	MAP REFERENCE Jordan	
TITLE		
25X1A		
DATE OF PICTURE 1950	SOURCE [REDACTED]	(26)
CLASSIFICATION © 25X1A		
CAPTIONED BY [REDACTED]	VERIFIED BY DB	
Approved For Release 2001/03/03 : CIA-RDP78-05867A000100050015-8		
CONFIDENTIAL		

**CONFIDENTIAL**

7/27/50

CIA (PHOTO ACCESSION NO.) 37380		LOT NO. B-752	
Approved For Release 2001/03/03 : CIA-RDP78-05867A000100050015-8			
AREA 66K SAUDI ARABIA		Riyadh	
GEOGRAPHIC COORDINATES 24° 45' N 46° 45' E		MAP REFERENCE	
TITLE Market			
25X1A			
DATE OF PICTURE 1950	SO	[REDACTED]	(29)
CLASSIFICATION 25X1A			
CAPTIONED BY [REDACTED]		VERIFIED BY DSB	
FORM NO. 100050015-8 Approved For Release 2001/03/03 : CIA-RDP78-05867A000100050015-8			

**CONFIDENTIAL**

**CONFIDENTIAL**

CIA PHOTO ACCESSION NO.	37979	LOT NO.	B-752	7/27/50
APPROVED FOR RELEASE 2001/03/03 : CIA-RDP78-05867A000100050015-8	66K	SAUDI ARABIA	HEJAZ	JIDDA
GEOGRAPHIC COORDINATES	21°30'N 39°12'E		MAP REFERENCE	
TITLE	Dredging north side berth of new pier.			
DATE OF PICTURE	1950	SOURCE	25X1A	(33)
CLASSIFICATION	C	25X1A		
CAPTIONED BY	[REDACTED]		VERIFIED BY	DSB
APPROVED FOR RELEASE 2001/03/03 : CIA-RDP78-05867A000100050015-8	APPROVED FOR RELEASE 2001/03/03 : CIA-RDP78-05867A000100050015-8			

**CONFIDENTIAL**

CIA (PHOTO ACCESSION NO.)		LOT NO.	
31378		B-752	
Approved For Release 2001/03/03 : CIA-RDP78-05867A000100050015-8			
66K		SAUDI ARABIA	RIYADH
GEOGRAPHIC COORDINATES		MAP REFERENCE	
24°45'N 46°45'E			
TITLE			
Entrance, lower center, to King's Palace.			
Direction north.			
DATE OF PICTURE		SC	
1950		[REDACTED]	
CLASSIFICATION		25X1A	
①			
CAPTIONED BY		VERIFIED BY	
[REDACTED]		DB	
Approved For Release 2001/03/03 : CIA-RDP78-05867A000100050015-8			
<b>CONFIDENTIAL</b>			

**CONFIDENTIAL**

CIA PHOTO ACCESSION NO. 1 37977	LOT NO. B-252	7/27/50
Approved For Release 2001/03/03 : CIA-RDP78-05867A000100050015-8		
AREA 66K SAUDI ARABIA		RIYADH
GEOGRAPHIC COORDINATES 24° 45' N 46° 45' E	MAP REFERENCE	
TITLE Market		
DATE OF PICTURE 1950	25X1A SOURCE OF PICTURE [REDACTED]	(41)
CLASSIFICATION 25X1A		
Approved [REDACTED] 2001/03/03 : CIA-RDP78-05867A000100050015-8		

CIA I PHOTO ACCESSION NO.	37376	LOT NO.	B-752	DATE	7/27/50
<p style="text-align: center;"><del>CONFIDENTIAL</del></p>					
AREA	66K	SAUDI ARABIA		RIYADH	(✓)
GEOGRAPHIC COORDINATES			MAP REFERENCE		
24° 45' N 46° 45' E					
TITLE					
Palace, left, and garden of NURA [favorite sister of King IBN SAUD.]					
DATE OF PICTURE	1950	SOURCE	25X1A		(46)
CLASSIFICATION	25X1A				
CAPTIONED BY		VERIFIED BY	DSB		
<p style="text-align: center;"><del>CONFIDENTIAL</del></p>					
<p style="text-align: center;">Approved For Release 2001/03/03 : CIA-RDP78-05867A000100050015-8</p>					



**CONFIDENTIAL**

CIA (PHOTO ACCESSION NO.)	37375	LOT NO.	B-752	7/27/50
Approved For Release 2001/03/03 : CIA-RDP78-05867A000100050015-8				
AREA	66K	SAUDI ARABIA		RIYADH
GEOGRAPHIC COORDINATES		MAP REFERENCE		
24° 45' N 46° 45' E				
TITLE				
Palace [roof tops]				
25X1A				
DATE OF PICTURE	1950	SOURCE	[REDACTED]	(149)
CLASSIFICATION				
25X1A				
CAPTIONED BY		VERIFIED BY		
[REDACTED]		XSR		
Approved For Release 2001/03/03 : CIA-RDP78-05867A000100050015-8				



CIA (PHOTO ACCESSION NO.)		LOT NO.		<b>CONFIDENTIAL</b>		<b>C</b>
37873		B-752		7/27/50		
Approved For Release 2001/03/03 : CIA-RDP78-05867A000100050015-8						
AREA	66K	Saudi Arabia	Mejaj	Jeddah		
GEOGRAPHIC COORDINATES			MAP REFERENCE			
21° 30' N 39° 12' E			<del>55</del> WAC 566			
TITLE						
South end of King Abdul Aziz Street (with overlay)						
25X1A						
DATE OF PICTURE		SOURCE				
1950		[REDACTED]		(60)		
CLASSIFICATION						
25X1A <b>C</b>						
CAPTIONED BY				VERIFIED BY		
[REDACTED]				DS3		
Approved For Release 2001/03/03 : CIA-RDP78-05867A000100050015-8						
FOIA b 7 - SEP 1996						

CIA (PHOTO ACCESSION NO.)		LOT NO.	
31872		B-752	
<b>CONFIDENTIAL</b> 27/50			
AREA		APPROVED FOR RELEASE 2001/03/03 : CIA-RDP78-05867A000100050015-8	
66K		SAUDI ARABIA HEJAZ JEDDA	
GEOGRAPHIC COORDINATES		MAP REFERENCE	
21° 30' N 39° 12' E			
TITLE			
New pier and harbor			
DATE OF PICTURE		SOURCE OF ACQUISITION	
1950		25X1A [REDACTED]	
(54)			
CLASSIFICATION			
25X1A			
CAPTIONED BY		VERIFIED BY	
[REDACTED]		[REDACTED]	
APPROVED FOR RELEASE 2001/03/03 : CIA-RDP78-05867A000100050015-8			
<b>CONFIDENTIAL</b>			

CIA (PHOTO ACCESSION NO.)	LOT NO.	DATE	<b>CONFIDENTIAL</b>
31971	B-752	7/27/50	
Approved For Release 2001/03/03 : CIA-RDP78-05867A000100050015-8			
AR	SAUDI ARABIA	HEJAZ	JIDDA
GEOGRAPHIC COORDINATES		MAP REFERENCE	
21° 30' N 39° 12' E			
TITLE			
Harbor and waterfront (with overlay)			
25X1A			
DATE OF PICTURE	SOURCE		
1950	[REDACTED]	(67)	
CLASSIFICATION	25X1A		
CAPTIONED BY	[REDACTED]	VERIFIED BY	bsr
FORM NO.	Approved For Release 2001/03/03 : CIA-RDP78-05867A000100050015-8		
SECRET	<b>CONFIDENTIAL</b>		



37869

13-752 ... 11/27/50

AREA (AMS NO.) COUNTRY PROVINCE PLACE

66K SAUDI ARABIA Approved For Release 2001/03/03 : CIA-RDP78-05867A000100050015-8

GEOGRAPHIC COORDINATES MAP REFERENCE  
24° 45' N 46° 45' E


TITLE

[Empty rows for title and description]

25X1A

DATE OF PICTURE SOURCE

1950



(76)

CLASSIFICATION 25X1A

CAPTIONED BY APPROVED 2001/03/03 : CIA-RDP78-05867A000100050015-8

FORM NO. 80-53 SEP 1948

CAPTION REPORT CONFIDENTIAL

37968

13-752

7/27/50

AREA (AMS NO.)	COUNTRY	PROVINCE	PLACE
	ARABIA		YADU

Approved For Release 2001/03/03 : CIA-RDP78-05867A000100050015-8

GEOGRAPHIC COORDINATES	MAP REFERENCE
24° 45' N 46° 45' E	Goodie's

TITLE  
Hospital

25X1A

DATE OF PICTURE	SOURCE
1950	[REDACTED]

CLASSIFICATION	25X1A
----------------	-------

CAPTIONED BY	2001/03/03	VERIFIED BY	CIA-RDP78-05867A000100050015-8
App [REDACTED]			

FORM NO. 80-55 SEP 1948  
 CAPTION REPORT **CONFIDENTIAL**



37967

B-752

7/27/50

AREA (AMS NO.)	COUNTRY	PROVINCE	PLACE
----------------	---------	----------	-------

66K	SAUDI ARABIA		RIYADH
-----	--------------	--	--------

GEOGRAPHIC COORDINATES	MAP REFERENCE
------------------------	---------------

24° 45' N 46° 45' E	Goodie's Atlas.
---------------------	-----------------


TITLE
-------

[Main city from roof of guest house.] Direction south.

25X1A

DATE OF PICTURE	SOURCE
-----------------	--------

1950



CLASSIFICATION 25X1A

CAPTIONED BY	VERIFIED BY
--------------	-------------

Approved [redacted] e 2001/03/03 : CIA-RDP78-05867A000100050015-8

FORM NO. 60-53 SEP 1948

CONFIDENTIAL

CIA PHOTO ACCESSION NO. 1 37364	LOT NO. B-1003	RESTRICTED		C
Approved For Release 2001/03/03 : CIA-RDP78-05867A000400050015-8				
AREA 637E	COLOMBIA	SANTANDER	EL CENTRO	OIL
GEOGRAPHIC COORDINATES approx. 6°52'N 73°45'W		MAP REFERENCE FIELD		
<p>Preparing to lower a "gun" down a producing well to perforate steel casing and allow oil to enter from <del>reservoir</del> reservoir sand.</p>				
25X1A				
DATE OF PICTURE 1945	[REDACTED]			
CLASSIFICATION R	25X1A			
CAPTIONED BY [REDACTED]	VERIFIED BY DSB			
Approved For Release 2001/03/03 : CIA-RDP78-05867A000400050015-8				
RESTRICTED				

**CONFIDENTIAL**

CIA PHOTO ACCESSION NO.	37966	LOT NO.	B-752	7/27/50
ARE	Approved For Release 2001/03/03 : CIA-RDP78-05867A000100050015-8			66K
	SAUDI ARABIA			RIYADH
GEOGRAPHIC COORDINATES	24° 45' N 46° 45' E		MAP REFERENCE	
TITLE	Soccer game between young Princes and visiting Americans, Naziriya Palace NAZIRIYA			
	25X1A			
DATE OF PICTURE	1950	SOURCE	[REDACTED]	(43)
CLASSIFICATION	c	25X1A		
CAPTIONED BY	[REDACTED]	VERIFIED BY	RS	
NO. 1	Approved For Release 2001/03/03 : CIA-RDP78-05867A000100050015-8			CONFIDENTIAL

**CONFIDENTIAL**

CIA (PHOTO ACCESSION NO.) 37965 LOT NO. B-752 DATE 7/27/50

Approved For Release 2001/03/03 : CIA-RDP78-05867A000100050015-8  
AREA 66K SAUDI ARABIA RIYADH

GEOGRAPHIC COORDINATES 24 45 N 46 45 F MAP REFERENCE

TITLE MUSMAHK GATE, from inside.

Ibn Saud speared the Rashidi Governor of Riyadh <sup>agunee</sup> gate in 1902, when Ibn Saud captured city

DATE OF PICTURE 1950 SOURCE 25X1A (63)

CLASSIFICATION (C) 25X1A

CAPTIONED BY [redacted] VERIFIED BY DS

Approved For Release 2001/03/03 : CIA-RDP78-05867A000100050015-8  
SEP 1948 80-53 CAPTION REPORT **CONFIDENTIAL**

CIA (PHOTO ACCESSION NO.)		LOT NO.		<b>RESTRICTED</b>		C
37363		B-100		7/27/50		
Approved For Release 2001/03/03 : CIA-RDP78-05867A000100050015-8						
AREA	637 E	COLUMBIA	SANTANDER	EL CENTRO	O.L	
GEOGRAPHIC COORDINATES				MAP REFERENCE		
approx. 6° 52' N 73° 45' W				FIELD		
TITLE						
Removing chocks that hold pipe from slipping back in hole after draw works have been cast off-						
25X1A						
DATE OF PICTURE		SOU				
1945		[REDACTED]				
CLASSIFICATION						
R 25X1A						
CAPTIONED BY				VERIFIED BY		
[REDACTED]				765		
Approved For Release 2001/03/03 : CIA-RDP78-05867A000100050015-8						
SEP 1988						

CIA (PHOTO ACCESSION NO.)		LOT NO.		<b>RESTRICTED</b>	
31982		B-1003		1/27/50	
Approved For Release 2001/03/03 : CIA-RDP78-05867A000100050015-8		63TE COLOMBIA		SANTANDER EL CENTRO OIL FIELD	
GEOGRAPHIC COORDINATES				MAP REFERENCE	
approx 6°52'N 73°45'W					
TITLE					
Screwing bullets into well - shooting gun.					
It will be lowered into well to depth of oil horizon and fired electrically, perforating casing at 16 points and starting well to producing.					
25X1A					
DATE OF PICTURE		SO			
1945		[REDACTED]			
CLASSIFICATION					
R 25X1A					
CAPTIONED BY			VERIFIED BY		
[REDACTED]			[REDACTED]		
Approved For Release 2001/03/03 : CIA-RDP78-05867A000100050015-8		<b>RESTRICTED</b>			

CIA (PHOTO ACCESSION NO.) 37381	LOT NO. B-1003	<b>RESTRICTED</b> 7/27/50		C
Approved For Release 2001/03/03 : CIA-RDP78-05867A000100050015-8				
AREA 637E	COLOMBIA	SANTANDER	EL CENTRO	
COORDINATES 11° 52' N 73° 45' W		MAP REFERENCE		
TITLE Jungle within El Centro concession. [Barren of animal life due to pollution of watering places by oil.]				
25X1A				
DATE OF PICTURE 1945	SOURCE [REDACTED]			
CLASSIFICATION R	25X1A			
CAPTIONED BY [REDACTED]	VERIFIED BY DGB			
FOR SEP 1948	Approved 03/03/03 : CIA-RDP78-05867A000100050015-8			
<b>RESTRICTED</b>				

**RESTRICTED**

CIA (PHOTO ACCESSION NO.) 37960	LOT NO. B-1083	7/27/52		C
Approved For Release 2001/03/03 : CIA-RDP78-05867A000100050015-8				
AREA 637E	COLOMBIA	SANTANDER	EL CENTRO	
GEOGRAPHIC COORDINATES approx. 6°52'N 73°45'W		MAP REFERENCE OIL FIELD		
TITLE Erecting wildcat rig on Colorado structure of fields				
25X1A				
DATE OF PICTURE 1945	SOURCE			
CLASSIFICATION R 25X1A				
CAPTIONED BY		VERIFIED BY		
FORM		84B		
Approved For Release 2001/03/03 : CIA-RDP78-05867A000100050015-8				
CAPTION REPORT <b>RESTRICTED</b>				



37559

B-1003 **RESTRICTED** / 27/50

C

AREA (AMS NO.)	COUNTRY	PROVINCE	PLACE
Approved For Release 2001/03/03 : CIA-RDP78-05867A000100050015-8	CAMBODIA	SANTAL	FEK GEMTRO

GEOGRAPHIC COORDINATES	MAP REFERENCE
6° 52' N 73° 45' W	

TITLE  
*Native workers' quarters. Asphalt lined  
 arroyo is typical of <sup>drainage</sup> method developed  
 by Tropical Oil Co. as protection against  
 malaria*

25X1A

DATE OF PICTURE	SOURCE
1945	[REDACTED]

CLASSIFICATION *R* 25X1A

CAPTIONED BY	2001/03/03	VERIFIED BY	CIA-RDP78-05867A000100050015-8
App [REDACTED]		556	

FORM NO. 80-50 SEP 1948 CAPTION REPORT **RESTRICTED**

CIA (PHOTO ACCESSION NO.)		LOT NO.	DATE	
37953		B-1003	RESTRICTED	27/50
Approved For Release 2001/03/03 : CIA-RDP78-05867A000100050015-8				
AREA				
637 E	COLOMBIA	SANTANDER	EL CENTRO OIL FIELD	C
GEOGRAPHIC COORDINATES		MAP REFERENCE		
approx 6° 52' N 73° 45' W		N. B-18		
TITLE				
Production Camp in La CIRA section of field.				
25X1A				
DATE OF PICTURE	SO	[REDACTED]		
1945				
CLASSIFICATION		25X1A		
CAPTIONED BY	[REDACTED]	VERIFIED BY		
		DSB		
Approved For Release 2001/03/03 : CIA-RDP78-05867A000100050015-8				
SEP 1948				



CIA (PHOTO ACCESSION NO.) 31853 LOT NO. A-1003 **RESTRICTED** 27/50 C

Approved For Release 2001/03/03 : CIA-RDP78-05867A000100050015-8  
AREA 637E COLOMBIA SANTANDER EL CENTRO

GEOGRAPHIC COORDINATES 6° 52' N 73° 45' W MAP REFERENCE N. B-18

TITLE Workers leaving oil company's machine shops.

work stops at 3:30 p.m. - for shops & office workers.  
Production dept works 24 hr schedule.

DATE OF PICTURE 1946 SOURCE [REDACTED]

CLASSIFICATION 25X1A 25X1A

Approved For Release 2001/03/03 : CIA-RDP78-05867A000100050015-8  
CAPTIONED BY [REDACTED]

FORM NO. 80-53 CAPTION REPORT **RESTRICTED**

CIA (PHOTO ACCESSION NO.)		LOT NO.		<b>RESTRICTED</b>	
37555		B-1003		27/50	
Approved For Release 2001/03/03 : CIA-RDP78-05867A000100050015-8					
AREA (AMS NO.)	COUNTRY	MAP REFERENCE		C	
637E	COLOMBIA	SANTANDER		EL CENTRO	
GEOGRAPHIC COORDINATES				MAP REFERENCE	
6° 52' N 73° 45' W				N.B-18	
<p>Company train which carries freight and passengers between El Centro and Barranca on the Magdalena River.</p>					
25X1A					
DATE OF PICTURE					
1946					
CLASSIFICATION		25X1A			
CAPTIONED BY		VERIFIED BY			
		XB			
Approved For Release 2001/03/03 : CIA-RDP78-05867A000100050015-8					
FORM 164 SEP 1948		<b>RESTRICTED</b>			

RESTRICTED 27/50

CIA (PHOTO ACCESSION NO.) 31954	LOT NO. B-1003	RESTRICTED 27/50	
Approved For Release 2001/03/03 : CIA-RDP78-05867A000400050015-8			
AREA 637E	COLUMBIA	SANTANDER	EL CENTRO OIL FIELD
COORDINATES 16° 52' N 73° 45' W		MAP REFERENCE NB-18	
TITLE Company built housing for laborers (personnel) In foreground is "Christmas Tree" of abandoned well in foreground.			
25X1A			
DATE OF PICTURE 1946	SOURCE [REDACTED]		
CLASSIFICATION R	25X1A		
CAPTIONED BY [REDACTED]	VERIFIED BY DSB		
Approved For Release 2001/03/03 : CIA-RDP78-05867A000400050015-8			
FORM 1 SEP 1948	CAPTION REPORT		



CIA (PHOTO ACCESSION NO.)		31952		B-1010		1/2/48	
AREA (ANS. NO.)	COUNTRY	PROVINCE	PLACE	Approved For Release 2004/03/03 : CIA-RDP78-05867A000100050015-8			
GEOGRAPHIC COORDINATES		37° 28' N 126° 36' E		Ch'ungch'ong-namdo Incheon NIS			
TITLE U. S. troops embark for return to San Francisco as part of streamlining forces in Korea in anticipation of eventual withdrawal of U. S. forces after establishment of Korean government, <sup>electd</sup> in Southern Korea							
DATE OF PICTURE		SOURCE					
June 1948		[REDACTED]					
CLASSIFICATION		25X1A					
CAPTION		APPROVE		1/03/03 : CIA-RDP78-05867A000100050015-8		VERIFIED BY 25X1A	
FORM NO. 80-53		CAPTION REPORT					



CIA (PHOTO ACCESSION NO.)		LOT NO.	DATE
Approved For Release 2001/03/03 : CIA-RDP78-05867A000100050015-8 (NR)		B-1010	7/27/50
AREA (AMS NO.)	COUNTRY	LOCAL NAME	PLACE
126L	Korea	Chungch'ungnamdo	
GEOGRAPHIC COORDINATES		MAP REFERENCE	
36° 20' N 127° 28' E		NIS	
TITLE			
American troops regroup on southern bank of Kum River as Communist forces drive on Taejon.			
25X1A			
DATE OF PICTURE	SOURCE		
July 16, 1950	[REDACTED]		
CLASSIFICATION	25X1A		
Approved For Release 2001/03/03 : CIA-RDP78-05867A000100050015-8			
CAPTIONED BY	[REDACTED]		
FORM NO.	CAPTION REPORT		

CIA (PHOTO ACCESSION NO.)	LOT NO.	DATE
31950 Approved For Release 2001/03/03 : CIA-RDP78-05867A000100050015-8	B-1010	7/27/50
AREA (AMS NO.)	PLACE	
126L Korea	naondo	
GEOGRAPHIC COORDINATES	MAP REFERENCE	
36°20'N 127°28'E	NIS	
TITLE		
American infantrymen move to new positions along the Kum River.		
25X1A		
DATE OF PICTURE	SOURCE OF	
July 19, 1950		
CLASSIFICATION	25X1A	
Approved For Release 2001/03/03 : CIA-RDP78-05867A000100050015-8		
CAPTIONED BY		
CORN NO.		
CAPTION REPORT		

CIA (PHOTO ACCESSION NO.) 37343 | LOT NO. B-1010 | 1/21/50

AREA (ANS NO.) | COUNTRY | PROVINCE | PLACE  
Approved For Release 2001/03/03 : CIA-RDP78-05867A000100050015-8 | Chingchong - | TAEJON (NR)

GEOGRAPHIC COORDINATES  
36°20' N 127°28' E | NIS

TITLE  
American troops dig in south of Taejon

25X1A



DATE OF PICTURE  
July 21, 1950

CLASSIFICATION  
R 25X1A

CAPTAIN [Redacted] Approved For Release 2001/03/03 : CIA-RDP78-05867A000100050015-8

VERIFIED BY

CAPTION REPORT

FORM NO. SEP 1948

CIA (PHOTO ACCESSION NO.) 37843	LOT NO. B-1001	DATE 7/27/50	<b>RESTRICTED</b>
Approved For Release 2001/03/03 : CIA-RDP78-05867A000100050015-8			
AREA (LANS NO.) IC	COUNTRY GREENLAND	MAP REFERENCE WAC 57	OMANAK
GEOGRAPHIC COORDINATES 70° 40' N 52° 10' W			
TITLE Hospital			
25X1A			
DATE OF PICTURE	SOURCE		
	[REDACTED]		
CLASSIFICATION 25X1A	VERIFIED BY		
CAPTIONED BY	[REDACTED]		
Approved For Release 2001/03/03 : CIA-RDP78-05867A000100050015-8			
<b>RESTRICTED</b>			




CIA PHOTO ACCESSION NO. 1 **37843** LOT NO. **B 995** DATE **7/25/50** **GARANBI**

AREA **91L** COUNTRY **TAIWAN** PROVINCE **TAIPEI** PLACE **GARANBI**  
**Approved For Release 2001/03/03 : CIA-RDP78-05867A000100050015-8**

GEOGRAPHIC COORDINATES **21° 53' N 120° 56' E** MAP REFERENCE **WAC 613** **LIGHTHOUSE**

TITLE **Southernmost tip of Island.**

**25X1A**

DATE OF PICTURE \_\_\_\_\_ SOURCE 

CLASSIFICATION **C**

**Approved**  **02/03/03 : CIA-RDP78-05867A000100050015-8** VERIFIED BY \_\_\_\_\_

CIA (PHOTO ACCESSION NO.)		37945	LOT NO.	B-995	7/25/50	PLACE	TANNON
AREA	APPROVED FOR RELEASE 2001/03/03	COUNTRY	TAIWAN	PROVINCE		CIA-RDP78-05867A000100050015-8	
GEOGRAPHIC COORDINATES			25° 02' N 121° 30' E		MAP REFERENCE		
TITLE			AMS Gaz.				
DATE OF PICTURE			25X1A				
CLASSIFICATION			25X1A				
APPROVED FOR RELEASE 2001/03/03			CIA-RDP78-05867A000100050015-8				
FORM NO. 60-53			CAPTION REPORT				

31344

AREA (AMS NO.) | COUNTRY: TAIWAN | PROVINCE: | PLACE: FALOKO GORGE

GEOGRAPHIC COORDINATES: *24°10' N 127°32' E* | *AMS - Gorge*

TITLE: *Footbridge in mountains on east coast.*

*(MAP Br. will call)*

25X1A

DATE OF PICTURE: *1946* | SOURCE OF: [REDACTED]

CLASSIFICATION: *25X1A*

CAPTIONED BY: *Appro* | VERIFIED BY: | *001/03/03 : CIA-RDP78-05867A000100050015-8*




CIA (PHOTO ACCESSION NO.)		LOT NO.		RESTRICTED		24 July 50	
37943		B-841		PROVINCE		PLACE	
Approved For Release 2001/03/03 : CIA-RDP78-05867A000100050015-8		1550		Gordia		MAP REFERENCE	
GEOGRAPHIC COORDINATES		N 36 00		E 78 00		approx	
TITLE		Camp					
						(R-4-1)	
DATE OF PICTURE		SOURCE					
1949		[REDACTED]					
CLASSIFICATION							
Restricted						VERIFIED BY	
CAPTIONED BY							
[REDACTED]							
Approved For Release 2001/03/03 : CIA-RDP78-05867A000100050015-8				RESTRICTED			
SEP 1948							

CIA (PHOTO) ACCESSION NO. 31942	LOT NO. 8-841	<b>RESTRICTED</b> 24 July 50
AREA 1550	COUNTRY India	PROVINCE Kashmir + Jammu & Kashmir
Approved For Release 2001/03/03 : CIA-RDP78-05867A000100050015-8		MAP REFERENCE
GEOGRAPHIC COORDINATES N 36 00 E 78 00 approx		
TITLE Caravanous striking tent		
25X1A		
DATE OF PICTURE 1949	[REDACTED]	
CLASSIFICATION <i>Restricted</i>	VERIFIED BY	
CAPTIONED BY <i>FB</i>		
Approved For Release 2001/03/03 : CIA-RDP78-05867A000100050015-8		
SEP 1948	<b>RESTRICTED</b>	

Approved For Release 2001/03/03 : CIA-RDP78-05867A000100050015-8

Approved For Release 2001/03/03 : CIA-RDP78-05867A000100050015-8

CIA PHOTO ACCESSION NO. <b>37941</b>	LOT NO. <b>B-841</b>	DATE <b>24 July 50</b> (AIP)
Approved For Release 2001/03/03 : CIA-RDP78-05867A000100050015-8		PROVINCE <b>Assam</b>
AREA <b>1550</b>	<b>India</b>	PLACE <b>Pass</b>
GEOGRAPHIC COORDINATES <b>N 35 31 E 77 50</b>		MAP REFERENCE <b>WAC 43-2</b>
TITLE <b>High level plateau.</b>		
<b>25X1A</b>		
DATE OF PICTURE <b>1949</b>	SOURCE 	
CLASSIFICATION <b>Restricted</b>	VERIFIED BY	
CAPTIONED BY <b>RB</b>		
Approved For Release 2001/03/03 : CIA-RDP78-05867A000100050015-8		

AIRPHOTO ACCESSION NO. 37940

LOT NO.

D-84

RESTRICTED

DATE

7 July 50

*(Handwritten initials)*

Approved For Release 2001/03/03 : CIA-RDP78-05867A000100050015-8

AREA

1550 Andes

PROVINCE

Wakana

GEOGRAPHIC COORDINATES

N 35 31 E 77 50

MAP REFERENCE

WAC 732

TITLE

Camp at Chojacho jilga

R-4/9

25X1A

DATE OF PICTURE

1949

SO



CLASSIFICATION

Restricted

VERIFIED BY

CAPTIONED BY


JPB

RESTRICTED

Approved For Release 2001/03/03 : CIA-RDP78-05867A000100050015-8

SEP 1948

CIA PHOTO ACCESSION NO.	37939	LOT NO.	B-841	RESTRICTED	29 July 50 (INB)
AREA	Approved For Release 2001/03/03 : CIA-RDP78-05867A000100050015-8	COUNTRY	India	PROVINCE	Goa & Daman & Diu
GEOGRAPHIC COORDINATES	N 35 31 E 77 50	MAP REFERENCE	WAC 439		
TITLE					
					R-4-8
DATE OF PICTURE	1949	SOURCE OF PICTURE	[REDACTED]		
CLASSIFICATION	Restricted				
CAPTIONED BY	RB	VERIFIED BY			
	Approved For Release 2001/03/03 : CIA-RDP78-05867A000100050015-8			RESTRICTED	

CIA PHOTO ACCESSION NO. <b>37933</b>	LOT NO. <b>B-841</b>	DATE <b>24 July 50</b>
AREA <b>Approved For Release 2001/03/03 : CIA-RDP78-05867A000100050015</b>		PROVINCE <b>Madhya Pradesh</b> DISTRICT <b>Budak</b>
GEOGRAPHIC COORDINATES <b>15 50 (India)</b>		WAF REFERENCE
TITLE <b>Camps not avail</b>		
<b>Camp South of Malik Shah</b>		
<b>R-4-4</b>		
<b>25X1A</b>		
DATE OF PICTURE <b>1949</b>	SOURCE 	
CLASSIFICATION <b>Restricted</b>		
CAPTIONED BY <b>HEB</b>	VERIFIED BY	
Approved For Release 2001/03/03 : CIA-RDP78-05867A000100050015-8		

**RESTRICTED**

**RESTRICTED**

CIA (PHOTO ACCESSION NO.)	37937	LOT NO.	B-841	DATE	27 July 50	
AREA MAP NO.	211L (China)	RESTRICTED		PLACE	ROSA HAY (NR)	(C)
Approved For Release 2001/03/03 : CIA-RDP78-05867A000100050015-8			MAP REFERENCE			
GEOGRAPHIC COORDINATES			Coordinates not avail			
TITLE						
South slope of Tzinaf River gorge						
R-2/06						
25X1A						
DATE OF PICTURE	1949	SOURCE	[REDACTED]			
CLASSIFICATION						
Restricted						
CAPTURED BY	T&B		VERIFIED BY			
Approved For Release 2001/03/03 : CIA-RDP78-05867A000100050015-8			RESTRICTED			
SEP 1948						

CIA PHOTO ACCESSION NO. 1 37936		ICTY NO. B-841	RESTRICTED	27 July 50
AREA NO. 211L		PROVINCE Szechwan	Approved For Release 2001/03/03 : CIA-RDP78-05867A000100050045-8 (NR)	
GEOGRAPHIC COORDINATES Coords not available		MAP REFERENCE		
TITLE Siyang River Valley				
(R-2 17)				
25X1A				
DATE OF PICTURE 1949	SOURCE [REDACTED]			
CLASSIFICATION Restricted	VERIFIED BY			
CAPTIONED BY [Signature]	RESTRICTED			
Approved For Release 2001/03/03 : CIA-RDP78-05867A000100050015-8				
SEP 1948				






CIA PHOTO ACCESSION NO. 31934		LOT NO. B-841	RESTRICTED	26 July 50
AREA 911 L (China)		PROVINCE	Approved For Release 2001/03/03 : CIA-RDP78-05867A000100050015-8	
GEOGRAPHIC COORDINATES N 39 28 E 76 02		MAP REFERENCE WAC 335		
TITLE Luki carpenters making baggage crates at Indian Consulate General				
R-1/7-4				
25X1A				
DATE OF PICTURE 1949	SOURCE [REDACTED]			
CLASSIFICATION Restricted	VERIFIED BY			
CAPTIONED BY [Signature]				
Approved For Release 2001/03/03 : CIA-RDP78-05867A000100050015-8				

SEP 1948

CIA (PHOTO ACCESSION NO.)		LOT NO.	DATE
37933		B-841	RESTRICTED 26 July 50
AREA	COUNTRY	PROVINCE	FILE
Approved For Release 2001/03/03 : CIA-RDP78-05867A000100050015-8	1350 (China)	Shanghai	WIAJA (W)
GEOGRAPHIC COORDINATES		MAP REFERENCE	
N 36 51 E 77 06		WAC 335	
TITLE			
Upper Yangtze River valley			
(R-3-6-2)			
25X1A			
DATE OF PICTURE	SOURCE		
1949	[REDACTED]		
CLASSIFICATION		CAPTIONED BY	
Restricted		[REDACTED]	
VERIFIED BY		[REDACTED]	
Approved For Release 2001/03/03 : CIA-RDP78-05867A000100050015-8			

CIA PHOTO ACCESSION NO. <b>37932</b>		LOT NO. <b>R-841</b>	<b>RESTRICTED</b>	<b>26 July 50</b>
Approved For Release 2001/03/03 : CIA-RDP78-05867A000100050015-8				
AREA	<b>211 L.</b>	<b>China</b>	<b>Sinkiang</b>	<b>SHEN KANG A JA</b>
GEOGRAPHIC COORDINATES			MAP REFERENCE	
<b>N 36 51 E 77 06</b>			<b>WPC 335</b>	
TITLE				
<b>Upper Signaf River valley</b>				
<b>(R-3/6-3)</b>				
<b>25X1A</b>				
DATE OF PICTURE	SOURCE OF			
<b>1944</b>				
CLASSIFICATION	VERIFIED BY			
<b>Restricted</b>				
CAPTIONED BY				
<b>AKB</b>				
Approved For Release 2001/03/03 : CIA-RDP78-05867A000100050015-8				
SEP 1948				

CIA PHOTO ACCESSION NO. <b>37931</b>	LOT NO. <b>B-841</b>	DATE <b>26 July 50</b>
AREA <b>3112</b>	COUNTRY <b>China</b>	PROVINCE <b>Shanxi</b>
Approved For Release 2001/03/03 : CIA-RDP78-05867A000100050015-8		PLACE <b>KHWAJA</b>
GEOGRAPHIC COORDINATES <b>N36 51 E77 06</b>		MAP REFERENCE <b>WAC 335</b>
TITLE <b>Upper Tsinan River valley</b>		
R-3 (c-c)		
DATE OF PICTURE <b>1949</b>	SOURCE <b>25X1A</b>	
CLASSIFICATION <b>Restricted</b>	VERIFIED BY	
CAPTIONED BY <b>JEB</b>		
Approved For Release 2001/03/03 : CIA-RDP78-05867A000100050015-8		


CIA PHOTO ACCESSION NO. 37930		LOT NO. B-841	DATE 26 July 50	RESTRICTED
AREA 1550 India		PROVINCE	PLACE	
Approved For Release 2001/03/03 : CIA-RDP78-05867A000100050015-8				
GEOGRAPHIC COORDINATES N 36 26 E 77 17		MAP REFERENCE WAC 335 (KULAN OLD)		
TITLE Camp Tumarik along Yerkand River banks				
(R-3-6-9)				
25X1A				
DATE OF PICTURE 1949	SOURCE [REDACTED]			
CLASSIFICATION Restricted				
CAPTIONED BY AB		VERIFIED BY		
Approved For Release 2001/03/03 : CIA-RDP78-05867A000100050015-8				

CIA PHOTO ACCESSION NO. 37329	LOT NO. B-841	DATE 26 July 50	RESTRICTED
Approved For Release 2001/03/03 : CIA-RDP78-05867A000100050015-8		13 50 India	
GEOGRAPHIC COORDINATES N 36 26 E 77 17		WAC 335 (KULAN ÖLDI)	
TITLE Samarisk along Yarkand River banks.			
(R-3-6-10)			
25X1A			
DATE OF PICTURE 1949	[REDACTED]		
CLASSIFICATION Restricted	VERIFIED BY		
CAPTURED BY JLB			
Approved For Release 2001/03/03 : CIA-RDP78-05867A000100050015-8			





31321		B-841		26 JULY 50	
AREA (AMS NO.)	COUNTRY	PROVINCE	PLAZA		
2116	China	Sichuan	MUZ	BASHI	
Approved For Release 2001/03/03 : CIA-RDP78-05867A000100050015-8					
GEOGRAPHIC COORDINATES					
cannot locate					
TITLE					
Upper Tignaf River valley					
25X1A					
[REDACTED]					
25X1A					
DATE OF PICTURE	SOURCE OF				
1944	[REDACTED]				
CLASSIFICATION					
Restricted					
CAPTIONED BY			VERIFIED BY		
Approved For Release 2001/03/03 : CIA-RDP78-05867A000100050015-8					
FORM NO. 60.53	CAPTION REPORT RESTRICTED				
SEP 1948					




CIA (PHOTO ACCESSION NO.)		LOT NO.	
37926		3-841	
<b>RESTRICTED</b>			
AREA		APPROXIMATE LOCATION	
211 L <i>(China)</i>		Sinkiang <i>(Ussr)</i>	
Approved For Release 2001/03/03 : CIA-RDP78-05867A000100050015-8			
GEOGRAPHIC COORDINATES		MAP REFERENCE	
<i>no coords not available</i>			
TITLE			
<i>Camel caravan south of Yarkand</i>			
DATE OF PICTURE		SOURCE	
1949			
CLASSIFICATION			
<i>Restricted</i>			
CAPTION		VERSION	
Approved For Release 2001/03/03 : CIA-RDP78-05867A000100050015-8		1	
FORM NO. 60-53 SEP 1948		CAPTION REPORT	
<b>RESTRICTED</b>			

25X1A

25X1A

37325



B-841 RESTRICTED 6 JULY 50

AREA (AMS NO.)	COUNTRY	PROVINCE	PLACE
Approved For Release 2001/03/03 : CIA-RDP78-05867A000100050015-8	China	Sichuan	Chuan
GEOGRAPHIC COORDINATES			
Coords not available			
TITLE			
South of Yarkand			
			25X1A
			
		25X1A	
DATE OF PICTURE	SOURCE		
1949			
CLASSIFICATION			
Captured by		VERIFIED BY	
			
Approved For Release 2001/03/03 : CIA-RDP78-05867A000100050015-8			
FORM NO. 60-53 SEP 1948	CAPTION REPORT RESTRICTED		

CIA (PHOTO ACCESSION NO.) 31824		LOT NO. B-841		RESTRICTED		26 July 50		C	
AREA (AMS NO.) Approved For Release 2001/03/03 : CIA-RDP78-05867A000100050015-8		COUNTRY (China)		PROVINCE Szechwan		PLACE Pusan			
GEOGRAPHIC COORDINATES Coords not available				MAP REFERENCE					
TITLE									
25X1A									
[REDACTED]									
25X1A									
DATE OF PICTURE 1949		SOURCE [REDACTED]							
CLASSIFICATION Restricted									
CAPTIONED BY Approved For Release 2001/03/03 : CIA-RDP78-05867A000100050015-8					VERIFIED BY				
FORM NO. 60-53 SEP 1948		CAPTION REPORT							

CIA (PHOTO ACCESSION NO.) 37923		LOT NO.		DATE	
Approved For Release 2001/03/03 : CIA-RDP78-05867A000100050015-8		B-841		RESTRICTED 27 July 50	
ARMY AIRS NO. 55		COUNTRY <i>Czechoslovakia</i>		MAP REFERENCE <i>KHARDUNG LA</i>	
GEOGRAPHIC COORDINATES			MAP REFERENCE		
<i>N 34 16 E 77 38</i>			<i>MRC 432</i>		
TITLE <i>Yaks grazing on northern slope when last water is available before proceeding south</i>					
25X1A					
25X1A					
DATE OF PICTURE		[REDACTED]			
<i>1949</i>		[REDACTED]			
CLASSIFICATION <i>Restricted</i>					
CAPTIONED BY <i>JEB</i>			VERIFIED BY		
FORM NO. 51					
Approved For Release 2001/03/03 : CIA-RDP78-05867A000100050015-8		RESTRICTED			



CIA (PHOTO ACCESSION NO.)	37821	LOT NO.	
Approved For Release 2001/03/03 : CIA-RDP78-05867A000100050015-8		RESTRICTED <i>27 July 50</i>	
AREA	<i>1550 INDIA</i>	<i>B-841 KASHMIR + JAMMU KHANDWALA</i>	
GEOGRAPHIC COORDINATES	<i>Approx. N. 34 16 E 77 38</i>	MAP REFERENCE	
TITLE	<i>Direction north from summit.</i>		
			25X1A
			
		25X1A	
DATE OF PICTURE	<i>1949</i>		
CLASSIFICATION	<i>Restricted</i>		
CAPTIONED BY	<i>RLB</i>	VERIFIED BY	
Approved For Release 2001/03/03 : CIA-RDP78-05867A000100050015-8		RESTRICTED	

CIA PHOTO ACCESSION NO. 37920		LOT NO. B-841		RESTRICTED		DATE 27 July 50	
APPROVED FOR RELEASE 2001/03/03 : CIA-RDP78-05867A000100050015-8		COUNTRY INDIA		PROVINCE JAMMU & KASHMIR		PICTURE NO. 1A	
GEOGRAPHIC COORDINATES N 34 16 E 77 38				MAP REFERENCE WAC 432			
TITLE <i>Quichon route from summit.</i>							
25X1A							
[REDACTED]							
25X1A							
DATE OF PICTURE 1949		SO [REDACTED]					
CLASSIFICATION							
CAPTIONED BY <i>FCB</i>				VERIFIED BY			
APPROVED FOR RELEASE 2001/03/03 : CIA-RDP78-05867A000100050015-8							



CIA (PHOTO ACCESSION NO.)		LOT NO.	DATE
37910		B-841	RESTRICTED 27 July 50
AREA	COUNTRY	PROVINCE	PLACES
53	India	Kashmir	Jammu & Jhelum
GEOGRAPHIC COORDINATES		MAP REFERENCE	
Cards not available			
TITLE			
South of Malik shahi			
			25X1A
DATE OF PICTURE		SOURCE	
1949		[REDACTED]	
CLASSIFICATION			
Restricted			
FORM NO.		CAPTION REPORT	
SEP 1948 60-53		RESTRICTED	
Approved For Release 2001/03/03 : CIA-RDP78-05867A000100050015-8		Approved For Release 2001/03/03 : CIA-RDP78-05867A000100050015-8	

CIA PHOTO ACCESSION NO. 37916		LOT NO. B-841		RESTRICTED 27 July 50	
Approved For Release 2001/03/03 : CIA-RDP78-05867A000100050015-8		1350		Approved For Release 2001/03/03 : CIA-RDP78-05867A000100050015-8	
GEOGRAPHIC COORDINATES		COUNTRY (India)		PROVINCE (Madhya Pradesh)	
Coordinates not available.				MAP REFERENCE (MUNGETASH LAKE)	
TITLE Frozen water falls in Mungo River valley. South of Malik Shah.					
				25X1A	
				[REDACTED]	
				25X1A	
DATE OF PICTURE		SOURCE			
1949		[REDACTED]			
CLASSIFICATION Restricted					
CAPTIONED BY JCB			VERIFIED BY		
FORM NO. 10-52					
Approved For Release 2001/03/03 : CIA-RDP78-05867A000100050015-8					

CIA (PHOTO ACCESSION NO) 37917		LOT NO.	
AREA / PLANS NO. 211 L (China)		B-841	
<b>RESTRICTED</b>			
Approved For Release 2001/03/03 : CIA-RDP78-05867A000100050015-8			
GEOGRAPHIC COORDINATES		MAP REFERENCE	
N 39 28 E 76 02		MAC 335	
TITLE <i>Chinese military headquarters</i>			
		25X1A	
		25X1A	
DATE OF PICTURE		SOURCE	
1949		[REDACTED]	
CLASSIFICATION <i>Restricted</i>			
CAPTIONED BY <i>APB</i>			
Approved For Release 2001/03/03 : CIA-RDP78-05867A000100050015-8			
FORM NO. 60-53 SEP 1948		CAPTION REPORT <b>RESTRICTED</b>	

CIA (PHOTO ACCESSION NO.) <i>37916</i>		LOT NO.	<b>RESTRICTED</b>	<i>26 July 50</i>
AREA (AMS NO.) <i>B-2112</i>		COUNTRY <i>China</i>		
Approved For Release 2001/03/03 : CIA-RDP78-05867A000100050015-8				
GEOGRAPHIC COORDINATES		MAP REFERENCE		
<i>N 39 28 E 76 02</i>		<i>WAC 3.35</i>		
TITLE				
<i>Turki woman</i>				
25X1A				
[REDACTED]				
25X1A				
DATE OF PICTURE	SOURCE			
<i>1949</i>	[REDACTED]			
CLASSIFICATION				
<i>Restricted</i>				
CAPTIONED BY			VERIFIED BY	
<i>SEB</i>				
FORM NO. 80-53				
Approved For Release 2001/03/03 : CIA-RDP78-05867A000100050015-8				

CIA (PHOTO ACCESSION NO.)

37915

LOT NO.

B-841

**RESTRICTED**

27 July 50

AREA (AMS NO.)

COUNTRY

PROVINCE

Approved For Release 2001/03/03 : CIA-RDP78-05867A000100050015-8

GEOGRAPHIC COORDINATES

MAP REFERENCE

N 34 10 E 27 36

WAG 432

TITLE

*Crackdown south from palace roof.*

25X1A

25X1A

DATE OF PICTURE

SOURCE

1949

CLASSIFICATION

*Restricted*

CAPTIONED BY

VERIFIED BY

Approved For Release 2001/03/03 : CIA-RDP78-05867A000100050015-8

FORM NO. 60-53  
SEP 1948

CAPTION REPORT

**RESTRICTED**

CIA (PHOTO ACCESSION NO.)		LOT NO.	DATE
37914		B-841	27 July 50
<b>RESTRICTED</b>			
Approved For Release 2001/03/03 : CIA-RDP78-05867A000100050015-8			
GEOGRAPHIC COORDINATES		WAF REFERENCE	
N 34 10 E 77 36		WAC 432	
TITLE			
Direction north from monastery. Airfield in foreground			
DATE OF PICTURE		SO	
1949		[REDACTED]	
CLASSIFICATION			
Restricted			
CAPTIONED BY		VERIFIED BY	
JEB			
FORM NO. 10-53			
Approved For Release 2001/03/03 : CIA-RDP78-05867A000100050015-8			

C

25X1A



25X1A



**RESTRICTED**

AREA (AMS NO.)	COUNTRY	PROVINCE	PLACE
155U	India	Madhya Pradesh	27 July 50
GEOGRAPHIC COORDINATES			
N 34 10 E 77 36 WAC 432			
TITLE			
Yak			
25X1A			
DATE OF PICTURE			
1949		SOURCE OF PICTURE	
CLASSIFICATION			
Restricted			
CAPTIONED BY		VERIFIED BY	
T&B			
FORM NO. 80.153			
SEP 1946			
Approved For Release 2001/03/03 : CIA-RDP78-05867A000100050015-8			
CAPTION REPORT RESTRICTED			

Approved For Release 2001/03/03 : CIA-RDP78-05867A000100050015-8

Approved For Release 2001/03/03 : CIA-RDP78-05867A000100050015-8

AREA (AMS NO.)		COUNTRY		PROVINCE		PLACE	
155U		India		Kerala		15th	
GEOGRAPHIC COORDINATES				APPROVED FOR RELEASE			
N 34 10 E 77 36				2001/03/03 : CIA-RDP78-05867A000100050015-8			
TITLE				WBC 432			
DATE OF PICTURE				SOURCE OF PICTURE			
1949				[REDACTED]			
CLASSIFICATION							
Restricted							
CAPTIONED BY				VERIFIED BY			
[REDACTED]				[REDACTED]			
APPROVED FOR RELEASE 2001/03/03 : CIA-RDP78-05867A000100050015-8							
FORM NO. 60-53		SEP 1948		CAPTION REPORT		RESTRICTED	

7-841 RESTRICTED 27 July 50

25X1A

25X1A

CAPTION REPORT RESTRICTED



CIA (PHOTO ACCESSION NO.)		LOT NO.	DATE
37911		B-841	24 July 50
AREA (AMS NO.)		COUNTRY	PROVINCE
135		India	Haryana & Jammu
GEOGRAPHIC COORDINATES		MAP REFERENCE	
N 34 10 E 77 36		WAC 432	
TITLE			
Monastery & palace			
25X1A			
[REDACTED]			
DATE OF PICTURE		SOURCE OF PICTURE	
1949		[REDACTED]	
CLASSIFICATION			
Restricted			
CAPTIONED BY		VERIFIED BY	
[Signature]			
FORM NO. 80-53		RESTRICTED	
SE		Approved For Release 2001/03/03 : CIA-RDP78-05867A000100050015-8	

C

AREA (AMS NO.)		COUNTRY	PROVINCE	PLATE
155U		India	Kashmir	24 July 50
Approved For Release 2001/03/03 : CIA-RDP78-05867A000100050015-8				
GEOGRAPHIC COORDINATES		SOURCE		
N 34 10 E 77 36		WAC 432		
TITLE				
Snow covered mountains of Khardong Lu in back ground				
Direction north				
25X1A				
25X1A				
DATE OF PICTURE		SOURCE		
1949		[REDACTED]		
CLASSIFICATION				
Restricted				
CAPTIONED BY		VERIFIED BY		
[REDACTED]		[REDACTED]		
Approved For Release 2001/03/03 : CIA-RDP78-05867A000100050015-8				
FORM NO. 60-53		CAPTION REPORT		
SEP 1948		RESTRICTED		

B-841 27 July 50

AREA (AMS NO.) 1550	COUNTRY India	PROVINCE Kashmir & Jammu	PIC Panamik
GEOGRAPHIC COORDINATES N 34 47 E 77 34			
TITLE RAC 432			
DATE OF PICTURE 1949			
SOURCE [REDACTED]			
CLASSIFICATION Restricted			
CAPTIONED BY [REDACTED]		VERIFIED BY	
FORM NO. 60-53 SEP 1948			

Approved For Release 2001/03/03 : CIA-RDP78-05867A000100050015-8

25X1A



25X1A



Approved For Release 2001/03/03 : CIA-RDP78-05867A000100050015-8

CAPTION REPORT RESTRICTED

AREA (AMS NO.)		COUNTRY	PROVINCE	PLACES
155U		India	Kashmir	
Approved For Release 2001/03/03 : CIA-RDP78-05867A000100050015-8				
GEOGRAPHIC COORDINATES		TITLE		
N 34 47 E 77 34		WAC 432		
Paramit River Valley				
25X1A				
[REDACTED]				
25X1A				
DATE OF PICTURE		SOURCE		
1949		[REDACTED]		
CLASSIFICATION				
Restricted				
CAPTIONED BY		VERIFIED BY		
GCB				
Approved For Release 2001/03/03 : CIA-RDP78-05867A000100050015-8				
FORM NO. 60-53 SEP 1948		CAPTION REPORT		
RESTRICTED				

CIA IPHOTO ACCESSION NO. 7501		LOT NO.	RESTRICTED	DATE 27 July 50
Approved For Release 2001/03/03 : CIA-RDP78-05867A000100050015-8				
AREA	7550	India	Kashmir	Poornima
GEOGRAPHIC COORDINATES		MAP REFERENCE		
N 34 47 E 77 34		WAC 432		
TITLE Tibetans				
25X1A				
25X1A				
DATE OF PICTURE	SOURCE			
1949	[REDACTED]			
CLASSIFICATION Restricted				
CAPTIONED BY JCB			VERIFIED BY	
Approved For Release 2001/03/03 : CIA-RDP78-05867A000100050015-8				
RESTRICTED				

CIA PHOTO ACCESSION NO. <b>37906</b>		LOT NO.	DATE <b>27 July 59</b>	
AREA (AMS NO.)	COUNTRY <b>India</b>		RESTRICTED	
Approved For Release 2001/03/03 : CIA-RDP78-05867A000100050015-8		B-841		C
GEOGRAPHIC COORDINATES		MAP REFERENCE <b>Kashmir / Jammu</b>		
TITLE		<b>Coada not available</b>		
<b>Muga River gorge, mtn trail thru South of Karakoram Pass</b>				
		25X1A		
				
		25X1A		
DATE OF PICTURE	SOURCE			
<b>1949</b>				
CLASSIFICATION				
<b>Restricted</b>				
CAPTIONED BY <b>KB</b>		VERIFIED BY		
FORM NO. 60-53 SEP 1948				
Approved For Release 2001/03/03 : CIA-RDP78-05867A000100050015-8				

AREA (AWS NO.)	COUNTRY	PROVINCE	PLACE
155U	India	Kashmir & Jammu	
Approved For Release 2001/03/03 : CIA-RDP78-05867A000100050015-8 <i>Coordinates not available.</i>			
TITLE <i>Murga River Valley. Frozen water fall, center          S. of Kaniakoram Pass</i>			
			25X1A
			
DATE OF PICTURE		SOURCE OF PICTURE	
1949			
CLASSIFICATION			
<i>Restricted</i>			
CAPTIONED BY		VERIFIED BY	
<i>JB</i>			
Approved For Release 2001/03/03 : CIA-RDP78-05867A000100050015-8			
FORM NO. 60-53 SEP 1948			
CAPTION REPORT		<b>RESTRICTED</b>	



78-841 RESTRICTED 27 July 50

C

CIA (PHOTO ACCESSION NO.) 37504		LOT NO.	
AREA (LANS NO.) 350		COUNTRY (India)	
Approved For Release 2001/03/03 : CIA-RDP78-05867A000100050015-8		RESTRICTED 27 July 50	
GEOGRAPHIC COORDINATES		MAP REFERENCE	
Coords not available		Kashmir Ladakh Muzo Kulu Hige	
TITLE			
Caravan route chipping rock wall to permit passage of pack animals. Hill pads also used in widening of trail South of Karakoram Pass			
DATE OF PICTURE		SOURCE OF PICTURE	
1949		25X1A	
CLASSIFICATION			
Restricted			
CAPTIONED BY		VERIFIED BY	
RB			
FORM NO. 10-53			
Approved For Release 2001/03/03 : CIA-RDP78-05867A000100050015-8			



CIA (PHOTO ACCESSION NO.) 37903		LOT NO.		DATE	
Approved For Release 2001/03/03 : CIA-RDP78-05867A000100050015-8		P-841		RESTRICTED 27 July 50	
AREA NO. 1550	COUNTRY BY India	PROVINCE	STATE	District (NR)	
GEOGRAPHIC COORDINATES			MAP REFERENCE		
Approx. N. 25 04 E 72 52			WAC 432		
TITLE					
Road thru trail thru Thabua Butte River valley					
25X1A					
[REDACTED]					
25X1A					
DATE OF PICTURE		SOURCE OF PICTURE			
1949		[REDACTED]			
CLASSIFICATION					
Restricted					
CAPTIONED BY			VERIFIED BY		
[REDACTED]			[REDACTED]		
Approved For Release 2001/03/03 : CIA-RDP78-05867A000100050015-8					
RESTRICTED					

CIA PHOTO ACCESSION NO. 81302		LOT NO.	<b>RESTRICTED</b>
AREA <i>1550 India</i>		<i>B-841</i>	
Approved For Release 2001/03/03 : CIA-RDP78-05867A000100050015-8 <i>27 July 50</i> <i>India</i>			
GEOGRAPHIC COORDINATES		MAP REFERENCE	
<i>(approx. N 35 04 E 77 52)</i>		<i>KWC 432</i>	
TITLE <i>Shulian Puti River Valley Snow flying over distant horizon vaulting from slide.</i>			
			25X1A
			
DATE OF PICTURE		SOURCE	
<i>19 49</i>			
CLASSIFICATION <i>Restricted</i>			
CAPTIONED BY <i>YCB</i>		VERIFIED BY	
Approved For Release 2001/03/03 : CIA-RDP78-05867A000100050015-8 FORM 10 SEP 54			

CIA PHOTO ACCESSION NO.	37901	LOT NO.	R-841	RESTRICTED	27 July 50	PKD (NR)
AREA	1550	India	Wachana & Premia	Sagar	Alacini	
GEOGRAPHIC COORDINATES	N. 3.504 E 77.52 approx.		WAC 432			
TITLE	The UMUNING camp in THALUM BUTI RIVER valley.					
						25X1A
DATE OF PICTURE	1949	SOURCE				
CLASSIFICATION	Restricted					
CAPTIONED BY	JEB		VERIFIED BY			
Approved For Release 2001/03/03 : CIA-RDP78-05867A000100050015-8						

AREA (AMS NO.)		COUNTRY		PROVINCE		DATE	
155U		India		West Bengal		27 July 50	
GEOGRAPHIC COORDINATES		TITLE		CLASSIFICATION		APPROVED FOR RELEASE	
N 35 04 E 77 52 approx		Serai showing animal skeletons litter the area		25X1A		Approved For Release 2001/03/03 : CIA-RDP78-05867A000100050015-8	
DATE OF PICTURE		SOURCE OF PICTURE		CLASSIFICATION		APPROVED FOR RELEASE	
1949		[REDACTED]		25X1A		Approved For Release 2001/03/03 : CIA-RDP78-05867A000100050015-8	
CLASSIFICATION		CAPTIONED BY		VERIFIED BY		APPROVED FOR RELEASE	
Restricted		[REDACTED]		[REDACTED]		Approved For Release 2001/03/03 : CIA-RDP78-05867A000100050015-8	
FORM NO. 80-53		CAPTION REPORT		RESTRICTED		APPROVED FOR RELEASE	
SEP 1948		[REDACTED]		[REDACTED]		Approved For Release 2001/03/03 : CIA-RDP78-05867A000100050015-8	

AREA (AWS NO.)		COUNTRY	PROVINCE	PLACE
155U		India		Pass (AP)
Approved For Release 2001/03/03 : CIA-RDP78-05867A000100050015-8				
GEOGRAPHIC COORDINATES		TITLE		
N 35 04 E 77 52 approx		WAC 432		
Tutiyalik Camp in Thaluni Buti River valley				
				25X1A
DATE OF PICTURE		SOURCE OF PICTURE		
1949		[REDACTED]		
CLASSIFICATION				
Restricted				
CAPTIONED BY		VERIFIED BY		
[Signature]		[Signature]		
Approved For Release 2001/03/03 : CIA-RDP78-05867A000100050015-8				
FORM NO. 80-53		CAPTION REPORT		
SEP 1948		RESTRICTED		

01000

B-841

27 July 50

AREA (AMS NO.) COUNTRY PROVINCE

15511

India

Kashmir & Jammu, Sasser Division

Approved For Release 2001/03/03 : CIA-RDP78-05867A000100050015-8

GEOGRAPHIC COORDINATES TITLE

N 35 04 E 77 52 approx

WAC 432

25X1A

25X1A

DATE OF PICTURE

1947

CLASSIFICATION

Restricted

CAPTIONED BY

VERIFIED BY

Approved For Release 2001/03/03 : CIA-RDP78-05867A000100050015-8

FORM NO. 60-53  
SEP 1948

CAPTION REPORT RESTRICTED

CIA PHOTO ACCESSION NO. <b>37897</b>	LOT NO. <b>B-841</b>	<b>RESTRICTED</b>	<i>27 July 50</i>
Approved For Release 2001/03/03 : CIA-RDP78-05867A000100050015-8			
AREA TAMS NO. <b>155U</b>	COUNTRY <b>Cambodia</b>	PROVINCE <b>Kandal</b>	SPACE <b>Samr River Valley</b>
GEOGRAPHIC COORDINATES <b>Upstn N 135 04 E 77 52</b>		WAF REFERENCE <b>WC 432</b>	
TITLE			
DATE OF PICTURE	25X1A		
<b>1949</b>	[REDACTED]		
CLASSIFICATION	25X1A		
<i>Restricted</i>	[REDACTED]		
CAPTIONED BY	VERIFIED BY		
<i>[Signature]</i>	[REDACTED]		
Approved For Release 2001/03/03 : CIA-RDP78-05867A000100050015-8			
<b>RESTRICTED</b>			
FORM NO. 60-53 SEP 1948			

CIA PHOTO ACCESSION NO. 37396		LOT NO. B-957	7/25/50	RESTRICTED
AREA (AERO.) 426M	FRANCE		PROVINCE	PLACE CHERBOURG
GEOGRAPHIC COORDINATES 49° 38' N 1° 37' W		MAP REFERENCE OSS		
TITLE: Sketch of Port and outer and inner roadsteads (Rade).				
25X1A				
DATE OF PICTURE 1949	SOURCE [REDACTED]			
CLASSIFICATION 25X1A	Approved For Release 2001/03/03 : CIA-RDP78-05867A000100050015-8			
CAPTIONED BY [REDACTED]	CAPTION REPORT RESTRICTED			



CIA PHOTO ACCESSION NO. 31895 65-987 7/23/50 RESTRICTED

AREA LAWS NO. 1 COUNTRY CALVADOS PLACE HONFLEUR  
Approved For Release 2001/03/03 : CIA-RDP78-05867A000100050015-8

GEOGRAPHIC COORDINATES 49° 24' N 0° 14' E OSS

TITLE The Port.

25X1A

DATE OF PICTURE 1949 [REDACTED]

CLASSIFICATION 25X1A [REDACTED]

Approved [REDACTED] 001/03/03 : CIA-RDP78-05867A000100050015-8

FORM NO. 60. SEP 1948 CAPTION REPORT RESTRICTED

37894

LIT NO.

B-957

DATE

7/25/50

RESTRICTED

AREA (AMS NO.)

COUNTRY

PROVINCE

Approved for Release 2001/03/03 : CIA-RDP78-05867A000100050015-8

GEOGRAPHIC COORDINATES

49°30'N 0°06'E

MAP REFERENCE

OSS

TITLE

ESCALE <sup>Dugy</sup> ~~cloud~~

25X1A

DATE OF PICTURE

1949

CLASSIFICATION

25X1A

CAPTIONED

FORM 101  
SEP 1948

2001/03/03 : CIA-RDP78-05867A000100050015-8

CAPTION REPORT

RESTRICTED

AREA (AMS NO.)	646M	COUNTRY	France	PROVINCE	SEINE INFERIEURE	PLACE	HAVRE	RESTRICTED
GEOGRAPHIC COORDINATES	47 20 N 0 06 E							055
TITLE	Sketch of the Port.							
	25X1A							
DATE OF PICTURE	1949	[REDACTED]						
CLASSIFICATION	25X1A	R						
CAPTIONED BY	[REDACTED]	VERIFIED BY						
FORM NO. SEP 1946	Appi	2001/03/03 : CIA-RDP78-05867A000100050015-8						
CAPTION REPORT								RESTRICTED

FRANCE CALVADOS 7/25/50 **RESTRICTED**

GEOGRAPHIC COORDINATES 49° 24' N 0° 11' W  
Approved For Release 2001/03/03 : CIA-RDP78-05867A000100050015-8  
HONFLEUR (NF)

Seine River Estuary showing state of work  
on improvements. HONFLEUR Channel and  
embankment under construction.

DATE OF PICTURE 1949

25X1A

SOURCE [REDACTED]

CLASSIFICATION 25X1A

CAPTION [REDACTED]

FORM NO. SEP 1948 Approved For Release 2001/03/03 : CIA-RDP78-05867A000100050015-8

CAPTION REPORT **RESTRICTED**