

IA PHOTO ACCESSION NO. 1 37435 LOT NO. 19-971 CONFIDENTIAL US OFFICIALS ONLY PLACE AL KHOFER

AREA (AMS NO.) GEOGRAPHIC COORDINATES 26.17N 50.12E

TITLE

*Intone quarters.*


25X1A

DATE OF PICTURE 1950 SOURCE OF PICTURE [REDACTED] (120)

CLASSIFICATION [REDACTED] 25X1A

APPROVED FOR RELEASE 2001/03/03 : CIA-RDP78-05867A000100050020-2

FORM NO. 60-53 CAPTION REPORT

CIA PHOTO ACCESSION NO. <b>37434</b>		LOT NO.	
AREA <b>B-771</b>		<b>CONFIDENTIAL</b>	
DATE OF PHOTO <b>21 July 50</b>		PLACE <b>U</b>	
APPROVED FOR RELEASE <b>2004/03/03</b>		US OFFICIALS ONLY <b>8005867A000100050020-2</b>	
GEOGRAPHIC COORDINATES <b>26.17N 50.12E</b>		MAP REFERENCE <b>Colin Mc Fay</b>	
TITLE			
SUBJECT <b>Street scene</b>		<b>25X1A</b>	
DATE OF PICTURE <b>1950</b>	SOURCE OF PICTURE 		
CLASSIFICATION <b>Conf 1800</b>			
APPROVED FOR RELEASE <b>2004/03/03</b>		US OFFICIALS ONLY <b>8005867A000100050020-2</b>	
FORM NO. 60-53 SEP 1946		CAPTION REPORT <b>US OFFICIALS ONLY</b>	

31483

B-971 CONFIDENTIAL 21 July 50

U

AREA NAME NO.	COUNTRY	PROJ.	US OFFICIALS ONLY	PLAC.
---------------	---------	-------	-------------------	-------

Approved For Release 2001/03/03 : CIA-RDP78-05867A000100050020-2

GEOGRAPHIC COORDINATES	TITLE
------------------------	-------

26.40 N 50.13 E.

Relin MS Jap.

Ramco Crude units.

25X1A

DATE OF PICTURE	SOURCE OF PICT
-----------------	----------------

1950



CLASSIFICATION	CONFIDENTIAL
----------------	--------------

Conf 7850

CAPTION	Approved	2001/03/03	CIA-RDP78-05867A000100050020-2
---------	----------	------------	--------------------------------

31432

13-97 CONFIDENTIAL

21 July 50

U

AREA / AWC NO. COUNTRY PLACE

66K

French Polynesia

US OFFICIALS ONLY

LAG AT TANNARA

Approved For Release 2001/03/03 : CIA-RDP78-05867A000100050020-2

21.40 N 50.13 E

Belin M. Pa.

TITLE

*Prance Guide points. Direction from road to power plant.*

*Prance.*

25X1A

DATE OF PICTURE SOURCE OF PICTURE

1950



CLASSIFICATION

*Conf / 1950*

CAPTIONED BY

Approved



25X1A 2001/03/03 : CIA-RDP78-05867A000100050020-2

CONFIDENTIAL

FORM NO. 60 SEP 1948

CAPTION REPORT

US OFFICIALS ONLY

31481

B-971

CONFIDENTIAL

21 July 50

U

AREA NAME NO. COUNTRY PRODUCED BY OFFICIALS DATE PLACE

Approved For Release 2001/03/03 : CIA-RDP78-05867A000100050020-2

163K 26.40N 50.13E Berlin M. Fay

TITLE

Direction towards power plant from edge of administration area. France installations.

France.

25X1A

DATE OF PICTURE 1950 SOURCE OF PICTURE



(717) (16)

CLASSIFICATION 25X1A

CAPTIONED BY 25X1A VERIFIED BY 001/03/03 : CIA-RDP78-05867A000100050020-2

FORM NO. 60-53 SEP 1948

CAPTION REPORT

AREA NAME NO.	37480	REF ID	B-971	DATE	21 July 50	CLASSIFICATION	CONFIDENTIAL
COUNTRY	66K	PLACE	Landi	APPROVED FOR RELEASE	2001/03/03	US OFFICIALS ONLY	7A000100050020-2
GEOGRAPHIC COORDINATES	26.40 N 50.13 E	REFERENCE	Miller MS file				
TITLE	Crane power plant. From left to right: boiler, generator						
CLASSIFICATION	Crane	25X1A					
DATE OF PICTURE	1950	SOURCE OF PICTURE	[REDACTED]				
CAPTIONED BY	Carl [signature]	CLASSIFICATION	25X1A	US OFFICIALS ONLY	CONFIDENTIAL		
FORM NO. SEP 1946	Approve	2001/03/03	CIA-RDP	78-05867A	000100050020-2	US OFFICIALS ONLY	

CAPTION REPORT

AREA (AMS NO.)	COUNTRY	PROJECT	DATE
66K	Spain	A-971	21 July 50
GEOGRAPHIC COORDINATES		PROCESSED BY	FILE #
26.40N 50.13E		CONFIDENTIAL FOR OFFICIALS ONLY	A000100050020-2
TITLE			
Flume and water storage tanks when salt water is taken into pump house. Franco.			
DATE OF PICTURE		CLASSIFICATION	
1950		25X1A	
SOURCE OF PICTURE		CAPTIONED BY	
[Redacted]		Conf 1/50	
CLASSIFICATION		VERIFIED BY	
25X1A		CONFIDENTIAL FOR OFFICIALS ONLY	
FORM NO. 1 SEP 1948			
Approved For Release 2001/03/03 : CIA-RDP78-05867A000100050020-2			
CAPTION REPORT			

AREA (AMS NO.)	13-97	CONFIDENTIAL	21 July 50
COUNTRY	106K Saudi Arabia	US OFFICIALS ONLY	PLACE
GEOGRAPHIC COORDINATES	26.40N 50.13E	Approved For Release 2001/03/03 : CIA-RDP78-05867A000100050020-2	1000100050020-2
TITLE	Water intake flume & water storage tanks. Yemen	Yellow NIS file	
DATE OF PICTURE	1950	25X1A	
CLASSIFICATION	25X1A	VERIFIED CONFIDENTIAL	
CAPTIONED BY	Conf 12800	US OFFICIALS ONLY	
FORM NO. SEP 1948	Approved For Release 2001/03/03 : CIA-RDP78-05867A000100050020-2	CAPTION REPORT	



AREA (AMS NO.)	66K	COUNTRY	Saudi Arabia	REFERENCE	13-97	DATE	21 July 50	CLASSIFICATION	CONFIDENTIAL US OFFICIALS ONLY
GEOGRAPHIC COORDINATE	26.40 N 50.13 E		PLACE	Yamco					
TITLE	Water pump house of power plant refinery.								
DATE OF PICTURE	1950		SOURCE OF PICTURE	25X1A					
CLASSIFICATION	CONFIDENTIAL								
CAPTIONED BY	[Redacted]								
FORM NO.	Approved For Release 2001/03/03 : CIA-RDP78-05867A000100050020-2		FORM NO. 60.53						
CAPTION REPORT				CONFIDENTIAL US OFFICIALS ONLY					

Approved For Release 2001/03/03 : CIA-RDP78-05867A000100050020-2

(112)

AREA (AMS NO.)	66K	COUNTRY	Saudi Arabia	PROV	CONFIDENTIAL	PLATE	21 July 50
Approved For Release 2001/03/03 : CIA-RDP78-05867A000100050020-2							
GEOGRAPHIC COORDINATES	28.40N 50.13E		TITLE				
<p><i>Center pier. French tanks at oil loading pier.</i></p> <p><i>Dramco.</i></p> <p><i>Dramco.</i></p>							
DATE OF PICTURE	1950		SOURCE OF PICTURE				
			25X1A				
CLASSIFICATION							
CAPTIONED BY							
FORM NO. 60-53 SEP 1948							
Approved							
25X1A 2001/03/03 : CIA-RDP78-05867A000100050020-2							
CAPTION REPORT US OFFICIALS ONLY							

13-971

C

CONFIDENTIAL

CIA-RDP78-05867A000100050020-2

*William M. ...*

*Conf 1/28/50*

25X1A 2001/03/03 : CIA-RDP78-05867A000100050020-2

CAPTION REPORT US OFFICIALS ONLY

AREA NAME NO.	COUNTRY	PROJECT	DATE
66K	<i>Saudi Arabia</i>	B-971	21 July 50
GEOGRAPHIC COORDINATES		PLACE	
26.40N 50.13E		<i>Rabat Tunisia</i>	
TITLE			
<i>Power plant evaporators. (Linsen)</i>			
DATE OF PICTURE	SOURCE OF PICTURE		
1950	[REDACTED]		
CLASSIFICATION	25X1A		
CAPTIONED BY	25X1A		
FORM NO. 60-53 SEP 1948	VERIFIED <b>CONFIDENTIAL</b>		
Approved For Release 2001/03/03	CIA-RDP78-05867A000100050020-2		
CAPTION REPORT			

**CONFIDENTIAL**  
**US OFFICIALS ONLY**

Approved For Release 2001/03/03 : CIA-RDP78-05867A000100050020-2

Approved For Release 2001/03/03 : CIA-RDP78-05867A000100050020-2

37414	B-971	21 July 50
APPROVED FOR RELEASE 2001/03/03	CONFIDENTIAL US OFFICIALS ONLY	21 July 50
APPROVED FOR RELEASE 2001/03/03	CIA-RDP78-05867A000100050020-2	
26.40 N 50.13E	William W. ...	
<p>Oranco power plant. From left to right: <del>boilers</del> <sup>boilers</sup>, <del>generators</del> <sup>generators</sup>, and <del>generators</del> <sup>generators</sup>.</p>		
Oranco.	25X1A	
DATE OF PICTURE 1950	SOURCE OF PICTURE	[REDACTED]
CLASSIFICATION Conf/1/800		
APPROVED FOR RELEASE 2001/03/03	CONFIDENTIAL US OFFICIALS ONLY	2001/03/03 : CIA-RDP78-05867A000100050020-2
FORM NO. 40-53 SEP. 1948	CAPTION REPORT	US OFFICIALS ONLY

CIA PHOTO ACCESSION NO.		B-97		CONFIDENTIAL		21 July 50		✓	
AREA	AMS NO.	COUNTRY	US OFFICIALS ONLY		Eg. at TANANARIVA				
Approved For Release 2001/02/03 : CIA-RDP78-05867A000100050020-2			CIA-RDP78-05867A000100050020-2						
GEOGRAPHIC COORDINATES		26.40N 50.13E		Kalin MS Jay					
TITLE		Direction							
Oranes Bel suck terminal, from pic.									
DATE OF PICTURE		1950		SOURCE OF PICTURE		25X1A			
CLASSIFICATION									
Conf 1/8/50									
CAPTION		Approv		e 2001/02/03 : CIA-RDP78-05867A000100050020-2					
FORM NO. 60-53		SEP 1948		CAPTION REPORT					

31472

B-97

CONFIDENTIAL

21 July 50

U

Approved For Release 2001/03/03

US OFFICIALS ONLY

CIA-RDP78-05867A000100050020-2

26.40N 50.13E

Belin MS Jy.

Crano Oil loading wharf. French tanker "CELINE".

Crano.

25X1A

1950



Conf 1/28/50

Approved

2001/03/03 : CIA-RDP78-05867A000100050020-2

CAPTION REPORT US OFFICIALS ONLY

STATE	B-971	CONFIDENTIAL	21 July 50
APPROVAL NO.	COUNTRY	US OFFICIALS ONLY	PLACE
Approved For Release 2001/03/03 : CIA-RDP78-05867A000100050020-2		AS AT TAMURA	
COORDINATES	GEOGRAPHIC COORDINATES		
26.40N 50.13E	Kulbin NIS Jap		
TITLE	From		
Craneo Oil loading wharf. Direction shoreward.			
CRANEO		25X1A	
DATE OF PICTURE	SOURCE OF PICTURE		
1950	[REDACTED]		
CLASSIFICATION	CONFIDENTIAL		
25 APPROV	2001/03/03 : CIA-RDP78-05867A000100050020-2		
FORM NO. 10-53 SEP 1948	CAPTION REPORT		

07470

B-971

CONFIDENTIAL

21 July 50

Approved For Release 2001/03/03 : CIA-RDP78-05867A000100050020-2

US OFFICIALS ONLY

PLACE TAG AT TANNARA

26.40N 50.13E

Colin M. S. Day

Power plant - Pramco.

Pramco.

25X1A

DATE OF PICTURE

1950

SOURCE OF PICTURE



CLASSIFICATION

Conf/1950

CAPTIONED BY  
Ap [Redacted]

Case 2001/03/03 : CIA-RDP78-05867A000100050020-2

VERIFIED BY CONFIDENTIAL

US OFFICIALS ONLY

FORM NO 60-53  
SEP 1946

CAPTION REPORT



31403

13 971 CONFIDENTIAL 21 July 50

US OFFICIALS ONLY

PLACE

RAI AT TANNURA

Approved For Release 2001/03/03 : CIA-RDP78-05867A000100050020-2

AREA NAME

COUNTRY

PRO

GEOGRAPHICAL COORDINATES

26.40N 50.13E

Grid 115 40

TITLE

Power plant - Ramco


Ramco

25X1A

DATE OF PICTURE

1950

SOURCE OF PICTURE



CLASSIFICATION

Conf 1950

CAPTIONS

Approved [Redacted] 25X1A 01/03/03 : CIA-RDP78-05867A000100050020-2

CONFIDENTIAL

US OFFICIALS ONLY

FORM NO 60-53 SEP 1948

CAPTION REPORT

AREA (AMS NO.)	COUNTRY	1397	CONFIDENTIAL	21 July 50
66K	Saudi Arabia		US OFFICIALS ONLY	
GEOGRAPHIC		26.40N 50.13E	Approved For Release 2001/03/03 : CIA-RDP78-05867A000100050020-2	
TITLE				
Water storage tank & intake furnace power station. Dumco.				
Dumco.				
DATE OF PICTURE	SOURCE OF PICTURE			
1950	25X1A			
CLASSIFICATION				
Conf 4800				25X1A
FORM NO. 10-53 SEP 1948				
Approved For [redacted] 1/03/03 : CIA-RDP78-05867A000100050020-2				
CAPTION REPORT US OFFICIALS ONLY				

AREA TIME NO.	66K	COUNTRY	Saudi Arabia	CONFIDENTIAL	21 July 50
GEOGRAPHIC	26.40N 50.13E	Approved For Release 2001/03/03 : CIA-RDP78-05867A000100050020-2		US OFFICIALS ONLY	Area - TAMURA
TITLE	Turbine generators inside power house - Yamco.				
DATE OF PICTURE	1950	SOURCE OF PICTURE	25X1A		
CLASSIFICATION	Conf / 7800				
CAPTIONED BY	Approved [redacted]		VERIFIED BY	CONFIDENTIAL	
FORM NO. SEP 1948	25X1A		Approved For Release 2001/03/03 : CIA-RDP78-05867A000100050020-2		
25X1A			CAPTION REPORT		

AREA NAME NO. 1 <i>66K</i>	COUNTRY <i>Saudi Arabia</i>	<i>13-971</i>	<b>CONFIDENTIAL</b>	<i>21 July 50</i>	<i>C</i>
Approved For Release 2001/03/03 : CIA-RDP78-00867A000100050020-2					
GEOGRAPHIC COORDINATES <i>20.40 N 50.13 E</i>	TITLE <i>Belton, M. J.</i>		PLACE <i>Riyadh, Saudi Arabia</i>		
<i>Qude unit. Ramco.</i>					
<i>Ramco.</i>					
DATE OF PICTURE <i>1950</i>	SOURCE OF PICTURE <i>25X1A</i>				
CLASSIFICATION					
CAPTIONED BY <i>Col [Signature]</i>					
VERIFIED BY					
Approved For Release 2001/03/03 : CIA-RDP78-00867A000100050020-2					
<b>CONFIDENTIAL</b> 25X1A CAPTION REPORT <b>US OFFICIALS ONLY</b>					

AREA NAME NO. 1 <i>66K</i>	COUNTRY <i>Saudi Arabia</i>	DATE <i>21 July 50</i>	PLACE <i>YAMBUK</i>
<p style="text-align: center;"><b>CONFIDENTIAL</b> <b>US OFFICIALS ONLY</b></p>			
<p style="text-align: center;">Approved For Release 2001/03/03 : CIA-RDP78-00867A000100050020-2</p>			
GEOGRAPHIC COORDINATES <i>26.40N 50.13E</i>		TITLE <i>Yamuk NIS</i>	
<p><i>Yamuk oil and cargo pier. (better view of main structure)</i></p>			
DATE OF PICTURE <i>1950</i>		SOURCE OF PICTURE <i>[Redacted]</i>	
CLASSIFICATION <i>Conf/TSO</i>		25X1A	
CAPTIONED BY <i>[Redacted]</i>		VERIFIED BY <i>[Redacted]</i>	
<p style="text-align: center;">Approved For Release 2001/03/03 : CIA-RDP78-00867A000100050020-2</p>			
FORM NO. SEP 1948		CAPTION REPORT <b>US OFFICIALS ONLY</b>	

AREA / TAMS NO. 1 <i>66K</i>	COUNTRY <i>Saudi Arabia</i>	CONFIDENTIAL <i>21 July 50</i>	US OFFICIALS ONLY
GEOGRAPHIC COORDINATES <i>6.40N 50.13E</i>		PLACE <i>Bahra W. J.</i>	
Approved For Release 2001/03/03 : CIA-RDP78-05867A000100050020-2			
TITLE <i>French tanker at oil loading wharf. Branceo.</i>			
DATE OF PICTURE <i>1950</i>	SOURCE OF PICTURE <i>25X1A</i>		
CLASSIFICATION <i>Conf 2800</i>			
CAPTIONED BY <i>25X1A</i>		VERIFIED BY	
Approved For Release 2001/03/03 : CIA-RDP78-05867A000100050020-2			
FORM NO. SEP 1948			
CAPTION REPORT US OFFICIALS ONLY			

AREA NAME NO. 1 <i>66K</i>	COUNTRY <i>Saudi Arabia</i>	CONFIDENTIAL <i>15-92</i>	DATE <i>21 July 50</i>
GEOGRAPHIC COORDINATES <i>26.40 N 50.13 E</i>		US OFFICIALS ONLY <i>RA</i>	
TITLE <i>Crude unit - Ramco.</i>		APPROVED FOR RELEASE 2001/03/03 : CIA-RDP78-05867A000100050020-2	
DATE OF PICTURE <i>1950</i>		SOURCE OF PICTURE <i>25X1A</i>	
CLASSIFICATION <i>Conf/2850</i>		VERIFIED BY	
CAPTIONED BY		CONFIDENTIAL	
FORM NO. SEP 1948		APPROVED FOR RELEASE 2001/03/03 : CIA-RDP78-05867A000100050020-2	
25X1A		CAPTION REPORT US OFFICIALS ONLY	

AREA NAME NO.:	COUNTRY	CONFIDENTIAL	21 July 50
GEOGRAPHIC COORDINATES	26.15N 50.08E	US OFFICIALS ONLY	C
TITLE	Bush scene at Oasis.		
DATE OF PICTURE	1950	SOURCE OF PICTURE	25X1A
CLASSIFICATION	Conf 1/800		
CAPTIONED BY	25X1A	VERIFIED BY	CONFIDENTIAL
FORM NO. SEP 1948	Approved For Release 2001/03/03 : CIA-RDP78-05867A000100050020-2	US OFFICIALS ONLY	
CAPTION REPORT			



AREA (AMS NO.)	66K	COUNTRY	Saudi Arabia	13-971	CONFIDENTIAL	21 July 50	C
GEOGRAPHIC COORDINATES	26.18N 50.08E		US OFFICIALS ONLY		Approved For Release 2001/03/03 : CIA-RDP78-05867A000100050020-2		
TITLE	Basin along road						
DATE OF PICTURE	1950	SOURCE OF PICTURE	25X1A				
CLASSIFICATION	Conf 1950						
CAPTIONED BY	25X1A	VERIFIED BY		CONFIDENTIAL			
FORM NO. SEP 1948	Approved For Release 2001/03/03 : CIA-RDP78-05867A000100050020-2		US OFFICIALS ONLY				

AREA NAME NO. 66K	COUNTRY Saudi Arabia	19-9	CONFIDENTIAL	21 July 50
GEOGRAPHIC COORDINATES 26.18N 50.08E		OFFICIALS ONLY		PLACE
TITLE Casio along road.		CIA-RDP78-05867A000100050020-2		C
DATE OF PICTURE 1950	SOURCE OF PICTURE 25X1A			
CLASSIFICATION Conf. 1980				
CAPTIONED BY	25X1A	VERIFIED BY		
FORM NO. SEP 1948	Approved For Release 2001/03/03		CIA-RDP78-05867A000100050020-2	
CAPTION REPORT		CONFIDENTIAL US OFFICIALS ONLY		

AREA NAME NO. 1 <i>66K</i>	COUNTRY <i>Saudi Arabia</i>	12-97	NO. OF PICTURES <i>1</i>	DATE <i>21 July 50</i>	C
GEOGRAPHIC COORDINATES <i>26.18 N 30.08 E</i>		US OFFICIALS ONLY		PLACE <i>Arabia</i>	
Approved For Release 2001/03/03 : CIA-RDP78-05867A000100050020-2					
TITLE <i>Road thru oasis</i>					
DATE OF PICTURE <i>1950</i>					
SOURCE OF PICTURE <i>[REDACTED]</i>					
CLASSIFICATION <i>Conf/Sec</i>					
CAPTIONED BY <i>[REDACTED]</i>					
FORM NO. 1 SEP 1948					
Approved For Release 2001/03/03 : CIA-RDP78-05867A000100050020-2					
CAPTION REPORTS OFFICIALS ONLY					

AREA NAME NO.:	15-97	CONFIDENTIAL	21 July 50
66K	COUNTRY: Saudi Arabia	US OFFICIALS ONLY	PLACE
Approved For Release 2001/03/03 : CIA-RDP78-05867A000100050020-2			
GEOGRAPHIC COORDINATES: 26.18N 50.08E		Colin MS Pa	
TITLE: Fertile ground in Oasis			
DATE OF PICTURE: 1950	SOURCE OF PICTURE: 25X1A		
CLASSIFICATION: Conf/1000	25X1A		
CAPTIONED BY:	VERIFIED BY:		
Approved [redacted] e 2001/03/03 : CIA-RDP78-05867A000100050020-2			
FORM NO. 68-53 SEP 1948	CAPTION REPORT CONFIDENTIAL US OFFICIALS ONLY		

AREA (AMS NO.)	113454a	COUNTRY	Germany	PROVINCE	11 Apr 50
4M					
Approved For Release 2001/03/03 : CIA-RDP78-05867A000100050020-2					
TITLE					
<p>German refugees leaving Czechoslovakia to find new home in their own country.</p> <p>By night for asylum in <del>their</del> homeland.</p>					
DATE OF PICTURE		SOURCE OF PICTURE			
1948		see CIA			
CLASSIFICATION					
Restricted					
CAPTIONED BY			VERIFIED BY		
Kane					
Approved For Release 2001/03/03 : CIA-RDP78-05867A000100050020-2					
FORM NO. 60 SEP 1948					

CAPTION REPORT

AREA NAME NO. 66K	COUNTRY Saudi Arabia	CONFIDENTIAL	21 July 50
Approved For Release 2001/03/03 : CIA-RDP78-05867A000100050020-2			
GEOGRAPHIC COORDINATES 20-18N 50-08E		US OFFICIALS ONLY	
TITLE In the square			
DATE OF PICTURE 1950	SOURCE OF PICTURE 25X1A		(92)
CLASSIFICATION CONFIDENTIAL			
CAPTIONED BY [Redacted]			
FORM NO. 60-53 SEP 1948			
Approved For Release 2001/03/03 : CIA-RDP78-05867A000100050020-2			
CAPTION REPORT US OFFICIALS ONLY			

AREA (AME NO.)	66K	COUNTRY	Saudi Arabia	CONFIDENTIAL	21 July 50
GEOGRAPHIC COORDINATES				US OFFICIALS ONLY	
29.18N 30.08E				Approved For Release 2001/03/03 : CIA-RDP78-05867A000100050020-2	
TITLE					
In the square.					
25X1A					
DATE OF PICTURE	1950	SOURCE OF PICTURE			
[REDACTED]					
CLASSIFICATION					
Conf/7800					
CAPTIONED BY					
[REDACTED]					
FORM NO. 100 SEP 1948					
Approved For Release 2001/03/03 : CIA-RDP78-05867A000100050020-2				CONFIDENTIAL	
CAPTION REPORT				US OFFICIALS ONLY	

AREA (AMS NO.)	01400	COUNTRY	B-977 Saudi Arabia	CONFIDENTIAL	21 July 50
GEOGRAPHIC COORDINATES	66K	26.18N 50.08E	PRISON	CS OFFICIALS ONLY	PLACE
TITLE	Approved For Release 2001/03/03 : CIA-RDP78-05867A000100050020-2				
	26.18N 50.08E				
	William M. G. J.				
	Street scene.				
DATE OF PICTURE	1950	SOURCE OF PICTURE	25X1A		
CLASSIFICATION	Conf/1980				
CAPTIONED BY	Approved [redacted] se 2001/03/03 : CIA-RDP78-05867A000100050020-2				
FORM NO. 60-53 SEP 1948	CATION REPORT				



AREA (AMS NO.)	66K	COUNTRY	B-771	CONFIDENTIAL	21 July 50	C
GEOGRAPHIC COORDINATES	26.18N 50.08E		PRODUCTION	US OFFICIALS ONLY		APPROVED FOR RELEASE 2001/03/03 : CIA-RDP78-05867A000100050020-2
TITLE	Native quarters.					
DATE OF PICTURE	1950	SOURCE OF PICTURE	25X1A			
CLASSIFICATION	CONFIDENTIAL					
CAPTIONED BY	Appro [redacted] se 2001/03/03 : CIA-RDP78-05867A000100050020-2					
FORM NO. 60-53 SEP 1948	25X1A	CAPTION REPORT US OFFICIALS ONLY				

13-977 CONFIDENTIAL 21 July 50

AREA (AMS NO.)	COUNTRY	US OFFICIALS ONLY	PLATE
66K	South Africa		
Approved For Release 2001/03/03 : CIA-RDP78-05867A000100050020-2			
GEOGRAPHIC COORDINATES		TITLE	
26.26N 50.07E		Berlin MS file	
Pic. Direction away from shore.			
DATE OF PICTURE	SOURCE OF PICTURE		
1950	[REDACTED]		
CLASSIFICATION	VERIFIED BY		
Confidential	[REDACTED]		
CAPTIONED BY	25X1A		
[REDACTED]	[REDACTED]		
FORM NO. 104 SEP 1948	Approved For Release 2001/03/03 : CIA-RDP78-05867A000100050020-2		
CAPTION REPORT		US OFFICIALS ONLY	

C

(85)

AREA / AMS NO. 66K	COUNTRY Saudi Arabia	13-977	21 July 50
GEOGRAPHIC COORDINATES 26.26N 50.07E		US OFFICIALS ONLY	
TITLE Steamer pier, unloading Dutch ship		Approved For Release 2001/03/03 : CIA-RDP78-05867A000100050020-2	
DATE OF PICTURE 1950	SOURCE OF PICTURE 25X1A		
CLASSIFICATION Conf 1950	VERIFIED BY CONFIDENTIAL		
FORM NO. SEP 1948	Approved For Release 2001/03/03 : CIA-RDP78-05867A000100050020-2		
25X1A	CAPTION REPORT US OFFICIALS ONLY		

AREA NAME NO. 1 <i>66K</i>	COUNTRY <i>Saudi Arabia</i>	REQ. NO. <i>12-421</i>	DATE <i>July 50</i>	PLACE <i>C</i>
Approved For Release 2001/03/03 : CIA-RDP78-05867A000100050020-2				
GEOGRAPHIC COORDINATES <i>26.26N 30.07E</i>				
TITLE <i>Steamer pic. Enclosed, Dutch identity slip.</i>				
25X1A				
DATE OF PICTURE <i>1950</i>	SOURCE OF PICTURE [REDACTED]			
CLASSIFICATION <i>Conf/2500</i> 25X1A				
CAPTIONED BY [REDACTED]				
Approved For Release 2001/03/03 : CIA-RDP78-05867A000100050020-2				
FORM NO. 10 SEP 1946 CAPTION REPORT US OFFICIALS ONLY				

AREA NAME NO.	66K	COUNTRY	Saudi Arabia	15-927	DATE	21 July 50	C
GEOGRAPHIC COORDINATES				US OFFICIALS ONLY			
26.26N 50.07E				Approved For Release 2001/03/03 : CIA-RDP78-05867A000100050020-2			
TITLE							
Locomotive at [shored] end of pier near [unclear].							
25X1A							
DATE OF PICTURE	1950	SOURCE OF PHOTO	[REDACTED]				
CLASSIFICATION							
Conf 1950							
CAPTIONED BY							
25X1A [REDACTED]							
FORM NO. 1001/03/03 : CIA-RDP78-05867A000100050020-2							
SEP 1948							
CAPTION REPORT US OFFICIALS ONLY							

AREA (AMS NO.)	66K	COUNTRY	Saudi Arabia	REF ID: A66097	DATE	21 July 50
GEOGRAPHIC COORDINATES				US OFFICIALS ONLY		
26.26'N 39.87'E				Approved For Release 2001/03/03 : CIA-RDP78-05867A000100050020-2		
TITLE						
Locomotive stop at small outfall for [on shoreward trip in]. Direction toward shore.						
DATE OF PICTURE	1950	SOURCE OF PICTURE	25X1A			
CLASSIFICATION						
Conf 10800						
CAPTIONED BY						
25X1A						
FORM NO. 1 SEP 1948						
Approved 2001/03/03 : CIA-RDP78-05867A000100050020-2						
CAPTION REPORT US OFFICIALS ONLY						

COLLECTION NO. 37443		LOT NO. B-971	DATE 21 July 50
AREA NAME NO. 164	COUNTRY Cuba	APPROVED FOR RELEASE 2001/03/03 : CIA-RDP78-05867A000100050020-2	
GEOGRAPHIC COORDINATES 26.26N 50.07E		LOCALITY PU LAMHAM	
TITLE		Color MS 74	
Description: <i>Rail locomotive.</i>			
DATE OF PICTURE 1950	SOURCE OF PICTURE 25X1A		
CLASSIFICATION Conf/2000	[REDACTED]		
CAPTIONED BY [REDACTED]	25X1A	VERIFIED BY CONFIDENTIAL	
FORM NO. 60-53 SEP 1946	APPROVED FOR RELEASE 2001/03/03 : CIA-RDP78-05867A000100050020-2		

CONFIDENTIAL

AREA (AME NO.)	COUNTRY	DATE	FILE
66K	Saudi Arabia	2-7-50	July 50
Approved For Release 2001/03/03 : CIA-RDP78-05867A000100050020-2			
GEOGRAPHIC COORDINATES	TITLE		
26-26N 38-07E	Colin M. Fy		
<p>Small craftsman in far background. Direction towards shore.</p>			
<p>Shoreward bound.</p>		25X1A	
DATE OF PICTURE	SOURCE		
1950	[REDACTED]		
CLASSIFICATION	Conf 1950		
CAPTIONED BY	[REDACTED]		
FORM NO. 1 SEP 1948	25X1A	VERIFIED BY	CONFIDENTIAL
Approved	2001/03/03	CIA-RDP78-05867A000100050020-2	US OFFICIALS ONLY
CAPTION REPORT			



5-9718 OFFICIALS ONLY 21 July 50

C

AREA NAME NO. 1 *66K* COUNTRY *Saudi Arabia*


Approved For Release 2001/03/03 : CIA-RDP78-05867A000100050020-2

TITLE *26-26N 50-07E Beirut N.Y. City*

*Leaving small crafts pier, ~~submerged~~ ~~board~~ Direction away from shore.*

25X1A

DATE OF PICTURE *1950* SOURCE OF 

CLASSIFICATION *Conf 1000* CAPTIONED BY 

FORM NO. *Approved* 2001/03/03 : CIA-RDP78-05867A000100050020-2

25X1A

CAPTION REPORT

CONFIDENTIAL  
US OFFICIALS ONLY

15-77-10000 31-10000 50

US OFFICIALS ONLY

AREA NAME NO. 66K	COUNTRY Saudi Arabia	DATE 31-10-50	PLACE
Approved For Release 2001/03/03 : CIA-RDP78-05867A000100050020-2			
GEOGRAPHIC COORDINATES 20.26N 50.07E		FOLIO 1/5	
TITLE			
Pier. SEBEL-UM-EP-1-1-5. a lighted pier in background			
Direction toward shore.			
25X1A			
DATE OF PICTURE 1950	SOURCE OF PHOTO [REDACTED]		
CLASSIFICATION			
CAPTIONED BY [REDACTED]			
FORM NO. 1 SEP 1948		25X1A	VERIFIED CONFIDENTIAL
Approved For Release 2001/03/03 : CIA-RDP78-05867A000100050020-2			
CAPTION REPORT			

AREA (AME NO.)	66K	COUNTRY	Saudi Arabia	CONFIDENTIAL	21 July 50
GEOGRAPHIC COORDINATES			26.26N 50.07E	US OFFICIALS ONLY	PLACE
Approved For Release 2001/03/03 : CIA-RDP78-05867A000100050020-2					
TITLE					
Small craft pier, about 4 miles from shore.					
25X1A					
DATE OF PICTURE	1950	SOURCE OF PICTURE			
CLASSIFICATION					
Conf/USO					
CAPTIONED BY		25X1A	VERIFIED BY CONFIDENTIAL		
Approved For Release 2001/03/03 : CIA-RDP78-05867A000100050020-2					
SEP 1948					
CAPTION REPORT					

AREA NAME NO. 1	66K	COUNTRY	Saudi Arabia	CONFIDENTIAL	21 July 50
Approved For Release 2001/03/03 : CIA-RDP78-05867A000100050020-2				US OFFICIALS ONLY	20-2
GEOGRAPHIC COORDINATES	26.26N	50.07E	Belin N/S Pz		
TITLE	Small crafts pier, about 4 million shoes.				
DATE OF PICTURE	1950	SOURCE OF PICTURE	25X1A		
CLASSIFICATION	Conf/1950				
CAPTIONED BY	[Redacted]				
FORM NO. SEP 1948	Approved For Release 2001/03/03 : CIA-RDP78-05867A000100050020-2				CONFIDENTIAL
CAPTION REPORT				US OFFICIALS ONLY	

AREA NAME NO. 1	COUNTRY	PROVINCE	PLANT
66K	India	CONFIDENTIAL	21 July 50
Approved For Release 2001/03/03 : CIA-RDP78-05867A000100050020-2			
GEOGRAPHIC COORDINATES	TITLE		
26.26N 50.07E	Kalin N.S. Jay		
Approaching steamer seen Dutch Liberty ship in distance.			
DATE OF PICTURE	SOURCE OF PICTURE		
1950	25X1A		
CLASSIFICATION	CAPTIONED BY		
Conf/24800	25X1A		
FORM NO. 1 SEP 1948	Approved For Release 2001/03/03 : CIA-RDP78-05867A000100050020-2		
CAPTION REPORT US OFFICIALS ONLY			

AREA NAME NO.	01771	8-971	21 July 50
66K	Saudi Arabia	CONFIDENTIAL	25X1A
Approved For Release 2001/03/03 : CIA-RDP78-05867A000100050020-2			
26.26N	50.07E	Allen M. Jay	
[Pier.] [Outward bound on pier.] Direction away from shore.			
Outward bound on pier. 25X1A			
1950	[REDACTED]		
CLASSIFICATION Conf 1950			
CAPTION 25X1A [REDACTED]			
Approved For Release 2001/03/03 : CIA-RDP78-05867A000100050020-2			
CAPTION REPORT US OFFICIALS ONLY			

AREA (AMS CODE)	66K	COUNTRY	5-971 Saudi Arabia	REF ID	CONFIDENTIAL	DATE	21 July 50
GEOGRAPHIC COORDINATES	26.26N 30.07E		US-RDP-78-05867A000100050020-2		Approved For Release 2001/03/03 : CIA-RDP-78-05867A000100050020-2		
TITLE	Steamer pier, Dutch Liberty ship being unloaded.						
CLASSIFICATION	25X1A						
DATE OF PICTURE	26 Apr. 1950	SOURCE OF PHOTOGRAPH	[REDACTED]				
CAPTIONED BY	[REDACTED]						
FORM NO. SEP 1949	25X1A	REF ID	US-RDP-78-05867A000100050020-2				
Approved For Release 2001/03/03 : CIA-RDP-78-05867A000100050020-2		CAPTION REPORT US OFFICIALS ONLY					

ACCESSION NO. 37433		LOT NO. B-971	DATE 21 July 50
AREA NAME NO. 1	COUNTRY Saudi Arabia	Approved For Release 2001/03/03 : CIA-RDP78-05867A000100050020-2	
GEOGRAPHIC COORDINATES 26.26N 50.07E		OFFICIALS USE ONLY	AD DAMMAM
TITLE		Stamps etc.	
DATE OF PICTURE 1950		SOURCE OF [REDACTED]	
CLASSIFICATION Conf/Sec		25X1A	
CAPTION 25X1A	[REDACTED]	VERIFIED BY	
FORM NO. 40-53 SEP 1944	CONFIDENTIAL		Approved For Release 2001/03/03 : CIA-RDP78-05867A000100050020-2

C

Approved For Release 2001/03/03 : CIA-RDP78-05867A000100050020-2



ARFA NAME NO. 1 <i>66K</i>	COUNTRY <i>Saudi Arabia</i>	13-971	CONFIDENTIAL	21 May 50
Approved For Release 2001/03/03 : CIA-RDP78-05867A000100050020-2				
GEOGRAPHIC COORDINATES <i>26-26N 50-07E</i>	TITLE <i>Approaching air head</i>			
DATE OF PICTURE <i>1950</i>				
SOURCE OF PICTURE <i>[REDACTED]</i>				
CLASSIFICATION <i>Confidential</i>				
CAPTIONED BY <i>[REDACTED]</i>				
FORM NO. 1 SEP 1948				
Approved For Release 2001/03/03 : CIA-RDP78-05867A000100050020-2				
CAPTION REPORT				
CONFIDENTIAL US OFFICIALS ONLY				

SECTION NO.	37437	LOT NO.	B-971	DATE	July 50	CONFIDENTIAL OFFICIALS ONLY	C
AREA (AMS NO.)		COUNTRY					
Approved For Release 2001/03/03 : CIA-RDP78-05867A000100050020-2				AD DAMNAM			
GEOGRAPHIC COORDINATES	26-26N 50-07E		MAP REFERENCE Polar MS Jay				
TITLE	Steamer ship						
DATE OF PICTURE	1950	SOURCE OF PICTURE [REDACTED]					
CLASSIFICATION	25X1A						
CAPTIONED BY	[REDACTED]						
FORM NO. 60-53 SEP 1948	25X1A		VERIFIED BY				
Approved For Release 2001/03/03 : CIA-RDP78-05867A000100050020-2				CONFIDENTIAL OFFICIALS ONLY			

ACQUISITION NO. 1		LOT NO.	CONFIDENTIAL US OFFICIALS ONLY	C
AREA NAME NO. 1	COUNTRY	A-921		
Approved For Release 2001/03/03 : CIA-RDP78-05867A000100050020-2			AD DAMMAM	
GEOGRAPHIC COORDINATES		26.26N 50.07E		
TITLE		Belim MS Jay		
Old native quarters.				
DATE OF PICTURE	25X1A			
1950	[REDACTED]			
CLASSIFICATION	Conf 1950			
CAPTIONED BY	25X1A		VERIFIED BY	
FORM NO. 60-53 SEP 1948	[REDACTED]		CONFIDENTIAL US OFFICIALS ONLY	
Approved For Release 2001/03/03 : CIA-RDP78-05867A000100050020-2				

AREA (AME NO.)	66K	COUNTRY	Saudi Arabia	15-971	CONFIDENTIAL	July 50	C
GEOGRAPHIC COORDINATES	26-26N 50-07E	TITLE	Hotel under construction				
DATE OF PICTURE	1950	SOURCE OF PICTURE	25X1A	[REDACTED]			
CLASSIFICATION	Conf 1950						
CAPTIONED BY	[REDACTED]						
FORM NO. SEP 1948	Approved	2001/03/03	25X1A	VERIFIED BY	CONFIDENTIAL	A000100050020-2	US OFFICIALS ONLY

Approved For Release 2001/03/03 : CIA-RDP78-05867A000100050020-2

CAPTION REPORT

Approved For Release 2001/03/03 : CIA-RDP78-05867A000100050020-2

ACQUISITION NO. 37434	LOT NO. B-971	DATE 21 July 50
AREA (AMP NO.)	COUNTRY Saudi Arabia	AD DAMMAM
GEOGRAPHIC COORDINATES 26.26N 50.07E	US OFFICIALS ONLY	
TITLE	Khalid NIS Jay	
Taken from second floor of new hotel under construction		
DATE OF PICTURE 1950	SOURCE OF PICTURE	
CLASSIFICATION Conf / 1950	25X1A	
CAPTURED BY	VERIFIED BY	CONFIDENTIAL
FORM NO. 60-53 SEP 1946	Approved For Release 2001/03/03 : CIA-RDP78-05867A000100050020-2	

CIA PHOTO ACCESSION NO. <b>37433</b>	LOT NO.	DATE
AREA NAME NO. 1	APPROVED FOR RELEASE	DATE
<b>Approved For Release 2001/03/03 : CIA-RDP78-05867A000100050020-2</b>		<b>21 July 50</b>
GEOGRAPHIC CO-ORDINATES	US OFFICIALS ONLY	AD DAMMIAM
<b>26.26 N 50.07 E</b>	<b>Belin MS Ry</b>	
TITLE		
<b>Blurred scene of city from an auto.</b>	<b>25X1A</b>	
DATE OF PICTURE	SOURCE OF PICTURE	
<b>1950</b>		
CLASSIFICATION		
<b>Conf 1980</b>		
CAPTIONED BY	25X1A	VERIFIED BY
FORM NO. 60-53	SEP 1950	
<b>Approved For Release 2001/03/03 : CIA-RDP78-05867A000100050020-2</b>		<b>CONFIDENTIAL</b> <b>US OFFICIALS ONLY</b>

CIA PHOTO ACCESSION NO. 37432		LOT NO. B-977	DATE 21 July 50
AREA (AMS NO.)	COUNTRY	CONFIDENTIAL US OFFICIALS ONLY AD DAMMAM	
Approved For Release 2001/03/03 : CIA-RDP78-05867A000100050020-2			
GEOGRAPHIC COORDINATES		TITLE	
26. 26 N 50. 07 E		Lalim N/S Jg	
Outside of city			
DATE OF PICTURE		SOURCE OF PICTURE	
1950		25X1A	
CLASSIFICATION			
Conf/Sec			
CAPTIONED BY		VERIFIED BY	
		25X1A	
FORM NO. 60-53 SEP 1948		CONFIDENTIAL	
Approved For Release 2001/03/03 : CIA-RDP78-05867A000100050020-2			

CIA PHOTO ACCESSION NO. 31431		LOT NO. B-921	DATE July 50
AREA (GMT NO.)	COUNTRY	CONFIDENTIAL Approved For Release 2001/03/03 : CIA-RDP78-05867A000100050020-2 U.S. OFFICIALS ONLY	
GEOGRAPHIC COORDINATES		REF. ELEMENT	
26.26 N 50.07 E		Belin NLS	
TITLE			
Native quarters.			
DATE OF PICTURE		SOURCE OF PICTURE	
1950		25X1A	
CLASSIFICATION			
Conf/1800			
CAPTIONED BY		VERIFIED BY	
[Redacted]		25X1A	
FORM NO. 60-53 SEP 1949			
Approved For Release 2001/03/03 : CIA-RDP78-05867A000100050020-2			
U.S. OFFICIALS ONLY			



SERIAL ACCESSION NO. 37430		LOT NO. B-971		DATE 21 July 50	
AREA NAME NO. 14		COUNTRY South Arabia		CONFIDENTIAL US OFFICIALS ONLY	
GEOGRAPHIC COORDINATES 26.26N 50.07E				SITE DAMMIAM	
TITLE <i>Palmer NIS 92</i>					
<i>Area [Round] along shore line</i>					
DATE OF PHOTO 1950		SOURCE OF PHOTO 25X1A			
CLASSIFICATION <i>Conf 12800</i>					
CAPTIONED BY [Redacted]			VERIFIED BY		
FORM NO. 60-53 SEP 1948					

Approved For Release 2001/03/03 : CIA-RDP78-05867A000100050020-2

CONFIDENTIAL

CONFIDENTIAL US OFFICIALS ONLY

AREA NAME NO.:	01401	COUNTRY:	8-971 Saudi Arabia	CONFIDENTIAL 21 July 50
66K				US OFFICIALS ONLY
Approved For Release 2001/03/03 : CIA-RDP78-05867A000100050020-2				
GEOGRAPHIC COORDINATES:	26.26N	50.07E		
TITLE:	Fishing boats in harbor.			
DATE OF PICTURE:	1950	SOURCE OF PHOTO:	25X1A	
CLASSIFICATION:	Conf/1950			
CAPTIONED BY:		25X1A	VERIFIED BY:	CONFIDENTIAL
Approved For Release 2001/03/03 : CIA-RDP78-05867A000100050020-2				
FORM NO. 1 SEP 1948	CAPTION REPORT		US OFFICIALS ONLY	

AREA NAME NO. <i>66K</i>	COUNTRY <i>Saudi Arabia</i>	DATE <i>21 July 50</i>	CLASSIFICATION <i>US OFFICIALS ONLY</i>
GEOGRAPHIC COORDINATES <i>26-26 N 50-07 E</i>		APPROVED FOR RELEASE 2001/03/03 : CIA-RDP78-05867A000100050020-2	
TITLE <i>Kullin NIS Jaz</i>			
<i>Nature quarters -</i>			
DATE OF PICTURE <i>1950</i>	SOURCE OF PICTURE <i>25X1A</i>		
CLASSIFICATION <i>Confidential</i>			
CAPTIONED BY <i>[Redacted]</i>		25X1A	VERIFIED BY <i>[Redacted]</i>
FORM NO. <i>Approved For Release 2001/03/03</i>		APPROVED FOR RELEASE 2001/03/03 : CIA-RDP78-05867A000100050020-2	
SEP 1944		CAPTION REPORT <i>US OFFICIALS ONLY</i>	

ARFA (AME NO.)	66K	COUNTRY	Saudi Arabia	CONFIDENTIAL	21 July 50
Approved For Release 2001/03/03 : CIA-RDP78-05867A000100050020-2					
GEOGRAPHIC COORDINATES	26.26N	50.07E		US OFFICIALS ONLY	
TITLE	House of rice Arab.				
DATE OF PICTURE	1950	SOURCE OF PICTURE	25X1A	[REDACTED]	
CLASSIFICATION	Conf/Sec				
CAPTIONED BY	[REDACTED]				
FORM NO. SEP 1948	Approved For Release 2001/03/03 : CIA-RDP78-05867A000100050020-2		25X1A	VERIFIED BY	CONFIDENTIAL US OFFICIALS ONLY
CAPTION REPORT					


AREA NAME NO.:	66K	COUNTRY:	Saudi Arabia	15-477	CONFIDENTIAL	21 July 50	C
Approved For Release 2001/03/03 : CIA-RDP78-05867A000100050020-2				US OFFICIALS ONLY			
GEOGRAPHIC COORDINATES:	26.26N	50.07E	Rellin MS 92				
Bathroom for natives [on the shore]							
DATE OF PICTURE:	1950	SOURCE OF PICTURE:	25X1A				
[REDACTED]							
CLASSIFICATION:	Confidential						
CAPTIONED BY:	[REDACTED]						
FORM NO. SEP 1948	Approved For Release 2001/03/03 : CIA-RDP78-05867A000100050020-2				CONFIDENTIAL		
CAPTION REPORT				US OFFICIALS ONLY			

AREA NAME NO. <i>66K</i>	COUNTRY <i>Saudi Arabia</i>	12-71 CONFIDENTIAL	2 July 50
GEOGRAPHIC COORDINATES <i>22° 10' N 50° 09' E</i>		US OFFICIALS ONLY	
Approved For Release 2001/03/03 : CIA-RDP78-05867A000100050020-2			
TITLE <i>Native quarters.</i>			
DATE OF PICTURE <i>1950</i>	SOURCE OF PICTURE <i>25X1A</i>		
CLASSIFICATION <i>Conf/USO</i>			
CAPTIONED BY <i>[Redacted]</i>			
FORM NO. 1 SEP 1946			
Approved <i>[Redacted]</i> e 2001/03/03 : CIA-RDP78-05867A000100050020-2			
CAPTION REPORT US OFFICIALS ONLY			

AREA NAME NO.	66K	COUNTRY	Saudi Arabia	CONFIDENTIAL	21 July 50
GEOGRAPHIC COORDINATES	26.26N 50.07E		Approved For Release 2001/03/03 : CIA-RDP80-05697A000100050020-2		
TITLE	Volcanic Mt. Fuji				
Direction north from desert south of city.					
DATE OF PICTURE	1950	SOURCE OF PICTURE			
CLASSIFICATION		25X1A			
CAPTIONED BY		[REDACTED]			
FORM NO. SEP 1946	60-831	case 2001/03/03 : CIA-RDP80-05697A000100050020-2		VERIFIED BY	
CAPTION REPORT US OFFICIALS ONLY					

AREA NAME NO.	COUNTRY	CONFIDENTIAL	21 July 50
66K	Saudi Arabia	US OFFICIALS ONLY	
Approved For Release 2001/03/03 : CIA-RDP78-05867A000100050020-2			
GEOGRAPHIC COORDINATE:	26-26N 50-07E		
TITLE	Western NE fig		
Direction north from desert south of city.			
DATE OF PICTURE	1950		
SOURCE OF PICTURE	25X1A		
CLASSIFICATION	Conf/1950		
CAPTIONED BY	25X1A		
FORM NO. SEP 1946	Approved For Release 2001/03/03 : CIA-RDP78-05867A000100050020-2		
CAPTION REPORT		US OFFICIALS ONLY	



AREA NAME NO.	66K	COUNTRY	Saudi Arabia	DATE	21 Aug 50
<b>CONFIDENTIAL</b> <b>US OFFICIALS ONLY</b>					
GEOGRAPHIC	26 26N 50.07E		Approved For Release 2001/03/03 : CIA-RDP78-05867A000100050020-2 Helix MS Fa		
TITLE	Near Shortline				
DATE OF PICTURE	1950	SOURCE OF PICTURE	25X1A 		
CLASSIFICATION	25X1A (57)				
CAPTIONED BY	Conf 2800 25X1A Verified by <b>CONFIDENTIAL</b>				
FORM NO. SEP 1948	Approved For Release 2001/03/03 : CIA-RDP78-05867A000100050020-2 CAPTION REPORT				

AREA NAME NO.	COUNTRY	US OFFICIALS ONLY	PLACE
66K	Saudi Arabia		AGGALB
GEOGRAPHIC		Approved For Release 2001/03/03 : CIA-RDP78-05867A000100050020-2	
25.57N 49.40E		Keller N.S. Jay	
TITLE			
[End] Stabilizer under construction. Durance.			
End stabilizer (4 stabilizers being built). Train of 4 stabilizers away from 19050.			
DATE OF PICTURE	SOURCE OF PICTURE		
1950	[REDACTED]		
CLASSIFICATION			25X1A
CONFIDENTIAL			
CAPTURED BY		25X1A	REF ID: A66513
[REDACTED]			
FORM NO. 10-53		Approved For Release 2001/03/03 : CIA-RDP78-05867A000100050020-2	
SEP 1948		CAPTION REPORT	

AREA NAME NO. 1	66K	COUNTRY	Saudi Arabia	CONFIDENTIAL	US OFFICIALS ONLY	ARQAIA
GEOGRAPHIC	25.57N 49.40E		Approved For Release 2001/03/03 : CIA-RDP78-05867A000100050020-2			
TITLE	Four new stabilizers under construction - Ramco.					
DATE OF PICTURE	1950	SOURCE OF PICTURE	25X1A			
CLASSIFICATION	Conf/2800					
CAPTIONED BY	App [redacted]		25X1A			
FORM NO. DEF 134A EO-53	Approved For Release 2001/03/03 : CIA-RDP78-05867A000100050020-2		CAPTION REPORT US OFFICIALS ONLY			

REF ID: A66419		CONFIDENTIAL 21 July 50	
ARPA (AMS NO.)	COUNTRY	US OFFICIALS ONLY	PLACE
66K	Saudi Arabia	Approved For Release 2001/03/03 : CIA-RDP78-05867A000100050020-2	
GEOGRAPHIC		TITLE	
25.57N 49.40E		Abqaia	
<p>Abqaia - DHAHRAN pump house, with heaters in the background for heating turbine gas.</p>			
DATE OF PICTURE		SOURCE OF PICTURE	
1950		25X1A	
CLASSIFICATION			
Conf/2500			
CAPTIONED BY		VERIFIED BY	
Appr [redacted]		25X1A	
Approved For Release 2001/03/03		CIA-RDP78-05867A000100050020-2	
FORM NO. 60-53	CAPTION REPORT US OFFICIALS ONLY		

AREA NAME NO.	COUNTRY	CONFIDENTIAL	25X1A
66K	Saudi Arabia	US OFFICIALS ONLY	JAG QAI 3
Approved For Release 2001/03/03 : CIA-RDP78-05867A000100050020-2			
GEOGRAPHIC	23.57N	49.40E	
TITLE			
One of the four new stabilizers under construction. Franco.			
Franco.		25X1A	
DATE OF PICTURE	SOURCE OF		
1950	[REDACTED]		
CLASSIFICATION			
Conf/2580			
CAPTIONED		VERIFIED BY	
[REDACTED]		CONFIDENTIAL	
release 2001/03/03 : CIA-RDP78-05867A000100050020-2			
FORM NO.	CAPTION REPORT		
SEP 1948	US OFFICIALS ONLY		

CIA PHOTO ACCESSION NO. 1		LOT NO. 3-971	DATE 21 July 50	CONFIDENTIAL
AREA (AMS NO.)	COUNTRY	US AIR FORCE	AGENTS	Approved For Release 2001/03/03 : CIA-RDP78-05867A000100050020-2
GEOGRAPHIC COORDINATES		MAP REFERENCE		
25.57 N 49.40 E		Liberia MS Ya		
TITLE				
Overhead pipe lines to stabilizer. Franco.				
DATE OF PICTURE		SOURCE OF PICTURE		
1950		25X1A		
CLASSIFICATION				
Conf 1980				
CAPTIONED BY		VERIFIED BY		
Appr		2001/03/03 : CIA-RDP78-05867A000100050020-2		
FORM NO. 60-53 SEP 1946		CAPTION REPORT US OFFICIALS ONLY		

CIA (PPH) ACCESSION NO.	37410	LOT NO.	B-771	DATE	21 July 50
AREA NAME NO.		COUNTRY	CONFIDENTIAL Approved For Release 2001/03/03 : CIA-RDP78-05867A000100050020-2 US OFFICIALS ONLY		
GEOGRAPHIC COORDINATES	25.57N 49.40E		SAUDI ARABIA HBSA1Q		
TITLE	One of the two turbine generators inside power station. Ramco.				
DATE OF PICTURE	1950	SOURCE OF PICTURE	Ramco. 25X1A		
CLASSIFICATION	Conf 1950				
CAPTIONS	25X1A		CONFIDENTIAL		
FORM NO. 60-53	Approved For Release 2001/03/03 : CIA-RDP78-05867A000100050020-2				

AREA NAME NO. <i>66K</i>		COUNTRY <i>Saudi Arabia</i>	CONFIDENTIAL <i>21 July 50</i>	US OFFICIALS ONLY	PLACE <i>ABQAHG</i>
GEOGRAPHIC COORDINATES <i>23.57N 49.40E</i>		Approved For Release 2001/03/03 : CIA-RDP78-05867A000100050020-2			
TITLE <i>One of the two turbine generators inside power plant, Ramco</i>					
DATE OF PICTURE <i>1950</i>					
SOURCE OF PICTURE <i>25X1A</i>					
CLASSIFICATION <i>Conf/USO</i>					
CAPTIONED BY <i>A [redacted]</i>					
VERIFIED BY					
FORM NO. 60-53 SEP 1948					
release 2001/03/03 : CIA-RDP78-05867A000100050020-2 CAPTION REPORT US OFFICIALS ONLY					



AREA NAME NO. <i>66K</i>	COUNTRY <i>Saudi Arabia</i>	<i>B-971</i> <b>CONFIDENTIAL</b>	<i>21 July 50</i>
Approved For Release 2001/03/03 : CIA-RDP78-05867A000100050020-2 GEODATA <i>2557N 49.40E</i>		<b>US OFFICIALS ONLY</b>	<i>Page 2</i>
TITLE <i>Panel board in power house. Franco.</i>			
DATE OF PICTURE <i>1950</i>	SOURCE OF PICTURE <i>25X1A</i>		
CLASSIFICATION <i>Conf/1000</i>			
CAPTIONED <i>[Redacted]</i>			
FORM NO. <i>A</i>		release 2001/03/03 : CIA-RDP78-05867A000100050020-2	
SEP 1948 60-53		<b>CONFIDENTIAL</b> <b>US OFFICIALS ONLY</b>	
CAPTION REPORT			

AREA (AMS NO.)	66K	COUNTRY	<i>Saudi Arabia</i>	B-97	CONFIDE: <i>SECRET</i>	21 July 50	C
GEOGRAPHIC	Approved For Release 2001/03/03 : CIA-RDP78-05867A000100050020-2			US OFFICIALS ONLY		PLACE	
FILE	25.57N 49.40E		<i>Victoria AB, Guy.</i>				
<i>Boiler at power plant, with cooling towers under roof</i>							
<i>frames.</i>							
DATE OF PICTURE	<i>1950</i>		25X1A				
CLASSIFICATION	<i>Confidential</i>						
CAPTIONED	[REDACTED]						
FORM NO. 1	Approved For Release 2001/03/03 : CIA-RDP78-05867A000100050020-2			25X1A			
SEP 1948 60-53	CAPTION REPORT			US OFFICIALS ONLY			

AREA NAME NO. 1 66K	COUNTRY Saudi Arabia	REF ID B-977	DATE 21 July 50	CLASSIFICATION <b>US OFFICIALS ONLY</b>
Approved For Release 2001/03/03 : CIA-RDP78-05867A000100050020-2				
GEOGRAPHIC COORDINATES 25.57N 49.40E		PLACE Rabat MS, Mg.		
TITLE <del>France</del> No. 1 trap setting, France.				
DATE OF PICTURE 1950		SOURCE OF PICTURE 25X1A		
CLASSIFICATION Conf/Sec				
CAPTIONED BY [Redacted]		VERIFIED BY 25X1A		
FORM NO. 1 SEP 1946				
Approved For Release 2001/03/03 : CIA-RDP78-05867A000100050020-2				
CAPTION REPORT <b>US OFFICIALS ONLY</b>				

AREA TIME NO.	66K	COUNTRY	Saudi Arabia	CONFIDENTIAL	2 July 50	C
GEOGRAPHIC COORDINATES			29.57N 49.40E	DS OFFICIALS ONLY	Approved For Release 2001/03/03 : CIA-RDP78-05867A000100050020-2	
TITLE			No. 1 tap settings - Franco			
DATE OF PICTURE			1950	SOURCE OF PICTURE		
CLASSIFICATION			25X1A			
CAPTIONED BY			CONFIDENTIAL			
FORM NO. 1 SEP 1948			Approved For Release 2001/03/03 : CIA-RDP78-05867A000100050020-2			
CAPTION REPORT						

AREA NAME NO. 1		15-971		CONFIDENTIAL		21 July 50	
66K		Saudi Arabia		US OFFICIALS ONLY		APR 21 1950	
GEOGRAPHIC COORDINATES				Approved For Release 2001/03/03 : CIA-RDP78-05867A000100050020-2			
25.57N		49.40E		Ras al-Nasr			
TITLE							
New stabilizers - Ramco							
DATE OF PICTURE		SOURCE OF PICTURE					
1950		25X1A					
CLASSIFICATION							
Conf/7800							
CAPTIONED BY				CONFIDENTIAL			
25X1A				US OFFICIALS ONLY			
Approved For Release 2001/03/03 : CIA-RDP78-05867A000100050020-2							
FORM NO. 6033		SEP 1948					
CAPTION REPORT				US OFFICIALS ONLY			

AREA NAME NO. 66K		COUNTRY Saudi Arabia	CONFIDENTIAL	21 July 50
GEOGRAPHY 25.57N 49.40E		US OFFICIALS ONLY		APR 1950
Approved For Release 2001/03/03 : CIA-RDP78-05867A000100050020-2				
TITLE FAN CONDENSER at power plant. France.				
DATE OF PICTURE 1950		SOURCE OF PICTURE 25X1A		
CLASSIFICATION Conf/2800				
CAPTIONED BY		25X1A		CONFIDENTIAL
Approved For Release 2001/03/03 : CIA-RDP78-05867A000100050020-2				
FORM NO. 10-53 SEP 1948 CAPTION REPORT				

AREA NAME NO.	COUNTRY	CONFIDENTIAL US OFFICIALS ONLY	21000050
66K	Saudi Arabia	Approved For Release 2001/03/03 : CIA-RDP78-05867A000100050020-2	ADG AIR
GEOGRAPHIC COORDINATES	25.57N 49.40E	Location MS 42	
TITLE			
Flare burning up surface gas. France.			
DATE OF PICTURE	SOURCE OF PICTURE	25X1A	
(One of 3 flares) 1950	France	[REDACTED]	
CLASSIFICATION			
Conf/10800			
CAPTIONED BY	25X1A	CONFIDENTIAL US OFFICIALS ONLY	
Approved	Approved For Release 2001/03/03 : CIA-RDP78-05867A000100050020-2		
FORM NO. 60-53 SEP 1948	CAPTION REPORT		

AREA NAME NO. 1	COUNTRY	REF ID	DATE
66K	Saudi Arabia	5-971	21 July 50
GEOGRAPHIC COORDINATES		CLASSIFICATION	
25.57N 49.40E		CONFIDENTIAL US OFFICIALS ONLY	
TITLE		APPROVAL	
New water wells located about 20 km. north of ABQAIA		Approved For Release 2001/03/03 : CIA-RDP78-05867A000100050020-2	
between Qranco No. 2 & No. 3 <sup>trap</sup> settings.			
DATE OF PICTURE		SOURCE OF PHOTOGRAPH	
1950		[REDACTED]	
CLASSIFICATION		APPROVAL	
Conf/2800		Approved For Release 2001/03/03 : CIA-RDP78-05867A000100050020-2	
FORM NO. 10-53		CAPTION REPORT	



AREA (AMC NO.)	COUNTRY	CONFIDENTIAL US OFFICIALS ONLY	2144450
66K	Saudi Arabia	ABQAIA (no)	
Approved For Release 2001/03/03 : CIA-RDP78-05867A000100050020-2		25.57N 49.40E	
TITLE		Killer No. 4	
Camel trough near water wells about 20 km north of ABQAIA between <sup>named</sup> No. 2 & No. 3 trap settings			
DATE OF PICTURE	SOURCE OF PICTURE		
Camel goats, sheep. 1950	25X1A [REDACTED]		
CLASSIFICATION	25X1A		
CONFIDENTIAL	25X1A		
CAPTIONED	release 2001/03/03 : CIA-RDP78-05867A000100050020-2		
FORM NO. 100-53 SEP 1946	CAPTION REPORT US OFFICIALS ONLY		

AREA NAME NO. 1	COUNTRY	13-97	CONFIDENTIAL	21 July 50
66K	Saudi Arabia	US OFFICIALS ONLY		ASGALB (20)
GEOGRAPHIC	Approved For Release 2001/03/03	CIA-RDP78-05867A000100050020-2		
25.57N	49.40E	Kutub al Hay		
<p>Near water well, located about 20 km north of I:BOAIG between          Source No. 2 and No. 3 trap settings.</p>				
Sleep of camels in desert		25X1A		
DATE OF PICTURE	SOURCE OF PICTURE	[REDACTED]		
1950				
CLASSIFICATION	Conf 1950			
CAPTION	25X1A		CONFIDENTIAL	
Approved For Release 2001/03/03	CIA-RDP78-05867A000100050020-2			
FORM NO. 60-53	SEP 1948		CAPTION REPORT	

AREA NAME NO. 1	37A04	COUNTRY	B-971	CONFIDENTIAL	21 July 50
Approved For Release 2001/03/03 : CIA-RDP78-05867A000100050020-2				US OFFICIALS ONLY	
GEOGRAPHIC	66K	Saudi Arabia	25.57N 49.40E	AAQAIQ (m)	
TITLE	American engineer's native house at camel trough on way to water wells located about 20 km. north of AAQAIQ between Dranco No. 2 & No. 3 trap settings.				
TYPE OF PICTURE	Sheep & goats in by		Dranco	25X1A	
DATE OF PICTURE	1950		[REDACTED]		
CLASSIFICATION	Conf 1980				
CAPTIONED BY	[REDACTED]		25X1A	VERIFIED BY [REDACTED]	
Approved For Release 2001/03/03 : CIA-RDP78-05867A000100050020-2				CONFIDENTIAL	
FORM NO. 60-53 SEP 1946	CAPTION REPORT				US OFFICIALS ONLY

31903

B-97 UNIDENTIFIED

21 July 50

AREA NAME NO. 66K COUNTRY Saudi Arabia US OFFICIALS ONLY PLACE ABQA19 (map)

Approved For Release 2001/03/03 : CIA-RDP78-05867A000100050020-2

GEOGRAPHIC COORDINATES 25.57N 49.40E Title Kullin NIS 4th

TITLE

American engineer & native Arabs at camel trough on way to water wells. B located about 20 km north of ABQA19 between frames No. 2 & No. 3 trap settings.

Camels & sheep in trap. Arames.

DATE OF PICTURE 1950 SOURCE OF PICTURE [REDACTED]

CLASSIFICATION 25X1A

CAPTIONED BY [REDACTED] 25X1A VERIFIED BY CONFIDENTIAL US OFFICIALS ONLY

Approved For Release 2001/03/03 : CIA-RDP78-05867A000100050020-2

AREA (AMS NO.)		COUNTRY		CONFIDENTIAL 21 JUL 50	
66K		Saudi Arabia		US OFFICIALS ONLY	
GEOGRAPHIC COORDINATES		25.57N 49.40E		ABQALIG	
TITLE		Heaters for turbine gas on ABQALIG - DHAKIRAN line. Gas is expanded by heating in these heaters to drive the pumps.			
DATE OF PICTURE		1950			
SOURCE OF PICTURE		25X1A			
CLASSIFICATION					
CAPTIONED BY		App [redacted]		CONFIDENTIAL	
FORM NO. SEP 1946 60-53		ease 2001/03/03		CIA-RDP78-05867A000100050020-2	
CAPTION REPORT US OFFICIALS ONLY					

AREA (AMS NO.)	37A01	COUNTRY	B-971	DATE	21 July 50
GEOGRAPHIC COORDINATES			26.05N 49.45E	PLACE	BUSAQ
<p style="text-align: center;"><b>CONFIDENTIAL</b> US OFFICIALS ONLY</p> <p style="text-align: center;">Approved For Release 2001/03/03 : CIA-RDP78-05867A000100050020-2</p>					
TITLE					
ARAMCO.					
<p>[BUSAQ] Trap setting No. 3. Holes camp in background. [Direction from top of the SPHEROID.]</p>					
DATE OF PICTURE		SOURCE OF PICTURE			
1950		25X1A			
CLASSIFICATION					
Conf/1950					
CAPTION					
<p style="text-align: center;"><b>CONFIDENTIAL</b> US OFFICIALS ONLY</p> <p style="text-align: center;">Release 2001/03/03 : CIA-RDP78-05867A000100050020-2</p>					
FORM NO. 60-53 SEP 1948					
CAPTION REPORT					

AREA / TIME	66K	COUNTRY	Saudi Arabia	CLASSIFICATION	CONFIDENTIAL	FILE #	24-1111420
GEOGRAPHIC COORDINATES	26.26N 50.07E		US OFFICIALS ONLY		AD DAMMAM		
TITLE	Entire field stabilizer set-up. Direction from JEREL-UM-ER-RUS.						
DATE OF PICTURE	1950	SOURCE OF PICTURE	[REDACTED]				
CLASSIFICATION	25X1A						
CAPTIONED	A [REDACTED]		CONFIDENTIAL		US OFFICIALS ONLY		
FORM NO. 60-53 SEP 1946	release 2001/03/03		CIA-RDP78-05867A000100050020-2				
CAPTION REPORT							

Approved For Release 2001/03/03 : CIA-RDP78-05867A000100050020-2

release 2001/03/03 : CIA-RDP78-05867A000100050020-2

013301 15-971 CONFIDENTIAL 210000450

AREA (AMS NO.) 66K *Kandi Arabia* **US OFFICIALS ONLY** BUQA

GEOGRAPHIC COORDINATES 26.05N 49.45E *Off. Trap Area* **Approved For Release 2001/03/03 : CIA-RDP78-05867A000100050020-2**

TITLE  
*[BUQA] Trap setting No. 3, Franco*

DATE OF PICTURE *1950* SOURCE OF PROCESS *25X1A*

CLASSIFICATION *Conf/1000* CAPTIONED BY *[Redacted]* **25X1A** VERIFIED BY **CONFIDENTIAL**

**Approved For Release 2001/03/03 : CIA-RDP78-05867A000100050020-2**  
FORM NO. 60-53 SEP 1948 CAPTION REPORT **US OFFICIALS ONLY**



AREA NAME NO.	66K	COUNTRY	Saudi Arabia	CONFIDENTIAL US OFFICIALS ONLY	PLACE	ARABIA
GEOGRAPHIC COORDINATES	25.57N 49.40E		Approved For Release 2001/03/03 : CIA-RDP78-05867A000100050020-2			
TITLE	Pranco ten-men portable hoaxes. During race in distance.					
DATE OF PICTURE	1950	SOURCE OR PICTURE	25X1A			
CLASSIFICATION	Conf 1980					
CAPTIONED BY	A [redacted]		release 2001/03/03 : CIA-RDP78-05867A000100050020-2			
FORM NO. 60-53 SEP 1948	CAPTION REPORT		CONFIDENTIAL US OFFICIALS ONLY			

AREA NAME NO.	66K	COUNTRY	Spain	CONFIDENTIAL	21 July 50
GEOGRAPHIC	25.57N 49.40E			US OFFICIALS ONLY	ABGR10
TITLE	Well casing storage yard. Ramco				
DATE OF PICTURE	1950	SOURCE OF PICTURE	25X1A	[REDACTED]	
CLASSIFICATION	Conf/1800				
CAPTIONED BY	Appro [REDACTED]	25X1A	VERIFIED BY	CONFIDENTIAL	
Approved For Release 2001/03/03 : CIA-RDP78-05867A000100050020-2			US OFFICIALS ONLY		
FORM NO. 60-53	SEP 1948		CAPTION REPORT		

37335

B-971 CONFIDENTIAL 21 July 50

AREA (AMS NO.) COUNTRY PLACE

66K

Jordan Arabia

US OFFICIALS ONLY

ABQALQ

GEOGRAPHIC COORDINATES: 25.57N 49.40E

Approved For Release 2001/03/03 : CIA-RDP78-05867A000100050020-2

Pullin NLS file

TITLE

Arabic housing. Seven-unit family house.

25X1A

DATE OF PICTURE SOURCE OF PICTURE

1950



CLASSIFICATION

Conf 12800

CAPTIONED BY

Ap

25X1A

VERIFIED BY CONFIDENTIAL

Approved For Release 2001/03/03 : CIA-RDP78-05867A000100050020-2

FORM NO. 60-53 SEP 1948 CAPTION REPORT

AREA NAME NO. 1	31330	COUNTRY	15-971	PLACE	21 July 20
GEOGRAPHIC COORDINATES	66K	Saudi Arabia	CONFIDENTIAL US OFFICIALS ONLY	ABQAIG	
TITLE	Approved For Release 2001/03/03 : CIA-RDP78-05867A000100050020-2				
	25.57N	49.40E			
	Cranco housing single-family residence				
DATE OF PICTURE	1950	SOURCE OF PICTURE	25X1A		
CLASSIFICATION	Conf / 14800				
CAPTIONED BY	Appr [redacted]	25X1A	VERIFIED BY	CONFIDENTIAL	
FORM NO. 60-53 SEP 1948	Approved For Release 2001/03/03 : CIA-RDP78-05867A000100050020-2				
	CAPTION REPORT				

CIA PHOTO ACCESSION NO.	57324	LOT NO.	B-97	DATE	21 July 50
Approved For Release 2001/03/03 : CIA-RDP78-05667A000100050020-2 CONFIDENTIAL					
AREA	607 Saudi Arabia		US OFFICIALS ONLY		
GEOGRAPHICAL COORDINATES	25.57N 49.40E		Raman MS 94		
TITLE	Raman flower plant.				
DATE OF PICTURE	1950	SOURCE OF PICTURE	25X1A		
CLASSIFICATION	Conf 1980				
CAPTIONED BY	[REDACTED]	25X1A	CONFIDENTIAL		
FORM NO.	Approved For Release 2001/03/03 : CIA-RDP78-05667A000100050020-2				

37373 B-971 CONFIDENTIAL 21 July 50

AREA NAME NO. 66K COUNTRY *Anti-Russia* US OFFICIALS ONLY PLACE *ABQAIQ*

Approved For Release 2001/03/03 : CIA-RDP78-05867A000100050020-2

GEOGRAPHIC COORDINATES 25.57N 49.40E *Yemen W/S 743*

TITLE

*ABQAIQ - RAS AT TANNURA Pump Station, FRANCO.  
Steam turbine driving a centrifugal pump.*

DATE OF PICTURE *Oranco* 1950 SOURCE OF PICTURE 25X1A

CLASSIFICATION *Conf/1950*

CAPTIONED *A* [redacted] 25X1A

Release 2001/03/03 : CIA-RDP78-05867A000100050020-2

FORM NO. 60-53 SEP 1948 CAPTION REPORT US OFFICIALS ONLY

AREA NAME NO. 1	COUNTRY	DATE	TIME
666	Saudi Arabia	21 July 50	
GEOGRAPHIC COORDINATES		PLACE	
25.57N 49.40E		ABQAIA	
TITLE			
Trap setting No. 2. Damco.			
NAME OF PICTURE		SOURCE OF PICTURE	
Damco.		25X1A	
DATE OF PICTURE		SOURCE OF PICTURE	
1950		[REDACTED]	
CLASSIFICATION			
Conf/19800			
CAPTIONED BY		VERIFIED	
Ap [REDACTED]		CONFIDENTIAL	
FORM NO. 60-53 SEP 1948			
CAPTION REPORT			

Approved For Release 2001/03/03 : CIA-RDP78-05867A000100050020-2

CONFIDENTIAL  
US OFFICIALS ONLY

CONFIDENTIAL  
US OFFICIALS ONLY

01001

B-971

CONFIDENTIAL

21 July 50

AREA NAME NO. COUNTRY PLACE

665 Saudi Arabia

US OFFICIALS ONLY

ABBAIA

Approved For Release 2001/03/03 : CIA-RDP78-05867A000100050020-2

25.57N 49.40E

W. Hillier NIS Proj

TITLE

Trap setting No. 2. Crance

Crance.

25X1A

DATE OF PICTURE SOURCE OF PICTURE

1950



CLASSIFICATION

Conf / 1000

CAPTIONED BY VERIFIED BY

Appr



25X1A

CONFIDENTIAL

Approved For Release 2001/03/03 : CIA-RDP78-05867A000100050020-2

US OFFICIALS ONLY

FORM NO. 60-53 SEP 1948 CAPTION REPORT



37330

B-77 CONFIDENTIAL

MI 1000000

AREA NAME NO. 1	COUNTRY	US OFFICIALS ONLY	PLACE
-----------------	---------	-------------------	-------

66K Saudi Arabia	26.05N 49.45E	CIA MAP BRANCH	BUQA
------------------	---------------	----------------	------

Approved For Release 2001/03/03 : CIA-RDP78-05867A000100050020-2

TITLE:

[BUQA] Trap setting No. 3 flare, not in operation.

ARAMCO.

25X1A

ARAMCO.	DATE OF PICTURE	SOURCE OF PICTURE
	1950	[REDACTED]

CLASSIFICATION	VERIFIED
Conf/4800	CONFIDENTIAL

App [REDACTED]	25X1A	case 2001/03/03 : CIA-RDP78-05867A000100050020-2
----------------	-------	--

FORM NO. 60-53 SEP 1948	CAPTION REPORT
----------------------------	----------------

01003

B-971 CONFIDENTIAL

LI 1000000

AREA NAME NO. 1	COUNTRY	US OFFICIALS ONLY	PLACE
-----------------	---------	-------------------	-------

66K Saudi Arabia

BUSSA

GEOGRAPHIC	Approved For Release 2001/03/03 : CIA-RDP78-05867A000100050020-2	CIA Map Control
------------	--	-----------------

26.05N 49.45E

TITLE

*Bussa Trip setting No. 3. FRAMCO*

DATE OF PICTURE	1950	SOURCE OF PICTURE	25X1A
-----------------	------	-------------------	-------

*Framco.*

25X1A

CLASSIFICATION

*Conf 1000*

CAPTIONED BY	App	VERIFIED BY	CONFIDENTIAL
--------------	-----	-------------	--------------

FORM NO. 10-53 SEP 1948	25X1A	Approved For Release 2001/03/03 : CIA-RDP78-05867A000100050020-2
-------------------------	-------	--

CAPTION REPORT

AREA NAME NO.	66K	COUNTRY	Saudi Arabia	US OFFICIALS ONLY	PLACE	BUSQA
Approved For Release 2001/03/03 : CIA-RDP78-05867A000100050020-2				26.05N 49.45E		
BUSQA Trap setting No. 3. ARAMCO.						
ARAMCO			25X1A			
DATE OF PICTURE	1950	SOURCE OF PICTURE				
CLASSIFICATION						
Conf 1950			CONFIDENTIAL			
Captioned by			Approved For Release 2001/03/03 : CIA-RDP78-05867A000100050020-2			
FORM NO. 60-53			CAPTION REPORT			
SEP 1948			US OFFICIALS ONLY			

37331

B-971 CONFIDENTIAL

PLACE

AREA NAME NO.

66K

COUNTRY

India

US OFFICIALS ONLY

AD DAMMAM

Approved For Release 2001/03/03 : CIA-RDP78-05867A000100050020-2

GEOGRAPHIC COORDINATES

26.26N 50.07E

Salween N.S. 73

TITLE

Tramco


Trap setting at oil field.

25X1A

DATE OF PICTURE

1950

SOURCE OF PICTURE



CLASSIFICATION

Conf 4800

CAPTION

Ap



25X1A Approved For Release 2001/03/03 : CIA-RDP78-05867A000100050020-2

CONFIDENTIAL  
US OFFICIALS ONLY