

01000

13-711

~~CONFIDENTIAL~~

PLACE

7

AREA NAME NUMBER: 66K Saudi Arabia COUNTRY: SAUDI ARABIA US OFFICIALS ONLY PLACE: DHAHRAN

GEOGRAPHIC COORDINATES: 26.18N 50.08E : CIA-RDP78-05867A000100050021-1

TITLE: ARAMCO Training Area - KING'S ROAD.

CLASSIFICATION: 25X1A

DATE OF PICTURE: 1950 SOURCE OF PHOTO: [REDACTED]

CLASSIFICATION: ~~CONFIDENTIAL~~ 25X1A

CAPTION: [REDACTED]

FORM NO. 60-53 SEP 1948 CAPTION REPORT

release 2001/03/03 : CIA-RDP78-05867A000100050021-1

US OFFICIALS ONLY

37300

B-971

CONFIDENTIAL

*di. v. v. v. v.*

AREA NAME NO. 66K COUNTRY Saudi Arabia PLACE DHAHRAN (40)

Approved For Release 2001/03/03

CIA-RDP78-05867A000100050021-1

GEOGRAPHIC COORDINATES 26.18N 50.08E

TITLE

BEDU CAMP outside DHAHRAN.

25X1A

DATE OF PICTURE 1950 SOURCE OF PICTURE [REDACTED] (20)

CLASSIFICATION Conf 1980

CAPTIONED A [REDACTED] 25X1A VERIFIED BY CONFIDENTIAL

Approved For Release 2001/03/03 : CIA-RDP78-05867A000100050021-1

US OFFICIALS ONLY

FORM NO. 60-53 SEP 1946 CAPTION REPORT

37334

B-971

21 JUL 50

CONFIDENTIAL

US OFFICIALS ONLY

PLACE

ZHAHRAN

Approved For Release 2001/03/03

CIA-RDP78-05867A000100050021-1

66K

COUNTRY

Lebanon

GEOGRAPHIC COORDINATES

26.18N 50.08E

Cabin - NY 4a

TITLE

Oranco Machine shop.

25X1A

Oranco

DATE OF PICTURE

1950

SOURCE OF



CLASSIFICATION

Conf/1950

25X1A

CAPTIONED BY



VERIFIED BY

Approved For Release 2001/03/03

CIA-RDP78-05867A000100050021-1

FORM NO. 60-53  
SEP 1948

CAPTION REPORT

CONFIDENTIAL

US OFFICIALS ONLY

AREA NAME NUMBER		COUNTRY		CLASSIFICATION		DATE	
66K		3-971		CONFIDENTIAL		21 JULY 50	
GEOGRAPHIC COORDINATES		TITLE		US OFFICIALS ONLY		D. HARRAN	
26.18N 50.08E		Arab trade school.		CIA-RDP78-05867A000100050021-1			
CLASSIFICATION				25X1A			
DATE OF PHOTO		SOURCE OF PHOTO					
1950		[REDACTED]					
CAPTIONED		VERIFIED		CONFIDENTIAL			
Ap [REDACTED]		25X1A		US OFFICIALS ONLY			
FORM NO. 60-53		SEP 1944		CAPTION REPORT			

Approved For Release 2001/03/03

CONFIDENTIAL  
 US OFFICIALS ONLY  
 CIA-RDP78-05867A000100050021-1

*Arab trade school.*

25X1A

1950



*Conf/2800*

Approved For Release 2001/03/03 : CIA-RDP78-05867A000100050021-1

CAPTION REPORT

37382

B-771

CONFIDENTIAL

21 July 50

AREA NAME

COUNTRY

US OFFICIALS ONLY

PLACE

DHAHRAN

Approved For Release 2001/03/03 : CIA-RDP78-05867A000100050021-1

GEOGRAPHIC COORDINATES

26.18N 50.08E

Salim MS 40

TITLE


Arabic housing Two-bedroom family house

25X1A

DATE OF PHOTO

1950

SOURCE OF PHOTO



CLASSIFICATION

Conf/1800

CAPTIONED BY



VERIFIED BY

CONFIDENTIAL

Approved For Release 2001/03/03 : CIA-RDP78-05867A000100050021-1

FORM NO. 60-53  
SEP 1948

CAPTION REPORT

US OFFICIALS ONLY

37332 | B 971 CONFIDENTIAL 21 JULY 50

AREA NAME NO. *UK* COUNTRY *Arabia* **US OFFICIALS ONLY** PLACE *DHAHRAN*

Approved For Release 2001/03/03 : CIA-RDP78-05867A000100050021-1

GEOGRAPHIC COORDINATES *26.18N 50.08E* *Belin MS 7a*


TITLE

*Cramped housing. One of <sup>104</sup> 104-man Arab barracks units. [Jebel-Um-ER-Rus in background. Mosques in right background.]*

25X1A

DATE OF PICTURE *1950* SOURCE OF PICTURE 

CLASSIFICATION *Conf 1/1800*

CAPTIONED BY *App*  *25X1A* VERIFIED BY *CONFIDENTIAL*

Approved For Release 2001/03/03 : CIA-RDP78-05867A000100050021-1

31330

B-971 CONFIDENTIAL 21 JUL 50

AREA NAME NO.	COUNTRY	US OFFICIALS ONLY	FILE NO.
---------------	---------	-------------------	----------

GEOGRAPHIC COORDINATES	26.18N 50.08E	CIA-RDP78-05867A000100050021-1	DHAARAN
------------------------	---------------	--------------------------------	---------

TITLE	
-------	--

*Crance Storage yard.*

25X1A

DATE OF PICTURE	SOURCE OF PICTURE
<i>B</i> 1950	[REDACTED]

CLASSIFICATION	25X1A	VERIFIED BY
<i>Conf/MSO</i>		

CAPTION	ase 2001/03/03 : CIA-RDP78-05867A000100050021-1	CONFIDENTIAL
		US OFFICIALS ONLY

FORM NO. 10-53	SEP 1948	CAPTION REPORT
----------------	----------	----------------

151311

G-77

CONFIDENTIAL

21 July 50

AREA NAME NO.	COUNTRY	US OFFICIALS ONLY	PLACE
---------------	---------	-------------------	-------

66K Saudi Arabia

RIYADH

Approved For Release 2001/03/03 : CIA-RDP78-05867A000100050021-1

26.18N 50.08E

Bellevue

TITLE

Arabic housing. Temporary housing for natives.  
LEBEL - UM - ER - RUS in background

25X1A

DATE OF PICTURE	SOURCE OF PICTURE
-----------------	-------------------

1950



CLASSIFICATION

Conf/MSO


CAPTIONED BY	APPROVED BY	US OFFICIALS ONLY
--------------	-------------	-------------------

App

Approved For Release 2001/03/03 : CIA-RDP78-05867A000100050021-1

CAPTION REPORT US OFFICIALS ONLY



AREA NAME NO. <i>66X</i>		COUNTRY <i>Saudi Arabia</i>	13-711 CONFIDENTIAL 21 July 50	US OFFICIALS ONLY	PLACE <i>DHAHRAN</i>
GEOGRAPHIC <i>26.18N 50.08E</i>		Approved For Release 2001/03/03 : CIA-RDP78-05867A000100050021-1			
TITLE <i>SAG railroad runs into DHAHRAN.</i>					
CLASSIFICATION <i>Conf/USO</i>		25X1A			
DATE OF PICTURE <i>1950</i>		SOURCE OF PICTURE 			
CAPTION <i>App</i>		25X1A CONFIDENTIAL			
FORM NO. 60-53 SEP 1946					
Caption Report US OFFICIALS ONLY					

51311

19711 CONFIDENTIAL 21 July 50

AREA NAME NO. 1 <i>66K</i>	COUNTRY <i>Saudi Arabia</i>	US OFFICIALS ONLY	PLACE <i>DHAHRAN</i>
-------------------------------	--------------------------------	-------------------	-------------------------

GEOGRAPHIC <i>26.18N 50.08E</i>	APPROVED FOR RELEASE 2001/03/03 : CIA-RDP78-05867A000100050021-1	<i>Palace NS 4g</i>
------------------------------------	------------------------------------------------------------------	---------------------

TITLE

*Arabic Storage Yard -*

25X1A

DATE OF PICTURE <i>1950</i>	SOURCE OF PICTURE 
--------------------------------	-----------------------------------------------------------------------------------------------------------

CLASSIFICATION

*Conf / 4800*

CAPTIONED <i>A</i>	25X1A	VERIFIED BY <b>CONFIDENTIAL</b>
-----------------------	-------	------------------------------------

APPROVED FOR RELEASE 2001/03/03 : CIA-RDP78-05867A000100050021-1

FORM NO. 100-53 SEP 1949	CAPTION REPORT	US OFFICIALS ONLY
-----------------------------	----------------	-------------------

31315

B-971 US OFFICIALS ONLY 21 July 50

AREA NAME NO. COUNTRY PLACE

Approved For Release 2001/03/03 : CIA-RDP78-05867A000100050021-1

26.18N 50.08E Berlin 145 4/3

TITLE

Tramco Storage yard.

25X1A

Tramco.

DATE OF PICTURE 1950 SOURCE OF PICTURE

CLASSIFICATION 25X1A

CAPTIONED BY App [redacted] VERIFIED BY

Approved For Release 2001/03/03 : CIA-RDP78-05867A000100050021-1

FORM NO. 10-53 SEP 1948 CAPTION REPORT CONFIDENTIAL US OFFICIALS ONLY

AREA TIME NO.		COUNTRY	US OFFICIALS ONLY	PLACE
66K		Saudi Arabia		DHAHRAN
GEOGRAPHIC		Approved For Release 2001/03/03 : CIA-RDP78-05867A000100050021-1		
26.18 N 50.08 E		Pellin NIS 7g		
TITLE				
Installations.				
Crance Main garage in center left. Residential section in left background. Direction from mountain JEGEL-UM-ER-RUS				
25X1A				
DATE OF PICTURE		SOURCE OF PICTURE		
1950		[REDACTED]		
CLASSIFICATION				
Conf/2850				
CAPTIONED BY		VERIFIED BY		
App [REDACTED]		25X1A		CONFIDENTIAL
FORM NO. 60-53		Approved For Release 2001/03/03 : CIA-RDP78-05867A000100050021-1		US OFFICIALS ONLY
SEP 1948		CAPTION REPORT		

AREA NAME NO.	CITY	COUNTRY	DATE
66K	B-971	Saudi Arabia	21 July 50
Approved For Release 2001/03/03 : CIA-RDP78-05867A000100050021-1		CONFIDENTIAL US OFFICIALS ONLY	
COORDINATES	26.18N 50.08E		PLACE DHAKHAN
TITLE Armed Garage.			
Armed.		25X1A	
DATE OF PICTURE	1950	SOURCE OF PICTURE	
CLASSIFICATION			
AP		25X1A	
FORM NO. 60-53		SEP 1944	
Caption Report		Approved For Release 2001/03/03 : CIA-RDP78-05867A000100050021-1 CONFIDENTIAL US OFFICIALS ONLY	

37373

B-971

CONFIDENTIAL

21 July 50

C

AREA NAME NO.

COUNTRY

US OFFICIALS ONLY

PLACE

Approved For Release 2001/03/03 : CIA-RDP78-05867A000100050021-1

GEOGRAPHICAL COORDINATES

26.18N 50.08E

Belgium 145-19

DHAKARA

TITLE

Arab hospital - ARAMCO.

25X1A

DATE OF PICTURE

1950

SOURCE OF PICTURE



CLASSIFICATION

Conf 25X1A

CAPTIONED

Ap

CONFIDENTIAL

2001/03/03 : CIA-RDP78-05867A000100050021-1

FORM NO. 60-53  
SEP 1948

CAPTION REPORT

AREA NAME NO.	31312	COUNTRY	B-971	CLASSIFICATION	CONFIDENTIAL	DATE	21 July 50
GEOGRAPHIC	66K	LOCATION	Saudi Arabia	RESTRICTION	US OFFICIALS ONLY	FILE NO.	2440000
Approved For Release 2001/03/03 : CIA-RDP78-05867A000100050021-1							
TITLE	26.18N 50.08E						
Ararico housing. Residential section.							
DATE OF PICTURE	Luxuriant garden.			CLASSIFICATION	25X1A		
1950	SOURCE OF			[REDACTED]			
CLASSIFICATION	Conf #800						
CAPTIONED BY	[REDACTED]			VERIFIED BY	CONFIDENTIAL		
base 2001/03/03 : CIA-RDP78-05867A000100050021-1							
FORM NO. 100-53	SEP 1948						
CAPTION REPORT							

CIA PHOTO ACCESSION NO.	31371	B-971	CONFIDENTIAL	PLACE
AREA NAME		COUNTRY	US OFFICIALS ONLY	DHAHRAN
Approved For Release 2001/03/03 : CIA-RDP78-05867A000100050021-1				
GEOGRAPHIC COORDINATES				
26.18N 50.08E				
TITLE				
Aramco dining hall.				
25X1A				
DATE OF PICTURE	1950	SOURCE OF PICT		
CLASSIFICATION				
CONFIDENTIAL				
App [redacted] 25X1A				
Approved For Release 2001/03/03 : CIA-RDP78-05867A000100050021-1				
CAPTION REPORT				
FORM NO. 60-53 SEP 1948				



CIA PHOTO ACCESSION NO.	LOT NO.	DATE
31370	B-97	21 July 50
Approved For Release 2001/03/03 : CIA-RDP78-05867A000100050021-1 CONFIDENTIAL US OFFICIALS ONLY		
AREA	66K Saudi Arabia	PLACE
GEOGRAPHIC COORDINATES	26.18N 50.08E	26.18N 50.08E
TITLE	Oranco housing 7-unit apartment house off KING'S ROAD	
		25X1A
DATE OF PICTURE	1950	SOURCE OF PICTURE
CLASSIFICATION	Conf/25X1A	
CAPTURED	25X1A	REFLECTED BY
		CONFIDENTIAL US OFFICIALS ONLY
Approved	2001/03/03	CIA-RDP78-05867A000100050021-1

CIA PHOTO ACCESSION NO. 1

LOT NO.

**CONFIDENTIAL**

**US OFFICIALS ONLY**

*21 July 50*

Approved For Release 2001/03/03 : CIA-RDP78-05867A000100050021-1

CIA-RDP78-05867A000100050021-1

GEOGRAPHIC COORDINATES

*26.18N 50.08E*

MAP REFERENCE

*Beirut Hill, Syria*

TITLE

*Cranes housing.*

*A Family residence off KING'S ROAD.*

25X1A

DATE OF PICTURE

*1950*

SOURCE OF PICTURE



CLASSIFICATION

*Conf/4850*

APPROVED BY



Approved For Release 2001/03/03 : CIA-RDP78-05867A000100050021-1

CLASSIFIED BY

**CONFIDENTIAL**

CIA-RDP78-05867A000100050021-1

**US OFFICIALS ONLY**

FORM NO. 60-53  
SEP 1948

CAPTION REPORT

CIA PHOTO ACCESSION NO. 37353	LOT NO. B-971	DATE 21 July 50
<p style="text-align: center;"><b>CONFIDENTIAL</b> US OFFICIALS ONLY</p>		
AREA 66K	Geographic Coordinates 26.18N 50.08E	FILE NO. A000100050021-1
TITLE <i>housing:</i> <i>Oranco Bank house No. 1638.</i>		
DATE OF PICTURE 1950	SOURCE OF PICTURE 25X1A	(3)
CLASSIFICATION Conf 12800	25X1A	VERIFIED BY <b>CONFIDENTIAL</b>
<p style="text-align: center;"><b>CONFIDENTIAL</b> US OFFICIALS ONLY</p>		
Approved For Release 2001/03/03 : CIA-RDP78-05867A000100050021-1		

37357

B-97/CONFIDENTIAL 21 Aug 50

AREA (TIME NO.)	COUNTRY	US OFFICIALS ONLY	PLACE
Approved For Release 2001/03/03 : CIA-RDP78-05867A000100050021-1	<i>Saudi Arabia</i>		DHAHRAN
GEOGRAPHIC COORDINATES		TITLE	
26.18N 50.08E		<i>Palace NW of</i>	
TITLE			
<i>Palace housing</i>			
<i>Residential section</i>			
25X1A			
DATE OF PICTURE	SOURCE OF PICTURE		
1950	[REDACTED]		
CLASSIFICATION			
<i>Conf/USO</i>			
CAPTIONED BY	VERIFIED BY		
Approved [REDACTED]	CONFIDENTIAL US OFFICIALS ONLY		
FORM NO. 60-53 SEP 1948			
CATION REPORT			

Approved For Release 2001/03/03 : CIA-RDP78-05867A000100050021-1

25X1A

DATE OF PICTURE

1950


SOURCE OF PICTURE



CLASSIFICATION

*Conf/USO*

CAPTIONED BY



VERIFIED BY

CONFIDENTIAL  
US OFFICIALS ONLY

Approved [REDACTED] 2001/03/03 : CIA-RDP78-05867A000100050021-1

FORM NO. 60-53  
SEP 1948

CATION REPORT

CONFIDENTIAL

US OFFICIALS ONLY July 50

CIA PHOTO ACCESSION NO. 37355

LOT NO. B-97

Approved For Release 2001/03/03 : CIA-RDP78-05867A000100050021-1

AREA 66K Saudi Arabia

GEOGRAPHIC COORDINATES 26.18N 50.05E

MAP REFERENCE Berlin ME 93

TITLE Stag Club

25X1A

NAME James

DATE OF PICTURE 1950

SOURCE OF PICTURE [REDACTED]

Approved For Release 2001/03/03 : CIA-RDP78-05867A000100050021-1

CAPTIONED BY [REDACTED]

25X1A

CAPTION REPORT

CONFIDENTIAL US OFFICIALS ONLY

CIA PHOTO ACCESSION NO. 37385	LOT NO. 13954c	DATE 19 July 50
Approved For Release 2001/03/03 : CIA-RDP78-05867A000100050021-1		
AREA 6L	KOREA	
GEOGRAPHIC COORDINATES		
TITLE northern Korean Captured guerrilla women fighters leaving South Korean headquarters while South Korean Republic soldier stands guard		
25X1A		
DATE OF PICTURE	[REDACTED]	
June 25, 1950		
CLASSIFICATION		
Conf		
CAPTIONED	25X1A	VERIFIED BY 958
Approved For Release 2001/03/03 : CIA-RDP78-05867A000100050021-1		
SEP 1949	ED 53	

CIA PHOTO ACCESSION NO. 1 17384	LOT NO. B954c	DATE 19 Feb 50
Approved For Release 2001/03/03 : CIA-RDP78-05867A000100050021-1		
AREA 216L	KOREA	NAMDO
GEOGRAPHIC COORDINATES 39.10N 127.26E ✓		MAP REFERENCE NIS
TITLE Launching of schooner at dock yards. Cancelled. See 92530		
Only USSE officials kept hats on during ceremony		25X1A
DATE OF PICTURE 1949	[REDACTED]	
CLASSIFICATION Conf		
CAPTIONED BY [REDACTED]	25X1A	VERIFIED BY DSB
Approved For Release 2001/03/03 : CIA-RDP78-05867A000100050021-1		

CIA PHOTO ACCESSION NO. 37353	LOT NO. B954a	DATE 19 July 50
Approved For Release 2001/03/03 : CIA-RDP78-05867A000100050021-1		
AREA 616L Korea	KANGWON DO KANGHONG	
GEOGRAPHIC COORDINATES		
37.44N	128.54E	NIS
TITLE		
South Korean gunboat on duty off coast to prevent infiltration by communists from North Korea.		
25X1A		
DATE OF PICTURE 1950	SO [REDACTED]	
CLASSIFICATION		
Conf		
CAPTIONED BY Karr	VERIFIED BY JSD	
Approved For Release 2001/03/03 : CIA-RDP78-05867A000100050021-1		



CIA PHOTO ACCESSION NO. 31382	LOT NO. B-954	1/11/50
AREA NAME NO. 1	COUNTRY	PROVINCE
Approved For Release 2001/03/03 : CIA-RDP78-05867A000100050021-1		
GEOGRAPHIC COORDINATES		
Approx 33N 100E		
TITLE		
Golok herdsman eats raw meat.		
(Prefer meat raw for its best taste)		
DATE OF PICTURE	25X1A	
CLASSIFICATION	25X1A	
CAPTION	Approved [redacted] 001/03/03 : CIA-RDP78-05867A000100050021-1	
FORM NO. 60-53 SEP 1948	CAPTION REPORT	

CIA PHOTO ACCESSION NO. 37381		13-954	
AREA (AMS NO.)	COUNTRY	PROVINCE	PLACE
Approved For Release 2001/03/03 : CIA-RDP78-05867A000100050021-1		Tibet Gyantse Gyantse	
GEOGRAPHIC COORDINATES		A Lama	
Approx 33N 100E			
TITLE The Golden Wizard, <u>Ten</u> Lama <u>with</u> divine protection?			
DATE OF PICTURE		SOURCE OF PIC	
		[REDACTED]	
CLASSIFICATION			
25X1A			
CAPTION		VERIFIED BY	
Approved [REDACTED]		[REDACTED]	
01/03/03 : CIA-RDP78-05867A000100050021-1			
FORM NO. 60-53 SEP 1948			
CAPTION REPORT			

CIA PHOTO ACCESSION NO. 57350	LOT NO. B-95-4	DATE 7/19/50	
AREA 411 L	China	PLACE Tsinghai	Approved For Release 2001/03/03 : CIA-RDP78-05867A000100050021-1
GEOGRAPHIC COORDINATES		MAP REFERENCE	
TITLE Golok sky burial. Body is wrapped in blanket & covered with elastic cloth, <del>to burial</del> and left for the vultures.			
25X1A			
DATE OF PICTURE	SOURCE OF [REDACTED]		
CLASSIFICATION 25X1A	VERIFIED BY [REDACTED]		
CAPTIONED BY [REDACTED]	[REDACTED]		
Approved	01/03/03 CIA-RDP78-05867A000100050021-1		

CIA PHOTO ACCESSION NO. 1		37359	101 700	B-954	1/1/50
AREA NAME NO. 1	COUNTRY	PROVINCE		Dumre, Machen Dist. Nyalam	
Approved For Release 2001/03/03 : CIA-RDP78-05867A000100050021-1					
GEOGRAPHIC COORDINATES					
Approx 33 N 100 E					
TITLE					
Golok sky burial. Lamas saying prayers for the dead. Body is wrapped in blanket and covered with classic cloth.					
25X1A					
DATE OF PICTURE	SOURCE				
	[REDACTED]				
CLASSIFICATION					
25X1A					
CAPTION	Approved For Release 2001/03/03 : CIA-RDP78-05867A000100050021-1				VERIFIED BY
	[REDACTED]				
FORM NO. 60-53 SEP 1948					
CAPTION REPORT					

CIA PHOTO ACCESSION NO. 1		LOT NO. B-954	DATE 7/19/50
Approved For Release 2001/03/03 : CIA-RDP78-05867A000100050021-1			
AREA (AFC NO.) 411 L	COUNTRY China	CITY Lanzhou	MAP REFERENCE
GEOGRAPHIC COORDINATES			
TITLE <i>golok</i> <i>young herdsmen on high plateau, under</i> <i>the burning sun.</i> <i>100° temperature</i>			
STATINTL			
DATE OF PICTURE	SOURCE		
	[REDACTED]		
CLASSIFICATION 25X1A			
CAPTURED BY		VERIFIED BY	
[REDACTED]		[REDACTED]	
Approved For Release 2001/03/03 : CIA-RDP78-05867A000100050021-1			
FORM NO. 60-53 SEP 1948			

CIA PHOTO ACCESSION NO. 1 37357	LOT NO. B-954	DATE 7/19/50
Approved For Release 2001/03/03 : CIA-RDP78-05867A000100050021-1		
AREA HILL	China	Tsinghan
GEOGRAPHIC COORDINATES		MAP REFERENCE
TITLE Native type - Goldk Girl's face is smeared with butter and sugar for facial protection and to keep lamas free from temptation.		
25X1A		
DATE OF PICTURE	SOURCE	
CLASSIFICATION 25X1A	VERIFIED BY DSB	
Approved For Release 2001/03/03 : CIA-RDP78-05867A000100050021-1		

SEP 1948

CIA PHOTO ACCESSION NO.	LOT NO.	DATE
411L	B-954	7/9/50
Approved For Release 2001/03/03 : CIA-RDP78-05867A000100050021-1		
AREA	COUNTRY	MAP REFERENCE
China	Szechwan	
GEOGRAPHIC COORDINATES		
Golok native women and tent.		
25X1A		
DATE OF PICTURE	SOURCE	
1	[REDACTED]	
CLASSIFICATION		
25X1A		
CAPTIONED BY	VERIFIED BY	
[REDACTED]	DSE	
Approved For Release 2001/03/03 : CIA-RDP78-05867A000100050021-1		
SEP 1946		

CIA PHOTO ACCESSION NO. 37355		10-954		11/1/50		( )	
AREA NAME NO. 1	COUNTRY	PROVINCE	PLACE				
Approved For Release 2001/03/03		CIA-RDP78-05867A000100050021-1					
GEOGRAPHIC COORDINATES							
TITLE High class <sup>golok</sup> woman. Breast ornament is made of corals, amber, pearls, beads and silver or gold pieces.							
DATE OF PICTURE							
25X1A							
CLASSIFICATION							
25X1A							
CAPTION: App [redacted] ease 2001/03/03 : CIA-RDP78-05867A000100050021-1							
FORM NO. 60-53 SEP 1948							
CAPTION REPORT							



CIA PHOTO ACCESSION NO. 37354		D-754		PLACE
AREA NAME NO.	COUNTRY	PROVINCE	PLACE	
Approved For Release 2001/03/03 : CIA-RDP78-05867A000100050021-1				
GEOGRAPHIC COORDINATES				
<p><i>Golok</i>  <i>women roll beads and say prayers by reciting</i>  <i>Lama classics. Headdress distinguishes</i>  <i>marital status; maiden, right; married woman,</i>  <i>left.</i></p>				
DATE OF PICTURE	SOURCE			
	25X1A			
CLASSIFICATION				
25X1A				
Approved For Release 2001/03/03 : CIA-RDP78-05867A000100050021-1				
FORM NO. 60-53 SEP 1948				
CAPTION REPORT				

CIA PHOTO ACCESSION NO. 1 37353		13-954		4-11- Amre Machen	
AREA NAME NO. 1	COUNTRY	PROVINCE	Approved For Release 2001/03/03 : CIA-RDP78-05867A000100050021-1		
GEOGRAPHIC COORDINATES app 33N 100E		old man of 50.			
DATE OF PICTURE		SOURCE 25X1A			
CLASSIFICATION 25X1A		APPROVED BY Approved [redacted] 01/03/03 : CIA-RDP78-05867A000100050021-1			
FORM NO. 60-53 SEP. 1948		CAPTION REPORT			

CIA PHOTO ACQUISITION NO. 37552		B 454		11/1/50	
AREA (AMS NO.)	COUNTRY	PROVINCE	Chiang Mai		
Approved For Release 2001/03/03 : CIA-RDP78-05867A000100050021-1		Chiang Mai			
GEOGRAPHIC COORDINATES		33 N 100 E			
Galok, the herdsman's house.					
DATE OF PICTURE		25X1A			
		[REDACTED]			
CLASSIFICATION					
25X1A					
CAPTION		Approved [REDACTED] 001/03/03 : CIA-RDP78-05867A000100050021-1			
FORM NO. 60-53 SEP 1948		CAPTION REPORT			

CIA PHOTO ACCESSION NO. <b>37351</b>		<b>15-954</b>		<b>7171</b>	
AREA NAME NO.	COUNTRY	PROVINCE	<i>Chinn</i>		
<b>Approved For Release 2001/03/03 : CIA-RDP78-05867A000100050021-1</b>		<i>Tainhai</i>	<i>532</i>		
GEOGRAPHIC COORDINATES		<i>33N 100E</i>			
TITLE <i>Long spear used as weapon by Golok herdsman.</i>					
DATE OF PICTURE		<b>25X1A</b>			
CLASSIFICATION		<b>25X1A</b>			
CAPTION		<b>Approved For Release 2001/03/03 : CIA-RDP78-05867A000100050021-1</b>			
FORM NO. 60-53 SEP 1948		CAPTION REPORT			

37350	13-954	7-7-50	
AREA (AMS NO.)	COUNTRY	PROVINCE	PLACE
	China	Tsinshai	Amne Machen
Approved For Release 2001/03/03 : CIA-RDP78-05867A000100050021-1			
GEOGRAPHIC COORDINATES			
approx 33°N 100°E			
TITLE	Yellow River crossing.		
River is shallow except in summer.			
25X1A			
DATE OF PICTURE	SOURCE		
	[REDACTED]		
CLASSIFICATION			
25X1A			
CAPTIONED BY	VERIFIED BY		
App [REDACTED]	2001/03/03 : CIA-RDP78-05867A000100050021-1		
FORM NO. SEP 1948 60-	CAPTION REPORT		

37349		10-704		7-1-70	
AREA (AMS NO.)	COUNTRY	PROVINCE	PLACE		
Approved For Release 2001/03/03 : CIA-RDP78-05867A000100050021-1		Tsinghai	Amne Machen		
COORDINATES					
33° N 100° E					
TITLE					
Golok man, landlord of a ranch.					
Amne Machen Mt. region					
DATE OF PICTURE		SOURCE		50f. Golok or Rebel Region	
		[REDACTED]			
CLASSIFICATION					
25X1A					
CAPTIONED BY		DATE		VERIFIED BY	
Appro [REDACTED]		001/03/03 : CIA-RDP78-05867A000100050021-1			
FORM NO SEP 1948 60-53		CAPTION REPORT			

37348

10954a

117 July 50

AREA (AMS NO. 1)	COUNTRY	PROVINCE
	TAIWAN	FENSHAN
Approved For Release 2001/03/03 : CIA-RDP78-05867A000100050021-1		
Chinese Nationalist Army troops		
Troops at Headquarters of General Sun LF JUN		
at FENSHAN		
DATE OF PICTURE	25X1A	
1950	[REDACTED]	
CLASSIFICATION		
Conf		
CAPTIONED BY	VERIFIED BY	
Approved	[Signature]	
Approved For Release 2001/03/03 : CIA-RDP78-05867A000100050021-1		
FORM NO. 60-53 SEP 1948	CAPTION REPORT	

CIA PHOTO ACCESSION NO. 51347	LOT NO. B954a	DATE 19 July 50
AREA Approved For Release 2001/03/03 : CIA-RDP78-05867A000100050021-1		PROVINCE 916 TAIWAN
GEOGRAPHIC COORDINATES		MAP REFERENCE
TITLE Chinese Nationalist Army Concepts laying beach defenses		
25X1A		
DATE OF PICTURE 1950	S [REDACTED]	
CLASSIFICATION Conf		
CAPTIONED BY Kan	VERIFIED BY DCB	
Approved For Release 2001/03/03 : CIA-RDP78-05867A000100050021-1		



37348

B934a

11 August

AREA NAME NO.

COUNTRY

DATE

Approved For Release 2001/03/03

CIA-RDP78-05867A000100050021-1


TITLE

Chinese Nationalist Army military exercise

25X1A

DATE OF PICTURE

18, 50



CLASSIFICATION

Conf

CAPTIONED BY

VERIFIED BY

Approved For Release 2001/03/03 : CIA-RDP78-05867A000100050021-1

FORM NO. 60-53  
SEP 1948

CAPTION REPORT

CIA PHOTO ACCESSION NO. 37345	LOT NO. B 954a	DATE 19 July 50
AREA Approved For Release 2001/03/03 : CIA-RDP78-05867A000100050021-1	821M Finland	USSIMAB Helsinki
GEOGRAPHIC COORDINATES 60.09 N 24.57 E ✓		055
TITLE Katajanokka Shipbuilding and Repairing Company yards		
Firms are building 10 fishing vessels for USSR as part of war reparations.		
DATE OF PICTURE 1948	[REDACTED]	
CLASSIFICATION Conf		
CAPT Approved For Release 2001/03/03 : CIA-RDP78-05867A000100050021-1	Kans	
FORM NO. 60-53 SEP 1948	CAPTION REPORT	

37344 | B954a | 19 July 50

AREA NAME NO. 1 | COUNTRY Free Territory | PROVINCE Trieste

39M | Approved For Release 2001/03/03 : CIA-RDP78-05867A000100050021-1

GEOGRAPHIC COORDINATES | 45.39N 13.75E | QSS

TITLE | San Marco shipyard

DATE OF PICTURE | 1948 | 25X1A


CLASSIFICATION | Conf

CAPTIONED BY | VERIFIED BY


Approved For Release 2001/03/03 : CIA-RDP78-05867A000100050021-1


FORM NO. 60-53 SEP 1948 | CAPTION REPORT

CIA PHOTO ACCESSION NO. 1 31343	LOT NO. B954	DATE 19 July 54
Approved For Release 2001/03/03 : CIA-RDP78-05867A000100050021-1		
AREA 5L Thailand		MAP REFERENCE Bangkok
GEOGRAPHIC COORDINATES 13.42 N 100.30 E ✓		TIME Times
TITLE King Ananda's cremation ceremonies. Artillery firing salute at afternoon ceremony		
25X1A		
DATE OF PICTURE March 29, 1950	SC [REDACTED]	
CLASSIFICATION		
CAPTIONED BY Cmf Kau	VERIFIED BY DSB	
Approved For Release 2001/03/03 : CIA-RDP78-05867A000100050021-1		

37342		B954a		14 July 50	
AREA (AMS NO.)	COUNTRY	PROVINCE	PLACE		
	Thailand		Bangkok		
Approved For Release 2001/08/03 : CIA-RDP78-05867A000100050021-1					
GEOGRAPHIC COORDINATES					
13.42N		100.30E		Times	
TITLE					
Prince Patriarch, appointed for life to be head of Siamese Buddhist church, participated in mourning at King Ananda's cremation.					
DATE OF PICTURE		25X1A			
1950					
CLASSIFICATION					
Conf					
CAPTIONED BY		VERIFIED BY			
Approved For Release 2001/03/03 : CIA-RDP78-05867A000100050021-1		D.E.			
FORM NO. 60-53 SEP 1948					
CAPTION REPORT					

37341	13997a	1171	June
AREA (AMS NO.)	COUNTRY Thailand	PROVINCE	BANGKOK
Approved For Release 2001/03/03 : CIA-RDP78-05867A000100050021-1			
GEOGRAPHIC COORDINATES 13.42N 100.32E		June	
TITLE King ANANDA's Cremation. Floral wreath framing his picture is set up beside at funeral beside Siamese idol.			
DATE OF PICTURE	1950	SC	25X1A
CLASSIFICATION			
CAPTIONED BY wmp		VERIFIED BY	
Approved For Release 2001/03/03 : CIA-RDP78-05867A000100050021-1			
FORM NO. 60-53 SEP 1948		CAPTION REPORT	

AREA TAMS NO. 1	COUNTRY	PROVINCE	DATE
	51 Thailand		19 July 50
Approved For Release 2001/03/03 : CIA-RDP78-05867A000100050021-1			
GEOGRAPHIC COORDINATES	13.42 N 100.30 E		
TITLE	Times: Victory drummers sound a fanfare before beginning fire at King Ananda's cremation.		
DATE OF PICTURE	25X1A		
1950			
CLASSIFICATION	Conf		
CAPTIONED BY	KAV		
Approved For Release 2001/03/03 : CIA-RDP78-05867A000100050021-1			
FORM NO. 60-53 SEP 1948	CAPTION REPORT		

37339	10954	19 July 50
AREA NAME NO. 1	COUNTRY	CAPTION
51	Thailand	Bangkok
Approved For Release 2001/03/03 : CIA-RDP78-05867A000100050021-1		
13.42 N	100.30 E	Times
TITLE Officials and students, dressed in ancient costumes, <sup>stand near</sup> <del>board</del> the Royal Chariot at the King Ananda's cremation ceremonies.		
25X1A		
DATE OF PICTURE	SUBJECT	
Mar 1950		
CLASSIFICATION		
Conf		
Approved For Release 2001/03/03 : CIA-RDP78-05867A000100050021-1		
FORM NO. 60-53	CAPTION REPORT	
SEP 1948		



57333 13954

111 June 54

AREA (AMS NO.) 56 COUNTRY Thailand PROVINCE Bangkok PLACE Bangkok

GEOGRAPHIC COORDINATES 13.42 N 100.30 E TIME 1:00 PM

TITLE King Ananda's cremation ceremony

DATE OF PICTURE 1952 25X1A

CLASSIFICATION Conf CAPTIONED BY VERIFIED BY

Approved For Release 2001/03/03 : CIA-RDP78-05867A000100050021-1

FORM NO. 60-53 SEP 1948 CAPTION REPORT

51331

113 954

117 July 55

AREA (AMS NO.) COUNTRY Thailand PROVINCE Bangkok

GEOGRAPHIC COORDINATES 13.42N 100.30E

Approved For Release 2001/03/03 : CIA-RDP78-05867A000100050021-1

TITLE High government officials at King Ananda's cremation ceremonies.

Prime Minister Phibun <sup>Sangram</sup>, left, 1st row.

25X1A

DATE OF PICTURE 1955

CLASSIFICATION Conf

CAPTIONED BY Verified by

Approved For Release 2001/03/03 : CIA-RDP78-05867A000100050021-1

51336

B. 954

19 July 50

AREA (AMS NO.)

COUNTRY

PROVINCE

DATE

54

Thailand

Bangkok

GEOGRAPHIC COORDINATES

Approved For Release 2001/03/03 : CIA-RDP78-05867A000100050021-1

CIA-RDP78-05867A000100050021-1

13.42 N 100.30 E

Times

TITLE

Diplomatic corps at participation in King  
Amanda's cremation ceremonies, pass by  
royal urn.

25X1A

DATE OF PICTURE

1950

SO



CLASSIFICATION

Conf

CAPTIONED BY

VERIFIED BY

Approved For Release 2001/03/03 : CIA-RDP78-05867A000100050021-1

FORM NO. 60-53  
SEP 1948

CAPTION REPORT



**25X6**

**Approved For Release 2001/03/03 : CIA-RDP78-05867A000100050021-1**

**Next 6 Page(s) In Document Exempt**

**Approved For Release 2001/03/03 : CIA-RDP78-05867A000100050021-1**

AREA (AMS NO.) <i>26K</i>	COUNTRY <i>Aden</i>	PROVINCE	PLACE <i>Aden</i>
GEOGRAPHIC COORDINATES <i>12° 45' N 45° 04' E</i>		REFERENCE NO. <i>25X1A</i>	
TITLE <i>Building a dhow in ancient shipyard.</i>			
DATE OF PICTURE <i>1949</i>	SOURCE OF PICTURE <i>[REDACTED]</i>		
CLASSIFICATION <i>25X1A</i>			
CAPTIONED BY <i>Approved [REDACTED]</i>		VERIFIED BY <i>[REDACTED]</i>	
FORM NO. 60-53 SEP 1948			
2001/03/03 : CIA-RDP78-05867A000100050021-1 CAPTION REPORT			

CIA (PHOTO ACCESSION NO.) 31327		LOT NO. B-954	DATE 7/19/50
AREA (AMS NO.) Approved For Release 2001/03/03	COUNTRY Italy	PROVINCE Cagliari	PLACE 100050021-1
GEOGRAPHIC COORDINATES 40° 28' N 17° 14' E		MAP REFERENCE OSS	
TITLE Tosi Shipyards. 4,500 ton turbine ships being built for Italian Navy.			
25X1A			
DATE OF PICTURE 1947	SOURCE OF PHOTO 		
CLASSIFICATION 25X1A			
CAPTIONED BY Approved 		VERIFIED BY 1/03/03 : CIA-RDP78-05867A000100050021-1	
FORM NO. 60-53 SEP 1948		CAPTION REPORT	

AREA (AMS NO.)	COUNTRY	PROVINC	PLACE
2519 M	Italy	Ughia	Taranto
GEOGRAPHIC COORDINATES		APPROVED FOR RELEASE	
40° 28' N 17° 14' E		2001/03/03 : CIA-RDP78-05867A000100050021-1	
TITLE			
Submarine, under construction from August, <del>1942</del> to September <sup>1943</sup> of <del>that year</del> , now scheduled to be scrapped.			
DATE OF PICTURE	SOURCE		
April 1947	25X1A		
CLASSIFICATION			
25X1A			
CAPTIONED BY	VERIFIED BY		
Approve	1/03/03 : CIA-RDP78-05867A000100050021-1		
FORM NO. 60-53 SEP 1946	CAPTION REPORT		

AREA (AMS NO.) 2519M	COUNTRY Italy	PROVINCE Apulia	PLACE Taranto
GEOGRAPHICAL COORDINATES Approved For Release 2001/03/03 : CIA-RDP78-05867A000100050021-1		GEOGRAPHICAL COORDINATES Approved For Release 2001/03/03 : CIA-RDP78-05867A000100050021-1	
TITLE Government owned A Jasi Shipyards. Construction on 10,000 ton turbine ships.			
DATE OF PICTURE 1949		SOURCE OF PICTURE 25X1A	
CLASSIFICATION 25X1A			
CAPTIONED BY Approved		VERIFIED BY 3/03 CIA-RDP78-05867A000100050021-1	
FORM NO. 60-53 SEP 1948		CAPTION REPORT	



AREA (AMS NO.) 1450 M	COUNTRY Greece	PROVINCE Akhaia	PLACE Patras
GEOGRAPHIC 38°15'N 21°43'E		Approved For Release 2001/03/03 : CIA-RDP78-05867A000100050021-1	
TITLE Building ships for Greek fishermen with timber brought from Sweden by UNRRA.			
DATE OF PICTURE 1947			
SOURCE [REDACTED]			
CLASSIFICATION L R - Confidential			
CAPTIONED BY Approve [REDACTED]		VERIFIED BY [REDACTED]	
FORM NO. 60-53 SEP 1948			
103/03 : CIA-RDP78-05867A000100050021-1 CAPTION REPORT			

25X1A

37323

B-954

171/30

C

AREA NAME NO. 1 COUNTRY PROVINCE PLACE

Approved For Release 2001/03/03 : CIA-RDP78-05867A000100050021-1

GEOGRAPHIC COORDINATES

TITLE Soviet TU-70 <sup>Transport</sup> modified version of us B-29

25X1A

DATE OF PICTURE 1949 SOURCE OF PHOTO [REDACTED]

CLASSIFICATION

25X1A

CAPTIONED BY Approved For Release 2001/03/03 : CIA-RDP78-05867A000100050021-1

VERIFIED BY

FORM NO. 60-53 SEP 1948

CAPTION REPORT

AREA (AMP NO.)	1322	COUNTRY	USSR	PROVINCE	B-954	PLACE	1/19/50
Approved For Release 2001/03/03 : CIA-RDP78-05867A000100050021-1							
GEOGRAPHIC COORDINATES							
TITLE Soviet jet "MIG" 11 in Type IV							
DATE OF PICTURE							
1948		SOURCE OF PICTURE 25X1A					
CLASSIFICATION 25X1A							
CAPTIONED BY Approved				VERIFIED BY 2001/03/03 : CIA-RDP78-05867A000100050021-1			
FORM NO. 60-53 SEP 1948				CAPTION REPORT			

01021

17-954

7/19/50

AREA NAME NO. | COUNTRY | PROVINCE | PLACE

Approved For Release 2001/03/03 : CIA-RDP78-05867A000100050021-1

TITLE  
Soviet jet bomber, [modification of ex-servant]  
[divional TU-2 medium bomber]  
Type 9 (development of TU-2)

DATE OF PICTURE | 25X1A

1948

CLASSIFICATION | 25X1A

CAPTURED BY | App | 001/03/03 : CIA-RDP78-05867A000100050021-1

FORM NO 60-53 SEP 1948 | CAPTION REPORT

CIA (PHOTO ACCESSION

353211

B.954

19 July 50

AREA (AMS NO.)

COUNTRY

PROVINCE

PLACE

Approved For Release 2001/03/03 : CIA-RDP78-05867A000100050021-1

GEOGRAPHIC COORDINATES

46.58N 32.0 E

TITLE

Black Sea Naval Base ship yards. Submarines  
on way.

German source.

25X1A

DATE OF PICTURE

1948



CLASSIFICATION

CAPTION

Approved For Release 2001/03/03 : CIA-RDP78-05867A000100050021-1

VERIFIED BY

Conrad  
Karr

FORM NO. 60-53

CAPTION REPORT

CIA PHOTO ACCESSION NUMBER		LOT NO.	DATE
Approved For Release 2001/03/03		8-234	19 July 50
CIA-RDP78-05867A000100050021-1			
AREA NAME NO. 1	COUNTRY	PROVINCE	CITY
514M	GERMANY	SACHSEN-ANHALT	AMMENDORF
GEOGRAPHIC COORDINATES		MAP REFERENCE	
51.26N 11.59E		Tomas P.	
<p>Express train cars manufactured for Soviet Army rail route  at LINDNER RAILROAD CAR PLANT &amp; FRANKMASH SOVIET  CORPORATION PLANT. Cars have <sup>hydraulic</sup> device which can quickly  convert them to Russian wide gauge.</p> <p>See zone - monthly quota: 25X1A per month.</p>			
Approved For Release 2001/0		67A000100050021-1	
1949			

SECRET

Approved For Release 2001/03/03 : CIA-RDP78-05867A000100050021-1

CTA PHOTO ACCESSION NO. 1	LOT NO. 596	DATE 17 July 1950
AREA NAME NO. 781 L	COUNTRY CHINA	PROVINCE KWANGSI
GEOGRAPHIC COORDINATES 24.16N 109.24E		MAP REFERENCE MAP 497
<p><i>Destroyed single-track standard gauge <del>road</del> bridge between LIU-CHOU and WEI-LIN. LIU-CHOU is a road bridge over the PERIANG River on the left bank of LIU-CHOU. (B-9)</i></p>		
DATE OF PICTURE SEP. 1945	SOURCE OF [REDACTED]	
CLASSIFICATION <i>Confidential</i>	25X1A	
CAPTIONED BY Approve [REDACTED]	VERIFIED BY [REDACTED]	
<p>Approved For Release 2001/03/03 : CIA-RDP78-05867A000100050021-1</p>		
CAPTION REPORT		

CIA PHOTO ACCESSION NO. 37325		B-897		17 JULY 50	
AREA TAMS NO. 1	COUNTRY	PROVINCE	PLACE	Approved For Release 2001/03/03 : CIA-RDP78-05867A000100050021-1 KUNMING KUNMING (200)	
GEOGRAPHIC COORDINATES					
TITLE					
Main road between KUNMING and KWEI LIN, near KWEI LIN.					
Direction East. (B-8)					
25X1A					
DATE OF PICTURE	SOURCE OF PICTURE				
Sep 1945	[REDACTED]				
CLASSIFICATION	VERIFIED BY				
Confidential					
CAPTION	Appr [REDACTED] lease 2001/03/03 : CIA-RDP78-05867A000100050021-1 25X1A				
FORM NO. 80-53 SEP 1948	CAPTION REPORT				



CIA (PHOTO ACCESSION NO.)		LOT NO.	
37315		B-897	
AREA (AMS)	COUNTRY	PROVINCE	PLACE
187	China	Kueichow	Kueichow (or)
Approved For Release 2001/03/03 : CIA-RDP78-05867A000100050021-1			
GEOGRAPHIC COORDINATES			
TITLE			
<p> <i>           Main highway between LIUCHOW + KUEI-LIN (nearer)            KUEI-LIN village in background [uninhabited area]            evacuated to escape Japanese. Direction west. (B-7)         </i> </p>			
25X1A			
DATE OF PICTURE	SOURCE OF PICTURE		
Sep 1945	[REDACTED]		
CLASSIFICATION	APPROVED BY		
Confidential	25X1A		
Approved For Release 2001/03/03 : CIA-RDP78-05867A000100050021-1			
FORM NO. 60-53	CAPTION REPORT		

CIA (PHOTO ACCESSION NO.)		LOT NO.	DATE
787 L		B-597	17 July 50
AREA (AMS NO.)		COUNTRY	PLACE
787 L		China	KWAN 551
GEOGRAPHIC COORDINATES		MAP REFERENCE	
TITLE			
<del>Essential from [unclear] to [unclear]</del> U.S. Army Engineers' <sup>between LIU-CHOU</sup> operated ferry, replaces destroyed highway bridge. <sup>KUEI-4</sup> (B-6)			
DATE OF PICTURE		SOURCE OF PICTURE	
Sep 1945		[REDACTED]	
CLASSIFICATION		VERIFIED BY	
Confidential			
CAPTIONED BY		25X1A	
Approved [REDACTED]		25X1A	
Approved [REDACTED] se 2001703703 : CIA-RDP78-05867A000100050021-1 FORM NO. 60-53 SEP 1949			

CIA IPHOTO ACCESSION NO. 1		LOT NO.		
37313		B-897		17 July 50
AREA (AMS NO.)	COUNTRY	PROVINCE	PLACE	
7872	China	KUNMING	KUNMING	
Approved For Release 2001/03/03 : CIA-RDP78-05867A000100050021-1		MAP REFERENCE		
GEOGRAPHIC COORDINATES				
TITLE				
Main Highway between LIUCHOW and KWEILIN. Direction East. (B-5)				
25X1A				
DATE OF PICTURE	SOURCE OF PICTURE			
Sep 1945	[REDACTED]			
CLASSIFICATION	VERIFIED BY			
App 25X1A	525			
Approved For Release 2001/03/03 : CIA-RDP78-05867A000100050021-1		[REDACTED]		
FORM NO. 60-53				
CAPTION REPORT				

CIA (PHOTO ACCESSION NO.)		LOT NO.	DATE
Approved For Release 2001/03/03 : CIA-RDP78-05867A000100050021-1		B-597	17 July 57
AREA (AMS NO.)	COUNTRY	MAP REFERENCE	
781 L	China	KUANGSI	
GEOGRAPHIC COORDINATES		MAP REFERENCE	
24.18N 109.24E		WAC 497	
TITLE			
Main highway between <sup>at</sup> KWEILIN • LIUCHOW. SHORT distance from LIUCHOW. Direction East. (B-4)			
DATE OF PICTURE		SOURCE OF PICTURE	
Japanese supply line Sep 1945		25X1A [REDACTED]	
CLASSIFICATION			
Approved For Release 2001/03/03 : CIA-RDP78-05867A000100050021-1			
CAPTIONED BY		25X1A	
[REDACTED]		JCB	
CAPTION REPORT			

37311		B-897		17 July 50	
AREA TAMS NO. 1	COUNTRY	PROVINCE	PLACE	KUEI-LIN	
Approved For Release 2001/03/03 : CIA-RDP78-05867A000100050021-1		KWANGSI	KOEHIN		
GEOGRAPHIC COORDINATES		WAC 497			
25.17N 110.17E					
TITLE					
Air raid watch tower <del>for</del> <sup>with</sup> loud speaker system <sup>on hill</sup> <del>in city</del> . Direction east, away from city.					
(B-3)					
Kueilin known as "Paris of China" - a modern tourist city					
DATE OF PICTURE	SOURCE OF PICTURE				
Sep 1945	[REDACTED]				
25X1A					
CLASSIFICATION					
Confidential					
CAPTIONED BY	release 2001/03/03 : CIA-RDP78-05867A000100050021-1				VERIFIED BY
App [REDACTED]					
25X1A					
CAPTION REPORT					
FORM NO. 60-53 SEP 1948					

CIA (PHOTO ACCESSION NO.)		LIT NO.	
01310		B-897	
AREA (AMS NO.)		COUNTRY	PROVINCE
Approved For Release 2001/03/03 : CIA-RDP78-05867A000100050021-1			
GEOGRAPHIC COORDINATES		PLACE	
TITLE			
<del>Excerpt from Luzon to Keeson showing destroyed</del> <del>single-track, standard gauge railroad. Ferry in foreground</del> <del>replaces bridge. Direction north. (B-2)</del>			
25X1A			
DATE OF PICTURE	SOURCE OF PHOTO		
Sep 1945	[REDACTED]		
CLASSIFICATION			
25X1A Confidential			
CAPTION		VERIFIED BY	
Approved For Release 2001/03/03 : CIA-RDP78-05867A000100050021-1			
FORM NO. 60-53 SEP 1948			
CAPTION REPORT			

PHOTO ACCESSION NO. 100

LOT NO. B-897

DATE 17 July 50

Approved For Release 2001/03/03 : CIA-RDP78-05867A000100050021-1

AREA (AMS NO.) 781L

COUNTRY China

GEOGRAPHIC COORDINATES

MAP REFERENCE

TITLE

~~Route from Kweichow to Kiangsi, showing destroyed~~  
single-track standard gauge ~~railroad~~ road and highway  
between LIU-CHOU and HUEI-LIN.  
Bridges, Direction north. (B-1)

steep hills.  
On this road, 50 destroyed bridges, culverts. Temporarily repaired on carries

DATE OF PICTURE

Oct 1945

SOURCE OF PHOTO

CLASSIFICATION

Confidential

VERIFIED BY

CAPTIONED BY

Approved

25X1A 2001/03/03 CIA-RDP78-05867A000100050021-1

FORM NO. 50-53  
SEP 1946

CIA PHOTO ACCESSION NO. 1 31308	LOT NO. B-890	DATE 6 July 50
Approved For Release 2001/03/03 : CIA-RDP78-05867A000100050021-1		
AREA (TIME NO.) 1131M	LOCATION Norway	MAP REFERENCE HMMAR... Berlin 11.5.49
GEOGRAPHIC COORDINATES 69.23N 25.30E		
TITLE Norwegian - Finnish frontier.		
25X1A		
DATE OF PICTURE Aug '49	SOURCE OF [REDACTED]	
CLASSIFICATION Approved For Release 2001/03/03 : CIA-RDP78-05867A000100050021-1		
CAPTIONED BY [REDACTED]	25X1A	CORFILE US OFFICIALS ONLY
FORM NO.	CAPTION REPORT	



CIA PHOTO ACCESSION NO. 51307	LOT NO. B-890	DATE 6 July 50
Approved For Release 2001/03/03 : CIA-RDP78-05867A000100050021-1		
AREA 6231M	Country Norway	Reference HORDALAND
GEOGRAPHIC COORDINATES 60.22N 6.11E		MAP REFERENCE Vektor 115 Jys
TITLE [Cultivated Terrace]		
DATE OF PICTURE Harbor.	25X1A	SOURCE OF [REDACTED]
Aug '49		
CLASSIFICATION	Conf / USOO	
CAPTIONED [REDACTED]	25X1A	CONFIDENTIAL US EYES ONLY
Approved For Release 2001/03/03 : CIA-RDP78-05867A000100050021-1		
SEP 1948		

Approved For Release 2001/03/03 : CIA-RDP78-05867A000100050021-1 (BRU)

CIA PHOTO ACCESSION NO. 37305	LOT NO. B-890	DATE 6 July 50
AREA 1131M Norway	NUMBERS	SHIVA
GEOGRAPHIC COORDINATES 70.28N 28.18E	MAP REFERENCE Tralim 115 73	
TITLE Suspension New bridge over TANA River.		
DATE OF PICTURE Aug '49	SOURCE OF [REDACTED]	
CLASSIFICATION Conf / USOO	25X1A	
CAPTIONED [REDACTED]	25X1A	VERIFIED BY CONFIDENTIAL
Approved For Release 2001/03/03 : CIA-RDP78-05867A000100050021-1		

Approved For Release 2001/03/03 : CIA-RDP78-05867A000100050021-1

SEP 1948

CIA PHOTO ACCESSION NO. 37305		B-870		6 July 50	
AREA NAME NO. 1	COUNTRY Sweden	PROVINCE GAVLE	PLACE GAVLE (nr)	Approved For Release 2001/03/03 : CIA-RDP78-05867A000100050021-1	
GEOGRAPHIC COORDINATES 60.40N 17.08E		Good's map			
TITLE Harvesting at ULFORD, south of GAVLE.					
DATE OF PICTURE Aug '49		SOURCE OF 25X1A			
CLASSIFICATION COM / USOO		Approved For Release 2001/03/03 : CIA-RDP78-05867A000100050021-1			
FORM NO. 60-53 SEP 1948		CAPTION REPORT			

CIA PHOTO ACCESSION NO. 37304		B-870		PAGE 1	
AREA (AME NO.)	COUNTRY	PROVINCE	KIRKENES		
Approved For Release 2001/03/03 : CIA-RDP78-05867A000100050021-1					
GEOGRAPHIC COORDINATES		69.43N 30.03E			
TITLE					
<del>SECRET</del>					
SOR-VARANGER Plant. (Iron ore)					
25X1A					
DATE OF PICTURE	SOURCE				
Aug '49	[REDACTED]				
CLASSIFICATION	Conf / 0500				
CAPTION	A [REDACTED]				
Release 2001/03/03 : CIA-RDP78-05867A000100050021-1					
25X1A					
CAPTION REPORT					
FORM NO. 60-53	SEP 1948				

CIA (PHOTO ACCESSION NO.)		31303	B-870	6 July 50
AREA NAME NO. 1	COUNTRY	PROVINCE	PLACE	
Approved For Release 2001/03/03 : CIA-RDP78-05867A000100050021-1				
GEOGRAPHIC COORDINATES		KIRKENES		
69.43N 30.53E		Kilimo		
TITLE				
Housing reconstruction in center of town.				
25X1A				
DATE OF PICTURE	SOURCE			
Aug 149	[REDACTED]			
CLASSIFICATION				
Conf / USOO				
CAPTION	VERIFIED BY			
App [REDACTED]	Approved For Release 2001/03/03 : CIA-RDP78-05867A000100050021-1			
FORM NO. 60-53 SEP 1948	25X1A CAPTION REPORT US OFFICIALS ONLY			

CIA PHOTO ACCESSION NO. 1	31302	LOT NO.	B-890	DATE	6 July 50
Approved For Release 2001/03/03 : CIA-RDP78-05867A000100050021-1					
AREA	1131M	LOCATION	Norway	NUMBER	11442
GEOGRAPHIC COORDINATES		69.43N 30.03E		MAP REFERENCE	
				Bellevue NIS 9g.	
TITLE					
New type housing near iron ore plant.					
25X1A					
DATE OF PICTURE	Aug '49	SOURCE	[REDACTED]		
CLASSIFICATION	Conf / USOD				
CAPTIONED	[REDACTED]	VERIFIED BY	CONFIDENTIAL		
Approved For Release 2001/03/03 : CIA-RDP78-05867A000100050021-1					
SEP 1948					

CIA PHOTO ACCESSION NO. 37301 | B-870 | 0 July 50

AREA NAME NO. 1 | COUNTRY Sweden | PROVINCE GAVLE (sv) | GAVLE FORS

Approved For Release 2001/03/03 : CIA-RDP78-05867A000100050021-1

GEOGRAPHIC COORDINATES 60.40N 17.08E | Code's area

TITLE  
Harvesting at ULLFORS, south of GAVLE.

25X1A

DATE OF PICTURE Aug '49 | SOURCE [REDACTED]

CLASSIFICATION Conf / OSOD | VERIFIED BY CONFIDENTIAL

CAPTION App [REDACTED] se 2001/03/03 : CIA-RDP78-05867A000100050021-1

FORM NO. 60.53 SEP 1948 | CAPTION REPORT | US OFFICIALS ONLY

CIA PHOTO ACCESSION NO. 1	LOT NO. B-890	DATE 6 July 50
Approved For Release 2001/03/03 : CIA-RDP78-05867A000100050021-1		
AREA (AUG. NO.) 4231M	Norway	ISLAND HURDAL (2)
GEOGRAPHIC COORDINATES 60. 5611 9.245	MAP REFERENCE Helin MS 73.	
TITLE		
Direction southwest [a few kms. west of North Aurdal.]		
25X1A		
DATE OF PICTURE Aug '49	SOURCE [REDACTED]	
CLASSIFICATION Conf / USOO		
CAPTIONED App [REDACTED]	VERIFIED BY	
FORM 601 60-53 SEP. 1948		
25X1A e 2004703703 : CIA-RDP78-05867A000100050021-1 CAPTION REPORT CONFIDENTIAL US OFFICIALS ONLY		



CIA PHOTO ACCESSION NO. 37209	LOT NO. B-890	DATE 6 July 50
Approved For Release 2001/03/03 : CIA-RDP78-05867A000100050021ME		
AREA 3231M	NORWAY	MAP REFERENCE
GEOGRAPHIC COORDINATES	60.52N 7.19E	Kolm NLS 22
Direction east toward Hardanger Fjord.		
* 4 other places of same name. This is probable location.		
DATE OF CAPTURE Aug '49	SOURCE [REDACTED]	
CLASSIFICATION 25X1A	US OO	
CAPTURED BY [REDACTED]	CONFIDENTIAL	
Approved For Release 2001/03/03 : CIA-RDP78-05867A000100050021-1		

SEP 1948 60-53

US OFFICIALS ONLY

CIA PHOTO ACCESSION NO. 37298 B-870 6 July 00

AREA NAME NO. 1 COUNTRY PROVINCE FISKEMFOSS

Approved For Release 2001/03/03 : CIA-RDP78-05867A000100050021-1

GEOGRAPHIC COORDINATES 64.30N 12.30E 35

TITLE Hydraulic Power station - Direction west. from east end of dam

25X1A

DATE OF PICTURE Aug '49 SOURCE OF [REDACTED]

CLASSIFICATION Conf/ O500

CAPTION REPORT 25X1A Approved For Release 2001/03/03 : CIA-RDP78-05867A000100050021-1

FORM NO. 60-53 SEP 1948 CAPTION REPORT US OFFICIALS ONLY

CIA PHOTO ACCESSION NO. 31237 B-870

AREA (AMS NO.) COUNTRY PROVINCE *North TROPICAL* *STEINKJER*

Approved For Release 2001/03/03 : CIA-RDP78-05867A000100050021-1

GEOGRAPHIC COORDINATES *64.01N 11.30E* *Belin N/S 42*

TITLE  
*New grain elevator*

25X1A

DATE OF PICTURE *Aug '49* SOURCE 

CLASSIFICATION *Conf/USOD*

CAPTION REPORT *25X1A* VERIFIED BY *CONFIDENTIAL* *US OFFICIALS ONLY*

CIA PHOTO ACCESSION NO. 31296	LOT NO. B-890	DATE 6 July 50
Approved For Release 2001/03/03 : CIA-RDP78-05867A000100050021-1		
AREA TAG NO. 41314	Country Norway	MAP REFERENCE NORD KONGELAS STENKJER
GEOGRAPHIC COORDINATES 64.01N 11.30E		MAP REFERENCE Ekelin 115. Pg.
TITLE BEITSTADFJORD.		
New Grain elevator. <del>Bay</del> . Direction South.		
25X1A		
DATE OF PICTURE Aug '49	SOURCE [REDACTED]	
CLASSIFICATION Conf / USOO	VERIFIED BY CONFIDENTIAL US OFFICIALS ONLY	
CAPTIONED BY 25X1A	[REDACTED]	
Approved For Release 2001/03/03 : CIA-RDP78-05867A000100050021-1		
SEP 1948 60-53		

CIA PHOTO ACCESSION NO. 1	LOT NO.	DATE
Approved For Release 2001/03/03 : CIA-RDP78-05867A000100050021-1		
AREA (AMP. NO.)	COUNTRY	MAP REFERENCE
4131M	Norway	NORD TRONDLAG
GEOGRAPHIC COORDINATES		
63.45N 11.18E		Helin 115 1/2
TITLE		
Peat cutting; south of LEVANGER.		
25X1A		
DATE OF PICTURE	SOURCE	
Aug 49	[REDACTED]	
CLASSIFICATION		
Approved For Release 2001/03/03 : CIA-RDP78-05867A000100050021-1		
CAPTIONED	CONFIDENTIAL	
[REDACTED]	25X1A	
CAPTION REPORT US OFFICIALS ONLY		

CIA PHOTO ACCESSION NO. 1	LOT NO. B-890	DATE 6 July 50
Approved For Release 2001/03/03 : CIA-RDP78-05867A000100050021-1		
AREA (COUNTRY)	1231M Norway	MAP REFERENCE
GEOGRAPHIC COORDINATES	63.14N 10.18E	Section 110 Pg.
TITLE fields. Haying and cultivation on terraces.		
DATE OF PICTURE	Aug '49	SOURCE OF PICTURE
		25X1A
CLASSIFICATION	Conf / USOD	
CAPTIONED	25X1A	CONFIDENTIAL US OFFICIALS ONLY
Approved For Release 2001/03/03 : CIA-RDP78-05867A000100050021-1		
FORM NO. 60-53 SEP 1948		

CIA PHOTO ACCESSION NO. 31233		B-840		6 July 50	
AREA NAME NO. 1	COUNTRY	PROVINCE	DOMBAS		
Approved For Release 2001/03/03 : CIA-RDP78-05867A000100050021-1					
GEOGRAPHICAL COORDINATES		62.06N 9.09E			
TITLE					
Farm buildings.					
DATE OF PICTURE		SOURCE			
Aug '49		[REDACTED]			
CLASSIFICATION					
Conf 0500		25X1A			
App [REDACTED]		Approved For Release 2001/03/03 : CIA-RDP78-05867A000100050021-1			
FORM NO. 60-53		CAPTION REPORT			
SEP 1948		CONFIDENTIAL US OFFICIALS ONLY			

CIA PHOTO ACCESSION NO. 1		LOT NO. <i>B-890</i>	DATE <i>6 July 50</i>
Approved For Release 2001/03/03 : CIA-RDP78-05867A000100050021-10			
AREA NAME NO. 1	<i>31M</i>	<i>Norway</i>	MAP REFERENCE
GEOGRAPHIC COORDINATES		<i>CANNOT LOCATE</i>	
TITLE			
<i>Platow [vegetation]</i>			
<i>New Val northeast</i>			25X1A
<i>DOMBAS-</i>			[REDACTED]
DATE OF PICTURE	<i>Aug '49</i>	[REDACTED]	
CLASSIFICATION	<i>Conf/OSOO</i>		
CAPTURED BY	[REDACTED]	VERIFIED BY	<b>CONFIDENTIAL</b>
Approved For Release 2001/03/03 : CIA-RDP78-05867A000100050021-1			



CIA PHOTO ACCESSION NO. 1		LOT NO. <b>B-890</b>	DATE <b>6 July 50</b>
Approved For Release 2001/03/03 : CIA-RDP78-05867A000100050021-1			
AREA NAME NO. 1	COUNTRY	PLACE	STATE
<b>4231M</b>	<b>Norway</b>	<b>OPLAND</b>	<b>GOVERNORSDAL</b>
GEOGRAPHIC COORDINATES		MAP REFERENCE	
<b>62.50N 9.14E</b>		<b>Kellen MS 93</b>	
TITLE			
<b>Ruins with grass roofs.</b>			
DATE OF PICTURE		SOURCE	
<b>Aug '49</b>		<b>[REDACTED]</b>	
CLASSIFICATION		VERIFIED BY	
<b>Conf / USOD</b>		<b>CONFIDENTIAL</b>	
CAPTIONED BY		US OFFICIALS ONLY	
<b>[REDACTED]</b>		<b>[REDACTED]</b>	
Approved For Release 2001/03/03 : CIA-RDP78-05867A000100050021-1			
FORM NO. 60-50 SEP 1946			

CIA PHOTO ACCESSION NO. 1290		LOT NO. B-890	DATE 6 July 50
Approved For Release 2001/03/03 : CIA-RDP78-05867A000100050021-1 ALL			
AREA (AME NO.) 3231M	COUNTRY Norway	SOEN OG FJORDENE	SPACE 588
GEOGRAPHIC COORDINATES 61.30N 7.50E		MAP REFERENCE Berlin 1/15 G.S.	
TITLE Tandra			
NAME OF PICTURE Rock		SOURCE [REDACTED]	
Aug '49		[REDACTED]	
Approved For Release 2001/03/03 : CIA-RDP78-05867A000100050021-1			
CAPTIONED [REDACTED]		25X1A	
CAPTION REPORT		US OFFICIALS ONLY	

CIA PHOTO ACCESSION NO. 3231M	LOT NO. B-890	DATE 6 July 50
Approved For Release 2001/03/03 : CIA-RDP78-05867A000100050021-1		
AREA NAME NO. 3231M	NO. Norway	PLACE JOEN SOBOR LAKE DEN
GEOGRAPHIC COORDINATES 61.29N 7.58E	MAP REFERENCE Terrain 7/5	
TITLE <u>with terraces</u> Village on delta. Direction east across fjord.		
DATE OF PICTURE Aug '49	SOURCE OF	25X1A
CLASSIFICATION Conf / 0500	VERIFIED BY CONFIDENTIAL	
CAPTURED BY	25X1A	US OFFICIALS ONLY
FORM NO. 60-55	Approved 001/03/03 : CIA-RDP78-05867A000100050021-1	

CIA PHOTO ACCESSION NO. 31238	LOT NO. B-890	DATE 6 July 50
Approved For Release 2001/03/03 : CIA-RDP78-05867A000100050021-1		
AREA NO. 2331M	LOCATION Norway	MISSION WEST HOLLER
GEOGRAPHIC COORDINATES 58.05N 7.47E		REFERENCE Oslo MS 7a
TITLE <del>Hydroelectric</del> <sup>aulic</sup> plant at head of BARNESFJORD		
25X1A		
DATE OF PICTURE Aug 49	SOURCE OF [REDACTED]	
CLASSIFICATION Conf / 0500		
CAPTIONED [REDACTED]	25X1A	CLASSIFIED BY CONFIDENTIAL US OFFICIALS ONLY
Approved For Release 2001/03/03 : CIA-RDP78-05867A000100050021-1		
SEP 1948 60-93		

CIA PHOTO ACCESSION NO.	LOT NO.	DATE
37287	B-890	6 July 50
Approved For Release 2001/03/03 : CIA-RDP78-05867A000100050021-1	62317	62317
GEOGRAPHIC COORDINATES		
60.14N 6.01E		Bellevue NIS 903
<p>Fjord waterfront and flume:</p>		
DATE OF PICTURE	SOURCE OF PICTURE	
Aug '49	[REDACTED]	
CLASSIFICATION		
Conf/2800		
CAPTIONED BY		
[REDACTED]		
25X1A		
<p>Approved For Release 2001/03/03 : CIA-RDP78-05867A000100050021-1</p>		

SEP 1948

CONFIDENTIAL  
US OFFICIALS ONLY

CIA PHOTO ACCESSION NO. 17286	LOT NO. B-890	DATE 6 July 50
Approved For Release 2001/03/03 : CIA-RDP78-05867A000100050021-1 GEN		
AREA NAME NO. 3231M	Norway	USGN 05 (USGMA) 020211 GEN
GEOGRAPHIC COORDINATES 60.52N 6.50E		MAP REFERENCE Kollin NB 73
TITLE: Ferry dock.		
25X1A		
DATE OF PICTURE Aug '49	SOURCE OF [REDACTED]	
CLASSIFICATION Conf / USOO	VERIFIED BY CONFIDENTIAL	
CAPTIONED BY [REDACTED]	US OFFICIALS ONLY	
Approved [REDACTED]	25X1A : CIA-RDP78-05867A000100050021-1	
FORM NO. 60-53	SEP 1948	