

CIA PHOTO ACCESSION NO. 1 36819	LOT NO. B-730	DATE 6/16/58	<b>CONFIDENTIAL</b>
Approved For Release 2001/03/03 : CIA-RDP78-05867A000100050027-5			
AREA 59N	USSR	Asiatic RSFSR	NAKHODA (NR)
GEOGRAPHIC COORDINATES		MAP REFERENCE	
TITLE Japanese Prisoner-of-War Camp. "Red Square". Many prisoners spend entire year in canvas covered wooden frame buildings (right). Temperatures often drop to 45° below zero.			
DATE OF PICTURE 1949	SOURCE OF PICTURE [REDACTED]		
CLASSIFICATION <del>SECRET</del>	25X1A <i>check location</i>		
CAPTIONED BY [REDACTED]	VERIFIED BY		
FORM 100 SEP 58	Approved For Release 2001/03/03 : CIA-RDP78-05867A000100050027-5 CAPTION REPORT <b>CONFIDENTIAL</b>		

**CONFIDENTIAL**

CIA PHOTO ACCESSION NO. 1  
38818

LOT NO. B-73c

271

6/16/53

Approved For Release 2001/03/03 : CIA-RDP78-05867A000100050027-5

AREA (AMS NO. 1)

COUNTRY

USSR

Asutaba

ASTA

Nahaaka/NA

GEOGRAPHIC COORDINATES

MAP REFERENCE

TITLE

Japanese Prisoner-of-War Camp. Prisoners read Japanese language papers printed in Khabarovsk. Stories written by Tass correspondent attack present Japanese government and relay-up stories, political unrest and anti-MacArthur news. Prisoners have

DATE OF PICTURE

1949

SOURCE OF PICTURE

only one uniform either cotton or wool. Russians do not issue seasonal clothing

CLASSIFICATION

25X1A

25X1A

CAPTION

VERIFIED BY

FORM NO. SEP 1949

Approved For Release 2001/03/03 : CIA-RDP78-05867A000100050027-5

**CONFIDENTIAL**

**CONFIDENTIAL** C

CIA PHOTO ACCESSION NO. 1 38817		LOT NO. B-730	DATE 6/10/58
AREA (AMS NO.)	COUNTRY USSR		Approved For Release 2001/03/03 : CIA-RDP78-05867A000100050027-5
GEOGRAPHIC COORDINATES		MAP REFERENCE: Aerob. RSFSR Nakhodka (NA)	
TITLE <del>Siberian</del> Japanese Prisoner-of-war Camp <del>Siberian</del> All medical care furnished by fellow prisoners. Medicines <sup>however</sup> is controlled by the Russian soldier			
DATE OF PICTURE 1949	SOURCE OF 25X1A		
CLASSIFICATION C			
CAPTIONED BY [Redacted]		25X1A	VERIFIED BY
FORM NO. 60-53 SEP 1949			

Approved For Release 2001/03/03 : CIA-RDP78-05867A000100050027-5

**CONFIDENTIAL**

CIA (PHOTO ACCESSION NO.) 30010		LOT NO. B-730		CONFIDENTIAL 10/50 C	
AREA (NAME NO.) 9N		COUNTRY USSR		PROJECT CIA-RDP78-05867A000100050027-5 Asiatic NSTSR Malhodka/1949	
GEOGRAPHIC COORDINATES			MAP REFERENCE		
TITLE The Japanese Prisoner-of-war Camp somewhere in Siberia Typical kitchen					
CLASSIFICATION 25X1A					
DATE OF PICTURE 1949		SOURCE [REDACTED]			
CAPTION Approved [REDACTED] 2001/03/03 : CIA-RDP78-05867A000100050027-5					

30015

12-730

6/16/

~~CONFIDENTIAL~~

AREA (AMS NO.)	COUNTRY	PROVINCE	PLACE
J9N	USSR		

Approved For Release 2001/03/03 : CIA-RDP78-05867A000100050027-5

TITLE

Japanese Prisoner-of-War Camp. Prisoners converted to communism during internment print propaganda posters for camp.

DATE OF PICTURE	SOURCE OF
1949	25X1A

CLASSIFICATION	25X1A
CAPTIONED BY	VERIFIED BY
Approv	01/03/03 : CIA-RDP78-05867A000100050027-5

FORM NO. 60-53 SEP 1948

CAPTION REPORT ~~CONFIDENTIAL~~

AREA (AMS NO.)	36814	COUNTRY	USSR	PROVINCE	13-730	PLACE	6/16/50	<b>CONFIDENTIAL</b>
GEOGRAPHIC COORDINATES	59 N							
TITLE	<p>Japanese Prisoner-of-War Camp, <del>former base</del>  in Siberia. Medical care is furnished  by fellow prisoners.</p>							
DATE OF PICTURE	1949	SOURCE	25X1A					
CLASSIFICATION	25X1A							
CAPTIONED BY	App		se 2001/03/03					
FORM NO.	60-53		CIA-RDP78-05867A000100050027-5					
SEP 1948			CAPTION REPORT <b>CONFIDENTIAL</b>					

Approved For Release 2001/03/03 : CIA-RDP78-05867A000100050027-5

(W)

36813

B-730

6/16/50

501

AREA (AMS NO.) 56N	COUNTRY USSR	PROVINCE Amur Oblast	CITY Nakhodka
-----------------------	-----------------	-------------------------	------------------

Approved For Release 2001/03/03 : CIA-RDP78-05867A000100050027-5 (NR)

TITLE  
 Japanese Prisoner-of-War Camp. Prisoners  
 read books, written in Russian and  
 printed in Japanese. Most of the books are  
 straight Soviet propaganda. Signs above  
 road: Understanding correctly that the Soviet  
 Union is working to give happiness to all workers  
 of the world.

DATE OF PICTURE 1949	SOURCE OF PICTURE 25X1A
-------------------------	----------------------------

CAPTIONED BY App	VERIFIED BY 2025/03/03	CIA-RDP78-05867A000100050027-5
---------------------	---------------------------	--------------------------------

36812

B-730

6/10/50

CONFIDENTIAL

AREA NAME NO. 1	COUNTRY	PROVINCE	PLANT
-----------------	---------	----------	-------

5914	USSR	Amur	Nabodka (NR)
------	------	------	--------------

Approved For Release 2001/03/03 : CIA-RDP78-05867A000100050027-5

TITLE  
 Japanese Prisoner-of-War Camp. Prisoners  
 read pro-communist Tass dispatches from  
 Tokyo. <sup>all</sup> left-wing activity and strikes in the  
 U.S. are given prominent place.

25X1A

DATE OF PICTURE	SOURCE OF
1949	

CLASSIFICATION

CAPTIONED BY

Approved For Release 2001/03/03 : CIA-RDP78-05867A000100050027-5



30811

B-730

0/10/5

CONFIDENTIAL

AREA NAME NO. 1	COUNTRY	PROVINCE	PLANT
Approved For Release 2001/03/03	USSR	RSFSR	Makhodka

TITLE

Japanese Prisoner-of-War Camp.  
 Prisoners who have been converted to  
 communism during internment help to  
 indoctrinate fellow prisoners -  
 if they become communists they will be  
 repatriated sooner.



DATE OF PICTURE	SOON	25X1A
1949	[REDACTED]	25X1A

CLASSIFICATION

C

CAPTIONED BY	APPROVED BY	DATE	CLASSIFICATION
Approved	[REDACTED]	2001/03/03	CONFIDENTIAL

**CONFIDENTIAL**

CIA PHOTO ACCESSION NO. 1 36810	LOT NO. B-730	DATE 6/10/50
AREA <b>Approved For Release 2001/03/03 : CIA-RDP78-05867A000100050027-5</b> 59N USSR <i>Ussr NKVD</i> <i>Markhodka</i>		
GEOGRAPHIC COORDINATES	MAP REFERENCE	
TITLE <i>Japanese Prisoner-of-War Camp. Prisoners are permitted to enjoy basic USSR holidays - Those prisoners are so exhausted they go to bed as soon as day's work is done. Prisoners are required to do a certain quota of work each day.</i>		
DATE OF PICTURE 1949	SOURCE OF 	
CLASSIFICATION 25X1A		
CAPTIONED BY 	VERIFIED BY	
FORM <b>Approved For Release 2001/03/03 : CIA-RDP78-05867A000100050027-5</b> SEP <b>CONFIDENTIAL</b>		

36809

15-730

0/10/58 **CONFIDENTIAL**

AREA (AMS NO.)	COUNTRY	PROVINCE	PLACE
----------------	---------	----------	-------

59N

USSR

RSFSR

PLACE

Wakodoko (NR)

Approved For Release 2001/03/03 : CIA-RDP78-05867A000100050027-5

42° 43' N 132° 51' E

WAC 291

TITLE

Japanese Prisoner-of-War Camp.  
 Poster at night reads: Soviet Russia wants  
 Peace, Freedom, Security and Independence.

25X1A

DATE OF PICTURE  
1949

SOURCE OF [REDACTED]

CLASSIFICATION  
25X1A

CAPTIONED BY  
Appro [REDACTED] 01/03/03

VERIFIED BY  
CIA-RDP78-05867A000100050027-5

FORM NO. 60-53  
SEP 1946

CAPTION REPORT

**CONFIDENTIAL**

38808

B-886

7/10/50

C

AREA NAME NO. 1	COUNTRY	PROVINCE	CITY
Approved For Release 2001/03/03 : CIA-RDP78-05867A000100050027-5			

GEOGRAPHIC COORDINATES	MAP REFERENCE
------------------------	---------------

TITLE
Workshop in school for <u>production of</u> wooden shoes.

DATE OF PICTURE	CLASSIFICATION
1945	25X1A

CLASSIFICATION	CAPTION
25X1A	Approved For Release 2001/03/03 : CIA-RDP78-05867A000100050027-5

FORM NO SEP 1946	CAPTION REPORT
------------------	----------------

36807

B-845

10 July 50

AREA (AMS NO.) COUNTRY PROVINCE PLACE

Approved For Release 2001/03/03 : CIA-RDP78-05867A000100050027-5


GEOGRAPHIC COORDINATES MAP REFERENCE

TITLE

Artist's impression of largest transformer ever built, being shipped by ENGLISH ELECTRIC CO., LTD., to USSR <sup>in exchange for</sup> ~~captured~~ ~~material~~. Characteristics: 90 MVA, 220/115 KV, 3 phase, 50 cycles 60Hz, having in-phase & quadrature voltage regulator. TAP changing on load on 115 KV.

DATE OF PICTURE SOURCE OF PICTURE

1950



25X1A

CLASSIFICATION 25X1A *Conf 1980*

CAPTIONED lease 2001/03/03 : CIA-RDP78-05867A000100050027-5

FORM NO. SEP 1948 CAPTION REPORT

AREA (AMS NO.)	COUNTRY	PROVINCE	PLACE
	OMAN		
Approved For Release 2001/03/03 : CIA-RDP78-05867A000100050027-5			
GEOGRAPHIC COORDINATES		WAC 548	
11 26 20 E 56 25			
TITLE			
Coastline along Strait of Hormuz. Entrance to Persian Gulf			
DATE OF PICTURE		SOURCE OF PICTURE	
1949			
CLASSIFICATION			
CAPTIONED BY		VERIFIED BY	
Approved For Release 2001/03/03 : CIA-RDP78-05867A000100050027-5			
FORM NO. 60-53		CAPTION REPORT	
SEP 1948			

36805

A-2005

10 July 50

C

AREA NAME NO. COUNTRY PROVINCE PLACE

Approved For Release 2001/03/03 : CIA-RDP78-05867A000100050027-5

GEOGRAPHIC COORDINATES

N 29 00 E 34 40

WAC 447

TITLE

133

25X1A

DATE OF PICTURE

1949


CLASSIFICATION

CAPTION BY

Approved For Release 2001/03/03 : CIA-RDP78-05867A000100050027-5

FORM NO. 1 SEP 1944

CAPTION REPORT

CIA PHOTO ACCESSION NO. 1 <b>36804</b>	LOT NO. <b>A-2005</b>	DATE <b>10 July 50</b>
AREA: <b>Approved For Release 2001/03/03 : CIA-RDP78-05867A000100050027-5</b>		
<b>23 K</b>	<b>TRANS-JORDAN</b>	<b>ARABA</b>
GEOGRAPHIC COORDINATES <b>N 29 00 E 34 40</b>		MAP REFERENCE <b>WAC 447</b>
TITLE <b>FACADE over entrance to old fort.</b>		
<div style="text-align: right;"><b>31</b></div>		
<b>25X1A</b>		
DATE OF PICTURE <b>1949</b>	SOURCE 	
CLASSIFICATION <b>Conf.</b>		
CAPTION <b>SEP</b>		REMARKS
FORM <b>Approved For Release 2001/03/03 : CIA-RDP78-05867A000100050027-5</b> SEP 1948		



AREA TAMS NO. 1	46	COUNTRY	OMAN	PROVINCE		DATE	10 July 50
Approved For Release 2001/03/03 : CIA-RDP78-05867A000100050027-5							
GEOGRAPHIC COORDINATES	approx. N26 20 E 56 25		WAC 548				
Coastline along the Strait of Hormuz - Entrance to Persian Gulf.							
DATE OF PICTURE				SOURCE OF PICTURE			
1949							
CLASSIFICATION							
Secret							
CAPTIONED BY				VERIFIED BY			
JCB							
Approved For Release 2001/03/03 : CIA-RDP78-05867A000100050027-5							
FORM NO. 60-53 SEP 1948							
CAPTION REPORT							

30002

10-074

7/10/50

AREA (AMS NO.)	COUNTRY	PROVINCE	PLACE
348 E	Venezuela	Falcon	Amuay Bay

GEOGRAPHIC COORDINATES: 11° 45' N 70° 13' W

Approved For Release 2001/03/03 : CIA-RDP78-05867A000100050027-5

TITLE: Creole Petroleum Corporation Refinery on the Paraguana Peninsula

25X1A

DATE OF PICTURE	SOURCE
1949	[REDACTED]

CLASSIFICATION	APPROVED BY	VERIFIED BY
25X1A	[REDACTED]	[REDACTED]

AREA (AMS NO.)	COUNTRY	PROVINCE	PL/CI
318 E	Venezuela	Falcon	Amuay Bay
GEOGRAPHIC COORDINATES: 11° 45' N 70° 13' W			
TITLE			
Creole Petroleum Corporation Refinery on the Paraguana Peninsula			
25X1A			
DATE OF PICTURE	[REDACTED]		
1949	[REDACTED]		
CLASSIFICATION	[REDACTED]		
25X1A	[REDACTED]		
CAPTIONED BY	VERIFIED BY		
Appr [REDACTED]	001/03/03		CIA-RDP78-05867A000100050027-5
FORM NO. 60-53 SEP 1948	CAPTION REPORT		

12872

1/10/50

Approved For Release 2001/03/03 : CIA-RDP78-05867A000100050027-5

NIS

AREA (AMS NO.)	00000	COUNTRY	Venezuela	PROVINCE	Zulia	DATE	7/10/50	PLACE	Mariguano (NR)
818 E		Venezuela		Zulia		7/10/50		Mariguano (NR)	
GEOGRAPHIC COORDINATES		10° 54' N		72° 34' W		N/S		Approved For Release 2001/03/03 : CIA-RDP78-05867A000100050027-5	
TITLE									
Well Altrixitas No I, 18 miles southeast of town.									
250 acre tract was cleared around drilling rig to discourage surprise attacks by Motilon Indians.									
25X1A									
DATE OF PICTURE		SOURCE							
1949		[REDACTED]							
CLASSIFICATION									
25X1A									
CAPTIONED BY					VERIFIED BY				
[REDACTED]					[REDACTED]				
FORM NO. 60-53									
SEP 1948									
e-2001/03/03 : CIA-RDP78-05867A000100050027-5									
CAPTION REPORT									

36799

B850a

3 July 50

AREA (AMS NO.) COUNTRY PROVINCE PLACE

Approved For Release 2001/03/03 : CIA-RDP78-05867A000100050027-5


GEOGRAPHIC COORDINATES

TITLE  
Warrior's grave in western section of  
country

25X1A

DATE OF PICTURE

1949



CLASSIFICATION

Rest

CAPTIONED BY VERIFIED BY

Approved For Release 2001/03/03 : CIA-RDP78-05867A000100050027-5

FORM NO. 60-53  
SEP 1946

CAPTION REPORT

RESTRICTED

CIA (PHOTO ACCESSION NO.) 36798		LOT NO. B850		DATE July 50										
AREA SK		COUNTRY IRAN		PROVINCE ISFAHAN										
APPROVED FOR RELEASE 2001/03/03		CIA RDP78-05867A000100050027-5												
GEOGRAPHIC COORDINATES			DATE REFERENCE											
TITLE Threshing ground in valley 50 miles west of Isfahan														
<table border="0"> <tr> <td>Ull. Kalan</td> <td>31.5 N</td> <td>50.5 E</td> </tr> <tr> <td>Bakhtiar</td> <td>32.13 N</td> <td>48.7 E</td> </tr> <tr> <td>Isfahan</td> <td>36.425 N</td> <td>51.3 E</td> </tr> </table>						Ull. Kalan	31.5 N	50.5 E	Bakhtiar	32.13 N	48.7 E	Isfahan	36.425 N	51.3 E
Ull. Kalan	31.5 N	50.5 E												
Bakhtiar	32.13 N	48.7 E												
Isfahan	36.425 N	51.3 E												
DATE OF PICTURE 1949		[REDACTED]												
CLASSIFICATION Rest														
CAPTIONED BY Kan			VERIFIED BY JSB											
FORM 100 SEP 59		APPROVED FOR RELEASE 2001/03/03												
		CIA RDP		RESTRICTED										
		0100050027-5												

AREA (AMS NO.)	36797	COUNTRY	IRAN	PROVINCE	ISFAHAN	PLACE	MT. KALAR
Approved For Release 2001/03/03 : CIA-RDP78-05867A000100050027-5							
GEOGRAPHIC COORDINATES	32.0N 51.17E		NIS				
TITLE	URUJAN Valley in the Bahktari country from side of mountain						
DATE OF PICTURE	1949	[REDACTED]					
CLASSIFICATION	RESTRICTED						
CAPTIONED BY	Approved For Release 2001/03/03			CIA-RDP78-05867A000100050027-5			
FORM NO. 60-53 SEP 1948	CAPTION REPORT			RESTRICTED			

36135

13850a

13 July 50

AREA (AMS NO.)	COUNTRY	PROVINCE	PLACE
----------------	---------	----------	-------

5K

IRAN

Sfahān

Mt. Kalāh

Approved For Release 2001/03/03 : CIA-RDP78-05867A000100050027-5

31.51 N 50.55 E

NIS

TITLE  
 URDUJAN  
~~IRANIAN~~ Valley in the Bahktiari count  
 from side of mountain.

25X1A

DATE OF PICTURE	
-----------------	--

1949

CLASSIFICATION	
----------------	--

Rest

CAPTIONED BY	VERIFIED BY
--------------	-------------

Approved For Release 2001/03/03 : CIA-RDP78-05867A000100050027-5

FORM NO. 60-53 SEP 1948 CAPTION REPORT **RESTRICTED**



36795

B850

RESTRICTED July 50

AREA (AMS NO.) COUNTRY PROVINCE STATE

5K

IRAN

ISFAHAN

URUJAN

Approved For Release 2001/03/03 : CIA-RDP78-05867A000109050027-5

GEOGRAPHIC COORDINATES 32.0N 51.17E NIS URUJAN

TITLE Wild lily hocks in ~~the~~ valley near village

25X1A

DATE OF PICTURE 1949

CLASSIFICATION Rest

CAPTIONED BY Approved For Release 2001/03/03 : CIA-RDP78-05867A000100050027-5

FORM NO. 60-53 SEP 1948

CAPTION REPORT RESTRICTED

38134 | B850a

13 June 50

AREA (AMS NO.) SK IRAN PROVINCE ISFAHAN PLACE URUJIAN

Approved For Release 2001/03/03 : CIA-RDP78-05867A000100050027-5

GEOGRAPHIC COORDINATES 32.0N 51.17E ✓ NIS

TITLE URUJIAN Valley (from village (in Bahktiari country))

DATE OF PICTURE 1949 25X1A [REDACTED]

CLASSIFICATION Restr

CAPTIONED BY Approved For Release 2001/03/03 : CIA-RDP78-05867A000100050027-5

FORM NO. 60-53 SEP 1948 CAPTION REPORT RESTRICTED

CIA PHOTO ACCESSION NO. 1 36793	LOT NO. B850	<b>RESTRICTED</b>		DATE 3 July 50
AREA (A) Approved For Release 2001/03/03 : CIA-RDP78-05867A000100050027-5		SK	IRAN	ISFABAN URUJAN
GEOGRAPHIC COORDINATES				
32.0 N 51.17 E NIS				
TITLE URUJAN Valley in Bahktiari country from the village.				
DATE OF PICTURE 1949				
CLASSIFICATION Secret				
CAPTIONED BY Kau			VERIFIED BY JSB	
FORM 9 Approved For Release 2001/03/03 : CIA-RDP78-05867A000100050027-5				

CIA PHOTO ACCESSION NO. 1 <i>36792</i>	LOT NO. <i>B-868</i>	DATE <i>10 June 50</i>
Approved For Release 2001/03/03 : CIA-RDP78-05867A000100050027-5		
AREA <i>4L</i>	COUNTRY <i>Federation of MALAYA</i>	LOCALITY <i>WELLESLEY BUTTERWORTH</i>
GEOGRAPHIC COORDINATES <i>5.24N 100.23 E</i>	MAP REFERENCE <i>WA 859</i>	
TITLE  <i>Former smelter, now used for storing rubber, tin, chemicals.</i>		
DATE OF PICTURE		
SOURCE <i>25X1A</i>		
CLASSIFICATION <i>Conf/Sec</i>		
CAPTIONED	VERIFIED BY <i>EB</i>	
FORM 1 SEP 1949	Caption Report	
Approved For Release 2001/03/03 : CIA-RDP78-05867A000100050027-5		

CIA PHOTO ACCESSION NO. 1 <i>31721</i>	LOT NO. <i>B-868</i>	DATE <i>10 July 58</i>
Approved For Release 2001/03/03 : CIA-RDP78-05867A000100050027-5		
AREA <i>HL</i>	COUNTRY <i>Federation of MALAYA</i>	LOCALITY <i>WELLESLEY BUTTERWORTH</i>
GEOGRAPHIC COORDINATES <i>5.24N 100.23E</i>		MAP REFERENCE <i>WAC 859</i>
TITLE  <i>Formix, smaller, now used for storing rubber, tin, chemical.</i>		
DATE OF PICTURE	SOURCE OF <i>25X1A</i>	
CLASSIFICATION <i>Conf / Ref</i>	VERIFIED BY <i>DSB</i>	
CAPTIONED BY	CAPTION REPORT	
Approved For Release 2001/03/03 : CIA-RDP78-05867A000100050027-5		
FORM 100-53 SEP 1948		

36290		A-868		10 July 50	
AREA (AMS NO.)	COUNTRY	PROVINCE	PLACE		
Approved For Release 2001/03/03 : CIA-RDP78-05867A000100050027-5					
GEOGRAPHIC COORDINATES		MAP REFERENCE			
5.24N 100.29E		WAC 859			
TITLE					
Former smelter, now used for storing rubber, tin, chemicals.					
25X1A					
DATE OF PICTURE	SOURCE				
	[REDACTED]				
CLASSIFICATION					
Conf 12870					
CAPTIONED	A [REDACTED]		25X1A		
Approved For Release 2001/03/03 : CIA-RDP78-05867A000100050027-5			VERIFIED BY		
25X1A			CIA-RDP78-05867A000100050027-5		
FORM NO. SEP 1948 60-53	CAPTION REPORT				

CIA (PHOTO ACCESSION NO.)		36789		15-828		7/10/50	
AREA (AMS NO.)	COUNTRY	PROVINCE	PLACE	Approved For Release 2001/03/03 : CIA-RDP78-05867A000100050027-5			
GEOGRAPHIC COORDINATES		DATE RECEIVED					
TITLE Peasant hut.							
DATE OF PICTURE		SOURCE					
1927		[REDACTED]					
CLASSIFICATION Rest							
CAPTIONED BY		APPROVED BY		VERIFIED BY			
Approve [REDACTED]		01/03/03		CIA-RDP78-05867A000100050027-5			
FORM NO. 60-53 SEP 1946		25X1A CAPTION REPORT					

CIA PHOTO ACCESSION NO. 30783	LOT NO. B-828	DATE 7/10/50
Approved For Release 2001/03/03 : CIA-RDP78-05867A000100050027-5		
AREA 4K	TRAY	
GEOGRAPHIC COORDINATES		MAP REFERENCE
TITLE mashups.		
DATE OF PICTURE 1927	SOURCE 25X1A	
CLASSIFICATION		
CAPTIONED BY		
Approved For Release 2001/03/03 : CIA-RDP78-05867A000100050027-5		
FORM NO. 60-53 SEP 1948	CAPTION REPORT	



CIA PHOTO ACCESSION NO. 1 36787	LOT NO. B-828	DATE 7/10/50
Approved For Release 2001/03/03 : CIA-RDP78-05867A000100050027-5		
AREA NAME 4K	COUNTRY Iraq	PROJ C
GEOGRAPHIC COORDINATES		MAP REFERENCE
TITLE Peasant village and town of mashraf.		
25X1A		
DATE OF PICTURE 1927	SO [REDACTED]	
CLASSIFICATION 25XAA	[REDACTED]	
Approved For Release 2001/03/03 : CIA-RDP78-05867A000100050027-5		

CAPTION REPORT

AREA (AMS NO.)	36752	COUNTRY	Germany	PROMINENT	Russian Zone	PLACE	Berlin
Approved For Release 2001/03/03 : CIA-RDP78-05867A000100050027-5							
GEOGRAPHIC COORDINATES	52°30' N		13°25' E				
TITLE	German Communist youths of the "Young Pioneers" at Werblheide tent city.						
DATE OF PICTURE	May 27, 1950		SOURCE				
CLASSIFICATION	25X1A						
CAPTIONED BY	Ap		VERIFIED BY				
FORM NO. 60- SEP 1948	se 2001/03/03		CIA-RDP78-05867A000100050027-5				
CAPTION REPORT							

CIA (PHOTO ACCESSION NO.)		LOT NO.	DATE	RESTRICTED
36735		B-636a	7/7/57	
AREA (CITY)	APPROVED FOR RELEASE 2001/03/03	PROVINCE	CIA-RDP78-05867A000100050027-5	PLACE
114 M	Germany			Bochum
GEOGRAPHIC COORDINATES		MAP REFERENCE		
52° 32' N 13° 25' E		088 in dust garden square		
TITLE				
Soviet sponsored People's Police parade during May Day celebration.				
DATE OF PICTURE		SOURCE OF		
1950		25X1A		
CLASSIFICATION				
25X1A				
CAPTIONED BY		VERIFIED BY		
[REDACTED]		[REDACTED]		
APPROVED FOR RELEASE 2001/03/03		CIA-RDP78-05867A000100050027-5		
SEP 1948		RESTRICTED		

36785	13-011		
AREA (AMS NO.)	COUNTRY	PROVINCE	PLACE
	Sweden	Värmland -	✓
Approved For Release 2001/03/03 : CIA-RDP78-05867A000100050027-5			
GEOGRAPHIC COORDINATES			
TITLE			
artificial timber chute			
25X1A			
DATE OF PICTURE	500	[REDACTED]	
CLASSIFICATION			
25X1A			
CAPTION:		VERIFIED BY	
[REDACTED]		CIA-RDP78-05867A000100050027-5	
FORM NO. 60-53 SEP 1948			
CAPTION REPORT			

38784

15-817

1/3/00

AREA (AMS NO.) FINLAND PROVINCE Oulu PLACE Rovaniemi

Approved For Release 2001/03/03 : CIA-RDP78-05867A000100050027-5

GEOGRAPHIC COORDINATES 66° 30' N 25° 42' E

TITLE Hotel Pohjanhoivi

25X1A

DATE OF PICTURE

CLASSIFICATION

25X1A

CAPTURED BY

Approv

VERIFIED BY

01/03/03 : CIA-RDP78-05867A000100050027-5

FORM NO. 60-53 SEP 1946

CAPTION REPORT

38783

D-817

1-1-55

C

AREA (AMS NO. 1)	COUNTRY	PROVINCE	PLACE
541M	Sweden	Gavleborg	

Approved For Release 2001/03/03 : CIA-RDP78-05867A000100050027-5

TITLE  
Sawmill in Gästrikland District

Probably name of *Karstkärs*  
 25X1A firm - *unable to locate*

DATE OF PICTURE

CLASSIFICATION  
25X1A

CAPTIONED BY	VERIFIED BY
Ap	YB

FORM NO. 60. SEP 1948  
 2001/03/03 CIA-RDP78-05867A000100050027-5  
 CAPTION REPORT

AREA (AMS NO.)	36782	COUNTRY	Denmark	PROVINCE	Island of Fyn
Approved For Release 2001/03/03 : CIA-RDP78-05867A000100050027-5					
GEOGRAPHIC COORDINATES	55° 20' N	10° 30' E	NIS		
TITLE	Bridge across <sup>↗</sup> to mainland. (Little Belt Sound)				
DATE OF PICTURE	25X1A				
CLASSIFICATION	25X1A				
CAPTIONED BY	App [redacted] se 2001/03/03 : CIA-RDP78-05867A000100050027-5				
FORM NO. 60-53 SEP 1948	CAPTION REPORT				

30181	FD - 81		
AREA (AMS NO.) 133M	COUNTRY Denmark	PROVINCE A	PLACE Bornholm Is.
Approved For Release 2001/03/03 : CIA-RDP78-05867A000100050027-5			
GEOGRAPHIC COORDINATES 55° 10' N 15° 00' E			
TITLE Drying Smoking Herring.			
DATE OF PICTURE -		SC [REDACTED]	
CLASSIFICATION 25X1A			
CAPTIONED BY App [REDACTED]		VERIFIED BY 001/03/03 : CIA-RDP78-05867A000100050027-5	
FORM NO. 60-53 SEP 1948		CAPTION REPORT	



AREA (AMS NO.)	30100	COUNTRY	Hungary	PROVINCE*	Pest-Pilis-Solt-	PLACE	Budapest
GEOGRAPHIC	37M	Approved For Release 2001/03/03 : CIA-RDP78-05867A000100050027-5		47 30 19 02 E		Times-	
TITLE	The "pioneer" railway on Liberty Hill, manned entirely by children.						
DATE OF PICTURE	1949	SOURCE	25X1A				
CLASSIFICATION	Restricted						
CAPTIONED BY	Approved			001/03/03 : CIA-RDP78-05867A000100050027-5			
FORM NO. 60-53 SEP 1948	CAPTION REPORT						

CIA PHOTO ACCESSION NO. 79		LOT NO. R 2804.4	DATE 7/7/50	<b>RESTRICTED</b>
Approved For Release 2001/03/03 : CIA-RDP78-05867A000100050027-5				
AREA (AMS NO.)	COUNTRY	MAP REFERENCE		
80M	Yugoslavia			
GEOGRAPHIC COORDINATES				
TITLE Air Force Uniform				
DATE OF PICTURE		SOURCE OF PICTURE		
1947				
CLASSIFICATION Restricted				
CAPTION		VERIFIED BY		
A [REDACTED]				
Approved For Release 2001/03/03 : CIA-RDP78-05867A000100050027-5				
FORM NO. 60-53 SEP 1948				

CIA PHOTO ACCESSION NO. 1		LOT NO.	DATE	<b>RESTRICTED</b>
Approved For Release 2001/03/03 : CIA-RDP78-05867A000100050027-5		R-2804.4	7/7/50	
AREA (AMS NO.)	COUNTRY	PLACE		
80 M	Yugoslavia			
GEOGRAPHIC COORDINATES		MAP REFERENCE		
TITLE				
Air force overcast				
DATE OF PICTURE		SOURCE OF PICTURE		
1947				
CLASSIFICATION				
Restricted				
CAPTIONED BY		VERIFIED BY		
[Redacted]				
FORM NO. 60-53		25X14		
SEP 1948		Approved For Release 2001/03/03 : CIA-RDP78-05867A000100050027-5		
		<b>RESTRICTED</b>		

CIA PHOTO ACCESSION NO. 30777		REF ID: A66044		RESTRICTED 7/7/50	
AREA NAME NO. 1	COUNTRY	PROVINCE	Approved For Release 2001/08/03 : CIA-RDP78-05867A000100050027-5		
GEOGRAPHIC COORDINATES		MAP REFERENCE			
TITLE Navy Uniform					
DATE OF PICTURE		SOURCE OF PICTURE			
1947					
CLASSIFICATION Restricted					
CAPTION		VERIFIED BY			
Approved		03/03/50 CIA-RDP78-05867A000100050027-5			
FORM NO. 60-53 SEP 1948		CAPTION REPORT			

RESTRICTED

PHOTO ACCESSION NO. 38775 LOT NO. R-2804.4 PLACE 1/1

Approved For Release 2001/03/03 : CIA-RDP78-05867A000100050027-5

COUNTRY

TITLE Peoples Militia uniform, rifle

DATE OF PICTURE 1947 SOURCE OF PICTURE

CLASSIFICATION 25X Approved For Release 2001/03/03 : CIA-RDP78-05867A000100050027-5 VERIFIED BY

FORM NO. 60-53 CAPTION REPORT RESTRICTED

35175

高-K-28044

7/7/50 RESTRICTED

AREA NAME ADJUST COUNTRY PROVINCE PLACE

Approved For Release 2001/03/03 : CIA-RDP78-05867A000100050027-5

GEOGRAPHIC COORDINATES MAP REFERENCE

TITLE

Army Uniform

DATE OF PICTURE SOURCE OF PICTURE

1947

CLASSIFICATION

R

CAPTIONED BY 25X1A 001/03/03 : CIA-RDP78-05867A000100050027-5

App

FORM NO SEP 1948 60-53 CAPTION REPORT RESTRICTED

30774

R-2804.4

DATE

7/7/50

**RESTRICTED**

AREA NAME NO.

COUNTRY

PROVINCE

PLANT

Approved For Release 2001/03/03 : CIA-RDP78-05867A000100050027-5

GEOGRAPHIC COORDINATES

MAP REFERENCE

TITLE

Army uniform - & Russian sub-machine gun

DATE OF PICTURE

1947

SOURCE OF PICTURE

CLASSIFICATION

25X1A

CAPTIONED BY

Appr

1/03/03

CIA-RDP78-05867A000100050027-5

FORM NO. 60-53  
SEP 1948

CAPTION REPORT

**RESTRICTED**

AREA NAME NO. <i>80 M</i>	COUNTRY	PROVINCE	DATE <i>7/7/50</i>	REF ID <i>30113</i>
GEOGRAPHIC COORDINATES		MAP REFERENCE		
Approved For Release 2001/03/03 : CIA-RDP78-05867A000100050027-5				
TITLE				
<i>Army uniform</i>				
<i>gun, folding stock</i>				
<i>German sub-machine</i>				
DATE OF PICTURE				
<i>1947</i>		SOURCE OF PICTURE		
CLASSIFICATION				
<i>25XRA</i>				
CAPTIONED BY		VERIFIED BY		
<i>AP</i>		<i>01/03/03</i>		
FORM NO. 60- SEP 1948				
FORM NO. 60- SEP 1948				
01/03/03 : CIA-RDP78-05867A000100050027-5				
CAPTION REPORT <b>RESTRICTED</b>				



AREA (AME NO.)	COUNTRY	PROVINCE	DATE	<b>RESTRICTED</b>
80 M			7/2/50	
Approved For Release 2001/03/03		CIA-RDP78-05867A000100050027-5		
TITLE		MAP REFERENCE		
army uniform - German				
marker rifle				
DATE OF PICTURE		SOURCE OF PICTURE		
1947				
CLASSIFICATION				
25X1A				
CAPTIONED BY				
App [REDACTED]				
FORM NO. 60-53		03/03 : CIA-RDP78-05867A000100050027-5		
EP. 1948		CAPTION REPORT		
<b>RESTRICTED</b>				

38171

R-2804.4

RESTRICTED 7/7/50

Ⓢ

AREA (AMS NO.)	COUNTRY	PROVINCE	PLACE
Approved For Release 2001/08/02 : CIA-RDP78-05867A000100050027-5			
GEOGRAPHIC COORDINATES		MAP REFERENCE	
TITLE			
army uniform - Russian sub-machine gun -			
DATE OF PICTURE		SOURCE OF PICTURE	
1947			
CLASSIFICATION			
25X1A Restricted			
CAPTIONED BY		DATE	
Appr [redacted]		/03/03	
FORM NO. 60-53 CP 1948			
CAPTION REPORT RESTRICTED			

AREA IAMS NO. 1	COUNTRY	PROVINCE	DATE
27N	USSR	14 Province	7/26/50
Approved For Release 2001/03/03 : CIA-RDP78-05867A000100050027-5			
GEOGRAPHIC COORDINATES			
43 43 N 37 35 E			
TITLE			
12 ton lathe, believed to be Czech manufacture for exhibition in Moscow.			
DATE OF PICTURE			
1949		25X1A	
CLASSIFICATION			
SECRET			
CAPTIONED BY			
GR - Film Re			
FORM NO. 1 SEP 1948			
Approved For Release			
CATION REPORT			

N-4911

7/26/50

Approved For Release 2001/03/03 : CIA-RDP78-05867A000100050027-5

12 ton lathe, believed to be Czech manufacture for exhibition in Moscow.

25X1A

1949

SECRET

GR - Film Re  
Approved For Release

CATION REPORT

7-5

AREA IAMS NO. 1 27M	COUNTRY CZECHOSLOVAKIA USSR	REF ID -491	DATE 2/20/50
GEOGRAPHIC COORDINATES		PROVINCE MOSCOW	REF ID A000400050027-5
Approved For Release 2001/03/03 : CIA-RDP78-05867A000400050027-5			
TITLE		[C-FILE]	
"Skoda" lathe machine on display at Geel Festival Industrial Exhibition in Moscow.			
DATE OF PICTURE 1949	SCURCE	25X1A	
CLASSIFICATION	[REDACTED]		
CAPTIONED BY B/R - Film Base	[REDACTED]		
FORM NO. SEP 1948	Approved For Release		0050027-5
CAPTION REPORT			

27M

CO CZECHOSLOVAKIA

7/26/50

PROVINCE

USSR IN Sverdlovsk Province Moscow District

GEOGRAPHIC COORDINATES

Approved For Release 2001/03/03 : CIA-RDP78-05867A000100050027-5

TITLE

Machinery on display at Czech Industrial Exhibition [Quee press, lathes, etc.] IN MOSCOW. FILE

[Changed - 28 Sept. 1955. JPC]

25X1A

DATE OF PICTURE

1949

SOURCE

CLASSIFICATION

SECRET


CAPTIONED BY

G/R - Film Br.

FORM NO. 1648 SEP 1948

Approved For Release

100050027-5

AREA (AMB. NO.)	27M	COUNTRY	CZECHOSLOVAKIA	112430
GEOGRAPHIC COORDINATES	55° 45' N	37° 35' E	USSR	112430
TITLE	Machinery on display at Czech Industrial Exhibition in Moscow.			
[Changed - 28 Sept. 1955. <i>NDM</i> ]				
DATE OF PICTURE	1949	SOURCE OF PICTURE	25X1A	
CLASSIFICATION	SECRET			
CAPTIONED BY	G/A - Film			
FORM NO. 6015	Approved For Release 2001/03/03 : CIA-RDP78-05867A000100050027-5			
SEP 1948	CAPTION REPORT			

Approved For Release 2001/03/03 : CIA-RDP78-05867A000100050027-5

DD 100

10-804

11/60

✓

AREA (AMS NO.) COUNTRY PROVINCE PLACE

3141M

Sweden

Vasternorrland

Sundsvall

GEOGRAPHIC COORDINATES TITLE

62° 23' N 17° 21' E

Approved For Release 2001/03/03 : CIA-RDP78-05867A000100050027-5


OSS

heading  
Shipping products of the Swedish Cellulose  
Company for shipment

25X1A

DATE OF PICTURE SOURCE

1949



CLASSIFICATION

25X1A

CAPTIONED BY VERIFIED BY

Approved For Release 2001/03/03 : CIA-RDP78-05867A000100050027-5

FORM NO. 60  
SEP 1946

CAPTION REPORT

30100

13-834

1/6/50

✓

AREA (AMS NO.)	COUNTRY	PROVINCE	CITY
----------------	---------	----------	------

3141M

Sweden

Easternsland

Sundsvall

GEOGRAPHIC COORDINATES	CLASSIFICATION
------------------------	----------------

62°23'N 17°21'F

Approved For Release 2001/03/03 : CIA-RDP78-05867A000100050027-5

SONDSVAEL

TITLE
-------

Swedish Cellulose Company Plant, Swedish

25X1A

DATE OF PICTURE	SOURCE
-----------------	--------


1949



CLASSIFICATION
----------------

25X1A

CAPTIONED	VERIFIED BY
-----------	-------------



Approved For Release 2001/03/03 : CIA-RDP78-05867A000100050027-5

FORM NO. 1 EP 1946

CAPTION REPORT



AREA NAME NO. 1	10-837	1/6/50
8341 M	Sweden	Stockholm
Approved For Release 2001/03/03 : CIA-RDP78-05867A000100050027-5		
GEOGRAPHIC COORDINATE	59° 22' N	17° 38' E
TITLE	OSS	SUNDBYBERG
Siemerts Cable Works		
DATE OF PICTURE	1949	25X1A
CLASSIFICATION	25X1A	[REDACTED]
CAPTIONED BY	[REDACTED]	[REDACTED]
FORM NO. 64-5	SEP 1946	Approved For Release 2001/03/03 : CIA-RDP78-05867A000100050027-5
CAPTION REPORT		

00100 | 17-834 | 7700 (u)

AREA (AMS NO.)	COUNTRY	PROVINCE	PLACE
7241M	Sweden	Malmöhus	Malmö
GEOGRAPHIC COORDINATES: 55° 37' N 13° 01' E			
TITLE: <del>Modern</del> Civic theater.			

Approved For Release 2001/03/03 : CIA-RDP78-05867A000100050027-5

OSS

25X1A

DATE OF PICTURE	SOURCE
1949	[REDACTED]

CLASSIFICATION
25X1A

CAPTIONED BY	VERIFIED BY
App [REDACTED]	[REDACTED]

Approved For Release 2001/03/03 : CIA-RDP78-05867A000100050027-5

FORM NO. 60-5 SEP 1948

CAPTION REPORT

36162

D-834

AREA (AWS NO.)	COUNTRY	PROVINCE	PLACE
7R41M	Sweden	Malmöhus	Helsingborg
Approved For Release 2001/03/03 : CIA-RDP78-05867A000100050027-5			
GEOGRAPHIC COORDINATES		E	
56°03'N 12°43'E		O S S	
TITLE			
Electromekanisk plant. Manufacturers electric motors, generators, transformers, and copper wire.			
25X1A			
DATE OF PICTURE	SOURCE		
1949	[REDACTED]		
CLASSIFICATION			
25X1AR			
CAPTIONED BY	VERIFIED BY		
Ap [REDACTED]	2001/03/03 : CIA-RDP78-05867A000100050027-5		
FORM NO. 60-55 SEP 1948	CAPTION REPORT		

30101 | W-828 | PLACE

AREA (AMS NO.) | COUNTRY | PROVINCE | **Approved For Release 2001/03/03 : CIA-RDP78-05867A000100050027-5**

GEOGRAPHIC COORDINATES

TITLE  
*Shaikh Ahmad of Barzan with his  
chieftains.*

25X1A

DATE OF PICTURE  
*1937*

CLASSIFICATION  
*25X1A*

CAPTION  
*Ap*

VERIFIED BY  
**se 2001/03/03 : CIA-RDP78-05867A000100050027-5**

CAPTION REPORT

00100

12-028

4/150

AREA (AMS NO.)	COUNTRY	PROVINCE	PLACE
4K	Iraq		

Approved For Release 2001/03/03 : CIA-RDP78-05867A000100050027-5

TITLE  
 Shaikh Mahmud

25X1A

DATE OF PICTURE	SOURCE
1937	[REDACTED]

CLASSIFICATION	VERIFIED BY
R	[REDACTED]

Approved For Release 2001/03/03 : CIA-RDP78-05867A000100050027-5



38153	D-828	1	PLACE
AREA (AWS NO.)	COUNTRY	PROVINCE	PLACE
4K	<i>Iraq</i>	<i>Mosul</i>	
Approved For Release 2001/03/03 : CIA-RDP78-05867A000100050027-5			
GEOGRAPHIC COORDINATES			
TITLE			
<i>Shaikh carving wooden spoons.</i>			
p 185			
<i>left</i>			
25X1A			
DATE OF PICTURE	SOURCE		
<i>1941</i>			
CLASSIFICATION			
<i>R</i>			
CAPTIONED BY	VERIFIED BY		
<i>Appr</i>			
Approved For Release 2001/03/03 : CIA-RDP78-05867A000100050027-5			
FORM NO. 60-53 SEP 1948	CAPTION REPORT		

AREA (AMS NO.)	30151	COUNTRY	B-828	PROVINCE		DATE	7/7/50
GEOGRAPHICAL NAME	Approved For Release 2001/03/03 : CIA-RDP78-05867A000100050027-5			PROVINCE		PLACE	
TITLE	<p>floor of the temple, Shaikh 'adi, in village of Lalash in the Hakkari mountains</p> <p>State Dept request.</p> <p style="text-align: right;">p. 153 right</p>						
DATE OF PICTURE	1941	SOURCE	25X1A				
CLASSIFICATION	25X1A						
CAPTIONED BY	Ap	Approved For Release 2001/03/03 : CIA-RDP78-05867A000100050027-5					
FORM NO.	60-53	SEP 1948					
CAPTION REPORT							



30155

B-828

7/1/50

AREA (AMS NO.)	COUNTRY	PROVINCE	PAGE
----------------	---------	----------	------

415 9 13  
 Approved For Release 2001/03/03 : CIA-RDP78-05867A000100050027-5

GEOGRAPHIC COORDINATES	MAP REFERENCE
------------------------	---------------

36° 27' N 43° 20' E WIS

TITLE  
 Exterior of the shrine of Shaikh Muhammad  
 on a feast day.

p. 132  
 lower

25X1A

DATE OF PICTURE	SOURCE
-----------------	--------

1941

CLASSIFICATION
----------------

25X1A

CAPTIONED BY	VERIFIED BY
--------------	-------------

FORM NO. 60 SEP 1946

30155	B-828	1/100	
AREA (AMS NO.)	COUNTRY	PROVINCE	PLACE
41	9	Mosul	Bashiqah
Approved For Release 2001/03/03 : CIA-RDP78-05867A000100050027-5			
GEOGRAPHIC COORDINATES		NIS	
36° 27' N 43° 20' E		Shrine	
TITLE			
Dancing the debka in the courtyard of the of Shaikh Muhammad.			
p. 132 upper			
25X1A			
DATE OF PICTURE	SOURCE		
1941	[REDACTED]		
CLASSIFICATION	[REDACTED]		
25X1A	[REDACTED]		
CAPTIONED BY	VERIFIED BY		
App [REDACTED]	2001/03/03 : CIA-RDP78-05867A000100050027-5		
FORM NO. 60-53 SEP 1948	CAPTION REPORT		

AREA (AMS NO.)	COUNTRY	PROVINCE	PLACE
4K	Iraq	mosul	Bahzane
Approved For Release 2001/03/03 : CIA-RDP78-05867A000100050027-5			
TITLE			
Shrine of Shaikh Mand in Village of Bahzane, near Bashiqah.			
(near Bashiqah)			
opp p 42			
upper-			
DATE OF PICTURE	SOURCE		
1941	25X1A		
CLASSIFICATION	25X1A		
CAPTIONED BY	VERIFIED BY		
Approve	2001/03/03		
CIA-RDP78-05867A000100050027-5			
CAPTION REPORT			

AREA (AMS NO.)	COUNTRY	PROVINCE	PLACE
824M	Germany	Thuringen	Weimar
Approved For Release, 2001/03/03 : CIA-RDP78-05867A000100050027-5			
GEOGRAPHIC	50°58'N 11°20'E		OSS
German Policewoman on traffic duty			
25X1A			
DATE OF PICTURE	SOURCE OF P		
1946	[REDACTED]		
CLASSIFICATION	[REDACTED]		
25X1A	[REDACTED]		
CAPTIONED BY	VERIFIED BY		
App [REDACTED]	2001/03/03		CIA-RDP78-05867A000100050027-5
FORM NO. 60-53 SEP 1948	CAPTION REPORT		

00101

13-00

AREA NAME NO. 1 114 M	COUNTRY Germany	PROVINCE Russian Zone	CITY Berlin
Approved For Release 2001/03/03 : CIA-RDP78-05867A000100050027-5			
GEOGRAPHIC COORDINATES 52° 30' N 13° 25' E			
TITLE East German People's Police march past receiving stand in Lustgarten Square during communist youth demonstration			
DATE OF PICTURE May 28 1950		SOURCE OF PICTURE 25X1A	
CLASSIFICATION R			
CAPTIONED BY Ap		VERIFIED BY	
01/25/03: CIA-RDP78-05867A000100050027-5			
FORM NO. 60 SEP 1948			
CAPTION REPORT			

CIA PHOTO ACCESSION NO. 1 36750		7/5/50		RESTRICTED	
AREA	COUNTRY	PROVINCE	PLANT	Approved For Release 2001/03/03 : CIA-RDP78-05867A000100050027-5	
415011		Green	Parrot	Cinfield	
GEOGRAPHIC COORDINATES		MAP REFERENCE			
40° 56' N 24° 25' E					
TITLE					
Direction north.					
DATE OF PICTURE		SOURCE			
Jan 1949		25X1A			
CLASSIFICATION					
25X1A					
CAPTIONED			VERIFIED BY		
[REDACTED]			[REDACTED]		
FOOTNOTES					
Approved For Release 2001/03/03 : CIA-RDP78-05867A000100050027-5					
RESTRICTED					

00170

0 - 2951

11/5/50

AREA (AMS NO. 1)	COUNTRY	PROVINCE	FILE
	China	Manchuria	
Approved For Release 2001/03/03 : CIA-RDP78-05867A000100050027-5			
GEOGRAPHIC COORDINATES			

TITLE
Railroad locomotives lined up on track - Exact location unknown.

25X1A

DATE OF PICTURE	SOURCE
	[REDACTED]
CLASSIFICATION	
Confidential	

CAPTION	VERIFIED BY
[REDACTED]	CIA-RDP78-05867A000100050027-5
FORM N	25X1A
SEP 1948	CAPTION REPORT

**25X6**

**Approved For Release 2001/03/03 : CIA-RDP78-05867A000100050027-5**

**Next 1 Page(s) In Document Exempt**

**Approved For Release 2001/03/03 : CIA-RDP78-05867A000100050027-5**



CIA IPHOTO ACCESSION NO. 1	LOT NO.	DATE
Approved For Release 2001/02/03 : CIA-RDP78-05867A000100050027-5	B-882	3 July 1950
AREA NAME NO. 1	REF ID	PLACE
6K	<del>70000</del>	NEUTRAL TERRITORY
GEOGRAPHIC COORDINATES		MAP REFERENCE
TITLE		
Typical terrain in neutral zone. #2 well (dry hole) in distance. Water storage tanks on horizon. #1 (dry hole) just off lower left.		
25X1A		⑦
DATE OF PICTURE	SOURCE	
Mar - Jun 1950	[REDACTED]	
CLASSIFICATION		VERIFIED BY
Confidential (1950)		
CAPTIONED	Approved For Release 2001/02/03 : CIA-RDP78-05867A000100050027-5	
FORM NO. 1		
SEP 1948		

CIA PHOTO ACCESSION NO. 30745 B-882 3 July 1950

AREA (A.M.S. NO.) COUNTRY ARABIAN PENINSULA NEUTRAL TERRITORY PROVINCE KHOR-EL-MUFATTA PLACE

Approved For Release 2001/03/03 : CIA-RDP78-05867A000100050027-5

GEOGRAPHIC COORDINATES APPROX. 28.32N 48.25E WAC 444 CIA Map Arab States - 4-48

TITLE

Dredge in channel near shore camp of American Independent Oil Company. Converted LST, "AMINOL", supply & base ship of oil company, in background. Direction east.

25X1A

DATE OF PICTURE (Amir) Mar - Jun 1950 SOURCE ~~Propaganda 1949~~



6

CLASSIFICATION

Confidential/1800

CAPTION



release 2001/03/03 : CIA-RDP78-05867A000100050027-5

VERIFIED BY

25X1A CAPTION REPORT

FORM NO. 60 SEP 1948

36144

B-882

3 July 1950

AREA (AMS NO.)	COUNTRY	PROVINCE	PLACE
6K	ARABIAN PENINSULA	NEUTRAL TERRITORY	KHOR-EL-MUFATTAH
Approved For Release 2001/03/03 : CIA-RDP78-05867A000100050027-5			
GEOGRAPHIC COORDINATES		TITLE	
Approx. 28.32N 48.25E		WAC 444 CIA map Arab State - Pet Concessions - 4-48	

Converted LST, "AMINOI", supply & base ship of American Independent Oil Company, in Persian Gulf near mouth of dredged channel. Direction east

DATE OF PICTURE	SOURCE	CLASSIFICATION
MAR-JUN 1950	[REDACTED]	25X1A
1949	[REDACTED]	(5)

CLASSIFICATION	CAPTIONED BY	VERIFIED BY
Confidential/1800	Ap [REDACTED]	[REDACTED]
Approved For Release 2001/03/03 : CIA-RDP78-05867A000100050027-5		
FORM NO. 60 SEP 1946	25X1A OPERATION REPORT	

CIA PHOTO ACCESSION NO. 1	LOT NO. B-882	DATE 3 July 1950
AREA NAME NO. 6K	LOCATION PENINSULA NEUTRAL TERRITORY	REF. 27-51-ATTIA
GEOGRAPHIC COORDINATES	MAP REFERENCE	
Approx. 28.32N 48.25E	WAC 444	CIA Map "Caribbean - Red Americas" 4-48
TITLE		
Converted LST, "AMINOX", supply & base ship of American Independent Oil Company, in channel near shore camp.		
CLASSIFICATION	25X1A	(H)
DATE OF PICTURE	MAR-JUN 1950	SOURCE
	<del>1949</del>	
CAPTIONED BY		VERIFIED BY
Approved For Release 2001/03/03 : CIA-RDP78-05867A000100050027-5		
FORM NO. 60-53	25X1A	
SEP 1948		

CIA PHOTO ACCESSION NO. 1 <i>36742</i>	LOT NO. <i>B-882</i>	DATE <i>3 July 1950</i>
Approved For Release 2001/03/03 : CIA-RDP78-05867A000100050027-5		
AREA (A, B, C, D, E, F, G, H, I, J, K, L, M, N, O, P, Q, R, S, T, U, V, W, X, Y, Z) <i>OK</i>	LOCATION <del>YUWAH</del> <i>AKU</i>	NEUTRAL TERRITORY <i>YHOR-EL-TUTATTA</i>
GEOGRAPHIC COORDINATES <i>Approx. 28.32N 48.25E</i>		MAP REFERENCE <i>WAC 444 + CIA map Iraq States - set coordinates "4-48"</i>
TITLE <i>Shore camp of American Independent Oil Company. Channel dredged [in from shore] to enable oil company's supply &amp; base ship to approach close to shore. Direction west. [Femina]</i>		
<i>Road, well distinct, leads inland about 30 miles to camp of drilling operations.</i>		
DATE OF PICTURE <i>MAR-JUN 1950</i>	COINAGE OF PICTURE <i>[Redacted]</i>	<i>(3)</i>
CLASSIFICATION <i>Confidential 2/1800</i>		<i>25X1A</i>
CAPTIONED BY <i>[Redacted]</i>	VERIFIED BY	
Approved For Release 2001/03/03 : CIA-RDP78-05867A000100050027-5		
FORM NO. 60 SEP-1948	CAPTION REPORT	

CIA PHOTO ACCESSION NO. 30741 B-882 3 July 1950

APPROVED FOR RELEASE 2001/03/03 : CIA-RDP78-05867A000100050027-5

GEOGRAPHIC COORDINATES: Approx 29.02N 48.10E MAP REFERENCE: "Coastal Oil" 7/15/49 p. 239 (S. of FANAR 12)

Loading pier of KUWAIT OIL COMPANY. BURGHAN OIL FIELD in background. Direction west [from Persian Gulf].

Subs CIA

DATE OF PICTURE: MAR-JUN 1950 SOURCE OF PICTURE: [Redacted] 25X1A (2)

CLASSIFICATION: Confidential/1950

CAPTION: App [Redacted] Release 2001/03/03 : CIA-RDP78-05867A000100050027-5 25X1A

AREA NAME NO. 1	30717	COUNTRY	B-882	PROVINCE	3 July 1950
GEOGRAPHIC TITLE	76K	COUNTRY	KUWAIT	PROVINCE	AMAR
Approved For Release 2001/03/03 : CIA-RDP78-05867A000100050027-5					
Approx. 29.02N 48.10E			MAP REFERENCE		
			"World Oil" 7/15/49 p. 229 (S. of FAMAHL)		
Loading pier of KUWAIT OIL COMPANY. BURGHAN OIL FIELD in background. Direction west from Persian Gulf.					
[Route is sludge burning in pits at axis. Show camp & buildings south of pier causeway. Tank farm (storage) at north.					
DATE OF PICTURE	MAR-JUN 1950	SOURCE OF PICTURE			
	Embassy 1949				
CLASSIFICATION	[Redacted]			25X1A	0
CAPTIONED BY	Confidential/USO				
Approved For Release 2001/03/03 : CIA-RDP78-05867A000100050027-5					
FORM NO. SEP 1948 60-	[Redacted]			25X1A	
CAPTION REPORT					

Approved For Release 2001/03/03 : CIA-RDP78-05867A000100050027-5 PROFESSION NO. <u>16739</u>		LOT NO. <u>28838</u>	DATE <u>27 June 50</u>
AREA NAME NO. 1 <u>4K</u>	COUNTRY <u>IRAQ</u>	MI OSU <u>10050027-5</u>	PLACE <u>Rashidiah</u>
GEOGRAPHIC COORDINATES <u>36.27N 43.20E</u> ✓			
TITLE <u>Village washing pool.</u>			
DATE OF PICTURE <u>1941</u>		25X1A	
CLASSIFICATION <u>Rest</u>		VERIFIED BY	
Approved For Release 2001/03/03 : CIA-RDP78-05867A000100050027-5			
FORM NO. 60-53 SEP 1948			



Approved for Release 2001/03/03 : CIA-RDP78-05867A000100050027-5

CIA PHOTO ACCESSION NO. 35738	TO NO. B-28	PROVINC
AIR CASE NO. 4K	CITY	DATE
Red-hut village		
DATE OF PICTURE 1937	NUMBER OF PICTURES see CIA	VERIFIED BY 329
CAPTION REPORT		

Approved for Release 2001/03/03 : CIA-RDP78-05867A000100050027-5

CIA PHOTO ACCESSION NO. 36737		LOT NO. B-828	DATE 6/27/50
AREA 4K		COUNTRY Iraq	REF ID: CIA-RDP78-05867A000100050027-5
GEOGRAPHIC COORDINATES 36°36' N 44°30' E		MAP REFERENCE N/S	
TITLE			
DATE OF PICTURE 1937		[REDACTED]	
CLASSIFICATION R			
CAPTION [REDACTED]		se 2001/03/03 : CIA-RDP78-05867A000100050027-5	
FORM NO. 60-53		25X1A DS B	
CAPTION REPORT			

38738

10-828

6/27/50

AREA NAME NO. 1 HK	COUNTRY 8	PROVINCE	CITY Rayat (N12)
-----------------------	--------------	----------	---------------------

Approved For Release 2001/03/03 : CIA-RDP78-05867A000100050027-5

GEOGRAPHIC COORDINATE 36° 40' N 44° 57' E	DATE VIS
--	-------------

TITLE

25X1A

DATE OF PICTURE 1937	
-------------------------	--

CLASSIFICATION R	
---------------------	--



CAPTIONED [REDACTED]			
-------------------------	--	--	--

Approved For Release 2001/03/03 : CIA-RDP78-05867A000100050027-5

CIA PHOTO ACCESSION NO. <i>4K</i>		LOT NO. <i>B-828</i>	DATE <i>6/27/50</i>
Approved For Release 2001/03/03 : CIA-RDP78-05867A000100050027-5			
AREA <i>4K</i>	COUNTRY <i>Iraq</i>	MAP REFERENCE <i>NIS</i>	
GEOGRAPHIC COORDINATES <i>30° 36' N 44° 30' E</i>		TITLE <i>The Kurdish bridge.</i>	
DATE OF PICTURE <i>1937</i>		<i>25X1A</i>	
CLASSIFICATION <i>R</i>		CAPTURED BY <i>[Redacted]</i>	
FORM NO. 60-53 SEP 1948		CAPTION REF <i>25X1A JSB</i>	
Approved For Release 2001/03/03 : CIA-RDP78-05867A000100050027-5			

CIA PHOTO ACCESSION NO. 1		30734	B-828	0721/50
AREA NAME	COUNTRY	PROVINCE		
Approved For Release 2001/03/03 : CIA-RDP78-05867A000100050027-5		Ruwandiz (IVR)		
GEOGRAPHIC COORDINATES		VIS		
36° 36' N 44° 30' E				
TITLE				
Main bridge over the Ruwandiz River.				
25X1A				
DATE OF PICTURE		[REDACTED]		
1937		[REDACTED]		
CLASSIFICATION				
R				
CAPTION		Approved For Release 2001/03/03 : CIA-RDP78-05867A000100050027-5		
FORM NO. 60-53		25X1A		
SEP-1948				
CAPTION REPORT				

CIA PHOTO ACCESSION NO. 1	LOT NO.	DATE
30733	B-828	6/27/50
Approved For Release 2001/03/03 : CIA-RDP78-05867A000100050027-5 (NR)		
AREA (AM NO.)	TITLE	MAP REFERENCE
4K Iraq		NIS
GEOGRAPHIC COORDINATES		
36°36'N 44°30'E		
TITLE		
The Balkian Bridge.		
25X1A		
DATE OF PICTURE	[REDACTED]	
1937		
CLASSIFICATION	R	
CAPTIONED BY	25X1A	VERIFIED BY
[REDACTED]		JSB
Approved For Release 2001/03/03 : CIA-RDP78-05867A000100050027-5		
FORM NO. 60-53	SEP 1948	

CIA PHOTO ACCESSION NO. 1	LOT NO.	DATE
24737	B-828	6/27/50
Approved For Release 2001/03/03 : CIA-RDP78-05867A000100050027-5 (NR)		
AREA NAME NO. 1	AREA NO. 2	MAP REFERENCE
4K	Iraq	
GEOGRAPHIC COORDINATES		
TITLE		
Balkan Gorge		
DATE OF PICTURE	25X1A	
1937		
CLASSIFICATION	25X1A	
CAPTIONED BY	VERIFIED BY	
	DSB	
Approved For Release 2001/03/03 : CIA-RDP78-05867A000100050027-5		
FORM NO. 60-53 SEP. 1948		

CIA PHOTO ACCESSION NO.

36737

D-828

49-11-20

ARL 14MS NO.

COUNTRY

PROVINCE

Ruwanda (RW)

Approved For Release 2001/03/03 : CIA-RDP78-05867A000100050027-5

GEOGRAPHIC COORDINATES

36° 36' N 44° 30' E

NIS

TITLE

Half-tunneled roadway in the Ruwanda gorge.

25X1A

DATE OF PICTURE

1937

SOURCE



CLASSIFICATION

R

CAPTION

App



Approved For Release 2001/03/03 : CIA-RDP78-05867A000100050027-5

25X1A

CAPTION REPORT



CIA PHOTO ACCESSION NO.		36730	13-828	09/27/50
AREA NAME NO.	COUNTRY	PROVINCE	Berserini (VR)	
Approved For Release 2001/03/03 : CIA-RDP78-05867A000100050027-5				
GEOGRAPHIC COORDINATES		WAC 340		
approx 36° 36' N 44° 41' E				
TITLE old bridge over the Berserini River				
25X1A				
DATE OF PICTURE	SOURCE			
1937	[REDACTED]			
CLASSIFICATION R				
CAPTION	Approved For Release 2001/03/03 : CIA-RDP78-05867A000100050027-5			
FORM NO. 60-53 SEP 1948				
CAPTION REPORT				

CIA PHOTO ACCESSION

36729

10-828

7-1-57

AREA NAME NO.

COUNTRY

PROVINCE

Berserini Gorge

Approved For Release 2001/03/03 : CIA-RDP78-05867A000100050027-5

GEOGRAPHIC COORDINATES

approx. 36° 38' N 44° 41' E WAC 340

TITLE

25X1A

DATE OF PICTURE

1937

CLASSIFICATION

25X1A

CAPTION

[Redacted]

Approved For Release 2001/03/03 : CIA-RDP78-05867A000100050027-5

VERIFIED BY

FORM NO. 60-53  
SEP 1948

CAPTION REPORT

CIA PHOTO ACCESSION NO.	36723	70-828	7-11
AREA NAME NO.		COUNTRY	Rwanda
Approved For Release 2001/03/03 : CIA-RDP78-05867A000100050027-5			
PROVINCE			
GEOGRAPHIC COORDINATES	36° 36' N 44° 30' E		IVIS
TITLE			
DATE OF PICTURE	1937	25X1A	
CLASSIFICATION	R		
CAPTION	App	Approved For Release 2001/03/03 : CIA-RDP78-05867A000100050027-5	
FORM NO. 60-53 SEP 1948	CAPTION REPORT		

CIA PHOTO ACCESSION NO. 1		LOT NO.		
35727		B-828	6/27/50	CNR
AREA (AMT. NO.)	COUNTRY	PROVINCE	Approved For Release 2001/03/03 : CIA-RDP78-05867A000100050027-5	
36° 36' N 44° 30' E		NIS		
TITLE: Caravan tracks in the Ruwenzori River gorge.				
25X1A				
DATE OF PICTURE	50	[REDACTED]		
1937				
CLASSIFICATION: 25X1A				
CAPTIONED: Approved For Release 2001/03/03 : CIA-RDP78-05867A000100050027-5				
FORM NO. 60-53 SEP 1948				
CAPTION REPORT				

Approved For Release 2001/03/03 : CIA-RDP78-05867A000100050027-5

6/27/50

C

AREA NAME NO. 1	30725	COUNTRY	Iraq	MAP REFERENCE	WAC 340
GEOGRAPHIC COORDINATES	approx. 36° 38' N 44° 21' E				
TITLE	Road up Spilik Pass				
DATE OF PICTURE	1937	SOURCE	[REDACTED]		
CLASSIFICATION	25X1A		VERIFIED BY	[REDACTED]	
FORM NO. 60-53	1/03/03 : CIA-RDP78-05867A000100050027-5				

25X1A

Approved For

CAPTION REPORT

Approved for Release 2001/03/03 : CIA-RDP78-05867A000100050027-5


PHOTO ACCESSION NO. 1	30725	LOT NO.	828	PROVINCE
FRAME NO. 1	4K	COUNTRY	Irak	REF. FILE NO.
GEOGRAPHIC COORDINATES	a Kurdish ploughman.			
TITLE	25X1A			
[REDACTED]				
DATE OF CAPTURE	27	VERIFIED	DSB	
Approved for Release 2001/03/03 : CIA-RDP78-05867A000100050027-5				
CAPTION				
REPORT				

AREA (AMS NO.)	30724	LOT NO.	B-828	DATE	6/27/50
COUNTRY		PROVINCE			
COORDINATES	36°10'N 44°0'E	MAP REFERENCE	NIS		
TITLE					
DATE OF PICTURE	1937	25X1A			
CLASSIFICATION	25X1A	[REDACTED]			
CAPTIONED BY	[REDACTED]	3/03 : CIA-RDP78-05867A000100050027-5			
FORM NO.	SEP 1948 60-53	DSB			

Approved For Release 2001/03/03 : CIA-RDP78-05867A000100050027-5

AREA NAME NO. 415	COUNTRY B 828	DATE 6/27/50
Approved For Release 2001/03/03 : CIA-RDP78-05867A000100050027-5		
COORDINATES 36° 36' N 44° 30' E	MAP REFERENCE NIS	Ruwandiz
TITLE Ruwandiz River Gorge.		
RUWANDIZ		

DATE OF PICTURE 1937
CLASSIFICATION 25X1A
CAPTIONED BY App
FORM NO. 60-5 SEP. 1948



SE 2001/03/03 : CIA-RDP78-05867A000100050027-5

DSR

CAPTION REPORT



AREA	36722	B828	27 June 50
COORDINATE	4K	150	27 June 50
PROVINCE	Approved For Release 2001/03/03	CIA-RDP78-05867A000100050027-5	1941
MAP REFERENCE	36.27N 43.20E ✓	NIS	
TITLE	Villagers stream into town for religious festival		
DATE OF PICTURE	1941	25X1A	
CLASSIFICATION	Best	[REDACTED]	
CAPTIONED BY	Approved For Release 2001/03/03	CIA-RDP78-05867A000100050027-5	513

Approved For Release 2001/03/03 : CIA-RDP78-05867A000100050027-5		LOT NO.	27 June 50
APPROX. DATE	4K	COUNTRY	IRAQ
IDENTIFICATION	36.27N 43.20E	CITY	MOSUL
			NIS
	LAMENTING WOMEN at the Tombs		
	The Shrine of Melke Miran + graves.		
			BASHIGAN
	25X1A		
DATE OF PICTURE	1941		
CLASSIFICATION	Rest	VERIFIED BY	DSB
Approved For Release 2001/03/03 : CIA-RDP78-05867A000100050027-5		CAPTION REPORT	
FORM NO.	60-53		
SEP	1948		

Approved For Release 2001/03/03 : CIA-RDP78-05867A000100050027-5

TK 15828

IRAQ

June 50

valley of Shaikh 'Adi

C

25X1A

DATE OF PICTURE

1941

CLASSIFICATION

CAPTIONED BY

Roch  
Kam

FORM NO.  
SEP 1948 60-53

Approved For Release