

30719 | B828

4K | 27 June 50

Approved For Release 2001/03/03 : CIA-RDP78-05867A000100050028-4

unable to locate

Litlata

MANDI type hut.

DATE OF PICTURE

1937

SOURCE OF PICTURE

see CIA

G. Plate 21 of p 128

CLASSIFICATION

CAPTIONED BY

~~_____~~

Approved ~~_____~~ Release 2001/03/03 : CIA-RDP78-05867A000100050028-4

FORM NO. 60-53
SEP 1948

VERIFIED BY

JSD

CAPTION DESIGNED

CIA PHOTO ACCESSION NO.	35718	LOT NO.	B828	27 June 50
APPROVED FOR RELEASE	2001/03/03	CIA-RDP78-05867A000100050028-4	4K	IRAG
REFERENCE	30.3 ON 47.49 B			
JEMALI type hut with clay walls.				
a plate 21 of 128				
DATE OF PICTURE	1937	SOURCE OF PICTURE	200 CIA	
CLASSIFICATION	25X1A			
Approved For Release 2001/03/03 : CIA-RDP78-05867A000100050028-4				
CAPTION REPORT				

CIA PHOTO ACCESSION NO.	LOT NO.	DATE
35717	B 828	27 June 50
Approved For Release 2001/03/03 : CIA-RDP78-05867A000100050028-4		
APPROXIMATE COORDINATES	APPROXIMATE REFERENCE	
33.21N 44.25E	✓	
TITLE		
Silver ship		
(Hinnix bar ANBAR, right)		
DATE OF PICTURE	SOURCE OF PICTURE	
1937	The Mandates of Iraq and Iran E.S. Dawood CIA Library London	
CLASSIFICATION		
Approved For Release 2001/03/03 : CIA-RDP78-05867A000100050028-4		
25X1A		
CAPTION REPORT		

APR 1946 NO. 1	COUNTRY	B-863	PROVINCE	7/3/50	C
Approved For Release 2001/03/03 : CIA-RDP78-05867A000100050028-4					
GEOGRAPHIC COORDINATES		PLACE			
54°40'N 51°50'E		WAC 165			
TITLE					
Sketch with key showing street plan and location of churches in the "old city".					
Part 1 of 2 parts					
" 2 " " "					
DATE OF PICTURE		SOURCE OF PICTURE			
		"Vilnius, the Capital of Lithuania" - book by Jadas J. Vizgirda. Published in Germany, (US Zone) 1948			
CLASSIFICATION		APPROVED FOR RELEASE			
RESTRICTED		25X1A			
CAPTIONED		Approved For Release 2001/03/03 : CIA-RDP78-05867A000100050028-4			
FORM NO. 1		SEP 1946			
CAPTION REPORT					

FORM 4
SEP 1946

Apr [redacted] case 2001/03/03 : CIA-RDP78-05867A000100050028-4

RESTRICTED

~~1/2~~ (LEFT) AND "WAR
CORPORAL" (RIGHT) LAUNCHING
SITES.

MAY 1946

Apr

Release 2001/03/03 : CIA-RDP78-05867A0001000500

RESTRICTED

AREA TAMS NO. 38V COUNTRY USA DATE 6/30/50

Approved For Release 2001/03/03 : CIA-RDP78-05867A000100050028-4

TITLE V-2 Rocket in preparation for a stationary test

DATE OF PICTURE April 1946 SOURCE OF PICTURE

CLASSIFICATION R 25X1A

CAPTIONED BY Approved [redacted] 03/03 : CIA-RDP78-05867A000100050028-4

Approved For Release

01/03/03 : CIA-RDP78-05867A000100050028-4

LAUNCHING PLATFORM AND V-2
ROCKET WITHOUT WAR HEAD.

APRIL 1946

Approved For Release

01/03/03 : CIA-RDP78-05867A000100050028-4

Approved For Release

01/03/03 : CIA-RDP78-05867A000100050028-4

V-2 BEING PLACED IN
LAUNCHING POSITION.

Approved For Release

01/03/03 : CIA-RDP78-05867A000100050028-4

MAY 1946

Approved For Release

1/03/03 : CIA-RDP78-05867A000100050028-4

V-2 ROCKET BEING PLACED
IN POSITION FOR LAUNCHING

MAY 1946.

Approved For Release

1/03/03 : CIA-RDP78-05867A000100050028-4

CLASSIFICATION

Approved For Release 2001/03/03 : CIA-RDP78-05867A000100050028-4

APPROVED BY



REASON

CAPTION REPORT R

FUELING
PEROXIDE, V-2 WITH HYDROGE
MAY 1946

Approved For Release 2001/03/03 : CIA-RDP78-05867A000100050028-4

LOADING ALCOHOL ABOARD V-2
PREPARATORY TO LAUNCHING
MAY 1946

Approved For Release 2001/03/03 : CIA-RDP78-05867A000100050028-4

V-2 ROCKET IMMEDIATELY
AFTER FIRING.

MAY 1946

Approved For Release 2001/03/03 : CIA-RDP78-05867A000100

CIA PHOTO ACCESSION NO. 38707		LOT NO. B-852	DATE 6/29/50	RESTRICTED
Approved For Release 2001/03/03 : CIA-RDP78-05867A000100050028-4		COUNTRY USA	PROJECT NEW EX-10	REF ID: A66284
GEOGRAPHIC COORDINATES		MAP REFERENCE		
TITLE Army Ordnance Proving Ground. War Head of V-2, showing end of parachute container				
DATE OF PICTURE Feb 1947		SOURCE OF PICTURE		
CLASSIFICATION Approved For Release 2001/03/03 : CIA-RDP78-05867A000100050028-4				
CAPTIONED BY		REPORT		
FORM NO.		RESTRICTED		

Feb 19 47

Approved For Release 2001/03/03 : CIA-RDP78-05867A000100050028-4

R

CYLINDER IN WHICH PARACHUTE
AND SCIENTIFIC INSTRUMENT
PLACED. V-2

Approved For Release 2001/03/03 : CIA-RDP78-05867A000100050028-4

Beam

Approved For Release 2001/03/03 : CIA-RDP78-05867A000100050028-4

INTERIOR OF PARACHUTE
CONTAINER PLACED IN THE
WAR HEAD OF V-2 ROCKEE

Approved For Release 2001/03/03 : CIA-RDP78-05867A000100050028-4

FEB 1947

ORDNANCE MAN INSERTS PARA-
CHUTE CONTAINER IN WAR HEAD
OF V-2 ROCKET.
FEB. 1947

R
L
L

- INTERIOR OF PARACHUTE
CONTAINER PLACED IN THE
WAR HEAD OF V-2 ROCKET

Feb 19 1947


Approved For Release 2001/03/03 : CIA-RDP78-05867A000100050028-4

WAR HEAD OF V-2
ROCKET.

Approved For Release 2001/03/03 : CIA-RDP78-05867A000100050028-4

R

STATION - 140



CUX HAVEN, GERMANY

~~SECRET~~

V-2 ROCKET IN THE VERTICAL

FIRING POSITION SURROUNDED BY

FIRING POSITION SURROUNDED BY

CIA PHOTO ACCESSION NO. 1

REF. NO.

Approved For Release 2001/03/03 : CIA-RDP78-05867A000100050028-4

GEOGRAPHIC COORDINATES

53°53' N 8°42' E

TITLE

German V-2 Rocks

DATE OF PICTURE

Oct 1945

Approved For Release 2001/03/03 : CIA-RDP78-05867A000100050028-4

CLASSIFICATION

R

RESTRICTED

CIA PHOTO ACCESSION NO. 1	38699	LOT NO.	B-852	1/1
AREA NAME NO. 1	4M	PROVINCE	Germany	
Approved For Release 2001/03/03 : CIA-RDP78-05867A000100050028-4				
GEOGRAPHIC COORDINATES				
TITLE	The Rheintochter III, a radio-controlled glide rocket, in-flight.			
	[Captured german photograph]			
DATE OF PICTURE	May 1945	SOURCE OF PICTURE		
CLASSIFICATION	Approved For Release 2001/03/03 : CIA-RDP78-05867A000100050028-4			
CAPTIONED BY	[REDACTED]	25X1A	CAPTION REPORT	
			RESTRICTED	

THE X-4 TYPE
GUIDED MISSILE .

NOV. 1945

DATE OF PICTURE

1945

Approved For Release 2001/03/03 : CIA-RDP78-05867A000100050028-4

R

THE "VIPER" ON A
LAUNCHING RACK.

Approved For Release 2001/03/03 : CIA-RDP78-05867A000100050028-4

NOV. 1945

THE "VIPER", A PILOTED,
ROCKET-PROPELLED MISSILE

NOV. 1945

CIA PHOTO ACCESSION NO. 38695	LOT NO. B-852	DATE 6/30/50	RESTRICTED
APPROVED FOR RELEASE 2001/03/03 : CIA-RDP78-05867A000100050028-4	PROVINCE Germany	PLACE	
MAP NAME NO. 4M	MAP REFERENCE		
GEOGRAPHIC COORDINATES			
TITLE The "Viper", a jet-powered rocket-propelled missile in flight. [Captured German photo]			
DATE OF PICTURE 1945 1945			
SOURCE OF PICTURE			
APPROVED FOR RELEASE 2001/03/03 : CIA-RDP78-05867A000100050028-4			
CLASSIFICATION			
CAPTIONED BY			
25X1A			
CAPTION REPORT			
RESTRICTED			

06034

13872

130

AREA (AMS NO.)	COUNTRY	PROVINCE	PLACE
264	KOREA	CHUNGCHONG	SEIKANG

Approved For Release 2001/03/03 : CIA-RDP78-05867A000100050028-4

36.52N 127.0E

TITLE
Village of mud or reed houses with thatched roofs.

25X1A

DATE OF PICTURE

Reduced to Post. for NIE - 5 May 1952

CLASSIFICATION
Conf Post.

Approved For [redacted] 2001/03/03 : CIA-RDP78-05867A000100050028-4

FORM NO. 60-53
SEP 1948

25X1A

CAPTION REPORT

AREA (AMS NO.)	COUNTRY	PROVINCE	PLACE
8161	KOREA	SEOUL	SEOUL
Approved for Release 2001/03/03 : CIA-RDP78-05867A000100050028-4			
37.31N, 127.06E ✓ Times			
TITLE			
Central fire station			
DATE OF PICTURE	25X1A		
	[REDACTED]		
CLASSIFICATION			
Conf			
CAPTIONED BY	Approved for Release 2001/03/03 : CIA-RDP78-05867A000100050028-4		VERIFIED BY
[REDACTED]	25X1A		[REDACTED]
FORM NO. 60-53 SEP 1948	CAPTION REPORT		

30891

13772

30 June 50

AREA (AMS NO.)	COUNTRY	PROVINCE	PLACE
----------------	---------	----------	-------

4166	Korea	North	Pyongyang
------	-------	-------	-----------

GEOGRAPHIC COORDINATES	MAP REFERENCE
------------------------	---------------

39.06 N 125.46 E	goda
------------------	------

TITLE

Headquarters of Kim Il Sung, Communist leader. Black painted walls are enlivened with Korean legends.

North Korean.

DATE OF PICTURE	25X1A
-----------------	-------

CLASSIFICATION

Conf

CAPTIONED BY	VERIFIED BY
--------------	-------------

A [redacted] 25X1A

Approved For Release 2001/03/03 : CIA-RDP78-05867A000100050028-4

CIA PHOTO ACCESSION NO. 36690	LOT NO. B877	DATE 30 June 58
AREA TAKEN IN 416L Korea	Approved For Release 2001/03/03 : CIA-RDP78-05867A000100050028-4	Pyongan-Namdo Pyong Yang
GEOGRAPHIC COORDINATES 39.06 N 125.46 E ✓	REFERENCE Guard	
TITLE Traffic policeman carries red and white striped club with which he directs traffic.		
DATE OF PICTURE —	25X1A	
CLASSIFICATION Conf		
CAPTIONED BY App [redacted]	Release 2001/03/03 : CIA-RDP78-05867A000100050028-4	25X1A
FORM NO. 60- SEP 1948	CAPTION REPORT	

AREA (AMS NO.)	COUNTRY	PROVINCE	PLACE
3872	Korea	Pyongyang	30 June 50
Approved For Release 2001/03/03 : CIA-RDP78-05867A000100050028-4			
GEOGRAPHIC COORDINATES	Gowols		
39.06 N 125.46 E			
TITLE	Red Army Hall, which houses Soviet officers' Club, is decorated with placard depicting Lenin riding a tank into battle. Korean constabulary patrol, foreground.		
DATE OF PICTURE	25X1A		
CLASSIFICATION	Conf		
CAPTIONED BY	VERIFIED BY	Release 25X12 2001/03/03 : CIA-RDP78-05867A000100050028-4	
App			
FORM NO. SEP 1948 60-53	CAPTION REPORT		

30003

B872

30 June 50

AREA (AMS NO.)	COUNTRY	PROVINCE	PLACE
Approved For Release 2001/03/03 : CIA-RDP78-05867A000100050028-4	Korea	PYONGAN	Pyongyang
GEOGRAPHIC COORDINATES			
39.06 N 125.46 E ✓ gooder.			
TITLE			
Communist boys and girls carry posters of Stalin and Kim Il Sung, North Korean Communist leader, through the city streets.			
DATE OF PICTURE			
—		25X1A	
CLASSIFICATION			
Conf			
CAPTIONED BY	VERIFIED BY		
Ap [redacted]	25X1A		
Approved For Release 2001/03/03 : CIA-RDP78-05867A000100050028-4			
FORM NO. 60-53 SEP 1948	CAPTION REPORT		

36687

13872

30 June 52

AREA (AMS NO.) COUNTRY PROVINCE PLACE

416 L KOREA PYONGNAM P. PYONGYANG
Approved For Release 2001/03/03 : CIA-RDP78-05867A000100050028-4

GEOGRAPHIC 39.06 N 125.46 E ✓ GARD

TITLE
Uniform of Korean Constabulary bears strong resemblance to uniform of occupying Russians.

25X1A

DATE OF PICTURE

CLASSIFICATION

Conf

CAPTIONED BY [Redacted] VERIFIED BY [Redacted]
Approved For Release 2001/03/03 : CIA-RDP78-05867A000100050028-4

FORM NO. 60-53 SEP 1948 CAPTION REPORT

30000

B872

30 June 50

AREA (AMS NO.) COUNTRY PROVINCE PLACE

Approved For Release 2001/03/03 : CIA-RDP78-05867A000100050028-4
KOREA P. Province North Pyongan

GEOGRAPHIC COORDINATES
39.06 N 125.46 E Goveles on guard

TITLE
Members of Korean constabulary, Govern-
ment building, near

DATE OF PICTURE 25X1A

CLASSIFICATION

CAPTIONED BY 25X1A VERIFIED BY
Ap [redacted] or Release 2001/03/03 : CIA-RDP78-05867A000100050028-4

FORM NO. 60-53 SEP 1946 CAPTION REPORT

30005

B872

30 June 50

AREA NAME NO. 1 COUNTRY FREQUENCY

Approved For Release 2001/03/03 : CIA-RDP78-05867A000100050028-4


GEOGRAPHIC COORDINATES

39.06 N 125.46 E Good

TITLE
Red Army Hall. Painting of Soviet
~~State and Army~~ Stalin and the Army
General Staff.

DATE OF PICTURE 25X1A

~~1951~~



CLASSIFICATION
A ~~CONF~~

CAPTIONED BY [Redacted] VERIFIED BY [Redacted]
Approved For Release 2001/03/03 : CIA-RDP78-05867A000100050028-4

AREA (AMS NO.)	COUNTRY	PROVINCE	PLACE
4166	Korea	Pyeong Nam	Pyeong Yang
Approved For Release 2001/03/03 : CIA-RDP78-05867A000100050028-4			
GEOGRAPHIC COORDINATES	TITLE		
39.06 N 125.46 E	Portraits of Stalin, Lenin and North Korean Communist leader Kim Il Song hang over local political headquarters. North Korean Communist leader Kim Il SONG center of group of portraits at right		
DATE OF PICTURE	25X1A		
CLASSIFICATION	CONF		
CAPTIONED BY	VERIFIED BY		
Approved	CIA-RDP78-05867A000100050028-4		
FORM NO. 60-53 SEP 1948	CAPTION REPORT		

00007 | B 872 | 30 June 50 | C

Approved For Release 2001/03/03 : CIA-RDP78-05867A000100050028-4

39.06 N 125.46 E - Gwols.

Portraits of Stalin, Lenin and North Korean Communist leader Kim Il Song hang over local political headquarters. North Korean Communist leader Kim Il SONG center of group of portraits at right

DATE OF PICTURE: 25X1A

CLASSIFICATION: CONF

CAPTIONED BY: Approved

VERIFIED BY: CIA-RDP78-05867A000100050028-4

00000

13872

30 June 30

AREA (AWS NO.) COUNTRY PROVINCE PLACE

4161 Korea Pungang North Pungyang

GEOGRAPHIC COORDINATES 39.06 N 125.46 E ✓ Grid

TITLE Russian factory bears portraits of Stalin and Korean Communist leader Kim Il Sung. Pill box at right of entrance.

DATE OF PICTURE 25X1A

CLASSIFICATION Conf

CAPTIONED BY Ap [redacted] 25X1A Release 2001/03/03 : CIA-RDP78-05867A000100050028-4

FORM NO. 60-53 SEP 1946 CAPTION REPORT

AREA (AMS NO.)	COUNTRY	PROVINCE	PLACE
4161	KOREA	Pyongan Namdo	YANG
GEOGRAPHIC COORDINATES		DATE	
39.06N 125.46E		30 June 30	
TITLE			
Communist demonstration in front of Red Army Hall			
DATE OF PICTURE			
25X1A			
CLASSIFICATION			
Conf			
CAPTIONED BY		VERIFIED BY	
App		[Redacted]	
FORM NO. 60-53 SEP 1948			
25X1A			
CAPTION REPORT			

Approved For Release 2001/03/03 : CIA-RDP78-05867A000100050028-4

Release 2001/03/03 : CIA-RDP78-05867A000100050028-4

AREA (AMS NO.)	0000	COUNTRY	13872	PROVINCE	30 June 50	FILE	U
GEOGRAPHIC	416L	KOREA	Pyongan Nam P. Province				
TITLE	39.06N 125.48 E		✓	✓	✓		
Communist woman speaker address meeting							
DATE OF PICTURE			25X1A				
CLASSIFICATION	Conf						
CAPTIONED BY	A [redacted]			VERIFIED BY	S [redacted]		
FORM NO. SEP 1948	60-53			25X1A			
CAPTION REPORT							

Approved For Release 2001/03/03 : CIA-RDP78-05867A000100050028-4

AREA NAME NO. 1	COUNTRY	PROVINCE	PLACE
	B872		30 June 50
Approved For Release 2001/03/03 : CIA-RDP78-05867A000100050028-4			
GEOGRAPHIC COORDINATES			
39.06 N	125.46 E	Gorodes	
TITLE			
Portraits of Lenin, Stalin and Korean Communist leader, KIM IL SUNG and Stalin hang along street			
DATE OF PICTURE			
25X1A			
CLASSIFICATION			
Conf			
CAPTIONED BY	VERIFIED BY		
Ap	25X1A		355
Approved For Release 2001/03/03 : CIA-RDP78-05867A000100050028-4			
FORM NO. 60-55	CAPTION REPORT		
SEP 1946			

AREA (AMS NO.)	COUNTRY	PROVINCE	PLAT
4161	Korea	Pyeongnam	30 June 30
Approved For Release 2001/03/03 : CIA-RDP78-05867A000100050028-4			
GEOGRAPHIC	TITLE		
39.06 N 125.46 E	fords		
Red Army soldiers and drozhki (flaked wagons)			
DATE OF PICTURE	25X1A		
	[REDACTED]		
CLASSIFICATION			
Capt			
CAPTIONED BY	VERIFIED BY		
App [REDACTED]	25X1A 2001/03/03		CIA-RDP78-05867A000100050028-4
FORM NO. 60-53 SEP 1948			
CAPTION REPORT			

00010

AREA (AMS NO.)	COUNTRY	PROVINCE	PLACE
416L	Korea	Pyeongnam	C
Approved For Release 2001/03/03 : CIA-RDP78-05867A000100050028-4			
GEOGRAPHIC COORDINATES	TITLE		
39.26 N 125.46 E	Goodies.		
Posters depicting activities of farmers, factory workers and students, appear frequently throughout the city.			
DATE OF PICTURE	25X1A		
CLASSIFICATION	Conf		
CAPTIONED BY	or Release 2001/03/03 : CIA-RDP78-05867A000100050028-4		
FORM NO. SEP 1948 60753	CAPTION REPORT		

25X6

Approved For Release 2001/03/03 : CIA-RDP78-05867A000100050028-4

Next 2 Page(s) In Document Exempt

Approved For Release 2001/03/03 : CIA-RDP78-05867A000100050028-4

CIA PHOTO ACCESSION NO. 1	LOT NO.	DATE
30673	B-857	30 June 50
Approved For Release 2001/03/03 : CIA-RDP78-05867A000100050028-4		
AREA : 413M	Belgium	BRABANT
GEOGRAPHIC COORDINATES		MAP REFERENCE
50.52 N. 4.22 E		Terme Fay.
TITLE		
May Day demonstration of the Belgian Communist Party. Grand Place.		
DATE OF PICTURE	SOURCE OF PICTURE	
1 May 1950	25X1A	
CLASSIFICATION		
Conf 1480		
CAPTIONED BY	25X1A	VERIFIED BY
		DSB
Approved For Release 2001/03/03 : CIA-RDP78-05867A000100050028-4		
FORM 160-1	SEP 1946	CAPTION REPORT

38672

B-857

30 June 50

AREA (AMS NO.) COUNTRY PROVINCE PLACE

Approved For Release 2001/03/03 : CIA-RDP78-05867A000100050028-4

GEOGRAPHIC COORDINATES MAP REFERENCE

50.52 N 4.22 E

Termin' Plz.


TITLE

May Day demonstration of the Belgian Communist Party
Grand' Place. La Maison du Roi on right.

25X1A

DATE OF PICTURE SOURCE OF PICTURE

1 May 50



CLASSIFICATION

Conf/Sec

CAPTIONED BY App [redacted] ease 2001/03/03 : CIA-RDP78-05867A000100050028-4

30611

B-857

30 June 50

Approved For Release 2001/03/03 : CIA-RDP78-05867A000100050028-4

AREA (AMS NO.)	COUNTRY	PROVINCE	PLACE
----------------	---------	----------	-------

41311	Belgium	BRABANT	Amers
-------	---------	---------	-------

50.52N 4.22E	Tennis Park
--------------	-------------

TITLE

May Day demonstration of the Belgian Communist Party -

Armed partisans	25X1A
-----------------	-------

1 May 1950	[REDACTED]
------------	------------

App [REDACTED]	release 2001/03/03 : CIA-RDP78-05867A000100050028-4
----------------	---

38670

B-857

30 June 50

AREA (AMS NO.) COUNTRY PROVINCE PLACE

Approved For Release 2001/03/03 : CIA-RDP78-05867A000100050028-4

GEOGRAPHIC COORDINATES 50.52N 4.22E Kemis Pz.

TITLE

May Day Demonstration of the Belgian Commercial Party.

DATE OF PICTURE 1 May 1950 SOURCE OF PHOTO 25X1A

CLASSIFICATION Conf / 14800

CAPTIONED BY App [redacted] : 25X1A : 515 : CIA-RDP78-05867A000100050028-4

38669

B-557

30 June 50

(U)

AREA (AMS NO.) COUNTRY PROVINCE PLACE

Approved For Release 2001/03/03 : CIA-RDP78-05867A000100050028-4

GEOGRAPHIC COORDINATES 50.52N 4.22E Times Fay

TITLE

May Day demonstration of the Belgian Communist Party.

25X1A

DATE OF PICTURE SOURCE OF PICTURE

1 May 1950



CLASSIFICATION

Conf/1950

CAPTIONED BY Appr [redacted] release 2001/03/03 : CIA-RDP78-05867A000100050028-4

FORM NO. 60-53 SEP 1946

CAPTION REPORT

AREA (AMS NO.)	38668	COUNTRY	B-857	PROVINCE	30 June 50	PLACE	
413M		Belgium		BRABANT		Brussels	
Approved For Release 2001/03/03 : CIA-RDP78-05867A000100050028-4							
GEOGRAPHIC COORDINATES		50.52N 4.22E		Tennis Sq.			
TITLE							
<i>May Day demonstration of the Belgian Communist Party</i>							
DATE OF PICTURE				SOURCE OF PICTURE			
1 May 1950				[REDACTED]			
CLASSIFICATION							
<i>Conf / 2800</i>							
CAPTIONED BY				VERIFIED BY			
Ap [REDACTED]				[REDACTED]			
Release 2001/03/03 : CIA-RDP78-05867A000100050028-4							
FORM NO. 60-53 SEP 1948							
25X1A							
CAPTION REPORT							

CIA PHOTO ACCESSION NO. 38867		B-857		30 June 50	
AREA (AMS NO.)	COUNTRY	PROVINCE	PLACE	Approved For Release 2001/03/03 : CIA-RDP78-05867A000100050028-4	
GEOGRAPHIC COORDINATES		MAP REFERENCE			
50.52 N 4.22 E		Times Sq.			
TITLE					
May Day demonstration of the Belgian Communist Party.					
Comités Belgo-Soviétiques 25X1A					
DATE OF PICTURE	SOURCE OF PICTURE				
1 May 1950	[REDACTED]				
CLASSIFICATION					
Conf / 2850					
CAPTIONED BY	Approved For Release 2001/03/03 : CIA-RDP78-05867A000100050028-4			VERIFIED BY	
[REDACTED]	25X1A			[REDACTED]	
FORM NO. 60-53 SEP 1948					
CAPTION REPORT					

AREA TIME NO. 1	38856	COUNTRY	B-857	PROVINCE		PLACE	30 June 50
GEOGRAPHIC COORDINATES	41344	Belgium	Approved For Release 2001/03/03 : CIA-RDP78-05867A000100050028-4	MAP REFERENCE			
TITLE	50.52 N	4.22 E		Times Sq.			
<p><i>May Day demonstration of the Belgian Communist Party.</i></p>							
DATE OF PICTURE	U.L.B.			25X1A			
	1 May 1950	SOURCE OF PICTURE					
CLASSIFICATION							
CAPTIONED BY							
FORM NO. 60-53		Approved	Case 2001/03/03	25X1A			CIA-RDP78-05867A000100050028-4
SEP 1948							

AREA (AMS NO.)	38865	COUNTRY	B-857	PROVINCE	30 June 50	PLACE
GEOGRAPHICAL COORDINATES	46311	COUNTRY	Belgium	PROVINCE	Antwerpen	PLACE
TITLE	Approved For Release 2001/03/03 : CIA-RDP78-05867A000100050028-4					
	50.52 N	4.22 E	Tennis Sq.			
<p>May Day demonstration of the Belgian Communist Party.</p> <p>"Le Front d'Independence" 25X1A</p>						
DATE OF PICTURE	1 May 1950	SOURCE OF PICTURE				
CLASSIFICATION	Conf/USO					
CAPTIONED BY	Approved	Release 2001/03/03		CIA-RDP78-05867A000100050028-4		
FORM NO.	60-53	CAPTION REPORT				
SEP 1948						

AREA (CASE NO.)	50.54	COUNTRY	B-857	PROVINCE	30 June 50
GEOGRAPHIC COORDINATES	413M	COUNTRY	Belgium	PROVINCE	
TITLE	Approved For Release 2001/03/03 : CIA-RDP78-05867A000100050028-4				
TITLE	50.52 N 4.22 E	Times Pa.			
<p>May Day demonstration of the Belgian Communist Party. Jewish youth</p>					
DATE OF PICTURE	1 May 1950	SOURCE OF PICTURE	25X1A		
CLASSIFICATION	Conf 17,800				
CAPTIONED BY	[Redacted]				
FORM NO. 60-53 SEP 1946	Approved For Release 2001/03/03 : CIA-RDP78-05867A000100050028-4	VERIFIED BY			
CAPTION REPORT					

AREA (AMS NO.)	30853	B-857	30 June 50
413M	COUNTRY Belgium	PROVINCE	PLACE
Approved For Release 2001/03/03 : CIA-RDP78-05867A000100050028-4			
GEOGRAPHIC	50.52N	4.22E	MAP REFERENCE
TITLE	Times Sq		
May Day demonstration of the Belgian Communist Jewish group.			
DATE OF PICTURE	1 May 1950	SOURCE OF PICTURE	25X1A
CLASSIFICATION	Conf 17800		
CAPTIONED BY	[Redacted]		
FORM NO. 60.53 SEP 1946	Approved	25X1A	VERIFIED BY [Redacted]
e 2001/03/03 : CIA-RDP78-05867A000100050028-4			
CAPTION REPORT			

AREA (AMS NO.)	50552	COUNTRY	B-857	PROVINCE	30 June 50
413M	Belgium				
Approved For Release 2001/03/03 : CIA-RDP78-05867A000100050028-4					
GEOGRAPHIC COORDINATES	50.52N 4.22E	MAP REFERENCE	Brussels		
TITLE	Tennis Day				
May Day demonstration of the Belgian Communist Party "Pierre Bosson" group					
DATE OF PICTURE	1 May 1950	SOURCE OF PICTURE	25X1A		
CLASSIFICATION	Coul 17400				
APPROVED BY	[Redacted]				
FORM NO. EP 1948	Approved	25X1A	2001/03/03	VERIFIED BY	528
CIA-RDP78-05867A000100050028-4					
CAPTION REPORT					

CIA PHOTO ACCESSION NO. 1		LOT NO.	DATE
Approved For Release 2001/03/03 : CIA-RDP78-05867A000100050028-4		PROVINCE	PLACE
AREA	214M	GERMANY	BRANDENBURG EBERSWALDE
GEOGRAPHIC COORDINATES		MAP REFERENCE	
52.50N 13.49E		OSS	
TITLE			
unidentified Soviet			
Small cantonment [4 buildings, equal in size] in woods behind cemetery at Artillery ^{new} baracks barracks of			
4 watchtowers (2 occupied by guards) at cantonment. Purpose of cantonment not certain			
Baracks at Bernauer Heerstrasse, all buildings destroyed by Soviet forces in 1950			
DATE OF PHOTO	1950		
Approved For Release 2001/03/03 : CIA-RDP78-05867A000100050028-4		SECRET	25X1A
		US OFFICIALS ONLY	

CIA (PHOTO ACCESSION NO. 36659)		LOT NO. B-805		SECRET		29 June 50	
AREA (AMS NO.) 3110	COUNTRY Pakistan	PROVINCE Punjab (West)	CITY LAHORE	Approved For Release 2001/03/03 : CIA-RDP78-05867A000100050028-4			
GEOGRAPHIC COORDINATES N31 34 E 74 20				MAP REFERENCE WAC 440			
TITLE							
18							
DATE OF PICTURE 1949				SOURCE OF PICTURE			
CLASSIFICATION REDUCED TO CONFIDENTIAL							
SEE CIA 36626							
Caption Approved For Release 2001/03/03 : CIA-RDP78-05867A000100050028-4							
FORM NO. 60-53 SEP 1948							
SECRET							

00000

B-805 SECRET

29 June 50

✓

AREA (AWS NO.)	COUNTRY	PROVINCE	PLACE
----------------	---------	----------	-------

4 NW

Pakistan

SIND

Mauripur

GEOGRAPHIC COORDINATES	APPROVED FOR RELEASE
------------------------	----------------------

N 24 53 E 66 55

WAC 550

TITLE

Two Sea "Viking" at Karachi Airport.

6

DATE OF PICTURE	SOURCE OF PICTURE
-----------------	-------------------

1949

FRC

REDUCED TO

SEE CIA 36626

SEE CIA 30620

CLASSIFICATION	VERIFIED BY
----------------	-------------

CONFIDENTIAL

CAPTIONED BY	APPROVED FOR RELEASE
--------------	----------------------

[Signature]

Approved For Release 2001/03/03 : CIA-RDP78-05867A000100050028-4

FORM NO. 60-53	CAPTION REPORT
----------------	----------------

SEP 1948

~~SECRET~~

AREA (AWS NO.)		COUNTRY	PROVINCE	PLACE
4114		Pakistan	Sindh	29 June 50
Approved For Release 2001/03/03 : CIA-RDP78-05867A000100050028-4 (AIR)				
GEOGRAPHIC COORDINATES		TITLE		
N 24 50 E 69 26		WAC 550		
DATE OF PICTURE		SOURCE OF PICTURE		
1949		90		
CLASSIFICATION				
<input checked="" type="checkbox"/> REDUCED TO <input checked="" type="checkbox"/> CONFIDENTIAL <input checked="" type="checkbox"/> SEE CIA 36 626				
CAPTIONED BY		VERIFIED BY		
PEA		Approved For Release 2001/03/03 : CIA-RDP78-05867A000100050028-4		
FORM NO. 20-53 SEP 1948		CAPTION REPORT		

30655

B-805 SECRET

29 June 50

AREA (AWS NO.) COUNTRY PROVINCE PLACE

Approved For Release 2001/03/03 : CIA-RDP78-05867A000100050028-4 (R)

TITLE N 24 50 E 69 26 WAQ 550

Blank lines for additional information, with handwritten '88' in the lower right area.

DATE OF PICTURE SOURCE OF PICTURE
1949

CLASSIFICATION REDUCED 100 SEE CIA 36626

CAPTIONED BY VERIFIED BY
Approved For Release 2001/03/03 : CIA-RDP78-05867A000100050028-4

FORM NO. 60-53 SEP 1948 CAPTION REPORT SECRET

AREA (AME NO.)	30600	COUNTRY	B-805 SEUNDI	PROVINCE	29 June 50	PLACE	
GEOGRAPHIC	4914	Pakistan	Sindh				
TITLE	N 24 50 E 69 26		WAC 550				
DATE OF PICTURE	1949	SOURCE OF PICTURE					
CLASSIFICATION	REDUCED TO		CONFIDENTIAL				
CAPTURED BY	JEB		SEE CIA 36 626				
VERIFIED BY	Approved For Release 2001/03/03 : CIA-RDP78-05867A000100050028-4						
FORM NO. 60-53 SEP 1948	CAPTION REPORT		SECRET				

Approved For Release 2001/03/03 : CIA-RDP78-05867A000100050028-4

Approved For Release 2001/03/03 : CIA-RDP78-05867A000100050028-4

CAPTION REPORT ~~SECRET~~

B-805

SECRET

29 June 50

(U)

AREA (AMS NO.)	COUNTRY	PROVINCE	PLACE
----------------	---------	----------	-------

5011

Pakistan

Punjab State

PLACE

HAND

GEOGRAPHIC COORDINATES	APPROVED FOR RELEASE	DATE	REF ID
------------------------	----------------------	------	--------

Approved For Release 2001/03/03 : CIA-RDP78-05867A000100050028-4

N 29 48 E 72 52

WAC 440

TITLE

FAIR

DATE OF PICTURE	SOURCE OF PICTURE
-----------------	-------------------

1949

CLASSIFICATION	SEE	REF ID
----------------	-----	--------

REDUCED TO
CONFIDENTIAL

SEE CIA 36626

10

CAPTIONED BY	VERIFIED BY
--------------	-------------

JEP

VERIFIED BY

FORM NO.	APPROVED FOR RELEASE	DATE	REF ID
----------	----------------------	------	--------

Approved For Release 2001/03/03 : CIA-RDP78-05867A000100050028-4

SEP 1948	CAPTION REPORT
----------	----------------

SECRET

30000

B-805

SECRET

29 June 50

AREA (AMS NO.) COUNTRY PROVINCE PLACE

5 NU

Pakistan

Punjab State

CHRISTIAN MANDI

Approved For Release 2001/03/03 : CIA-RDP78-05867A000100050028-4

GEOGRAPHIC COORDINATES TITLE

N 29 48 E 72 52

WAC 440

FAIR Camel race

16

DATE OF PICTURE SOURCE OF PICTURE

1949

REDUCED 10x

CLASSIFICATION

CONFIDENTIAL SEE CIA 36626

CAPTURED BY VERIFIED BY

Approved For Release 2001/03/03 : CIA-RDP78-05867A000100050028-4

FORM NO. 60-53 SEP 1948

CAPTION REPORT SECRET

5-805 **SECRET** 29 June 50

AREA (AME NO.) COUNTRY PROVINCE PLACE

GEOGRAPHIC COORDINATES
5 44 Pakistan Punjab State 31 29 48 E 72 52 WAC 440

Approved For Release 2001/03/03 : CIA-RDP78-05867A000100050028-4

TITLE
FAIR

DATE OF PICTURE SOURCE OF PICTURE
1949

CLASSIFICATION
~~CONFIDENTIAL~~ REDUCED TO **CONFIDENTIAL** SEE CIA 36 626

CAPTIONED BY VERIFIED BY
Approved For Release 2001/03/03 : CIA-RDP78-05867A000100050028-4

FORM NO. 60-53 SEP 1946 CAPTION REPORT **SECRET**

AREA (AMS NO.)	30651	COUNTRY	B-805	PROVINCE	29 June 50	PLACE	(U)
GEOGRAPHIC	4NU	Pakistan	Sindh	Manoriana	Approved For Release 2001/03/03 : CIA-RDP78-05867A000100050028-4		
TITLE	1124 53	E 66 55	WAC 550				
DATE OF PICTURE	1949	SOURCE OF PICTURE					
CLASSIFICATION	REDUCED TO						
CAPTIONED BY	CONFIDENTIAL SEE CIA 36 626 Approved For Release 2001/03/03 : CIA-RDP78-05867A000100050028-4						
FORM NO. 60-53 SEP 1948	CAPTION REPORT SECRET						

B-805 **SECRET**

29 June 50

AREA (AWS NO.) COUNTRY PROVINCE PLACE

Approved For Release 2001/03/03 : CIA-RDP78-05867A000100050028-4
GEOGRAPHIC COORDINATES MAP REFERENCE

01 24 30 E 69 00 WAC 550

TITLE

94

DATE OF PICTURE SOURCE OF PICTURE
1949

CLASSIFICATION **REDUCED 10B**

~~CONFIDENTIAL~~ **CONFIDENTIAL** SEE CIA 36626
Approved For Release 2001/03/03 : CIA-RDP78-05867A000100050028-4

FORM NO. 60-53 SEP 1948 CAPTION REPORT **SECRET**

386491

B-805 **SECRET**

29 June 50

✓

AREA (AMS NO.) COUNTRY PROVINCE PLACE

Approved For Release 2001/03/03 : CIA-RDP78-05867A000100050028-4

GEOGRAPHIC COORDINATES DAY REFERENCE

N 31 45 E 69 30 Mac Chetty's corral & place name

TITLE

DATE OF PICTURE SOURCE OF PICTURE

1949

REDUCED 10

SEE CIA 30626

CLASSIFICATION **CONFIDENTIAL**

CAPTIONED BY VERIFIED BY

Approved For Release 2001/03/03 : CIA-RDP78-05867A000100050028-4

FORM NO. 60-53 SEP 1948

CAPTION REPORT **SECRET**

AREA (AMS NO.)		COUNTRY		PROVINCE		PLACE	
500		Pakistan		Punjab		Lahore	
GEOGRAPHIC COORDINATES		N 29 36		E 73 10		WAC 440	
TITLE Cotton ginning press							
DATE OF PICTURE				SOURCE OF PICTURE			
1949							
CLASSIFICATION REDUCED TO CONFIDENTIAL							
CAPTIONED BY JCB				VERIFIED BY			
Approved For Release 2001/03/03 : CIA-RDP78-05867A000100050028-4							
FORM NO. 60-53 SEP 1948							
CAPTION REPORT SECRET							

B-805 **SECRET**

29 June 50

Approved For Release 2001/03/03 : CIA-RDP78-05867A000100050028-4

SEE CIA 36626

SECRET

36641

B-805 SECRET

29 June 50



AREA (AMS NO.)	COUNTRY	PROVINCE	PLACE
----------------	---------	----------	-------

Approved For Release 2001/03/03 : CIA-RDP78-05867A000100050028-4

GEOGRAPHIC COORDINATES	CAP. REFERENCE
------------------------	----------------

N 29 36 E 73 10 WAC 440

TITLE

Residence of Prime Minister

DATE OF PICTURE	SOURCE OF PICTURE
-----------------	-------------------

1948

CLASSIFICATION

REDUCED TO
CONFIDENTIAL

SEE CIA 36626

CAPTIONED BY	VERIFIED BY
--------------	-------------

Approved For Release 2001/03/03 : CIA-RDP78-05867A000100050028-4


FORM NO. 60-53
SEP 1948

CAPTION REPORT SECRET

AREA (AMS NO.)	30640	COUNTRY	B-805	PROVINCE	SECRET	DATE	29 June 50	
GEOGRAPHIC	Pakistan		Province	WAC	550	Approved For Release 2001/03/03 : CIA-RDP78-05867A000100050028-4		
TITLE	N 2444 E 6815		WAC 550					
DATE OF PICTURE	1949		SOURCE OF PICTURE					
CLASSIFICATION	REDUCED TO		CONFIDENTIAL					
CAPTIONED BY	SEB		L. SEE CIA 36626					
FORM NO. 60-53	SEP 1948		Approved For Release 2001/03/03 : CIA-RDP78-05867A000100050028-4					
			CAPTION REPORT SECRET					

AREA (AMS NO.)	30640	COUNTRY	B-805	PROVINCE	SECRET	DATE	29 June 50
GEOGRAPHICAL	6111	Pakistan	Baluchistan	SORT	6111	KATCH	
TITLE	N31 45	E 69 30	Mr. Chatley's cards + place name				
DATE OF PICTURE	1949	SOURCE OF PICTURE					
CLASSIFICATION	REDUCED TO	SEE CIA 36626					
CAPTURED BY	YER	CONFIDENTIAL					
FORM NO.	60-53	Approved For Release 2001/03/03 : CIA-RDP78-05867A000100050028-4					
SEP 1948		CAPTION REPORT					

59



AREA (AMS NO.)		COUNTRY		PROVINCE		PLACE	
		B-805		SECRET II		29 June 50	
GEOGRAPHIC		6114 Pakistan		Baluchistan		581	
TITLE		129 30 E 6800		CHATTY'S CORPS			
DATE OF PICTURE		SOURCE OF PICTURE					
1949							
CLASSIFICATION		E. REDUCED TO		CONFIDENTIAL		SEE CIA 36626	
CAPTURED BY		VERIFIED BY					
Approved For Release 2001/03/03 : CIA-RDP78-05867A000100050028-4							
FORM NO. 60-53 SEP 1948		CAPTION REPORT		SECRET			

36643

B-805

SECRET

29 June 50

C

AREA (AMS NO.) | COUNTRY | PROVINCE | PLACE

5044 | Pakistan | Punjab | HARUNABAD

GEOGRAPHIC COORDINATES | FILE NO. | APPROVED FOR RELEASE 2001/03/03 : CIA-RDP78-05867A000100050028-4

N 29 36 E 73 10 | WAC 440

TITLE

market place

DATE OF PICTURE | SOURCE OF PICTURE

1949 | REDUCED TO

CLASSIFICATION | CONFIDENTIAL | SEE CIA 36626

CAPTIONED BY | VERIFIED BY | APPROVED FOR RELEASE 2001/03/03 : CIA-RDP78-05867A000100050028-4

FORM NO. 60-51 SEP 1948 | CAPTION REPORT **SECRET**

00042

B-805

SECRET

29 June 50

AREA (AMS NO.)

COUNTRY

PROVINCE

PLACE

Approved For Release 2001/03/03 : CIA-RDP78-05867A000100050028-4

TITLE

41111 *Rebution*
6855 2625

CHATELAIN INFO

685

DATE OF PICTURE

SOURCE OF PICTURE

1949

REDUCED TO

CLASSIFICATION

CONFIDENTIAL

SEE CIA 36626

CAPTIONED BY

VERIFIED BY

Approved For Release 2001/03/03 : CIA-RDP78-05867A000100050028-4

FORM NO. 60-53
SEP 1946

CAPTION REPORT

SECRET

AREA (AMS NO.)	36640	COUNTRY	B-805	PROVINCE	SECRET	DATE	28 June 50
GEOGRAPHY	4 NO	Pakistan	Sindh	Badin	Approved For Release 2001/03/03 : CIA-RDP78-05867A000100050028-4		
TITLE	N 24 40 E 68 50		WAC 550				
DATE OF PICTURE	1949		SOURCE OF PICTURE				
CLASSIFICATION	REDUCED TO CONFIDENTIAL		SEE CIA 36 626				
CAPTIONED BY	Approved For Release 2001/03/03 : CIA-RDP78-05867A000100050028-4		VERIFIED BY				
FORM NO. SEP 1946 60-53	CAPTION-REPORT		SECRET				

98

AREA (AMS NO.)	36639	COUNTRY	B-805	PROVINCE	SECRET	PLACE	29 June 50
GEOGRAPHIC COORDINATES	5 N 11	RAJISTAN		PRINCIPAL STATE		RAJASTHAN (AIR)	
TITLE	A1 2924	E 71 41		UNAC	441		
Palace of Bohawalpuria Amrit							
5							
DATE OF PICTURE	1949	SOURCE OF PICTURE					
REDUCED TO							
CLASSIFICATION	CONFIDENTIAL		SEE CIA 36626				
CAPTIONED BY	Approved For Release 2001/03/03 : CIA-RDP78-05867A000100050028-4			VERIFIED BY			
FORM NO. 60-53 SEP 1948	CAPTION REPORT			SECRET			

30638 | B-805 01001 29 June 50

AREA (AMS NO.) COUNTRY PROVINCE PLACE

5NU Pakistan Punjab State Bahawalpur (AIR)

Approved For Release 2001/03/03 : CIA-RDP78-05867A000100050028-4

129 24 E71 41 WAC 441

TITLE ABBASI TEXTILE MILLS LTD RAHIM YAR KHAN.

DATE OF PICTURE SOURCE OF PICTURE 1949

REDUCED TO

CLASSIFICATION ~~CONFIDENTIAL~~ IDENTICAL CONFIDENTIAL CONFIDENTIAL

APPROVED FOR RELEASE 2001/03/03 : CIA-RDP78-05867A000100050028-4

FORM NO. 60-53 SEP 1948 CAPTION REPORT SECRET SEE CIA 36626

30637

B-805 SECRET

29 June 50

✓

AREA (AMS NO.) COUNTRY PROVINCE PLACE

Approved For Release 2001/03/03 : CIA-RDP78-05867A000100050028-4 (NR)

GEOGRAPHIC COORDINATES MAP REFERENCE

N 29 04 E 71 41

WAC 441

TITLE

ABBASSI TEXTILE MILLS LTD RAHIM YAR KHAN

4

DATE OF PICTURE SOURCE OF PICTURE

1949

CLASSIFICATION REDUCED TO

CAPTIONED BY CONFIDENTIAL SEE CIA 36626

Approved For Release 2001/03/03 : CIA-RDP78-05867A000100050028-4

FORM NO. 60-53 SEP 1948 CAPTION REPORT

SECRET

AREA (AMS NO.)		COUNTRY		PROVINCE		PLACE	
400000		B-805		SECRET		29 June 50	
GEOGRAPHIC		Approved For Release 2001/03/03 : CIA-RDP78-05867A000100000028-4		Lakutan		Lakutan	
TITLE		1124 40 E 68 50		WAC 550			
DATE OF PICTURE		SOURCE OF PICTURE					
1449							
REDUCED TO							
CLASSIFICATION							
CONFIDENTIAL SEE CIA 36 626							
CAPTIONED BY		VERIFIED BY					
[Signature]		Approved For Release 2001/03/03 : CIA-RDP78-05867A000100050028-4					
FORM NO. 60-53 SEP 1948		CAPTION REQUIRED SECRET					

AREA LAWS NO. 1	COUNTRY	PROVINCE	PLACE
5110	Pakistan	Punjab State	FORT ABBAS
GEOGRAPHIC COORDINATES		DATE	
N 29 12 E 72 51		28 June 50	
TITLE		WAC 440	
DATE OF PICTURE		SOURCE OF PICTURE	
1949		REDUCED 10x	
CLASSIFICATION			
CONFIDENTIAL SEE CIA'36626!			
CAPTIONED BY		VERIFIED BY	
TCLB			
FORM NO. 100-53 SEP 1948			
Approved For Release 2001/03/03 : CIA-RDP78-05867A000100050028-4			
CAPTION REPORT SECRET			

Approved For Release 2001/03/03 : CIA-RDP78-05867A000100050028-4

(8)

~~SECRET~~

00033

B-805

~~SECRET~~

29 June 50

U

AREA (AMS NO.)	COUNTRY	PROVINCE	PLACE
----------------	---------	----------	-------

Approved For Release 2001/03/03 : CIA-RDP78-05867A000100050028-4

GEOGRAPHICAL COORDINATES	GRID REFERENCE
--------------------------	----------------

N 29 48 E 72 52

WAC 440

TITLE

FBIR

14

DATE OF PICTURE	SOURCE OF PICTURE
-----------------	-------------------

1949

REDUCED TO

CLASSIFICATION	SEE CIA 36626
----------------	---------------

~~CONFIDENTIAL~~

CAPTIONED BY	VERIFIED BY
--------------	-------------

JEB

Approved For Release 2001/03/03 : CIA-RDP78-05867A000100050028-4

FORM NO. 60-53 SEP 1948

CAPTION REPORT ~~SECRET~~

AREA (AMS NO. 1)		COUNTRY	PROVINCE	PLACE
5000		Pakistan	Punjab State	CHRISTIAN MANDI
GEOGRAPHIC COORDINATES		Approved For Release 2001/03/03 : CIA-RDP78-05867A000100050028-4		
N 29 48 E 72 52		WAC 440		
TITLE				
FAIR				
DATE OF PICTURE		SOURCE OF PICTURE		
1949		15		
REDUCED TO				
CLASSIFICATION				
CONFIDENTIAL SEE CIA 36626				
CAPTIONED BY		VERIFIED BY		
[Signature]		[Signature]		
Approved For Release 2001/03/03 : CIA-RDP78-05867A000100050028-4				
FORM NO. 60-53 SEP 1948		CAPTION REPORT		

30631

B-805

SECRET

29 June 50

(U)

AREA (AWS NO.) COUNTRY PROVINCE PLACE

Approved For Release 2001/03/03 : CIA-RDP78-05867A000100050028-4

GEOGRAPHIC COORDINATES MAP REFERENCE

N 29 48 E 72 52

WAC 440

TITLE
nature of CHRISTIAN FAIR

DATE OF PICTURE SOURCE OF PICTURE

1949

17

REDUCED TO

CONFIDENTIAL - SEE CIA 36626

Approved For Release 2001/03/03 : CIA-RDP78-05867A000100050028-4

FORM NO. 60-53 SEP 1948

CAPTION REFERENCE

AREA (AMS NO.)		COUNTRY	PROVINCE	PLACE
36630		B-805	SOULT	29 June 50
Approved For Release 2001/03/03 : CIA-RDP78-05867A000100050028-4				
GEOGRAPHICAL COORDINATES		TITLE		
N 29 48 E 72 52		WAG 440		
FAIR.				
DATE OF PICTURE		SOURCE OF PICTURE		
1949		REDUCED.. 10x		
CLASSIFICATION				
SECRET CONFIDENTIAL SEE CIA 36626				
CAPTIONED BY		VERIFIED BY		
Approved For Release 2001/03/03 : CIA-RDP78-05867A000100050028-4				
FORM NO. 60-53 SEP 1948		CAPTION R SECRET		

AREA TIME NO. 1	00000	5-005	SECRET	28 June 50
COUNTRY	5 NU	Pakistan	PROVINCE	Riyadh State
PLACE	Approved For Release 2001/03/03 : CIA-RDP78-05867A000100050028-4			
GEOGRAPHIC COORDINATES	N2948 E7252		WAC 440	
TITLE	Running FAIR			
DATE OF PICTURE	1749	SOURCE OF PICTURE		
CLASSIFICATION	REDUCED TO CONFIDENTIAL SEE CIA 36626;			
CAPTIONED BY	Approved For Release 2001/03/03 : CIA-RDP78-05867A000100050028-4		VERIFIED BY	
FORM NO. 60-53 SEP 1948	CAPTION REPORT SECRET			

36628

B-805

SECRET

29 June 50

C

AREA (AMS NO.) COUNTRY PROVINCE PLACE

Approved For Release 2001/03/03 : CIA-RDP78-05867A000100050028-4

GEOGRAPHIC COORDINATES MAP REFERENCE

TITLE 113402 E 7124 COORD. FILE

DATE OF PICTURE SOURCE OF PICTURE

1949

REDUCED TO

CLASSIFICATION **CONFIDENTIAL** SEE CIA 36626

CAPTIONED BY VERIFIED BY

Approved For Release 2001/03/03 : CIA-RDP78-05867A000100050028-4

FORM NO. 60.53 SEP 1948 CAPTION REPORT

0001

72805

72805

29 June 50

✓

AREA (AMS NO.)	COUNTRY	PROVINCE	PLACE
----------------	---------	----------	-------

2NU	Pakistan	AWLEADOT PRAU	JAMPID EAST
-----	----------	---------------	-------------

Approved For Release 2001/03/03 : CIA-RDP78-05867A000100050028-4

N.3402	E.7124	COORD. FILE
--------	--------	-------------

TITLE

[Empty rows for additional data]

DATE OF PICTURE	SOURCE OF PICTURE
1949	

REDUCED TO

CLASSIFICATION **CONFIDENTIAL** SEE CIA 36626

CAPTIONED BY	VERIFIED BY
[Signature]	

Approved For Release 2001/03/03 : CIA-RDP78-05867A000100050028-4

FORM NO. 60-53 SEP 1949 CAPTION REPORT

00000

B-805

SECRET

29 June 50

6

AREA NAME NO. 1	COUNTRY	PROVINCE	PLACE
-----------------	---------	----------	-------

5411	Pakistan	Punjab State	
------	----------	--------------	--

Approved For Release 2001/03/03 : CIA-RDP78-05867A000100050028-4

coordinates not available

TITLE

CLASSIFICATION OF CIA 36626 THRU CIA 36659
 REDUCED FROM SECRET TO CONFIDENTIAL PER



25X1A

DATE OF PICTURE	SOURCE OF PICTURE
-----------------	-------------------

1949

REDUCED TO

CLASSIFICATION **CONFIDENTIAL**

CAPTIONED BY	VERIFIED BY
--------------	-------------

Approved For Release 2001/03/03 : CIA-RDP78-05867A000100050028-4

FORM NO. 60-53 SEP 1948

CAPTION REPORT

25X6

Approved For Release 2001/03/03 : CIA-RDP78-05867A000100050028-4

Next 1 Page(s) In Document Exempt

Approved For Release 2001/03/03 : CIA-RDP78-05867A000100050028-4

00020

15-836

CONFIDENTIAL

8/27/50

b

AREA (AMS NO.) COUNTRY PROVINCE

Approved For Release 2001/03/03 : CIA-RDP78-05867A000100050028-4

GEOGRAPHIC COORDINATES MAP REFERENCE

TITLE

Typical abandoned village.

25X1A

DATE OF PICTURE SOURCE

1949



CLASSIFICATION

25X1A

CAPTIONED BY APPROVED 001/03/03 : CIA-RDP78-05867A000100050028-4

FORM NO. 60-53

SEP 1948

CAPTION REPORT CONFIDENTIAL

36622

19-83 CONFIDENTIAL 27/50

0

AREA (AMS NO.) COUNTRY PROVINCE PAGE

37M 1949 Approved For Release 2001/03/03 : CIA-RDP78-05867A000100050028-4

TITLE
Village of 225 persons must use one pump for water.

25X1A

DATE OF PICTURE SOURCE

1949



CLASSIFICATION CAPTIONED BY VERIFIED BY

25X1A

Approved [Redacted] 2001/03/03 : CIA-RDP78-05867A000100050028-4

FORM NO. 60-53 SEP 1948 CAPTION REPORT CONFIDENTIAL

30621

12-836

6/27/50

AREA (AMS NO.)	COUNTRY	PROVINCE	PLACE
----------------	---------	----------	-------

37M

Hungary

PROVINCE

PLACE

Approved For Release 2001/03/03 : CIA-RDP78-05867A000100050028-4

GEOGRAPHICAL COORDINATES	MAP REFERENCE
--------------------------	---------------

TITLE

Night lights left burning to prevent sabotage, despite scarcity of power.

DATE OF PICTURE	SOURCE OF
-----------------	-----------

1949

25X1A

CLASSIFICATION

25X1A

CAPTIONED BY	APPROVED BY	DATE	REFERENCE
--------------	-------------	------	-----------

Appro

03/03

CIA-RDP78-05867A000100050028-4

FORM NO. 60-53 SEP 1948

CAPTION REPORT **CONFIDENTIAL**


JOUZU


10-839

6/28/50

AREA NAME NO. 1 637E	COUNTRY Colombia	PROVINCE Cauca	DATE 6/28/50
Approved For Release 2001/03/03 : CIA-RDP78-05867A000100050028-4			

TITLE
Recovering sample of oil from wildcat well on banks of the Magdalena River, near Galen.

DATE OF PICTURE 1945	SIZE 25X1A	LOCATION 
-------------------------	---------------	--

CLASSIFICATION R	CAPTIONED BY App 	DATE 25X1A 2001/03/03	VERIFIED BY CIA-RDP78-05867A000100050028-4
---------------------	---	-----------------------------	---

JUL 10

15-839

6/28/50

AREA NAME NO. 637 F	COUNTRY Colombia	PROVINCE Cundinamarca	PLACE El Centro
Approved For Release 2001/03/03 : CIA-RDP78-05867A000100050028-4			
GEOGRAPHICAL COORDINATES approx 6°52'N 73°45'W		MAP REFERENCE N. B-18	
TITLE El Centro Oil Field. Pulling pipe on a rig.			
DATE OF PICTURE 1945		SOURCE 25X1A	
CLASSIFICATION 25X1A			
CAPTIONED BY Ap [redacted]		APPROVED FOR RELEASE 2001/03/03 : CIA-RDP78-05867A000100050028-4	
FORM NO. 60-53 SEP 1948			

30613

B-839

6/28/50

AREA NAME NO.:	COUNTRY	PROVINCE	PLACE
637E	Colombia	Antioquia	
Approved For Release 2004/03/03 : CIA-RDP78-05867A000100050028-4			
GEOGRAPHIC COORDINATES		MAP REFERENCE	
approx. 6°52'N 73°45'W		N.B-18	
TITLE			
El Centro Oil Field Producing well pumped by a multiple Catalina pumping unit. Central Catalina unit in B6.			
DATE OF PICTURE		SOURCE	
1945		[REDACTED]	
CLASSIFICATION			
25X1A			
CAPTIONED BY		APPROVED BY	
Appr [REDACTED]		001/03/03 : CIA-RDP78-05867A000100050028-4	
FORM NO. 60-53 SEP 1948			
CAPTION REPORT			