

AREA (AMS NO.)	COUNTRY	REF-805	CLURE II	27 June 50	PLACE
Declassified in Part - Sanitized Copy Approved for Release 2011/11/22 : CIA-RDP78-05867A000100050030-1					LAHORE
TITLE	N 3134 E 7420		WAC 440		
Interior of Jama Masjid mosque					
15					
DATE OF PICTURE	1948		SOURCE OF PICTURE	[REDACTED]	
25X1					
CLASSIFICATION	REDUCED TO				
SECRET	CONFIDENTIAL				
CAPTIONED BY	[REDACTED]		VERIFIED BY	[REDACTED]	
25X1					
FORM NO.					
Declassified in Part - Sanitized Copy Approved for Release 2011/11/22 : CIA-RDP78-05867A000100050030-1					

SECRET		B-805 SECRET 27 June 50		✓	
AREA (AMS NO.)	COUNTRY	Declassified in Part - Sanitized Copy Approved for Release 2011/11/22 : PLACE			
CIA-RDP78-05867A000100050030-1		Lumpok (west)		LAHORE	
N13134 E7420		WAC 440			
Bakasadi + south gate of fort					
16					
DATE OF PICTURE	SOURCE OF P	25X1			
1949					
CLASSIFICATION	REDUCED TO	25X1			
Secret	CONFIDENTIAL	SEE			
CAPTIONED BY	VERIFIED BY				
Declassified in Part - Sanitized Copy Approved for Release 2011/11/22 : CIA-RDP78-05867A000100050030-1					

AREA NAME NO.	COUNTRY	B-805	GLORIE	127 June 50	✓
Declassified in Part - Sanitized Copy Approved for Release 2011/11/22 : CIA-RDP78-05867A000100050030-1					
TITLE		N 3134 E 7420	WAC 440	Lungah (west) LAMORE	
Tomb of Mar Jehan					
C-17					
DATE OF PICTURE	SOURCE OF PICTURE	25X1			
1949					
CLASSIFICATION	REDUCED TO	25X1			
Secret	CONFIDENTIAL	SEE			
CAPTIONED BY	VERIFIED BY				
SCB					
Declassified in Part - Sanitized Copy Approved for Release 2011/11/22 : CIA-RDP78-05867A000100050030-1					

00010		B-805 SECRET		27 June 50	
AREA (AMS NO.)		COUNTRY		PLACE	
Declassified in Part - Sanitized Copy Approved for Release 2011/11/22 : CIA-RDP78-05867A000100050030-1				Lumpah (west) LAHORE	
TITLE		MAT REFERENCE			
N3139 E7420		WAC 840			
Congress building.					
19					
DATE OF PICTURE		SOURCE OF PICTURE		25X1	
1949					
CLASSIFICATION		REDUCED TO			
Secret		CONFIDENTIAL			
CAPTIONED BY		SEE		25X1	
FORM NO.		VERIFIED BY			
Declassified in Part - Sanitized Copy Approved for Release 2011/11/22 : CIA-RDP78-05867A000100050030-1					

AREA (AME NO.)

COUNTRY

P-80.5

SECRET

Declassified in Part - Sanitized Copy Approved for Release 2011/11/22 : June 50

CIA-RDP78-05867A000100050030-1

W

Mungit (west)

LAHORE

TITLE

N 31.34 E 74.20

WAF 440

Residence of Governor

WAF 440

DATE OF PICTURE

SOURCE OF PICTURE

1949

"REDUCED" TO

CLASSIFICATION

**CONFIDENTIAL**

SEE

VERIFIED BY

CAPTIONS

Declassified in Part - Sanitized Copy Approved for Release 2011/11/22 :

CIA-RDP78-05867A000100050030-1

CAPTIONS REPORT

SECRET

25X1

25X1

AREA (AMS NO.)		COUNTRY	8-805		SECRET		37 June 50		✓	
Declassified in Part - Sanitized Copy Approved for Release 2011/11/22 : CIA-RDP78-05867A000100050030-1										
TITLE		WAC 440		LAHORE						
Source of Picture										
DATE OF PICTURE		1948		SOURCE OF		25X1				
CLASSIFICATION		REDUCED TO		CONFIDENTIAL		25X1				
FORM NO.		60-53		VERIFIED BY						
Declassified in Part - Sanitized Copy Approved for Release 2011/11/22 : CIA-RDP78-05867A000100050030-1										

AREA NAME NO. 1	COUNTRY	8-805	SECRET	27	June 50
Declassified in Part - Sanitized Copy Approved for Release 2011/11/22 : CIA-RDP78-05867A000100050030-1				PLACE	LAHORE
TITLE	E 74 20				
Holden Mosque					
NAC 440					
DATE OF PICTURE	1949				
SOURCE OF	[Redacted]				
CLASSIFICATION	REDUCED TO CONFIDENTIAL				
CAPTIONED BY	SEE [Redacted]				
FORM NO.	VERIFIED BY				
Declassified in Part - Sanitized Copy Approved for Release 2011/11/22 : CIA-RDP78-05867A000100050030-1					
SECRET					

COUNTRY		0-805	SECRET	27 June 50	C
Declassified in Part - Sanitized Copy Approved for Release 2011/11/22 : CIA-RDP78-05867A000100050030-1		PLACE			
51420		WAF REFERENCE		WAF 440	
Anakali tomb					
DATE OF PICTURE		SOURCE OF PICTURE			
1949		[Redacted]			
CLASSIFICATION		REDUCED TO			
Secret		CONFIDENTIAL			
CAPTIONED BY		SEE [Redacted]			
FORM NO.		VERIFIED BY			
SEP 1948 60-53					
Declassified in Part - Sanitized Copy Approved for Release 2011/11/22 : CIA-RDP78-05867A000100050030-1					

B-805

COUNTRY

Am 50

APP  
22

*Thompson*

LAHORE

WAF 100-100000

WAC 440

*marque*

1849

SOURCE OF PI

25X1

~~REDUCED TO~~  
~~CONFIDENTIAL~~

SEE

VERIFIED BY

-25X1

**SECRET**

CIA-RDP78-05867A000100050030-1



Declassified in Part - Sanitized Copy Approved for Release 2011/11/22 :  
CIA-RDP78-05867A000100050030-1

CIA PHOTO ACCESSION NO. 7		LOT NO.	
GEOGRAPHIC COORDINATES		PROVINCE	PLACE
31.34 N 74.20 E		Punjab (west)	LAHORE
TITLE			
Ranjit Singh Tomb			
DATE OF PICTURE		SOURCE OF PICTURE	
1948		[REDACTED]	
CLASSIFICATION		REDUCED TO	
Secret		CONFIDENTIAL	
CAPTIONED BY		VERIFIED BY	
[REDACTED]		[REDACTED]	
FORM NO. 60-53 SEP 1948			

25X1

25X1

Declassified in Part - Sanitized Copy Approved for Release 2011/11/22 :  
CIA-RDP78-05867A000100050030-1

PHOTO ACCESSION NO. 20516		LOT NO.		DATE 27 June 50	
DECLASSIFIED IN PART - Sanitized Copy Approved for Release 2011/11/22 : CIA-RDP78-05867A000100050030-1		PROVINCE <i>Phongsavath</i>		PLACE <i>Lakou</i>	
GEOGRAPHIC COORDINATES <i>N 131 34 E 74 20</i>		MAP REFERENCE <i>WAC 440</i>			
TITLE <i>Sumnang pan</i>					
DATE OF PICTURE <i>1949</i>		SOURCE OF 			
CLASSIFICATION <i>Secret</i>		REDUCED TO <b>CONFIDENTIAL</b>			
CAPTIONED BY <i>RB</i>					
FORM NO. SEP 1948 60-53		CAPTION REPORT			

00000		05-805	SECRET	27 June 50
ARPA (AMS NO.)		COUNTRY	REFERENCE	PLACE
Declassified in Part - Sanitized Copy Approved for Release 2011/11/22 : CIA-RDP78-05867A000100050030-1			Lumpur (west)	Labore LANORE
N.31.34 E.74.20		WAC 440		
TITLE Governor's residence Governor's house				
25X1				
DATE OF PICTURE 1948				
CLASSIFICATION Secret Confidential classification - 1 Aug. 52		VERIFIED BY 31 July 51		
CAPTIONED BY FEB		25X1		
Declassified in Part - Sanitized Copy Approved for Release 2011/11/22 : CIA-RDP78-05867A000100050030-1				
SECRET				

AREA TAMS NO. 1	30004	COUNTRY	3-805	SECRET	27 June 50	
Declassified in Part - Sanitized Copy Approved for Release 2011/11/22 : CIA-RDP78-05867A000100050030-1				PLACE	LAHORE	
TITLE		N 31.34 E 74.20		WAC 440		
WHARTON A/E						
DATE OF PICTURE		SOURCE		25X1		
1949						
CLASSIFICATION		REDUCED TO		25X1		
CONFIDENTIAL		SEE				
CAPTIONED BY		888				
FORM NO.						
Declassified in Part - Sanitized Copy Approved for Release 2011/11/22 : CIA-RDP78-05867A000100050030-1						



CIA PHOTO ACCESSION NO. 1		LOT NO.		DATE	
Declassified in Part - Sanitized Copy Approved for Release 2011/11/22 : CIA-RDP78-05867A000100050030-1					
GEOGRAPHIC COORDINATES		PROVINCE		DATE	
2NU Pakistan		NW Frontier Prov.		27 June 50	
N 33 54 E 70 05		MAP REFERENCE		PARACHINAR WAC 431	
DATE OF PICTURE		SOURCE OF			
1949				25X1	
CLASSIFICATION		REDUCED TO			
Secret		CONFIDENTIAL		SEE	
CAPTIONED BY		SECRET		25X1	
An					

Declassified in Part - Sanitized Copy Approved for Release 2011/11/22 :  
CIA-RDP78-05867A000100050030-1

CAPTION REF ~~SECRET~~

CIA PHOTO ACCESSION NO. 1000100050030-1		TITEL NO.		DATE	
Declassified in Part - Sanitized Copy Approved for Release 2011/11/22 : 17 June 50					
CIA-RDP78-05867A000100050030-1					
GEOGRAPHIC COORDINATES		FACILITY		PLACE	
2011 Pakistan		NW Frontier Prov.		PARACHINAR	
113354 E7005		4826431			
TITLE					
DATE OF PICTURE		SOURCE		25X1	
1949					
CLASSIFICATION		REDUCED TO		25X1	
Secret		CONFIDENTIAL		SEE	
CAPTIONED BY					
K.R.					

Declassified in Part - Sanitized Copy Approved for Release 2011/11/22 : CIA-RDP78-05867A000100050030-1

CIA-RDP78-05867A000100050030-1

CIA PHOTO ACCESSION NO. 100150		REF ID: A7-1547	
2000		Pakistan	27 June 50
GEOGRAPHIC COORDINATES		114 East of Line	PARACHINAR
N 33 54 E 70 05		WAC 431	
TITLE			
DATE OF PICTURE		SOURCE	
1949		[Redacted]	
REDUCED TO			
CLASSIFICATION		SEE	
<del>Secret</del>		[Redacted]	
CAPTIONED BY		[Redacted]	
HCB		[Redacted]	
FORM NO. 60-53		CAPTION RED	
[Redacted]		[Redacted]	

25X1

25X1

SECRET

Declassified in Part - Sanitized Copy Approved for Release 2011/11/22 :

CIA-RDP78-05867A000100050030-1

DECLASSIFIED PHOTO ACCESSION		38433	R-805	SECRET	27 JAN 50
Declassified in Part - Sanitized Copy Approved for Release 2011/11/22 :		CIA-RDP78-05867A000100050030-1			
GEOGRAPHIC COORDINATES		N 33 54 E 70 05		WAG 431	
TITLE					
DATE OF PICTURE		1949		25X1	
CLASSIFICATION		CONFIDENTIAL		25X1	
CAPTIONED BY		SECRET			



DATE		28 June 50	
AREA NAME NO.		2ND Pakistan	
GEOGRAPHIC COORDINATES		NW Frontier Prov. Parachinar	
N 33 54 E 70 05		WRC 431	
TITLE			
F3			
DATE OF PICTURE		1948	
SOURCE OF PHOTO		[Redacted]	
CLASSIFICATION		REDUCED TO	
Secret		CONFIDENTIAL	
CAPTIONED BY		SEE [Redacted]	
[Signature]		VERIFIED BY	
CAPTION REPORT		SECRET	

Declassified in Part - Sanitized Copy Approved for Release 2011/11/22 : CIA-RDP78-05867A000100050030-1

REF ID: A65432		COUNTRY		PROVINCE		DATE	
300		Pakistan		Ain-e-Millah Poon		June 50	
GEOGRAPHIC COORDINATES				WPC 431			
N 33.54 E 70.05							
TITLE							
DATE OF PICTURE				SOURCE OF PHOTO			
1949				[Redacted]			
REDUCED TO				25X1			
CLASSIFICATION				25X1			
CONFIDENTIAL				SEE CIA			

Declassified in Part - Sanitized Copy Approved for Release 2011/11/22 : CIA-RDP78-05867A000100050030-1

Declassified in Part - Sanitized Copy Approved for Release 2011/11/22 :

CIA-RDP78-05867A000100050030-1

CIA PHOTO ACCESSION NO. 1		100-NO.		PAGE	
GEOGRAPHIC COORDINATES		NTRY		PROV	
2000 Pakistan		NW Frontier Prov		28 June 50	
N 33 54 E 70 05		MAP REFERENCE		Parachinar	
TITLE		WAC 431			
DATE OF PICTURE		SOURCE OF		25X1	
1949					
CLASSIFICATION		REDUCED TO		25X1	
Secret		CONFIDENTIAL			
CAPTIONED BY		SECRET			
JEB					
FORM NO. 60-53		CAPTION DES			
SEP 1948					

Declassified in Part - Sanitized Copy Approved for Release 2011/11/22 :

CIA-RDP78-05867A000100050030-1

00634

B-8AK

SECRET

Declassified in Part - Sanitized Copy Approved for Release 2011/11/22 : 28 June 50

CIA-RDP78-05867A000100050030-1

NAI Franklin D. Roosevelt

N 33 54 E 900.5

WAC 431

80

DATE OF PICTURE

1949

SOURCE OF PICTURE

25X1

REDUCED TO

CONFIDENTIAL

SEE

25X1

CLASSIFICATION

Secret

CAPTIONED COPY

SECRET

FORM NO.

Declassified in Part - Sanitized Copy Approved for Release 2011/11/22 :

CIA-RDP78-05867A000100050030-1

CAPTION REPORT

SECRET 38		Annex 50	
Declassified in Part - Sanitized Copy Approved for Release 2011/11/22 : CIA-RDP78-05867A000100050030-1		Parachutist	
N 33 54 E 70 05		WAC 431	
TITLE			
DATE OF PICTURE		SOURCE OF PHOTO	
1948		[Redacted]	
REDUCED TO			
CLASSIFICATION		SEE [Redacted]	
Secret		CONFIDENTIAL	
APPROVED BY		25X1	
[Signature]			

CIA PHOTO ACCESSION NO. 1		FIG. NO.		DATE	
Declassified in Part - Sanitized Copy Approved for Release 2011/11/22 : CIA-RDP78-05867A000100050030-1				28 June 50 C	
2NU		Pakistan		NAI Eastern Prov. Parachinar	
GEOGRAPHIC COORDINATES		LATITUDE		ELEVATION	
N 33 54 E 70 05		WAS 431		15	
DATE OF PICTURE		SOURCE OF		25X1	
1949		REDUCED TO			
CLASSIFICATION		CONFIDENTIAL		25X1	
CAPTIONED BY		SEE		SECRET	
FORM NO.		60-53		CARTON	
Declassified in Part - Sanitized Copy Approved for Release 2011/11/22 : CIA-RDP78-05867A000100050030-1					

38491

B-805

SECRET

28 June 50

U

Declassified in Part - Sanitized Copy Approved for Release 2011/11/22 : PAGE

CIA-RDP78-05867A000100050030-1 U WAC Family Unit Parachutist

GEOMETRIC COORDINATES: WAC REFERENCE:

N 33 58 E 70 05

WAC 431

TITLE

78

DATE OF PICTURE SOURCE OF PICTURE

1949

25X1

REDUCED TO  
CONFIDENTIAL

CLASSIFICATION

SEE

25X1

CAPTIONED BY

CAPTION REFERENCE

Declassified in Part - Sanitized Copy Approved for Release 2011/11/22 : PAGE

CIA-RDP78-05867A000100050030-1



CIA PHOTO ACCESSION NO. 1		R-805		SECRET		28 June 50	
Declassified in Part - Sanitized Copy Approved for Release 2011/11/22 : CIA-RDP78-05867A000100050030-1						Parashinar	
GEOGRAPHIC COORDINATES				MAP REFERENCE			
N 33 54 E 70 05				WAC 431			
TITLE							
DATE OF PICTURE		SOURCE OF PI		25X1			
1949		[Redacted]					
CLASSIFICATION		REDUCED TO		25X1			
Secret		CONFIDENTIAL		SEE [Redacted]			
CAPTIONED BY							
Declassified in Part - Sanitized Copy Approved for Release 2011/11/22 : CIA-RDP78-05867A000100050030-1							



Declassified in Part - Sanitized Copy Approved for Release 2011/11/22 : CIA-RDP78-05867A000100050030-1

DATE: 28 June 50 (NR)

AREA NAME NO. 1: 2NU

COUNTRY: Pakistan

PROVINCE: NW FRONTIER PROV

DISTRICT: PARACHINAR

GEOGRAPHIC COORDINATES: N. 33 54 E 70 05

MAP REFERENCE: WPG 1/31

TITLE:

DATE OF PICTURE: 1947

SOURCE OF PICTURE: [REDACTED]

CLASSIFICATION: Secret

REDUCED TO: CONFIDENTIAL



SEE: [REDACTED]

VERIFIED BY: [REDACTED]

SECRET

CAPTION REPORT

CIA PHOTO ACCESSION 36480 | B-805 SECRET 28 JANU 50 (NR)  
Declassified in Part - Sanitized Copy Approved for Release 2011/11/22 :  
CIA-RDP78-05867A000100050030-1 | WITH TARMUL BOOK PARACHINAR

GEOGRAPHIC COORDINATES		MAP REFERENCE	
N 33 54 E 70 05		W 431	
TITLE			
93			
DATE OF PICTURE		SOURCE OF PICTURE	
1949			
CLASSIFICATION		25X1	
Secret			
CAPTIONED BY		25X1	
REDUCED TO CONFIDENTIAL		SEE 	
		SECRET	

Declassified in Part - Sanitized Copy Approved for Release 2011/11/22 :  
CIA-RDP78-05867A000100050030-1  
CAPTION REPORT

CIA PHOTO ACCESSION NUMBER		36485		B-805 SECRET		28 June 50	
Declassified in Part - Sanitized Copy Approved for Release 2011/11/22 : CIA-RDP78-05867A000100050030-1						A/N <i>Parachinar (ms)</i>	
GEOGRAPHIC COORDINATES				MAP REFERENCE			
N 33 54 E 70 05				WAC 431			
TITLE							
DATE OF PICTURE		SOURCE OF PICTURE		25X1			
1949		REDUCED TO					
CLASSIFICATION		CONFIDENTIAL		SEE		25X1	
CAPTIONED BY							
Declassified in Part - Sanitized Copy Approved for Release 2011/11/22 : CIA-RDP78-05867A000100050030-1							

Declassified in Part - Sanitized Copy Approved for Release 2011/11/22 : 28 June 50

CIA-RDP78-05867A000100050030-1

TITLE NO.		DATE	
200 Pakiatani		28 June 50	
GEOGRAPHIC COORDINATES		PROVINCE	
N 33 54 E 70 05		WAC 431	
TITLE		91	
DATE OF PICTURE		SOURCE OF PICTURE	
1949		[Redacted]	
CLASSIFICATION		SEE [Redacted]	
Secret		CONFIDENTIAL	
CAPTIONED BY		[Redacted]	
[Redacted]		[Redacted]	

Declassified in Part - Sanitized Copy Approved for Release 2011/11/22 :

CIA-RDP78-05867A000100050030-1



COUNTRY		H-803		PROVINCE		PLACE	
Declassified in Part - Sanitized Copy Approved for Release 2011/11/22 : CIA-RDP78-05867A000100050030-1				PARACHINAR (AR)			
GEOGRAPHIC COORDINATES				MAP REFERENCE			
N 33.54 E 70.05				WAC 431			
TITLE							
Port & airfield approximately 30 miles south.							
DATE OF PICTURE		SOURCE OF PICTURE		25X1			
1949							
CLASSIFICATION		REDUCED TO		25X1			
Secret		CONFIDENTIAL					
CAPTURED BY		VERIFIED BY					
ACR							

**SECRET**

C  
FOR

1130-1958

**SPACE**

FOR

NEW FRONTIER PROV

PARACHINAR ~~THE~~

44-38861-1000

WAT 431

1	2	3	4	5	6	7	8	9	10	11	12	13	14	15	16	17	18	19	20	21	22	23	24	25	26	27	28	29	30	31	32	33	34	35	36	37	38	39	40	41	42	43	44	45	46	47	48	49	50	51	52	53	54	55	56	57	58	59	60	61	62	63	64	65	66	67	68	69	70	71	72	73	74	75	76	77	78	79	80	81	82	83	84	85	86	87	88	89	90	91	92	93	94	95	96	97	98	99	100	101	102	103	104	105	106	107	108	109	110	111	112	113	114	115	116	117	118	119	120	121	122	123	124	125	126	127	128	129	130	131	132	133	134	135	136	137	138	139	140	141	142	143	144	145	146	147	148	149	150	151	152	153	154	155	156	157	158	159	160	161	162	163	164	165	166	167	168	169	170	171	172	173	174	175	176	177	178	179	180	181	182	183	184	185	186	187	188	189	190	191	192	193	194	195	196	197	198	199	200	201	202	203	204	205	206	207	208	209	210	211	212	213	214	215	216	217	218	219	220	221	222	223	224	225	226	227	228	229	230	231	232	233	234	235	236	237	238	239	240	241	242	243	244	245	246	247	248	249	250	251	252	253	254	255	256	257	258	259	260	261	262	263	264	265	266	267	268	269	270	271	272	273	274	275	276	277	278	279	280	281	282	283	284	285	286	287	288	289	290	291	292	293	294	295	296	297	298	299	300	301	302	303	304	305	306	307	308	309	310	311	312	313	314	315	316	317	318	319	320	321	322	323	324	325	326	327	328	329	330	331	332	333	334	335	336	337	338	339	340	341	342	343	344	345	346	347	348	349	350	351	352	353	354	355	356	357	358	359	360	361	362	363	364	365	366	367	368	369	370	371	372	373	374	375	376	377	378	379	380	381	382	383	384	385	386	387	388	389	390	391	392	393	394	395	396	397	398	399	400	401	402	403	404	405	406	407	408	409	410	411	412	413	414	415	416	417	418	419	420	421	422	423	424	425	426	427	428	429	430	431	432	433	434	435	436	437	438	439	440	441	442	443	444	445	446	447	448	449	450	451	452	453	454	455	456	457	458	459	460	461	462	463	464	465	466
---	---	---	---	---	---	---	---	---	----	----	----	----	----	----	----	----	----	----	----	----	----	----	----	----	----	----	----	----	----	----	----	----	----	----	----	----	----	----	----	----	----	----	----	----	----	----	----	----	----	----	----	----	----	----	----	----	----	----	----	----	----	----	----	----	----	----	----	----	----	----	----	----	----	----	----	----	----	----	----	----	----	----	----	----	----	----	----	----	----	----	----	----	----	----	----	----	----	----	-----	-----	-----	-----	-----	-----	-----	-----	-----	-----	-----	-----	-----	-----	-----	-----	-----	-----	-----	-----	-----	-----	-----	-----	-----	-----	-----	-----	-----	-----	-----	-----	-----	-----	-----	-----	-----	-----	-----	-----	-----	-----	-----	-----	-----	-----	-----	-----	-----	-----	-----	-----	-----	-----	-----	-----	-----	-----	-----	-----	-----	-----	-----	-----	-----	-----	-----	-----	-----	-----	-----	-----	-----	-----	-----	-----	-----	-----	-----	-----	-----	-----	-----	-----	-----	-----	-----	-----	-----	-----	-----	-----	-----	-----	-----	-----	-----	-----	-----	-----	-----	-----	-----	-----	-----	-----	-----	-----	-----	-----	-----	-----	-----	-----	-----	-----	-----	-----	-----	-----	-----	-----	-----	-----	-----	-----	-----	-----	-----	-----	-----	-----	-----	-----	-----	-----	-----	-----	-----	-----	-----	-----	-----	-----	-----	-----	-----	-----	-----	-----	-----	-----	-----	-----	-----	-----	-----	-----	-----	-----	-----	-----	-----	-----	-----	-----	-----	-----	-----	-----	-----	-----	-----	-----	-----	-----	-----	-----	-----	-----	-----	-----	-----	-----	-----	-----	-----	-----	-----	-----	-----	-----	-----	-----	-----	-----	-----	-----	-----	-----	-----	-----	-----	-----	-----	-----	-----	-----	-----	-----	-----	-----	-----	-----	-----	-----	-----	-----	-----	-----	-----	-----	-----	-----	-----	-----	-----	-----	-----	-----	-----	-----	-----	-----	-----	-----	-----	-----	-----	-----	-----	-----	-----	-----	-----	-----	-----	-----	-----	-----	-----	-----	-----	-----	-----	-----	-----	-----	-----	-----	-----	-----	-----	-----	-----	-----	-----	-----	-----	-----	-----	-----	-----	-----	-----	-----	-----	-----	-----	-----	-----	-----	-----	-----	-----	-----	-----	-----	-----	-----	-----	-----	-----	-----	-----	-----	-----	-----	-----	-----	-----	-----	-----	-----	-----	-----	-----	-----	-----	-----	-----	-----	-----	-----	-----	-----	-----	-----	-----	-----	-----	-----	-----	-----	-----	-----	-----	-----	-----	-----	-----	-----	-----	-----	-----	-----	-----	-----	-----	-----	-----	-----	-----	-----	-----	-----	-----	-----	-----	-----	-----	-----	-----	-----	-----	-----	-----	-----	-----	-----	-----	-----	-----	-----	-----	-----	-----

۵۷

SOURCE OF PI

-DUCED TO

1848

-25X1

~~CONFIDENTIAL~~

SEE

25X1

CAPTIONED BY

VERIFIED BY

CAPTION REPORT 010111

CIA-RDP78-05867A000100050030-1



COUNTRY U.S.S.R. PROVINCE 1110011312  
 Declassified in Part - Sanitized Copy Approved for Release 2011/11/22 :  
 CIA-RDP78-05867A000100050030-1  
 SUBJECT LAND I KHANA BORDER  
POST Beyond GUARDED  
GATE 1st AFGHANISTAN  
TOR KHAM.

DATE OF PHOTO 49 TYPE 4 QUALITY 1 CLASS 2 NO. OF CARDS 2 SOURCE OF PHOTOGRAPH  
 CAPTIONED BY

Declassified in Part - Sanitized Copy Approved for Release 2011/11/22 :

CIA-RDP78-05867A000100050030-1

PHOTO ANALYSIS REPORT

Declassified in Part - Sanitized Copy Approved for Release 2011/11/22 : 28 June 50

CIA-RDP78-05867A000100050030-1

2 NO		Pakistan	PROVINCE	UNFRONTIER PROV	KHYBER PASS
GEOGRAPHIC COORDINATES		MAP REFERENCE			
N34 09 E71 10 (approx.)		WAC 431			
TITLE					
DATE OF PICTURE		SOURCE OF PICTURE		25X1	
1949		[REDACTED]			
REDUCED TO					
CLASSIFICATION		CONFIDENTIAL		25X1	
[REDACTED]		[REDACTED]			
FORM NO. 100-10		CAPTION REPORT SECRET			

Declassified in Part - Sanitized Copy Approved for Release 2011/11/22 :

CIA-RDP78-05867A000100050030-1

COUNTRY										PROVINCE									
Declassified in Part - Sanitized Copy Approved for Release 2011/11/22 : CIA-RDP78-05867A000100050030-1																			
SUBJECT					SUBJECT					SUBJECT					SUBJECT				
292																			
L	A	N	D	5	I	K	H	A	10	N	A	K	15	H	Y	B	E	R	20
P	A	\$	\$	25	L	K	G	30	W	T	C	35	A	F	G	H	A	40	N
I	\$	T	A	45	N	I	N	50	F	A	R	E	G						

*Correction*

1 - 3 - 27

DATE OF PHOTO			TYPE	QUALITY	CLASS	NO. OF CARDS	SOURCE OF PHOTOGRAPH
4	9	4	1	2	3		

Declassified in Part - Sanitized Copy Approved for Release 2011/11/22 : CIA-RDP78-05867A000100050030-1

28 June 50

2NU Sabistan		PROVINCE	WAF FRONTIER PROV	PLACE	KHYBER PASS
GEOGRAPHICAL COORDINATES		MAP REFERENCE			
N 34 09 E 71 10 (approx)		WAC 431			
TITLE					
DATE OF PICTURE		SOURCE OF PICTURE			
1949		[Redacted]			
REDUCED TO					
CLASSIFICATION		CONFIDENTIAL			
CAPTIONED BY		VERIFIED BY			
[Signature]		[Redacted]			
FORM NO. 1					

25X1

25X1

Declassified in Part - Sanitized Copy Approved for Release 2011/11/22 : CIA-RDP78-05867A000100050030-1

CIA PHOTO ACCESSION NO. 77		LOT NO.		GRADE	
Declassified in Part - Sanitized Copy Approved for Release 2011/11/22 : 28 June 50					
CIA-RDP78-05867A000100050030-1		TRY		PROVINCE	
2000 Pakistan		NW FRONTIER		KHYBER PASS	
GEOGRAPHIC COORDINATES		MAP REFERENCE			
N 34 09 E 71 10 (approx)		WAC 431			
TITLE					
DATE OF PICTURE		SOURCE OF PICTURE			
1949				25X1	
CLASSIFICATION		REDUCED TO			
Secret		CONFIDENTIAL		25X1	
CAPTIONED BY		SEE			
HCB				VERIFIED BY	
FORM NO. 60-53		CARBON REPORT		SECRET	

CIA-1 PHOTO-ACCESSION NO. 100-476 LOT NO.

## REPORT

**1993**

Declassified in Part - Sanitized Copy Approved for Release 2011/11/22 : 28 June 50  
CIA-RDP78-05867A000100050030-1

CIA-RDP78-05867A000100050030-1

TRY

174081

**FACF**

GEOGRAPHIC COORDINATES

WAF-EE-142

五

DATE OF PICTURE	
-----------------	--

SOURCE OF

25X1

REDUCED T

CLASSIFICATION

**CONFIDENTIAL**

**SEE**

25X1

CAPTURED BY

Y 2211 f 2 b 7

FORM NO. 60-53

**CAPTION REPORT**

**SECRET**

Declassified in Part - Sanitized Copy Approved for Release 2011/11/22 :

CIA-RDP78-05867A000100050030-1

00410

B-805

SECRET

28 Aug 50

U

Declassified in Part - Sanitized Copy Approved for Release 2011/11/22 :

CIA-RDP78-05867A000100050030-1

W

WAF FRONTIER

KHYBER PASS

RED MAPS COORDINATES

MAP REFERENCE

N 3409 E 2110 (approx)

WAC 431

TITLE

48

DATE OF PICTURE

SOURCE OF



25X1

1949

REDUCED

CLASSIFICATION

CONFIDENTIAL

SEE



25X1

CAPTIONED BY

Scut  
KRB

VERIFIED BY

Declassified in Part - Sanitized Copy Approved for Release 2011/11/22 :

CIA-RDP78-05867A000100050030-1

CRYSTON REPORT - 11-11-22

Declassified in Part - Sanitized Copy Approved for Release 2011/11/22 : CIA-RDP78-05867A000100050030-1		B-805 <del>SECRET</del> 28 June 50 ✓
1134 04 67110 (approx)		4-31 WBC
TITLE		KHYBER PASS
CLASSIFICATION OF		25X1
REDUCED FROM SECRET TO CONFIDENTIAL PER		
ON JULY 30, 1952.		
		87 25X1
DATE OF PICTURE	SOURCE OF	25X1
1949	REDUCE	
CLASSIFICATION	CONFIDENTIAL	25X1
CAPTIONED BY	VERIFIED BY	
Declassified in Part - Sanitized Copy Approved for Release 2011/11/22 : CIA-RDP78-05867A000100050030-1		

COUNTRY										PROVINCE									
Declassified in Part - Sanitized Copy Approved for Release 2011/11/22 : CIA-RDP78-05867A000100050030-1																			
SUBJECT					SUBJECT					SUBJECT					SUBJECT				
AMC					AKU														
B	A	G	I	A	R	I	R	W	Y	S	T	A							
ENTRANCE										TO K H Y B E R									
PA\$										FROM EAST.									

*Correction*

1-3-23-28

DATE OF PHOTO		TYPE	QUALITY	CLASS	NO. OF CARDS	SOURCE OF PHOTOGRAPH
4	9	4	1	2	4	
CLASSIFICATION				CAPTIONED BY		

Declassified in Part - Sanitized Copy Approved for Release 2011/11/22 :  
CIA-RDP78-05867A000100050030-1

PHOTO ANALYSIS REPORT

00710		13838		28 June 50		C	
AREA (AMS AD-1)		COUNTRY		ID NUMBER		PLACE	
Declassified in Part - Sanitized Copy Approved for Release 2011/11/22 : CIA-RDP78-05867A000100050030-1				LAUFELFINGEN			
47-21N		7-44E		✓		Tues	
between Basel and often at foot of Huns-							
stein Peak							
DATE OF PICTURE		SOURCE OF PICTURE					
—		see [redacted]					
CLASSIFICATION							
CAPTIONED BY		VERIFIED BY					
Rush		[redacted]					

25X1

25X1

CIA (PHOTO ACCESSION NO.)		LOT NO.		<del>RESTRICTED</del>	
Declassified in Part - Sanitized Copy Approved for Release 2011/11/22 : CIA-RDP78-05867A000100050030-1				June 50 C	
GEOGRAPHIC COORDINATES		PROVINCE		PLACE	
29° 14' N 7° 58' E		BERNE		BERNE	
TITLE		4 track			
LORRAINE		railroad bridge			
(4 locomotives are testing new 4-track bridge)					
DATE OF PICTURE		SOURCE OF PICTURE			
—		see [redacted]			
CLASSIFICATION					
Rest					
CAPTIONED BY		VERIFIED BY		25X1	
[redacted]		XB		25X1	
FORM NO. 60-53 SEP 1948		CAPTION REPORT <del>RESTRICTED</del>			
Declassified in Part - Sanitized Copy Approved for Release 2011/11/22 : <del>RESTRICTED</del> CIA-RDP78-05867A000100050030-1					

30411		B 838		28 June 50		C
Declassified in Part - Sanitized Copy Approved for Release 2011/11/22 : PLACE						
CIA-RDP78-05867A000100050030-1				VAUC		TERRITET (NR)
46.26 N 6.55 E				NIS		
TITLE Simplon Railroad tracks repair.						
DATE OF PICTURE		SOURCE OF PICTURE				
—		see [ ]				
25X1						
CLASSIFICATION						
Rush						
CAPTIONED BY		VERIFIED BY			DSR	
[ ]		[ ]			[ ]	
25X1						
Declassified in Part - Sanitized Copy Approved for Release 2011/11/22 : PLACE						
CIA-RDP78-05867A000100050030-1						

AREA (AMS NO.)	COUNTRY	16838	128 June 50	C
Declassified in Part - Sanitized Copy Approved for Release 2011/11/22 : CIA-RDP78-05867A000100050030-1			PLACE	WOLHUSEN
TITLE		4203N 7.47E ✓	MAP REFERENCE	NIS
BERNE - LANGNAU - LUCERNE Railroad Station				
DATE OF PICTURE		SOURCE OF PICTURE		
—		200 [REDACTED]		
CLASSIFICATION				
Resh				
CAPTIONED BY		VERIFIED BY		
[REDACTED]		DSB		
FORM NO.				
Declassified in Part - Sanitized Copy Approved for Release 2011/11/22 : CIA-RDP78-05867A000100050030-1				

AREA (AMS NO.)	COUNTRY	IDENTIFIER	PLACE
Declassified in Part - Sanitized Copy Approved for Release 2011/11/22 : CIA-RDP78-05867A000100050030-1	1 D 538	28 June 50	KONOLFINGEN
46.53 N 7.38 E ✓		NIS	
<p><del>Railroad station on the</del> Berne - LANGNAU - LUCERNE Railroad station.</p>			
DATE OF PICTURE		SOURCE	
		25X1	
CLASSIFICATION			
Rest			
CAPTIONED BY		VERIFIED BY	
		25X1	
Declassified in Part - Sanitized Copy Approved for Release 2011/11/22 : CIA-RDP78-05867A000100050030-1			

RESTRICTED

CIA (PHOTO ACCESSION NO.)

LOT NO.

**RESTRICTED**Declassified in Part - Sanitized Copy Approved for Release 2011/11/22 : - June 50 C.

CIA-RDP78-05867A000100050030-1

GEOGRAPHIC COORDINATES

PROVINCE

PLACE

Switzerland Zurich GoldbachApprox 47.15 N 8.40 E ✓ WAC 253 + Source noteZurich - Rapperswil Railroad station

DATE OF PICTURE

SOURCE OF PICTURE

220

25X1

CLASSIFICATION

Rest

CAPTIONED BY

VERIFIED BY

25X1

FORM NO. 60-53  
SEP 1949

CAPTION REPORT

**RESTRICTED**

Declassified in Part - Sanitized Copy Approved for Release 2011/11/22 : -

CIA-RDP78-05867A000100050030-1

CIA (PHOTO ACCESSION NO.)

LOT NO.

**RESTRICTED**Declassified in Part - Sanitized Copy Approved for Release 2011/11/22 : *msd* *C*

CIA-RDP78-05867A000100050030-1

PROVINCE

AARGAU

PLACE

BRUGG (NR

GEOGRAPHIC COORDINATES

MAP REFERENCE

TITLE

47.29N 8.12E

NLS

electrified

Swiss Federal Railroad, train and bridge

DATE OF PICTURE

SOURCE OF

25X1

CLASSIFICATION

CAPTIONED BY

VERIFIED BY

25X1

Declassified in Part - Sanitized Copy Approved for Release 2011/11/22 : \_\_\_\_\_

CIA-RDP78-05867A000100050030-1

CAPTION REPORT

**RESTRICTED**

CIA (PHOTOGRAPH) NO. 1		LOT NO.	RESTRICTED
Declassified in Part - Sanitized Copy Approved for Release 2011/11/22 : 5 June 50 C.			
CIA-RDP78-05867A000100050030-1		PROVINCE	PLACE
Switzerland		BASEL	AUGST
GEOGRAPHIC COORDINATES		MAP REFERENCE	
47.32N 7.43E ✓		NIS	
TITLE			
Swiss Federal Railroads Electric train.			
DATE OF PICTURE		SOURCE OF PICTURE	
—		see [redacted]	
25X1			
CLASSIFICATION			
Rush			
CAPTIONED BY		VERIFIED BY	
[redacted]		YSG	
25X1			
FORM NO. 60-53 SEP 1948			
CAPTION REPORT RESTRICTED			

CIA PHOTO ACCESSION NO. 1		LOT NO.		DATE	
CLASS		RESTRICTED		June 50 C	
Declassified in Part - Sanitized Copy Approved for Release 2011/11/22 : CIA-RDP78-05867A000100050030-1		Switzerland		VALAIS	
GEOGRAPHIC COORDINATES		46.19 N 7.59 E		BRIG	
TITLE		NIS			
Swiss Federal Railroad, Entrance to Simplon tunnel.					
DATE OF PICTURE		SOURCE OF		25X1	
		Reo			
CLASSIFICATION					
Rest					
CAPTIONED BY		VERIFIED BY		25X1	
		DGB			
FORM NO. 60-53		CAPTION REPORT		RESTRICTED	
SEP 1948					

CIA PHOTO ACCESSION NO.

LOT NO.

**RESTRICTED**

Declassified in Part - Sanitized Copy Approved for Release 2011/11/22 :

CIA-RDP78-05867A000100050030-1

29M Switzerland		PROVINCE	URI	PLATE	FLUELEN
GEOGRAPHIC COORDINATES		46.54 N 8.38 E ✓			
TITLE		Swiss Federal Railroad Railroad station on Lake Lucerne.			
DATE OF PICTURE		SOURCE OF		25X1	
CLASSIFICATION		25X1		25X1	
CAPTIONED		25X1		25X1	

Declassified in Part - Sanitized Copy Approved for Release 2011/11/22 :

CIA-RDP78-05867A000100050030-1

CAPTION REPORT

**RESTRICTED**

Declassified in Part - Sanitized Copy Approved for Release 2011/11/22 : CIA-RDP78-05867A000100050030-1		REF ID: A66701	
GEOGRAPHIC ORIGINATED		PROVINCE	PLACE
29 M Switzerland		28 June 50	C
TITLE			
Swiss Federal Railroad workers repair high tension lines.			
DATE OF PICTURE		SOURCE OF	25X1
---		see [redacted]	
CLASSIFICATION			
Rest			
CAPTIONED BY		VERIFIED BY	25X1
[redacted]		DB3	
FORM NO. 60-53 SEP 1948			
CAPTION DEPART <b>RESTRICTED</b>			
Declassified in Part - Sanitized Copy Approved for Release 2011/11/22 : CIA-RDP78-05867A000100050030-1			

CIA PHOTO ACCESSION NO. 1

FILE NO.

~~RESTRICTED~~

Declassified in Part - Sanitized Copy Approved for Release 2011/11/22 :

CIA-RDP78-05867A000100050030-1

PROVINCE

12 June 50

PLACE

GEOGRAPHIC COORDINATES

MAP REFERENCE

TITLE

Swiss Federal Railroad's "Red Arrow" fast  
express train; passes Rodi - Fiesco on the  
St. Gotthard route.

DATE OF PICTURE

SOURCE OF

25X1

CLASSIFICATION

CAPTIONED BY

VERIFIED BY

25X1

Declassified in Part - Sanitized Copy Approved for Release 2011/11/22 :

CIA-RDP78-05867A000100050030-1

CAPTION REPORT

~~RESTRICTED~~

Declassified in Part - Sanitized Copy Approved for Release 2011/11/22 :

CIA-RDP78-05867A000100050030-1

CIA PHOTO ACCESSION NO. 1		112828		128 June 50	
29m. Switzerland		PROVINCE		PLACE	
TELEPHONE		TELETYPE		C	
Swiss Federal Railroad passenger train locomotive, Brown Boveri type					
DATE OF PICTURE		SOURCE OF		25X1	
—		See			
CLASSIFICATION					
Resh					
CAPTIONED BY		VERIFIED BY		25X1	
		BB			
FORM NO. 60-53		CAPTION REPORT RESTRICTED			

Declassified in Part - Sanitized Copy Approved for Release 2011/11/22 :

CIA-RDP78-05867A000100050030-1

Declassified in Part - Sanitized Copy Approved for Release 2011/11/22 :

CIA-RDP78-05867A000100050030-1

CIA PHOTO ACCESSION NO.		100-100000	
BY		DATE	
29M Switzerland		28 June 50	
GEOGRAPHIC COORDINATES		PLACE	
FILE		MAP	
Swiss Federal Railways gas turbine loco- motive designed + built by BROWN BOVERI at GARE d'Est de Paris			
DATE OF PICTURE		SOURCE OF	
—		200	
CLASSIFICATION			
Real			
CAPTIONED BY		VERIFIED BY	
—		DSB	
FORM NO. 60-53 SEP 1948			

25X1

25X1

Declassified in Part - Sanitized Copy Approved for Release 2011/11/22 : **RESTRICTED**

CIA-RDP78-05867A000100050030-1

DECLASSIFIED IN PART - SANITIZED COPY APPROVED FOR RELEASE 2011/11/22 : 28 June 50		DATE	
CIA-RDP78-05867A000100050030-1		PLACE	
GEOGRAPHIC COORDINATES		MAP REFERENCE	
TITLE			
Swiss Federal Railroad supervisor and workman.			
DATE OF PICTURE		SOURCE OF PICTURE	
—		see [redacted]	
CLASSIFICATION			
Captured by Rest			
FORM NO. 60-53		VERIFIED BY	
SEP 1948		DSB	
CAPTION REPORT			
RESTRICTED			

38459 101 50. ~~RESTRICTED~~

Declassified in Part - Sanitized Copy Approved for Release 2011/11/22 : 28 June 50

CIA-RDP78-05867A000100050030-1 Switzerland PROVINCE PLACE

GEOGRAPHIC COORDINATES

TITLE MAP REFERENCE

Swiss Federal Railroads St. Gotthard line.  
Electric locomotive.

DATE OF PICTURE SOURCE OF

25X1

CLASSIFICATION

CAPTIONED BY Resh

VERIFIED BY

25X1

FORM NO. 60-53

CAPTION REPORT

RESTRICTED

Declassified in Part - Sanitized Copy Approved for Release 2011/11/22 : 28 June 50

CIA-RDP78-05867A000100050030-1

CIA (PHOTO ACCESSION NO.)		LOT NO.		DECLASSIFIED	
Declassified in Part - Sanitized Copy Approved for Release 2011/11/22 : 6 June 50					
CIA-RDP78-05867A000100050030-1		PROVINCE		PLACE	
GEOGRAPHIC COORDINATES		MAP REFERENCE		2	
TITLE Swiss Federal Railroads. Motorman's compartment in one of light steel express train					
DATE OF PICTURE		SOURCE OF		25X1	
		see			
CLASSIFICATION					
Restricted					
CAPTIONED BY		VERIFIED BY		25X1	
		DSB			
FORM NO. 60-53 SEP 1948					
CAPTION REPORT					
RESTRICTED					
Declassified in Part - Sanitized Copy Approved for Release 2011/11/22 : 6 June 50					
CIA-RDP78-05867A000100050030-1					

36456 | R738 RESTRICTED 58 June 58

Declassified in Part - Sanitized Copy Approved for Release 2011/11/22 :

CIA-RDP78-05867A000100050030-1 *stand*

Swiss Federal Railroad Diesel motored train

DATE OF PICTURE

25X1

CLASSIFICATION

*Rest*

CAPTIONED BY

VERIFIED BY

*WR*

25X1

Declassified in Part - Sanitized Copy Approved for Release 2011/11/22 :

CIA-RDP78-05867A000100050030-1

CAPTION REPORT

RESTRICTED

CIA (PHOTO ACCESSION NO.)		LOT NO.		DATE	
Declassified in Part - Sanitized Copy Approved for Release 2011/11/22 : <i>June 50</i>					
CIA-RDP78-05867A000100050030-1				PROVINCE	PLACE
GEOGRAPHIC COORDINATES		MAP REFERENCE			
TITLE					
<i>IL-12, purchased from USSR. <del>and</del> regular service with LOT Airways.</i>					
DATE OF PICTURE		SOURCE OF PICTURE			
<i>1949</i>				<i>4</i> 25X1	
CLASSIFICATION					
<i>Secret/USO</i>					
CAPTIONED BY		VERIFIED BY			
				25X1	

CIA PHOTO ACCESSION NO. 1		LOT NO.		DATE	
Declassified in Part - Sanitized Copy Approved for Release 2011/11/22 : 8 June 50				8 June 50	
CIA-RDP78-05867A000100050030-1				PROVINCE	
55M   Poland				PLACE	
GEOGRAPHIC COORDINATES			MAP REFERENCE		
TITLE					
"ZUCH" acrobatic-training aircraft, constructed by ING. TADEUSZ SOLTYS, <del>and</del> produced by Polish Aircraft Industry.					
DATE OF PICTURE		SOURCE OF PICTURE		25X1	
1949				5	
CLASSIFICATION					
Secret/2800					
CAPTIONED BY			VERIFIED BY		
			25X1		

CIA (PHOTO) ACCESSION NO. 1		LOT NO. 1		DATE 28 June 50	
Declassified in Part - Sanitized Copy Approved for Release 2011/11/22 : CIA-RDP78-05867A000100050030-1 2					
GEOGRAPHIC COORDINATES			MAP REFERENCE		
TITLE					
MOTO-glider "PEGAZ", constructed by ING. CHYLINSKI. [Engine of Polish construction]					
DATE OF PICTURE 1949		SOURCE OF PICTURE			
CLASSIFICATION Secret/4800		25X1			
CAPTIONED BY		25X1			
Declassified in Part - Sanitized Copy Approved for Release 2011/11/22 : CIA-RDP78-05867A000100050030-1					
CAPTION REPORT					

AREA (AMS NO.)	724M	COUNTRY	Germany	PROVINCE	LEIPZIG - GOHLIS
GEOGRAPHIC COORDINATES	51.20 N 12.23 E				
TITLE	MINE locomotive KARL, manufactured by BLEICHERT Firm [now a Soviet Corporation plant] at 34 VICTOR ADLERSTRASSE				
DATE OF PICTURE	1949				
CLASSIFICATION	SECRET				
CAPTIONED BY	25X1				

Capacity - about 600 units per year. Small electric locomotive.  
Greater part of prod. of plant goes USSR for mining plants, some to Sov. Gov.

VERIFIED BY: [Signature]

25X1

Declassified in Part - Sanitized Copy Approved for Release 2011/11/22 : CIA-RDP78-05867A000100050030-1				28 June 50	
724M Germany		PROVINCE	SACHSEN	PLACE	LEIPZIG - GOHLIS
GEOGRAPHIC COORDINATES		MAP REFERENCE			
51.20N 12.23E		OSS & STIELER'S ATLAS			
TITLE					
Automobile crane for Soviet truck S15, manufactured by BLEICHERT FIRM, [now a Soviet Corporation plant] 34 VICTOR ADLERSTRASSE					
25X1 25X1 ②					

Declassified in Part - Sanitized Copy Approved for Release 2011/11/22 :

CIA-RDP78-05867A000100050030-1

10-832

28 June 50

AREA (AMS NO.)

COUNTRY

PROVINCE

PLACE

724M

Germany

SACHSEN

LEIPZIG-GOMLIS

GEOGRAPHIC COORDINATES

MAP REFERENCE

51.20N

12.23E

OSS - STELER'S ATLAS

TITLE

Automobile crane for Soviet truck SIS, manufactured by  
BLEICHERT FIRM, [now a Soviet Importation plant],  
34 VICTOR ADLERSTRASSE.

See also

Wreckers: heavy type with gas engine - lifting power up to 3 tons - alleged  
about 25X1

Declassified in Part - Sanitized Copy Approved for Release 2011/11/22 :

CIA-RDP78-05867A000100050030-1

25X1

00000

1 B853a

128 June

C

Declassified in Part - Sanitized Copy Approved for Release 2011/11/22 :  
CIA-RDP78-05867A000100050030-1

Self propelled rail coach with rubber  
tires used by French railroads for Tourist  
Travel.

E OF PICTURE

1949

50

25X1

CLASSIFICATION

Conf

PTICED 50

VERIFIED 50

25X1

Declassified in Part - Sanitized Copy Approved for Release 2011/11/22 :  
CIA-RDP78-05867A000100050030-1

PHOTO ACQUISITION NO. 1 38443		12853		28 June 50	
Declassified in Part - Sanitized Copy Approved for Release 2011/11/22 : CIA-RDP78-05867A000100050030-1					
GRAPHIC COORDINATES 47.24N 0.42E		✓ INDRE ET LOIRE TOURS C			
47.24N 0.42E		✓ OSS			
"CC 7001", electric locomotive, at railroad station					
DATE OF PICTURE 1949					
25X1					
CLASSIFICATION Conf					
CAPTIONED BY		VERIFIED BY YX B			
Declassified in Part - Sanitized Copy Approved for Release 2011/11/22 : CIA-RDP78-05867A000100050030-1					
CAPTION REPORT					
25X1					

30441

1B853a

128 June 50

Declassified in Part - Sanitized Copy Approved for Release 2011/11/22 :

CIA-RDP78-05867A000100050030-1

48.51N 03.20E

MAP REFERENCE

✓ Time

LE "CCC 7001", electric locomotive

DATE OF PICTURE

1949

501

25X1

CLASSIFICATION

Conf

APPROVED BY

VERIFIED BY

YCB

25X1

Declassified in Part - Sanitized Copy Approved for Release 2011/11/22 :

CIA-RDP78-05867A000100050030-1

30443

B-853

0/28/50

Declassified in Part - Sanitized Copy Approved for Release 2011/11/22 :

CIA-RDP78-05867A000100050030-1

N

TAKAO

22.48 N 120.18 E

MAP REFERENCE

TSO-YING

TSO-YING

Naval Petty Officers and Recruit Training Center

DATE OF PICTURE

1950

SOURCE OF

25X1

CLASSIFICATION

CAPTIONED BY

VERIFIED BY

25X1

Declassified in Part - Sanitized Copy Approved for Release 2011/11/22 :

CIA-RDP78-05867A000100050030-1

CAPTION REPORT

30445

15-853

6/28/50

Declassified in Part - Sanitized Copy Approved for Release 2011/11/22 : <sup>AFI</sup>

CIA-RDP78-05867A000100050030-1

IN

TAKAD

22.48N 120.18E ✓

MAP REFERENCE

ISO YING map Div

NAVAL BASE. Plate ship.

DATE OF PICTURE

1950

SOURCE OF PICTURE

25X1

CLASSIFICATION

CAPTIONED BY

VERIFIED BY

25X1

Declassified in Part - Sanitized Copy Approved for Release 2011/11/22 :

CIA-RDP78-05867A000100050030-1

CAPTION REPORT

38444 | 13853 | 10/28/80  
Declassified in Part - Sanitized Copy Approved for Release 2011/11/22 : CIA-RDP78-05867A000100050030-1 N | TAKAO C

GEOGRAPHIC COORDINATES 22.48N 120.18E MAP REFERENCE Map Dir  
TITLE T50-YING Naval Base - Sail Markers.

DATE OF PICTURE 1950 SOURCE OF

CLASSIFICATION C

CAPTIONED BY VERIFIED BY

Declassified in Part - Sanitized Copy Approved for Release 2011/11/22 : CIA-RDP78-05867A000100050030-1 CAPTION REPORT

25X1

25X1

Declassified in Part - Sanitized Copy Approved for Release 2011/11/22 :

TAKAO

MAP REFERENCE

52.45 N 120.18 E ✓

Maple

LE-YING Naval Base. Plate shop

SOURCE

1950

25X1

PTIONED BY

V I S I T A T I O N

25X1

Declassified in Part - Sanitized Copy Approved for Release 2011/11/22 :

CIA-RDP78-05867A000100050030-1

# CAPTION REPORT

38442-1

15-853

6/28/50

Declassified in Part - Sanitized Copy Approved for Release 2011/11/22 : CIA-RDP78-05867A000100050030-1

CIA-RDP78-05867A000100050030-1

MAP REFERENCE

Tso Ying 22.48 N 120.18 E - Map Dir

Naval Base. Ammunition Laboratory -

DATE OF PICTURE

1950

SOURCE

25X1

CLASSIFICATION

0

CAPTIONED BY

VERIFIED BY

25X1

Declassified in Part - Sanitized Copy Approved for Release 2011/11/22 : CIA-RDP78-05867A000100050030-1

CIA-RDP78-05867A000100050030-1

CAPTION REPORT

Declassified in Part - Sanitized Copy Approved for Release 2011/11/22 : CIA-RDP78-05867A000100050030-1			
914	Taiwan	PROVINCE	PLACE TAKAO
GEOGRAPHIC COORDINATES		MAP REFERENCE	
22.48N 120.18E		Map 914	
Tao Yung Naval Base.			
DATE OF PICTURE		SOURCE OF	
1950			
CLASSIFICATION			
CAPTIONED BY		VERIFIED BY	
Declassified in Part - Sanitized Copy Approved for Release 2011/11/22 : CIA-RDP78-05867A000100050030-1			
CAPTION REPORT			

25X1

25X1

CIA PHOTO ACCESSION		38440	13-8531	6/28/50	PLACE	TAKAO
Declassified in Part - Sanitized Copy Approved for Release 2011/11/22 : CIA-RDP78-05867A000100050030-1						
GEOGRAPHIC COORDINATES		22.48N 120.18E				
TITLE		Tso-ying NAVAL BASE				
DATE OF PICTURE		1950		SOURCE		
CLASSIFICATION		25X1				
CAPTIONED BY		VERIFIED BY		25X1		
Declassified in Part - Sanitized Copy Approved for Release 2011/11/22 : CIA-RDP78-05867A000100050030-1						

CAPTION REPORT

36439

15-853

6/28/50

Declassified in Part - Sanitized Copy Approved for Release 2011/11/22 : <sup>ACE</sup> CIA-RDP78-05867A000100050030-1 N TAKAO

GEOGRAPHIC COORDINATES

MAP REFERENCE

22.45 N 120.18 E ✓ Map Div

T50-YUNG  
Naval Base, Headquarters Building

near Kaohsiung

DATE OF PICTURE

SOURCE

25X1

1950

CLASSIFICATION

C

CAPTIONED BY

VERIFIED BY

25X1

Declassified in Part - Sanitized Copy Approved for Release 2011/11/22 :  
CIA-RDP78-05867A000100050030-1

CAPTION REPORT

00955

10853

6/28/50

Declassified in Part - Sanitized Copy Approved for Release 2011/11/22 : CIA-RDP78-05867A000100050030-1

TAKAO  
KAOHSIUNG

22.48N 120.16E

MAP REFERENCE

Wac 613

Port.

DATE OF PICTURE

1950

SOURCE OF

25X1

CLASSIFICATION

C

CAPTIONED BY

VERIFIED BY

25X1

Declassified in Part - Sanitized Copy Approved for Release 2011/11/22 :

CIA-RDP78-05867A000100050030-1

CAPTION REPORT

Talk

CIA-RDP78-05867A000100050030-1

was 613

Part

1950

---

25X1

9

25X1

CIA-RDP78-05867A000100050030-1

CAPTION REPORT

00000 128032 20 Aug 50  
Declassified in Part - Sanitized Copy Approved for Release 2011/11/22 : CIA-RDP78-05867A000100050030-1  
1A KAO LUNG

TITLE  
Village 20 miles from Taipei

20 miles from Taipei

DATE OF PICTURE 1950  
25X1

CLASSIFICATION  
Capt 1  
CAPTIONED BY  
VERIFIED BY  
25X1

Declassified in Part - Sanitized Copy Approved for Release 2011/11/22 :  
CIA-RDP78-05867A000100050030-1

00000		1 B 803		128 June 50	
COUNTRY		PROVINCE		PLACE KAGI	
Declassified in Part - Sanitized Copy Approved for Release 2011/11/22 : CIA-RDP78-05867A000100050030-1					
TITLE		23.28 N 120.23 E		MAP REFERENCE	
		CHIA-I		Map Div.	
Rebuilding air base.					
DATE OF PICTURE		1950		25X1	
CLASSIFICATION		Conf			
CAPTIONED BY		VERIFIED BY		25X1	

Declassified in Part - Sanitized Copy Approved for Release 2011/11/22 :  
CIA-RDP78-05867A000100050030-1

36434

13853

6/28/50

C

Declassified in Part - Sanitized Copy Approved for Release 2011/11/22 : FACI

CIA-RDP78-05867A000100050030-1

an

KAGI

GEOGRAPHIC COORDINATES

MAP REFERENCE

23.28N 120.23E

TITLE

Chua-i Air Base Rebuilding runways  
wrecked by U.S. planes in 1945

DATE OF PICTURE

1950

SOURCE OF

25X1

CLASSIFICATION

C

CAPTIONED BY

VERIFIED BY

25X1

Declassified in Part - Sanitized Copy Approved for Release 2011/11/22 :

CIA-RDP78-05867A000100050030-1

CAPTION REPORT

CIA PHOTO ACCESSION NO. 1		LOT NO. 853		DATE 6/28/50		C
Declassified in Part - Sanitized Copy Approved for Release 2011/11/22 : CIA-RDP78-05867A000100050030-1 N						
GEOGRAPHIC COORDINATES			MAP REFERENCE			
TITLE CHIA-1 AIRBASE. Rebuilding runways.						
DATE OF PICTURE		SOURCE				
1950						
CLASSIFICATION						
C						
CAPTIONED BY				VERIFIED BY		
Declassified in Part - Sanitized Copy Approved for Release 2011/11/22 : CIA-RDP78-05867A000100050030-1						
CAPTION REPORT						

25X1

25X1

CIA PHOTO ACCESSION NO. 38432		PICT NO. H-853		6/28/50		✓
Declassified in Part - Sanitized Copy Approved for Release 2011/11/22 : CIA-RDP78-05867A000100050030-1 N						
GEOGRAPHIC COORDINATES				MAP REFERENCE		
TITLE CHIA-1 AIRBASE. Remnants of Chinese air force.						
DATE OF PICTURE 1950		SOURCE OF [REDACTED]				
CLASSIFICATION C						
CAPTIONED BY		VERIFIED BY				
Declassified in Part - Sanitized Copy Approved for Release 2011/11/22 : CIA-RDP78-05867A000100050030-1						

25X1

25X1

CAPTION REPORT

00431

1B853a

128 June 50

Declassified in Part - Sanitized Copy Approved for Release 2011/11/22 :

CIA-RDP78-05867A000100050030-1

MAP REFERENCE

TITLE

Young conscripts in training for defense

DATE OF PICTURE

1950

25X1

CLASSIFICATION

Conf

CAPTIONED BY

VERIFIED BY

DSB

25X1

Declassified in Part - Sanitized Copy Approved for Release 2011/11/22 :

CIA-RDP78-05867A000100050030-1

30430

13853

28 June 50

Declassified in Part - Sanitized Copy Approved for Release 2011/11/22 :

CIA-RDP78-05867A000100050030-1

MAP REFERENCE:

TITLE

Conscription of youths for defense

DATE OF PICTURE

1950

SD

25X1

CLASSIFICATION

Conf

CAPTIONED BY

VERIFIED BY

DSB

25X1

Declassified in Part - Sanitized Copy Approved for Release 2011/11/22 :

CIA-RDP78-05867A000100050030-1



AREA (AMS NO.)	COUNTRY	PROVINCE	PLACE
Declassified in Part - Sanitized Copy Approved for Release 2011/11/22 : CIA-RDP78-05867A000100050030-1			
25.08 N 121.45 E		WAC 499	
TITLE			
Port			
DATE OF PICTURE		25X1	
1950			
CLASSIFICATION			
Conf			
CAPTIONED BY		VERIFIED BY	
25X1			

Declassified in Part - Sanitized Copy Approved for Release 2011/11/22 :  
CIA-RDP78-05867A000100050030-1

00-21

62 85-3

6/28/50

Declassified in Part - Sanitized Copy Approved for Release 2011/11/22 : PLACE

CIA-RDP78-05867A000100050030-1 van

C

MAP REFERENCE

TITLE

National University - built by Japanese

DATE OF PICTURE

1950

SOURCE OF P

25X1

CLASSIFICATION

CAPTIONED BY

VERIFIED BY

25X1

Declassified in Part - Sanitized Copy Approved for Release 2011/11/22 : <sup>18</sup>

CIA-RDP78-05867A000100050030-1

CAPTION REPORT

30428

B853

6/28/50

Declassified in Part - Sanitized Copy Approved for Release 2011/11/22 : CIA-RDP78-05867A000100050030-1

CIA-RDP78-05867A000100050030-1

N

C

UNCLASSIFIED

MAP REFERENCE

TITLE

National University. Chemistry class

DATE OF PICTURE

1950

SOURCE OF

25X1

CLASSIFICATION

C



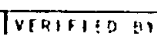
CAPTIONED BY

VERIFIED BY

25X1

Declassified in Part - Sanitized Copy Approved for Release 2011/11/22 : CIA-RDP78-05867A000100050030-1

CAPTION REPORT

CIA PHOTO ACCESSION NO. 1		LOT NO. <i>R 000</i>		DATE <i>6/1/50</i>	
Declassified in Part - Sanitized Copy Approved for Release 2011/11/22 : <i>9/50</i>					
CIA-RDP78-05867A000100050030-1		PROVINCE		PLACE	
GEOGRAPHIC COORDINATES			MAP REFERENCE		
TITLE					
<i>Government Arsenal. Remakes Japanese Rifles.</i>					
DATE OF PICTURE		SOURCE OF P			
<i>1950</i>					
CLASSIFICATION					
<i>C</i>					
CAPTIONED BY		VERIFIED BY			
					
Declassified in Part - Sanitized Copy Approved for Release 2011/11/22 :					
CIA-RDP78-05867A000100050030-1					
CAPTION REPORT					

25X1

25X1

CIA PHOTO ACCESSION NO. 1		LOT NO. <i>2850</i>	DATE <i>28/50</i>
Declassified in Part - Sanitized Copy Approved for Release 2011/11/22 : <i>28/50</i> <i>C</i>			
CIA-RDP78-05867A000100050030-1 <i>AIN</i>		1	PLACE
GEOGRAPHIC COORDINATES		MAP REFERENCE	
TITLE <i>Government Arsenal. Manufactures new arms and reissues Japanese rifles</i>			
DATE OF PICTURE <i>1950</i>		SOURCE OF PICTURE <i>[Redacted]</i>	
CLASSIFICATION <i>C</i>			
CAPTIONED BY <i>[Redacted]</i>		VERIFIED BY <i>[Redacted]</i>	
Declassified in Part - Sanitized Copy Approved for Release 2011/11/22 : <i>28/50</i>			
CIA-RDP78-05867A000100050030-1			
CAPTION REPORT			

30423		B-852		DATE 6/28/50		✓
Declassified in Part - Sanitized Copy Approved for Release 2011/11/22 : CIA-RDP78-05867A000100050030-1 AN						
GEOGRAPHIC COORDINATES				MAP REFERENCE		
TITLE Taiwan Cement Works - Largest in Far East.						
DATE OF PICTURE 1950		SOURCE OF PHOTO <div style="border: 1px solid black; width: 200px; height: 50px; margin: 0 auto;"></div>				
CLASSIFICATION C						
CAPTIONED BY		VERIFIED BY				
Declassified in Part - Sanitized Copy Approved for Release 2011/11/22 : CIA-RDP78-05867A000100050030-1						
CAPTION REPORT						

36422

15-853

6/28/50

Declassified in Part - Sanitized Copy Approved for Release 2011/11/22 : ~~FOUO~~

CIA-RDP78-05867A000100050030-1

N

GEOGRAPHIC COORDINATES

MAP REFERENCE

TITLE

Aluminum Corporation Plant

Almost shut down - due to loss of ore source in  
China - waiting for ore from Indo-China

25X1

DATE OF PICTURE

1950

SOURCE

CLASSIFICATION

C

CAPTIONED BY

VERIFIED BY

25X1

Declassified in Part - Sanitized Copy Approved for Release 2011/11/22 : ~~FOUO~~

CIA-RDP78-05867A000100050030-1

CAPTION REPORT

30421		13-853a1		6/28/50	
Declassified in Part - Sanitized Copy Approved for Release 2011/11/22 : PLAGE					
CIA-RDP78-05867A000100050030-1			IN		
TITLE			MAP REFERENCE		
Aluminum Corporation Plant					
DATE OF PICTURE		SOURCE			
1950		[Redacted]			
CLASSIFICATION					
C					
CAPTIONED BY		VERIFIED BY			
[Redacted]		[Redacted]			
Declassified in Part - Sanitized Copy Approved for Release 2011/11/22 : PLAGE					
CIA-RDP78-05867A000100050030-1					
CAPTION REPORT					

SECRET	15-853w	6/28/50	
Declassified in Part - Sanitized Copy Approved for Release 2011/11/22 : CIA-RDP78-05867A000100050030-1			
TITLE		DATE REFERENCE	
spraying tomato plants. Insecticide furnished by ECA.			
DATE OF PICTURE		SOURCE	
1950		[Redacted]	
CLASSIFICATION			
CAPTIONED BY		VERIFIED BY	
		Dra	
Declassified in Part - Sanitized Copy Approved for Release 2011/11/22 : CIA-RDP78-05867A000100050030-1			