

Declassified in Part - Sanitized Copy Approved for Release 2011/11/22 : CIA-RDP78-05867A000100050034-7

2550 India

19 June 50

PLACE Pasan (P.R.)

Geographical Coordinates N 36 28 E 74 54

MAP REFERENCE 000 335

DESCRIPTION KARUN RIVER looking north

DATE OF PICTURE June 29

CLASSIFICATION ~~CONFIDENTIAL~~ REDUCED TO 1

CAPTIONED BY [Signature]

FORM NUMBER [Blank]

CAPTION REPORT

25X1

25X1

Declassified in Part - Sanitized Copy Approved for Release 2011/11/22 : F'SU (NR)

CIA-RDP78-05867A000100050034-7

AREA NAME NO. 1 **155 U**

COUNTRY **INDIA**


JAMMU & KASHMIR

MAP REFERENCE **NIS**

GEOGRAPHIC COORDINATES **36 28 N 74 54 E**

TITLE **KARUN** ~~INDIA~~ **(M.T.S.)** **DIRECTION NORTH**

DATE OF PICTURE **JUNE, 1949**

SOURCE OF PICTURE 

CLASSIFICATION **CONFIDENTIAL** DCs

VERIFIED BY

25X1

Declassified in Part - Sanitized Copy Approved for Release 2011/11/22 :

CIA-RDP78-05867A000100050034-7

R - 0

28 E 74 54  
 Looking south from KARUN  
 Hargu + Rakaposhki Range. PIR range to KARAKORAM

Agency PASU (NR)  
 WAC 335

June 50

CP

CLASSIFICATION OF [redacted] 25X1  
 REDUCED FROM SECRET TO CONFIDENTIAL PER [redacted] 25X1  
 ON JULY 30, 1952.

June 1949

CLASSIFICATION  
 REDUCED TO  
 CONFIDENTIAL

8  
 25X1  
 25X1

FORM NO.  
 SEP 1948 60-53

VERIFIED BY

Declassified in Part - Sanitized Copy Approved for Release 2011/11/22 :

CIA-RDP78-05867A000100050034-7

Declassified in Part - Sanitized Copy Approved for Release 2011/11/22 :  
 CIA-RDP78-05867A000100050034-7

PHOTO ACCESSION NO. 1  
 3011

COUNTRY INDIA

STATE PASU (NIC)

155U


GRAPHIC COORDINATES  
 36 28 N 74 54 E

TUNZA RIVER VALLEY.

DIRECTION SOUTH FROM KARUN KUH (MIS)

TOWARD RAKAPOSHI RANGE. ~~RAKAPOSHI RANGE~~

DATE OF PICTURE JUNE 1949

SOURCE OF 

25X1

Declassified in Part - Sanitized Copy Approved for Release 2011/11/22 :  
CIA-RDP78-05867A000100050034-7

27 Studi 005  
Via Bureau 50  
WAG 53.5  
Pasur Alacim

DATE OF PICTURE  
June 1949

CLASSIFICATION  
APPROVED BY  
FORM NO. 1948 60-53  
**REDUCED TO  
CONFIDENTIAL**

25X1  
25-

25X1

Declassified in Part - Sanitized Copy Approved for Release 2011/11/22 :  
CIA-RDP78-05867A000100050034-7

REPORT

Declassified in Part - Sanitized Copy Approved for Release 2011/11/22 :  
 CIA-RDP78-05867A000100050034-7

AREA (AMS NO.) B-01-19 Feb 54

TITLE 36-28N 74.54 E JAMMU & KASHMIR PASU GLACIER

DATE OF PHOTO June, 1949 SOURCE [Redacted] 25X1

CLASSIFICATION Conf

CAPTIONED BY DCS

FORM NO. 589 1948 60-80 VERIFIED BY

Declassified in Part - Sanitized Copy Approved for Release 2011/11/22 :  
 CIA-RDP78-05867A000100050034-7

CAPTION REPORT

Declassified in Part - Sanitized Copy Approved for Release 2011/11/22 : CIA-RDP78-05867A000100050034-7

16 August

PLATE NO. *16 August*  
CAME NO. *255U* | *INDIA* | *16 August*  
GEOGRAPHIC COORDINATES *N36 55 E74 43* | *WAC 335* | *IRKUSHI (NR)*

FILE

*[Will not retransmit this print - used the number in order to split [redacted] into 2 parts]*

DATE OF PICTURE *June 1949* | SOURCE OF PICTURE [redacted] | 25X1

CLASSIFICATION **CONFIDENTIAL** | REDUCED TO 1 | SEE [redacted] | 25X1

Declassified in Part - Sanitized Copy Approved for Release 2011/11/22 : CIA-RDP78-05867A000100050034-7  
CAPTION REPORT

|  |              |                   |       |           |
|--|--------------|-------------------|-------|-----------|
| FORM NO. 60-53<br>SEP 1948   | COUNTRY      | B - 305           | PLACE | KARAKORAM |
| Declassified in Part - Sanitized Copy Approved for Release 2011/11/22 : CIA-RDP78-05867A000100050034-7 |              |                   |       |           |
| TITLE  | 14.53E       | [Estimated]       | GORGE |           |
| HUNZA RIVER VALLEY AND GULMIT (PROBABLY) BETWEEN PASU SOUTH EAST, PART 2 OF 2 PARTS. DIRECTION         |              |                   |       |           |
| DATE OF PICTURE  | JUNE, 1949   | SOURCE OF PICTURE | 25X1  |           |
| CLASSIFICATION   | CONFIDENTIAL |                   |       |           |
| CAPTIONED BY   | DCS          | VERIFIED BY       |       |           |
| Declassified in Part - Sanitized Copy Approved for Release 2011/11/22 : CIA-RDP78-05867A000100050034-7 |              |                   |       |           |



CIA PHOTO ACCESSION NO. 36094 | LOT NO. R-805 | 30 June 50 U  
Declassified in Part - Sanitized Copy Approved for Release 2011/11/22 : CIA-RDP78-05867A000100050034-7

GEOGRAPHIC COORDINATES: N 36 25 E 74 53 (approx) | MAP REFERENCE: Hilg & Aquino Karschewski Forge

TITLE: Looking south east.

DATE OF PICTURE: June 1949 | SOURCE OF PICTURE: [redacted] 25X1  
REDUCED TO: [redacted]

CLASSIFICATION: CONFIDENTIAL | SEE [redacted] 25X1  
CAPTIONED BY: [redacted]

Declassified in Part - Sanitized Copy Approved for Release 2011/11/22 : CIA-RDP78-05867A000100050034-7 | CAPTION REPORT

|   |              |                                    |
|---|--------------|------------------------------------|
| AREA (AMS NO.)  | COUNTRY      | 16 MARCH, 1954                     |
| Declassified in Part - Sanitized Copy Approved for Release 2011/11/22 :<br>CIA-RDP78-05867A000100050034-7 |              | PLACE<br>KARAKORAM                 |
| TITLE   | 14.53 E      | MAP REFERENCE<br>[Estimated] GORGE |
| HUNZA RIVER VALLEY BETWEEN PASU AND GUMIT (PROBABLY). DIRECTION SOUTHEAST. PART 1 OF 2 PARTS.             |              |                                    |
| DATE OF PICTURE   | SOURCE       | 25X1                               |
| JUNE, 1949  |              |                                    |
| CLASSIFICATION  | CONFIDENTIAL |                                    |
| CAPTIONED BY  | DCS          | VERIFIED BY                        |
| FORM NO. 60-53  |              |                                    |
| Declassified in Part - Sanitized Copy Approved for Release 2011/11/22 :<br>CIA-RDP78-05867A000100050034-7 |              |                                    |

36085

B-805

19 June 50

✓

Declassified in Part - Sanitized Copy Approved for Release 2011/11/22 :

CIA-RDP78-05867A000100050034-7

*Alleged Agency*

GEOGRAPHIC COORDINATES  
*approx N36 25 E74 53*

*335*

*Looking north to Karun Riv mountain range from Karakoram Stage.*

DATE OF PICTURE  
*June 1949*

SOURCE OF PICTURE  
[Redacted]

25X1-

CLASSIFICATION  
*Secret*  
CAPTIONED BY  
*[Signature]*

REDUCED TO  
**CONFIDENTIAL**

[Redacted]

25X1

Declassified in Part - Sanitized Copy Approved for Release 2011/11/22 :

CIA-RDP78-05867A000100050034-7

CAPTION REPORT

*Brown*

6 - 19

10/20/19

Declassified in Part - Sanitized Copy Approved for Release 2011/11/22 :

CIA-RDP78-05867A000100050034-7

TOP SECRET & UNCLASSIFIED

KARAKORA

APPROX. 36.25N 74.53E

MAP REFERENCE

[Estimated]

GORGE

TITLE

HUNZA RIVER VALLEY, BETWEEN PASU AND GULMIT (PROBABLY), KARUN <sup>KUH</sup> (MTS) IN BACKGROUND. DIRECTION NORTH.

DATE OF PICTURE

JUNE, 1919

SOI

25X1

CLASSIFICATION

CAPTIONED BY

CONFIDENTIAL

DCS

VERIFIED BY

Declassified in Part - Sanitized Copy Approved for Release 2011/11/22 :

CIA-RDP78-05867A000100050034-7

CAPTION REPORT

Declassified in Part - Sanitized Copy Approved for Release 2011/11/22 : June 50

CIA-RDP78-05867A000100050034-7 2814

|                       |                 |                   |  |
|-----------------------|-----------------|-------------------|--|
| AREA NAME NO.         | 470             | COUNTRY           | Anglo-Egyptian Sudan, KASSALA, PORT SU |
| GEOGRAPHIC COORDINATE | 19.38 N 37.08 E | TIME              | Tunes                                  |
| TITLE                 | PORT area.      |                   |  |
| DATE OF PICTURE       | —               | SOURCE OF PICTURE | see CIA                                |
| CLASSIFICATION        | R               | VERIFIED BY       |  |
| CAPTIONED BY          |                 |                   |  |

25X1

Declassified in Part - Sanitized Copy Approved for Release 2011/11/22 : \_\_\_\_\_

CIA-RDP78-05867A000100050034-7

CIA PHOTO ACCESSION NO. 1 | LOT NO. | DATE  
38764  
Declassified in Part - Sanitized Copy Approved for Release 2011/11/22 : 450  
CIA-RDP78-05867A000100050034-7 -

GEOGRAPHIC COORDINATES | DATE OF PHOTO

Sugar beet field

DATE OF PICTURE | SOURCE OF PICTURE  
— | see CIA

CLASSIFICATION | CAPTIONED BY | VERIFIED BY  
R

Declassified in Part - Sanitized Copy Approved for Release 2011/11/22 : \_\_\_\_\_ 25X1  
CIA-RDP78-05867A000100050034-7 CAPTION REPORT

00200

13819

27 June 50

C

Declassified in Part - Sanitized Copy Approved for Release 2011/11/22 : CIA-RDP78-05867A000100050034-7

Upper Egypt

SIEMENS - SCHUCKERWERKE A.G.  
Electric power station on Nile River in  
Upper Egypt

DATE OF PICTURE

SOURCE OF PICTURE  
see CIA

CLASSIFICATION

R

CAPTIONED BY

VERIFIED BY 25X1

Declassified in Part - Sanitized Copy Approved for Release 2011/11/22 :

CIA-RDP78-05867A000100050034-7

30102

B819

22 June 50

Declassified in Part - Sanitized Copy Approved for Release 2011/11/22 :

CIA-RDP78-05867A000100050034-7

Lower Egypt

~~Cairo~~

C

CAIRO - HELWAN railroad. Diesel rail-  
motor train.

DATE OF PICTURE

1939

SOURCE OF PICTURE

see CIA

CLASSIFICATION

R

CAPTIONS

25X1

Declassified in Part - Sanitized Copy Approved for Release 2011/11/22 :

CIA-RDP78-05867A000100050034-7



|   |    |                   |       |          |             |           |  |
|---|----|-------------------|-------|----------|-------------|-----------|--|
| AREA NAME   | 7P | COUNTRY           | 12819 | PROVINCE | 22 June 50  | PLACE     |  |
| Declassified in Part - Sanitized Copy Approved for Release 2011/11/22 :<br>CIA-RDP78-05867A000100050034-7 |    |                   |       | EGYPT    |             | PORT SAID |  |
| 31.16 N   |    | 32.19 E           |       |          |             |           |  |
| Statue of FERDINAND DE LESSEPS, builder of Suez Canal, on west jetty of outer harbor.                     |    |                   |       |          |             |           |  |
| DATE OF PICTURE   |    | SOURCE OF PICTURE |       |          |             |           |  |
| —   |    | see 41A           |       |          |             |           |  |
| CLASSIFICATION  |    |                   |       |          |             |           |  |
| R   |    |                   |       |          |             |           |  |
| CAPTIONED BY  |    |                   |       |          | VERIFIED BY |           |  |
|   |    |                   |       |          |             |           |  |

25X1

|  |                   |              |             |       |
|--|-------------------|--------------|-------------|-------|
| AREA / AGC NO.   | COUNTRY           | 112819       | 122 June 50 | PLACE |
| Declassified in Part - Sanitized Copy Approved for Release 2011/11/22 : CIA-RDP78-05867A000100050034-7 |                   |              | POWER Egypt | Cairo |
| FILE NO.   | REF ID            | 2002 N3113 F | NLS         |       |
| Mausoleum of ZAGHLOWI Pasha  |                   |              |             |       |
| DATE OF PICTURE  | SOURCE OF PICTURE |              |             |       |
|  | CIA               |              |             |       |
| CLASSIFICATION   |                   |              |             |       |
| CAPTIONED BY   | VERIFIED BY       |              |             | 25X1  |
|  |                   |              |             |       |
| FORM NO.   |                   |              |             |       |
| Declassified in Part - Sanitized Copy Approved for Release 2011/11/22 : CIA-RDP78-05867A000100050034-7 |                   |              |             |       |

00100

B819

22 June 50



Declassified in Part - Sanitized Copy Approved for Release 2011/11/22 :

CIA-RDP78-05867A000100050034-7

Lower Egypt

Cairo

30.02N 31.13E

NIS

Egyptian Museum

DATE OF PICTURE

—

SOURCE OF PICTURE

see CIA

CLASSIFICATION

R

CAPTIONED BY

VERIFIED BY

25X1

Declassified in Part - Sanitized Copy Approved for Release 2011/11/22 :

CIA-RDP78-05867A000100050034-7

CAPTION REFURI

00000 113819 122 June 50

Declassified in Part - Sanitized Copy Approved for Release 2011/11/22 : PEACE

CIA-RDP78-05867A000100050034-7 Cairo C

30.02 N 31.18 E ✓ NLS

Railroad station

DATE OF PICTURE: — SOURCE OF PICTURE: see CIA

CLASSIFICATION: R

CAPTIONED BY: [ ] VERIFIED BY: [ ] 25X1

Declassified in Part - Sanitized Copy Approved for Release 2011/11/22 :  
CIA-RDP78-05867A000100050034-7

30157

B719

21 June 50

Declassified in Part - Sanitized Copy Approved for Release 2011/11/22 :

CIA-RDP78-05867A000100050034-7

Lower Egypt

Cairo

O

30.02 N 31.15 E ✓

Times NIS

"GAZUZA-MAN" <sup>03</sup> ~~at~~ lemonade vendor.

DATE OF PICTURE

SOURCE OF PICTURE

— CIA

CLASSIFICATION

R

CAPTIONED BY

VERIFIED BY

25X1

Declassified in Part - Sanitized Copy Approved for Release 2011/11/22 :

CIA-RDP78-05867A000100050034-7

CAPTION REPORT

00100

13819

13.2 me 50

Declassified in Part - Sanitized Copy Approved for Release 2011/11/22 :

CIA-RDP78-05867A000100050034-7 Lower Egypt Cairo

30.02 N 31.13 E - Lower Egypt

Private home in suburbs.

DATE OF PICTURE

SOURCE OF PICTURE

—

see CIA

CLASSIFICATION

R

CAPTIONED BY

[Redacted]

VERIFIED BY

25X1

Declassified in Part - Sanitized Copy Approved for Release 2011/11/22 :

CIA-RDP78-05867A000100050034-7

AREA NAME NO. | COUNTRY | 10819 | *512* | *see 50*

Declassified in Part - Sanitized Copy Approved for Release 2011/11/22 : *see 50*

CIA-RDP78-05867A000100050034-7 | *Howes Egypt Cairo* | PLACE

FILE # *31.13E* | *Tommaso N113* | *C*

*water seller at train*

DATE OF PICTURE | SOURCE OF PICTURE

*see CIA*

CLASSIFICATION

*B*

CAPTIONED BY | VERIFIED BY

25X1

Declassified in Part - Sanitized Copy Approved for Release 2011/11/22 :

CIA-RDP78-05867A000100050034-7 | EVALUATION REPORT

36154

13819

1719

450

C

Declassified in Part - Sanitized Copy Approved for Release 2011/11/22 :

CIA-RDP78-05867A000100050034-7

Lower Egypt Cairo

30.02 N 31.18 E ✓

From NIS  
over Nile River

KASR - El Nil Bridge, background. KASR - El Nil barracks, extreme right.

women on way to hospital on banks of Nile  
Black dress called milaya.

DATE OF PICTURE

SOURCE OF PICTURE

see CIA

CLASSIFICATION

R

CAPTIONS

VERIFIED BY

25X1

Declassified in Part - Sanitized Copy Approved for Release 2011/11/22 :

CIA-RDP78-05867A000100050034-7

OPTIONAL REFURI



36153

13819

21 June 50

C

Declassified in Part - Sanitized Copy Approved for Release 2011/11/22 :

CIA-RDP78-05867A000100050034-7

Dover Egypt Cairo

30.02 N

31.13 E

Inner NIS

Garden City, fashionable residential district  
on banks of Nile River.

DATE OF PICTURE

—

SOURCE OF PICTURE

see CIA

CLASSIFICATION

R

CAPTIONED BY

VERIFIED BY

25X1

Declassified in Part - Sanitized Copy Approved for Release 2011/11/22 :

CIA-RDP78-05867A000100050034-7

CAPTION REPORT

36152

13819

21 June 50

Declassified in Part - Sanitized Copy Approved for Release 2011/11/22 : PLACE

CIA-RDP78-05867A000100050034-7

at

Lower Egypt

CAIRO

C

30.02 N 31.15 E ✓

TUNISIA

Building with adobe in GORNA a newer suburb.

DATE OF PICTURE

SOURCE OF PICTURE

—

see CIA

CLASSIFICATION

R

CAPTIONED

VERIFIED BY

25X1

Declassified in Part - Sanitized Copy Approved for Release 2011/11/22 :

CIA-RDP78-05867A000100050034-7

OPTIONAL RETURN

36151

13819

131 June 50

Declassified in Part - Sanitized Copy Approved for Release 2011/11/22 :

PLACE

CIA-RDP78-05867A000100050034-7 2K

Norwe Egypt

Cairo

C

30.02 N 31.13 E ✓

Tunis NIS

ADOBE

Typical buildings in GORNA a newer suburb of city.

DATE OF PICTURE

SOURCE OF PICTURE

—

see CIA

CLASSIFICATION

R

CAPTIONED BY

VERIFIED BY

25X1

Declassified in Part - Sanitized Copy Approved for Release 2011/11/22 :

CIA-RDP78-05867A000100050034-7

CAPTION REPORT

3015U

B819

121 June 50

Declassified in Part - Sanitized Copy Approved for Release 2011/11/22 :

CIA-RDP78-05867A000100050034-7

lower Egypt, Cairo

C

30-02N 31-15E

Times NIS

TITLE  
The Holy Carpet borne by camels along Abid-  
el-Aziz to <sup>the</sup> Citadel.

DATE OF PICTURE

1937

SOURCE OF PICTURE

see CIA

CLASSIFICATION

R<sub>0</sub>

CAPTIONED

VERIFIED BY

25X1

Declassified in Part - Sanitized Copy Approved for Release 2011/11/22 :

CIA-RDP78-05867A000100050034-7

CAPTION REPORT

361.49

13819

121 June 50

U

Declassified in Part - Sanitized Copy Approved for Release 2011/11/22 :

CIA-RDP78-05867A000100050034-7

SYRIAN SUDAN, ~~ASSHIA~~ PORT SUDAN

19.38 N 37.08 E

✓ Times

Typical houses

DATE OF PICTURE —

SOURCE OF PICTURE — see CIA

CLASSIFICATION R

CAPTIONED BY

VERIFIED BY

25X1

Declassified in Part - Sanitized Copy Approved for Release 2011/11/22 :

CIA-RDP78-05867A000100050034-7

UNITED STATES GOVERNMENT

36148

B 8 19

21 June 50

C

Declassified in Part - Sanitized Copy Approved for Release 2011/11/22 :

CIA-RDP78-05867A000100050034-7

MAP REFERENCE

TITLE

Meal time in house of <sup>a</sup> Khoti (~~the~~ chief accountant and estate manager of village)

DATE OF PICTURE

SOURCE OF PICTURE

—

see CIA

CLASSIFICATION

R

CAPTIONED BY

VERIFIED BY

25X1

Declassified in Part - Sanitized Copy Approved for Release 2011/11/22 :

CIA-RDP78-05867A000100050034-7

CAPTION REPORT

301411 B819

121 June 50

C

Declassified in Part - Sanitized Copy Approved for Release 2011/11/22 :

CIA-RDP78-05867A000100050034-7

TITLE  
Rope making by primitive method.  
wet strands are twisted by rope device  
pushed along by boys.

25X1

DATE OF PICTURE

—

CLASSIFICATION

R

CAPTIONED BY

VERIFIED BY

25X1

Declassified in Part - Sanitized Copy Approved for Release 2011/11/22 :

CIA-RDP78-05867A000100050034-7

36145

LOT NO.

Declassified in Part - Sanitized Copy Approved for Release 2011/11/22 :

CIA-RDP78-05867A000100050034-7

*gypt*

PROVINCE *121 June 50*

PLACE

*C*

*Merry-go-round children take turns pushing and riding.*

DATE OF PICTURE

SOURCE OF PICTURE

*see CIA*

CLASSIFICATION

CAPTIONED BY

*R*

25X1

FORM NO. SEP 1948 60.

VERIFIED BY

Declassified in Part - Sanitized Copy Approved for Release 2011/11/22 :

CIA-RDP78-05867A000100050034-7



00245

LB819

Declassified in Part - Sanitized Copy Approved for Release 2011/11/22 :

no 50

CIA-RDP78-05867A000100050034-7

26

C

TITLE  
A F-11A family en route to market.

DATE OF PICTURE

SOURCE OF PICTURE  
see CIA

CLASSIFICATION

CAPTIONED BY  
R

VERIFIED BY 25X1

Declassified in Part - Sanitized Copy Approved for Release 2011/11/22 :

CIA-RDP78-05867A000100050034-7

CAPTION REPORT

30144

1A 210

DATE

Declassified in Part - Sanitized Copy Approved for Release 2011/11/22 : see 50

CIA-RDP78-05867A000100050034-7

PLACE

C

TITLE

Feeding canal with sacks of chopped straw

DATE OF PICTURE

SOURCE OF PICTURE

See CIA

CLASSIFICATION

R

CAPTIONED BY

VERIFIED BY

25X1

Declassified in Part - Sanitized Copy Approved for Release 2011/11/22 :

CIA-RDP78-05867A000100050034-7

CAPTION REPORT

AREA: 13819      111  
Country: 111  
Declassified in Part - Sanitized Copy Approved for Release 2011/11/22 : Page 50  
CIA-RDP78-05867A000100050034-7 C

*Drying corn before grinding into meal.  
(one of staple foods of the country)*

DATE OF PICTURE: —      SOURCE OF PICTURE: see CIA  
CLASSIFICATION: R  
CAPTIONED BY:         VERIFIED BY:         25X1

0014213819 21 June 50

Declassified in Part - Sanitized Copy Approved for Release 2011/11/22 : CIA-RDP78-05867A000100050034-7

00.02 N 31.15 E ✓ Trinidad Egypt Cairo C

Holy Carpet returning from Mecca

DATE OF PICTURE: Mar 4, 1937 SOURCE OF PICTURE: CIA

CLASSIFICATION: B CAPTIONED BY: VERIFIED BY:

Declassified in Part - Sanitized Copy Approved for Release 2011/11/22 : CIA-RDP78-05867A000100050034-7

25X1

36141

B-818

07-11-50

Declassified in Part - Sanitized Copy Approved for Release 2011/11/22 :

CIA-RDP78-05867A000100050034-7

*ceremonies Lisbon*

38° 44' N 9° 04' W

WAC 347

TITLE

*Panorama. Part 1 of 3 parts*

*" 2 " 3 "*

*" 3 " 3 "*

25X1

DATE OF PICTURE

*1940*

SOURCE

ILLEGIB

CLASSIFICATION

*0*

CAPTIONED BY

VERIFIED BY

25X1

Declassified in Part - Sanitized Copy Approved for Release 2011/11/22 :

CIA-RDP78-05867A000100050034-7

CAPTION REFURI

AREA NAME NO.

36140/ LOT NO.

Declassified in Part - Sanitized Copy Approved for Release 2011/11/22 :

CIA-RDP78-05867A000100050034-7

6/21/50

41° 22' N 2° 10' E

PROVINCE Barcelona MAP REFERENCE Times - PLACE Barcelona

25X1

DATE OF PICTURE

1939

SOURCE OF

CLASSIFICATION

CAPTIONED BY

FORM NO. SEP 1948 CO. 53

VERIFIED BY

25X1

Declassified in Part - Sanitized Copy Approved for Release 2011/11/22 :

CIA-RDP78-05867A000100050034-7

36139

LOT NO.

Declassified in Part - Sanitized Copy Approved for Release 2011/11/22 :

CIA-RDP78-05867A000100050034-7

4/21/50

|   |                      |           |
|---|----------------------|-----------|
| AREA  | PROVINCE             | PLACE     |
| Spain                                       | Barcelona            | Barcelona |
| TITLE                                       | MAP REFERENCE        |           |
| 41° 22' N 2° 10' E<br>Rambla de les Flores. |                      |           |
|   |                      |           |
|   |                      |           |
|   |                      |           |
|   |                      |           |
|   |                      |           |
|   |                      |           |
|   |                      |           |
|   |                      |           |
|   |                      |           |
| DATE OF PICTURE                             | SOURCE OF PHOTOGRAPH |           |
| 1937  | [Redacted]           |           |
| CLASSIFICATION                              | [Redacted]           |           |
| CAPTIONED BY                                | [Redacted]           |           |
| FORM NO. 60-53<br>SEP 1948                  | VERIFIED BY          |           |
|   |                      |           |

25X1

25X1

Declassified in Part - Sanitized Copy Approved for Release 2011/11/22 :

CIA-RDP78-05867A000100050034-7

FORM REPORT

CIA PHOTO ACCESSION NO. 5522811 | LOT NO. 12-018 | 6/21/50

Declassified in Part - Sanitized Copy Approved for Release 2011/11/22 : "Barcelona Barcelona"

CIA-RDP78-05867A000100050034-7

GEOGRAPHIC COORDINATES 41° 22' N 2° 10' W | TIME Zones

TITLE Church of Santa Maria del Mar

DATE OF PICTURE SOURCE OF [Redacted] 25X1

CLASSIFICATION [Redacted] VERIFIED BY

Declassified in Part - Sanitized Copy Approved for Release 2011/11/22 : 25X1

CIA-RDP78-05867A000100050034-7 CAPTION REPORT



36137

15-818

07/21/50

Declassified in Part - Sanitized Copy Approved for Release 2011/11/22 : Barcelona

CIA-RDP78-05867A000100050034-7

41° 22' N 2° 18' E

MAP REFERENCE

Times -

Church of San Pedro de las Puellas

DATE OF PICTURE

SOURCE OF P

25X1

CLASSIFICATION

C

CAPTIONED BY

APPROVED BY

25X1

Declassified in Part - Sanitized Copy Approved for Release 2011/11/22 :  
CIA-RDP78-05867A000100050034-7

CIA PHOTO ACCESSION NO.

36725

15-818

7-1-55

Declassified in Part - Sanitized Copy Approved for Release 2011/11/22 : Barcelona  
CIA-RDP78-05867A000100050034-7 Barcelona

GEOGRAPHIC COORDINATES

41° 22' N 2° 18' E

DATE OF PICTURE

~~005~~ Times Gaz.

TITLE

Port area [as seen] from cable railway.

DATE OF PICTURE

SOURCE OF P

25X1

CLASSIFICATION

C

VERIFIED BY

25X1

Declassified in Part - Sanitized Copy Approved for Release 2011/11/22 :

CIA-RDP78-05867A000100050034-7

CAPTION RETURN

Declassified in Part - Sanitized Copy Approved for Release 2011/11/22 : Buibao C

CIA-RDP78-05867A000100050034-7

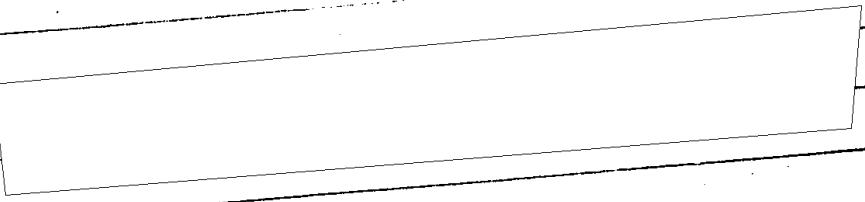
23228 M | span  
43° 16' N 2° 56' W

UNCLASSIFIED  
088

Isabella Bridge Isabella II Bridge

DATE OF PICTURE  
1934

SOURCE ID



25X1

CLASSIFICATION  
C

VERIFIED BY

Declassified in Part - Sanitized Copy Approved for Release 2011/11/22 :  
CIA-RDP78-05867A000100050034-7

25X1

CAPTION REFERENCE

|  |      |                    |       |          |
|--|------|--------------------|-------|----------|
| AERIAL PHOTO ACCESSION NO. 13A   |      | LOT NO. A-818      | 1-1-1 | HO       |
| Declassified in Part - Sanitized Copy Approved for Release 2011/11/22 : CIA-RDP78-05867A000100050034-7 |      |                    |       |          |
| GEOGRAPHIC COORDINATES   |      | 43° 16' N 2° 56' W | USS   | Billhart |
| TITLE: Guardia GRAN VIA  |      |                    |       |          |
| DATE OF PICTURE  | 1937 | SOURCE OF PHOTO    | 25X1  |          |
| CLASSIFICATION   | 25X1 |                    |       |          |
| Declassified in Part - Sanitized Copy Approved for Release 2011/11/22 : CIA-RDP78-05867A000100050034-7 |      |                    |       |          |

CAPTION REPORT

36133

10818

cyd/s0

Declassified in Part - Sanitized Copy Approved for Release 2011/11/22 : CIA-RDP78-05867A000100050034-7

reenera

Valencia

39° 29' N 0° 20' W

MAP REFERENCE

085

Plaza de Castelar

DATE OF PICTURE SOURCE OF PICTURE

25X1

CLASSIFICATION

e

CAPTIONED BY VERIFIED BY

25X1

Declassified in Part - Sanitized Copy Approved for Release 2011/11/22 : CIA-RDP78-05867A000100050034-7

CAPTION REFURI

30132

B-818

6/21/50

Declassified in Part - Sanitized Copy Approved for Release 2011/11/22 : PLAC

CIA-RDP78-05867A000100050034-7

Madrid

Madrid

C

40° 25' N 3° 42' W

MAP REFERENCE

Gordis

TITLE

Direction Northwest from Capitol Building  
in the Gran Vía. Spine of the Guadarrama  
Range in distance

DATE OF PICTURE

19

SOURCE OF P

25X1

CLASSIFICATION

C

CAPTIONED BY

VERIFIED BY

25X1

Declassified in Part - Sanitized Copy Approved for Release 2011/11/22 :

CIA-RDP78-05867A000100050034-7

CAPTION REPORT

00131

B-818

6/21/50

Declassified in Part - Sanitized Copy Approved for Release 2011/11/22 :

PLACE

Madrid

CIA-RDP78-05867A000100050034-7

Madrid

40° 25' N 3° 42' W

MAP REFERENCE

Google's

newspaper offices

DATE OF PICTURE

1936

SOURCE OF PICTURE



25X1

CLASSIFICATION

C

CAPTIONED BY

25X1

Declassified in Part - Sanitized Copy Approved for Release 2011/11/22 :

CIA-RDP78-05867A000100050034-7

CAPTION REPORT

36139

B-818

6/21/50

U

Declassified in Part - Sanitized Copy Approved for Release 2011/11/22 :

CIA-RDP78-05867A000100050034-7

Barcelona

Barcelona

41° 22' N 2° 10' E

DATE OF PICTURE

Times

TITLE

Cathedral of the Holy Family (~~Sagrada Familia~~)  
Sagrada Familia (Holy Family)

DATE OF PICTURE

SOURCE

25X1

CLASSIFICATION

CAPTIONED BY

25X1

Declassified in Part - Sanitized Copy Approved for Release 2011/11/22 :

CIA-RDP78-05867A000100050034-7

CAPTION REPORT



|  |  |                |                |
|--|--|----------------|----------------|
| CIA PHOTO ACCESSION NO. <u>36129</u>   |  | <u>B-818</u>   | <u>6/21/50</u> |
| Declassified in Part - Sanitized Copy Approved for Release 2011/11/22 : <u>Seville</u> |  |                |                |
| CIA-RDP78-05867A000100050034-7   |  | <u>Seville</u> | <u>Seville</u> |
| GEOGRAPHIC COORDINATES   |  | MAP REFERENCE  |                |
| <u>37° 25' N 6° 00' W</u>  |  | <u>086</u>     |                |
| TITLE<br><u>Cathedral.</u>   |  |                |                |
|  |  |                |                |
|  |  |                |                |
|  |  |                |                |
|  |  |                |                |
|  |  |                |                |
| DATE OF PICTURE  |  | SOURCE OF      |                |
| <u>1940</u>  |  | [Redacted]     |                |
| CLASSIFICATION   |  |                |                |
| <u>C</u>   |  |                |                |
| CAPTURED BY  |  | VERIFIED BY    |                |
| [Redacted]   |  | [Redacted]     |                |
| Declassified in Part - Sanitized Copy Approved for Release 2011/11/22 : <u>Seville</u> |  |                |                |
| CIA-RDP78-05867A000100050034-7 <u>C</u> CAPTION REPORT                                 |  |                |                |

25X1

25X1

36128

13-770

Declassified in Part - Sanitized Copy Approved for Release 2011/11/22 :

CIA-RDP78-05867A000100050034-7

unable to locate

Fishing settlement

Fishing village in N. Korea

DATE OF PICTURE  
March, 1950

25X1

CLASSIFICATION  
G

CAPTIONED BY

VERIFIED BY

25X1

Declassified in Part - Sanitized Copy Approved for Release 2011/11/22 :

CIA-RDP78-05867A000100050034-7

30121

B-792

Declassified in Part - Sanitized Copy Approved for Release 2011/11/22 :

PLACE *Peking* ✓

CIA-RDP78-05867A000100050034-7

GEOGRAPHIC COORDINATES

39.55N

116.24E

MAP REFERENCE

TITLE

*Movie house entrance. Soviet films are enjoying success in the city*

*Movie house showing Soviet films*

DATE OF PICTURE

1950

SON



25X1

CLASSIFICATION

*6*

CAPTIONED BY

VERIFIED BY

25X1

Declassified in Part - Sanitized Copy Approved for Release 2011/11/22 :

CIA-RDP78-05867A000100050034-7

CAPTION REPORT

36125

D-473

3-2-50

Declassified in Part - Sanitized Copy Approved for Release 2011/11/22

PLACE

CIA-RDP78-05867A000100050034-7

C

MAP REFERENCE

unable to locate

Communist troops (armed with machine guns) hoist their standard on a hill captured from the Kuomintang forces

caption

Communist troops in action

DATE OF PICTURE

1950

25X1

CLASSIFICATION

C

CAPTIONED BY

VERIFIED BY

25X1

Declassified in Part - Sanitized Copy Approved for Release 2011/11/22

CIA-RDP78-05867A000100050034-7

36125

B-495

3 - 3 - 30

Declassified in Part - Sanitized Copy Approved for Release 2011/11/22 : PLACE

Budapest

CIA-RDP78-05867A000100050034-7

[Pest-Pilis-Solt-Kisall] MAP REFERENCE

GEOGRAPHIC COORDINATES

47.30 N 19.02 E

TITLE

DATE OF PICTURE

March 1950

25X1

CLASSIFICATION

6

CAPTIONED BY

VERIFIED BY

25X1

Declassified in Part - Sanitized Copy Approved for Release 2011/11/22 :

CIA-RDP78-05867A000100050034-7

CAPTION REPORT

00124

B-495

5-5-50

C

Declassified in Part - Sanitized Copy Approved for Release 2011/11/22 : PLACE

CIA-RDP78-05867A000100050034-7

MAP REFERENCE

TITLE  
*Cargo - passenger vessel "Tingis"*

DATE OF PICTURE



25X1

CLASSIFICATION

*6*

CAPTIONED BY

VERIFIED BY

25X1

Declassified in Part - Sanitized Copy Approved for Release 2011/11/22 :

CIA-RDP78-05867A000100050034-7

CAPTION REPORT

36123

B-495

5-5-50

Declassified in Part - Sanitized Copy Approved for Release 2011/11/22 : PLACE

CIA-RDP78-05867A000100050034-7

Kostovskaya Oblast

Stalin

46.32 N 41.51 E

MAP REFERENCE

TITLE

DATE OF PICTURE

25X1

CLASSIFICATION

CAPTIONED BY

VERIFIED BY

25X1

Declassified in Part - Sanitized Copy Approved for Release 2011/11/22 :

CIA-RDP78-05867A000100050034-7

CAPTION REPORT

|  |         |               |        |
|--|---------|---------------|--------|
| AREA (AMS NO.)   | COUNTRY | 15-445        | 3-5-50 |
| Declassified in Part - Sanitized Copy Approved for Release 2011/11/22 : CIA-RDP78-05867A000100050034-7 |         |               | PLACE  |
| unable to locate   |         | MAP REFERENCE |        |
| TITLE  |         |               |        |
| Young Pioneers   |         |               |        |
|  |         |               |        |
|  |         |               |        |
|  |         |               |        |
|  |         |               |        |
| DATE OF PICTURE  |         | 25X1          |        |
| 1950   |         |               |        |
| CLASSIFICATION   |         |               |        |
| 6  |         |               |        |
| CAPTIONED BY   |         | 25X1          |        |
|  |         | VERIFIED BY   |        |

CAPTION REPORT



36121

13-760

6/8/50

✓

Declassified in Part - Sanitized Copy Approved for Release 2011/11/22 : CIA-RDP78-05867A000100050034-7

*Program 50R*

REFERENCE

TITLE *along the Georgian Military Highway*

DATE OF PICTURE *1934* SOURCE 

25X1

CLASSIFICATION *R* CAPTIONED BY *R* VERIFIED BY

25X1

Declassified in Part - Sanitized Copy Approved for Release 2011/11/22 : CIA-RDP78-05867A000100050034-7

CAPTION REPORT

36120

73-760

6/8/50

Declassified in Part - Sanitized Copy Approved for Release 2011/11/22 : CIA-RDP78-05867A000100050034-7

MAP REFERENCE

C

Georgian Military Highway

DATE OF PICTURE

1934

SOURCE OF PICTURE

25X1

CLASSIFICATION

R

CAPTIONED BY

VERIFIED BY

25X1

Declassified in Part - Sanitized Copy Approved for Release 2011/11/22 : CIA-RDP78-05867A000100050034-7

CAPTION REFURI

00113

B-76a

10/8/50

C

Declassified in Part - Sanitized Copy Approved for Release 2011/11/22 : UNCLASSIFIED

CIA-RDP78-05867A000100050034-7

Georgian SSR

TITLE Georgian Military Highway  
"Village of the Lost Crusaders" - location  
not identified.

|                         |               |      |
|-------------------------|---------------|------|
| DATE OF PICTURE<br>1934 | SOURCE OF PIC | 25X1 |
| CLASSIFICATION<br>R     |               |      |
| CAPTIONED BY            | VERIFIED BY   | 25X1 |

Declassified in Part - Sanitized Copy Approved for Release 2011/11/22 :

CIA-RDP78-05867A000100050034-7

CAPTION REPORT

36118 | P-760

4/1/50

Declassified in Part - Sanitized Copy Approved for Release 2011/11/22 :

CIA-RDP78-05867A000100050034-7

REFERENCE

TITLE

Georgian Military Highway, Close-up  
of 19th Century tombs shown in CIA-36117

DATE OF PICTURE

1934

SOURCE OF PICTURE



25X1

CLASSIFICATION

P

CAPTIONED BY

VERIFIED BY

25X1

Declassified in Part - Sanitized Copy Approved for Release 2011/11/22 :

CIA-RDP78-05867A000100050034-7

CAUTION RETURN

CIA PHOTO ACCESSION NO.

351171

R-760 1

6/8/50

*[Handwritten mark]*

Declassified in Part - Sanitized Copy Approved for Release 2011/11/22 : SECRET

CIA-RDP78-05867A000100050034-7 *R* Georgian *SSR*

GEOGRAPHIC COORDINATES

PAP REFERENCE

TITLE

Georgian Military Highway - Mounds  
in center background are 6th Century  
Tombs.

DATE OF PICTURE

1934

SOURCE OF

25X1

CLASSIFICATION

*R*

CAPTIONED BY

VERIFIED BY

25X1

Declassified in Part - Sanitized Copy Approved for Release 2011/11/22 :

CIA-RDP78-05867A000100050034-7

CAPTION REPORT

|  |                   |             |              |
|--|-------------------|-------------|--------------|
| CIA (PHOTO ACCESSION # 38115)   LOT NO. 1  |                   | DATE 6/8/50 |              |
| Declassified in Part - Sanitized Copy Approved for Release 2011/11/22 : CIA-RDP78-05867A000100050034-7 |                   |             |              |
| GEOGRAPHIC COORDINATES   |                   | PROVINCE    | PLACE        |
|  |                   | USSR        | Georgian SSR |
| TITLE  |                   |             |              |
| Georgian Military Highway  |                   |             |              |
| Village not identified   |                   |             |              |
| DATE OF PICTURE  | SOURCE OF PICTURE |             |              |
| 1934   |                   |             |              |
| CLASSIFICATION   |                   |             |              |
| R  |                   |             |              |
| CAPTIONED BY   | VERIFIED BY       |             |              |
|  |                   |             |              |
| FORM NO. 60-51<br>SEP 1948   | CAPTION REPORT    |             |              |

25X1

25X1

|   |      |                   |              |
|---|------|-------------------|--------------|
| CIA PHOTO ACCESSION NO. 1   |      | LOT NO. A         |              |
| Declassified in Part - Sanitized Copy Approved for Release 2011/11/22 :<br>CIA-RDP78-05867A000100050034-7 |      | 6/8/50            |              |
| CITY  |      | PROVINCE          | PLACE        |
| GEOGRAPHIC COORDINATES  |      | USSR              | Georgian SSR |
| TITLE   |      |                   |              |
| Georgian Military Highway   |      |                   |              |
| Location not identified   |      |                   |              |
| DATE OF PICTURE   | 1934 | SOURCE OF PICTURE |              |
| CLASSIFICATION  | R    |                   |              |
| CAPTIONED BY  |      | VERIFIED BY       |              |
| FORM NO. 60-53<br>SEP 1946  |      |                   |              |

25X1  
25X1

30114 |

B-760 |

6/8/50

C

Declassified in Part - Sanitized Copy Approved for Release 2011/11/22 : PLACE

CIA-RDP78-05867A000100050034-7

Georgian SR

GEOGRAPHIC COORDINATES

MAP REFERENCE

TITLE


Georgian Military Highway

Location not identified

DATE OF PICTURE

1934

SOURCE OF PICTURE



25X1

CLASSIFICATION

R

CAPTIONED BY

VERIFIED BY

25X1

Declassified in Part - Sanitized Copy Approved for Release 2011/11/22 :

CIA-RDP78-05867A000100050034-7

CAPTION REPORT



|  |                 |                   |              |
|--|-----------------|-------------------|--------------|
| Declassified in Part - Sanitized Copy Approved for Release 2011/11/22 : CIA-RDP78-05867A000100050034-7 |                 | DATE              | 6/8/50       |
| AREA (AMS NO.)   | 31N   USSR      | PROVINCE          | Georgian SSR |
| GEOGRAPHIC COORDINATES   | 41 42 N 44 45 E | PLACE             | Tbilisi      |
| TITLE  | Fruit shop      |                   |              |
| DATE OF PICTURE  | 1934            | SOURCE OF PICTURE | [Redacted]   |
| CLASSIFICATION   | D               |                   |              |
| CAPTIONED BY   | [Redacted]      | VERIFIED BY       | [Redacted]   |

25X1

25X1

CIA PHOTO ACCESSION NO. 30112 | LOT NO. R. 760 | DATE 6/8/50 C

Declassified in Part - Sanitized Copy Approved for Release 2011/11/22 : CIA-RDP78-05867A000100050034-7 R | Georgian SSR | Tbilisi

GEOGRAPHIC COORDINATES 41 42 N . 4 45 E | CIA REFERENCE

TITLE

The old city

DATE OF PICTURE 1934 | SOURCE OF

25X1

CLASSIFICATION R | CAPTIONED BY | VERIFIED BY

25X1

Declassified in Part - Sanitized Copy Approved for Release 2011/11/22 : CIA-RDP78-05867A000100050034-7

CAPTION REPORT

AREA NAME NO. 13-760 DATE 6/8/50

Declassified in Part - Sanitized Copy Approved for Release 2011/11/22 :

CIA-RDP78-05867A000100050034-7 Georgian SSR Tbilisi

TITLE 41° 42' N 44° 45' E N/S

Armenian Chapel

DATE OF PICTURE 1934 SOURCE OF PICTURE

CLASSIFICATION R

CAPTIONED BY

VERIFIED BY

Declassified in Part - Sanitized Copy Approved for Release 2011/11/22 :

CIA-RDP78-05867A000100050034-7 CAPTION REPORT

CIA PHOTO ACCESSION NO. 30111 | LOT NO. R-71" | DATE 6/8/50

Declassified in Part - Sanitized Copy Approved for Release 2011/11/22 : CIA-RDP78-05867A000100050034-7 | Georgian SSR | Tbilisi

GEOGRAPHIC COORDINATES 41°42' N 44°45' E | MAP REFERENCE N15

TITLE  
Armenian Chapel -

DATE OF PICTURE 1934 | SOURCE OF PHOTO [Redacted]

CLASSIFICATION R. | CAPTIONED BY [Redacted] | VERIFIED BY [Redacted]

Declassified in Part - Sanitized Copy Approved for Release 2011/11/22 : CIA-RDP78-05867A000100050034-7

CAPTION REPORT

25X1

25X1

00110

12-160

0/8/50

✓

Declassified in Part - Sanitized Copy Approved for Release 2011/11/22 : PLACE

CIA-RDP78-05867A000100050034-7

*Yerganovskii* *Likhsin*

43 00 IN T1 02 E

MAP REFERENCE WAC 324

TITLE

25X1

DATE OF PICTURE 1934

SOURCE OF PHOTO

CLASSIFICATION *Restricted*

CAPTIONED BY

VERIFIED BY

Declassified in Part - Sanitized Copy Approved for Release 2011/11/22 : 25X1

CIA-RDP78-05867A000100050034-7

CAPTION REPORT

|  |  |               |                      |                 |
|--|--|---------------|----------------------|-----------------|
| CIA (PHOTO ACCESSION NO.)  |  | LOT NO.       | <b>SECRET</b>        | DATE            |
| CIA-RDP78-05867A000100050034-7   |  |               |                      | 6-50            |
| 28011  |  | Yugoslavia    | PROVINCE<br>Hrvatska | PLACE<br>Zagreb |
| GEOGRAPHIC COORDINATES   |  | MAP REFERENCE |                      |                 |
| 45.49 N 15.58 E  |  |               |                      |                 |
| TITLE<br>Research at the Geotechnical Institute of Zagreb University on the<br>hardness of earth at various pressures and on the elasticity of earth |  |               |                      |                 |
| DATE OF PICTURE  |  |               |                      |                 |
| -  |  |               |                      |                 |
| CLASSIFICATION<br>Secret   |  |               |                      |                 |
| CAPTIONED BY   |  |               | VERIFIED BY          |                 |
| FORM NO. 60-53   |  |               |                      |                 |
| CAPTION REPORT <b>SECRET</b>   |  |               |                      |                 |

25X1

25X1

Declassified in Part - Sanitized Copy Approved for Release 2011/11/22 : CIA-RDP78-05867A000100050034-7

DATE 5-3-50

|  |     |  |         |             |               |       |             |
|--|-----|--|---------|-------------|---------------|-------|-------------|
| AREA (AMS NO.)   | 14N | COUNTRY  | U S S R | PROVINCE    | Ukrainian SSR | PLACE | Dzengelivka |
| GEOGRAPHIC COORDINATES   |     | MAP REFERENCE                                    |         |             |               |       |             |
| TITLE<br><i>impossible to locate</i><br>Stalin Collective Farm |     |  |         |             |               |       |             |
| DATE OF PICTURE  |     | SOURCE OF PICTURE                                |         |             |               |       |             |
| 1949   |     | CIA Lib, U.S.S.R I.C., Vol 13, No 10, 1949 p. 31 |         |             |               |       |             |
| CLASSIFICATION   |     |  |         | VERIFIED BY |               |       |             |
| al   |     |  |         |             |               |       |             |
| CAPTIONED BY   |     | STAT   |         |             |               |       |             |

Declassified in Part - Sanitized Copy Approved for Release 2011/11/22 : CIA-RDP78-05867A000100050034-7

CAPTION REPORT

Declassified in Part - Sanitized Copy Approved for Release 2011/11/22 : CIA-RDP78-05867A000100050034-7

DATE 5-3-50

CIA PHOTO

AREA TAMS NO. 1 29N

COUNTRY U.S.S.R.

PROVINCE Oblast Kemerovskaya

CITY Stalinsk

GEOGRAPHIC COORDINATES 53.45 N 87.08 E

TITLE Metallurgists' Palace reading room

DATE OF PICTURE 1949

SOURCE OF PICTURE CIA Lib - USSR I.C., Vol. 13, No 10, 1949, p. 20

CLASSIFICATION *ad*

VERIFIED BY

STAT

CAPTION REPORT



|                    |  |          |                     |
|--------------------|--|----------|---------------------|
| COORDINATE         | 29 N   | COUNTRY  | B-451               |
| PROVINCE           | 5-3-50   | PROVINCE | Kemerovskaya Oblast |
| MAP REFERENCE      |  | PLACE    | Stalinisk           |
| Mallinger's Palace |  |          |                     |
|                    |  |          |                     |
|                    |  |          |                     |
|                    |  |          |                     |
|                    |  |          |                     |
| DATE OF PICTURE    |  |          |                     |
| CLASSIFICATION     |  |          |                     |
| APTIONED BY        | a1   |          |                     |
| FORM NO.           |  |          |                     |
| 1948 60-53         |  |          |                     |
| SOURCE OF PICTURE  | CIA Lib - USSR SC, Vol. 13, No. 10, 1949, p. 20. |          |                     |
| VERIFIED BY        |  |          |                     |
|                    |  |          |                     |

Declassified in Part - Sanitized Copy Approved for Release 2011/11/22 :  
 CIA-RDP78-05867A000100050034-7

Declassified in Part - Sanitized Copy Approved for Release 2011/11/22 :  
 CIA-RDP78-05867A000100050034-7

Declassified in Part - Sanitized Copy Approved for Release 2011/11/22 :

CIA-RDP78-05867A000100050034-7 B-451

3-3-50

|   |                        |   |                   |
|---|------------------------|---|-------------------|
| AREA (AMS NO.)<br>29N   | COUNTRY<br>U. S. S. R. | PROVINCE <i>don't know</i> R S S R<br>Kemerovskaya Oblast             | PLACE<br>Stalinsk |
| GEOGRAPHIC COORDINATES<br>53.45N 87.08E   |                        | MAP REFERENCE   |                   |
| TITLE<br>Kuznetsk steel works. Steel slab being cut in blooming mill department |                        |   |                   |
| DATE OF PICTURE<br>1949   |                        | SOURCE OF PICTURE<br>CIA Lit - USSR T.C., Vol 13, No. 10, 1949, p. 11 |                   |
| CLASSIFICATION<br>A1.   |                        |   |                   |
| CAPTIONED BY  |                        | VERIFIED BY   |                   |

Declassified in Part - Sanitized Copy Approved for Release 2011/11/22 :

CIA-RDP78-05867A000100050034-7

CAPTION REPORT

STAT

AREA (AMS NO.)

30104

LOT NO.

Declassified in Part - Sanitized Copy Approved for Release 2011/11/22 :

CIA-RDP78-05867A000100050034-7 S.R.

5-3-50

PROVINCE *Khersonskaya Oblast*

PLACE

*Stalinsk*

TITLE

*Kuznetsk steel works*

MAP REFERENCE

DATE OF PICTURE

*1949*

SOURCE OF PICTURE

*CIA file - USSR T.C. Vol 13, No 10, 1949. p.10*

CLASSIFICATION

*al*

CAPTIONED BY

FORM NO. SEP 1948 60-53

VERIFIED BY

STAT

Declassified in Part - Sanitized Copy Approved for Release 2011/11/22 :

CIA-RDP78-05867A000100050034-7

|  |            |                   |  |       |
|--|------------|-------------------|--|-------|
| FILE NO.   | COUNTRY    | U-951             | DATE   | 5-50  |
| Declassified in Part - Sanitized Copy Approved for Release 2011/11/22 : CIA-RDP78-05867A000100050034-7 |            |                   |  |       |
| FILE   | 81.08E     | MAP REFERENCE     | Khmelevskaya Oblast                              | PLACE |
| Molotov Prospect new extension   |            | Stalinsk          |  |       |
| Part 1 of 2 part Panorama  |            |                   |  |       |
| " 2 " " "  |            |                   |  |       |
| DATE OF PICTURE  | 1949       | SOURCE OF PICTURE | CIA Lib - USSR J.C., Vol. 13, No. 10, 1949, p. 8 |       |
| CLASSIFICATION   | SECRET     |                   |  |       |
| APPROVED BY  | [Redacted] |                   |  |       |
| FORM NO.   | 1948 60-5  | VERIFIED BY       |  |       |
| Declassified in Part - Sanitized Copy Approved for Release 2011/11/22 : CIA-RDP78-05867A000100050034-7 |            |                   |  |       |
| CAUTION REPORT   |            |                   |  |       |

STAT

|   |   |               |                    |          |
|---|---|---------------|--------------------|----------|
| AREA (AMS NO.)  | COUNTRY   | U-451         | 5-3-50             |          |
| Declassified in Part - Sanitized Copy Approved for Release 2011/11/22 :<br>CIA-RDP78-05867A000100050034-7 |   |               | PLACE              | Stalinsk |
| TITLE   | 01108E  |               |                    |          |
| New public bath   |   | MAP REFERENCE |                    |          |
| DATE OF PICTURE   | 1949  |               |                    |          |
| SOURCE OF PICTURE   | CIA File - USSR I.C., Vol 13, No 10, 1949, p. 9 |               |                    |          |
| CLASSIFICATION  | al  |               |                    |          |
| CAPTIONED BY  |   |               |                    | STAT     |
| FORM NO. 60-57  | VERIFIED BY                                     |               |                    |          |
| Declassified in Part - Sanitized Copy Approved for Release 2011/11/22 :<br>CIA-RDP78-05867A000100050034-7 |   |               | EXPLANATION REPORT |          |

|  |         |   |                    |                   |
|--|---------|---|--------------------|-------------------|
| 29N  | COUNTRY | 0-451   | DATE               |                   |
| Declassified in Part - Sanitized Copy Approved for Release 2011/11/22 : - 3 - 50. <span style="float: right;">C</span> |         |   |                    |                   |
| CIA-RDP78-05867A000100050034-7   |         | MAP REFERENCE                                   | Almlovskaya Oblast | PLACE<br>Stalinok |
| Kommunars Cinema House   |         |   |                    |                   |
|  |         |   |                    |                   |
|  |         |   |                    |                   |
|  |         |   |                    |                   |
|  |         |   |                    |                   |
| DATE OF PICTURE  |         | SOURCE OF PICTURE                               |                    |                   |
| 1949   |         | CIA Lit - USSR, I.C. Vol 13, No 10, 1949, p. 7. |                    |                   |
| CLASSIFICATION   |         |   |                    |                   |
| all  |         |   |                    |                   |
| APPROVED BY  |         | VERIFIED BY                                     |                    |                   |
| [Redacted]   |         | [Redacted]                                      |                    |                   |
| FORM NO. 1948 60-53  |         |   |                    |                   |
| Declassified in Part - Sanitized Copy Approved for Release 2011/11/22 : <span style="float: right;">STAT</span>        |         |   |                    |                   |
| CIA-RDP78-05867A000100050034-7   |         |   |                    |                   |

|  |  |             |
|--|--|-------------|
| REF ID: A66300   | COUNTRY: 0-451   | FILE: 5-350 |
| Declassified in Part - Sanitized Copy Approved for Release 2011/11/22 : CIA-RDP78-05867A000100050034-7 |  |             |
| PLACE: Stalinsk  | MAP REFERENCE: Kemerovskaya Oblast                                   |             |
| New hospital being stripped of scaffolding   |  |             |
| DATE OF PICTURE: 1949  | SOURCE OF PICTURE: CIA file - U.S.S.R. I.C. Vol 13, No 10, 1949, p 8 |             |
| CLASSIFICATION: 21.  |  |             |
| CAPTIONED BY: [ ]  | STAT   |             |
| FORM NO. P 1948 60-53  | VERIFIED BY: [ ]   |             |
| Declassified in Part - Sanitized Copy Approved for Release 2011/11/22 : CIA-RDP78-05867A000100050034-7 |  |             |

AREA NAME NO. 1 *00000* | COUNTRY *B-451* | *5-3-50* | *C*

Declassified in Part - Sanitized Copy Approved for Release 2011/11/22 : PLACE *Stalinsk*  
CIA-RDP78-05867A000100050034-7 | *Leninovskaya Oblast* | MAP REFERENCE

*33.45N 87.08E*

TITLE  
*Kirov Prospect district*

DATE OF PICTURE *1949* | SOURCE OF PICTURE *(IA tip - USSR I.C., Vol 13, No. 10, 1949, p 5)*

CLASSIFICATION *al*

CAPTIONED BY | VERIFIED BY | STAT

Declassified in Part - Sanitized Copy Approved for Release 2011/11/22 :  
CIA-RDP78-05867A000100050034-7



|   |             |  |                            |                 |
|---|-------------|--|----------------------------|-----------------|
| Declassified in Part - Sanitized Copy Approved for Release 2011/11/22 : <i>3-50</i> |             | DATE   | <i>3-50</i>                | <i>C</i>        |
| CIA-RDP78-05867A000100050034-7  |             | PROVINCE   | <i>Asiatic R.S.S.R.</i>    | PLACE           |
| A TAMS NO.  | <i>29N</i>  | U. S. S. R.  | <i>Kemerovskaya Oblast</i> | <i>Stalinak</i> |
| GEOGRAPHIC COORDINATES  |             | MAP REFERENCE  |                            |                 |
| <i>53.45 N 87.08 E</i>  |             |  |                            |                 |
| TITLE   |             |  |                            |                 |
| <i>1 of 3 part Panama</i>   |             |  |                            |                 |
| <i>2 " " " "</i>  |             |  |                            |                 |
| <i>3 " " " "</i>  |             |  |                            |                 |
| DATE OF PICTURE   | <i>1949</i> | SOURCE OF PICTURE  |                            |                 |
|   |             | <i>CIA file - USSR I.C., Vol. 13, No. 10, 1949, p. 4 + 5</i> |                            |                 |
| CLASSIFICATION  |             |  |                            |                 |
| <i>al</i>   |             |  |                            |                 |
| CAPTIONED BY  |             | VERIFIED BY  |                            |                 |
|   |             |  |                            | STAT            |

|  |  |                      |      |
|--|--|----------------------|------|
| CIA PHOTO ACCESSION NO. 44007  |  | LOT NO.              | DATE |
| Declassified in Part - Sanitized Copy Approved for Release 2011/11/22 : 25X1 |  |                      |      |
| CIA-RDP78-05867A000100050034-7   |  | 281                  | 1946 |
| GEOGRAPHIC COORDINATES   |  | MAP REFERENCE        |      |
| Approx 28.0 S 32.0 E ✓   |  | Times Natal Zululand |      |
| Road to chief's kraal  |  |                      |      |
| DATE OF PICTURE  |  | 5011                 |      |
| 1946   |  |                      |      |
| CLASSIFICATION   |  | 25X1                 |      |
| Rock   |  | VERIFIED BY          |      |

Declassified in Part - Sanitized Copy Approved for Release 2011/11/22 :

CIA-RDP78-05867A000100050034-7 end

AREA (AMS NO.)

38098

FORM NO.

PROVINCE

1-19-50

PLACE

MAP REFERENCE

TITLE

Typical power supply panel for bay side practice  
new telephonic equipment

DATE OF PICTURE

SOURCE OF PICTURE

Electrical Communication, Vol. 27, No. 1, March, 1950, p. 36

CLASSIFICATION

U

CAPTIONED BY

[Redacted]

FORM NO. SEP 1948 60-53

VERIFIED BY

R-3096

STAT

Declassified in Part - Sanitized Copy Approved for Release 2011/11/22 :

CIA-RDP78-05867A000100050034-7

38095

B-494

DATE

Declassified in Part - Sanitized Copy Approved for Release 2011/11/22 : 50

CIA-RDP78-05867A000100050034-7

PLACE

Salisbury

C

MAP REFERENCE

TITLE

9 foot bay-sides in the new telephone equipment practice installed in the Salisbury repeater station of the British Post Office. Corresponding 10 1/2 foot bays in older practice in background.

DATE OF PICTURE

SOURCE OF PICTURE

Electrical Communication, Vol. 27, No. 1, March, 1950, p. 21

CLASSIFICATION

cl.

CAPTIONED BY

VERIFIED BY

R-3096

STAT

Declassified in Part - Sanitized Copy Approved for Release 2011/11/22 :

CIA-RDP78-05867A000100050034-7

CAPTION REPORT

AREA NAME NO. 00007 | B-805 : 1000  
Declassified in Part - Sanitized Copy Approved for Release 2011/11/22 : u 50  
CIA-RDP78-05867A000100050034-7  
1000 N 3625 E 7453 WAC 335 Karakoram Gorge

*Looking north from turn in trail at Karakoram Gorge  
to Kaminu Pin mountain range*

DATE OF PICTURE June 49 SOURCE OF PICTURE [redacted] 25X1

CLASSIFICATION REDUCED TO  
**CONFIDENTIAL** [redacted] 25X1  
CAPTIONED BY FB VERIFIED BY [redacted]

AREA NAME NO. 104076 B - 805 16 MARCH, 1954 ✓

Declassified in Part - Sanitized Copy Approved for Release 2011/11/22 : PLACE

CIA-RDP78-05867A000100050034-7 JAMMU & KASHMIR KARAKORAM

APPROX. 36.25N 74.53E MAP REFERENCE [Estimated] GORGE

TITLE  
HUNZA RIVER VALLEY ~~AND~~ BETWEEN  
PASH AND GUMMIT (PROBABLY). KARUN  
PASH (MTS) IN BACKGROUND. DIRECTION  
NORTH.

DATE OF PICTURE SOURCE 25X1  
JUNE, 1949

CLASSIFICATION

CAPTIONED BY CONFIDENTIAL DCS VERIFIED BY

Declassified in Part - Sanitized Copy Approved for Release 2011/11/22 : CAPTION REPORT

CIA-RDP78-05867A000100050034-7

|   |         |              |              |
|---|---------|--------------|--------------|
| PHOTO ACCESSION NUMBER                      | LOT NO. | DATE         | PLACE        |
| 2500  | 506     | 18 June 50   | Hulmit (AIR) |
| GEOGRAPHIC COORDINATES                      |         | MANUFACTURER |              |
| N. 36 23 E 74 52                            |         | WAC 325      |              |
| TITLE                                       |         |              |              |
| Bridge crossing Hunza River south of Hulmit |         |              |              |
| DATE OF PICTURE                             |         | SCALE        |              |
| June 1950                                   |         |              | 25X1         |
| CLASSIFICATION                              |         | REDUCED TO   |              |
| CONFIDENTIAL                                |         |              |              |
|   |         | 25X1         |              |

Declassified in Part - Sanitized Copy Approved for Release 2011/11/22 :

CIA-RDP78-05867A000100050034-7

|                                      |                 |       |           |
|--------------------------------------|-----------------|-------|-----------|
| PROVINCE                             | JAMMU & KASHMIR | DATE  | 18 Feb 54 |
| MAP REFERENCE                        | N 15            | PLACE | GULMIT    |
| HUNZA RIVER BRIDGE SOUTH OF VILLAGE. |                 |       |           |
| 74.51 E                              |                 |       |           |
| 1A                                   |                 |       |           |
| DATE OF PICTURE                      | JUNE, 1949      | SCALE |           |
| CLASSIFICATION                       | JUNE, 1949      | 25X1  |           |
| APPROVED BY                          | JCS             |       |           |

Declassified in Part - Sanitized Copy Approved for Release 2011/11/22 :

CIA-RDP78-05867A000100050034-7

CAPTION



36091

D-805

DATE

10/1

Declassified in Part - Sanitized Copy Approved for Release 2011/11/22 : U.S. 50

CIA-RDP78-05867A000100050034-7

Tibet Agency

HUNZA

FILE NO. 36 20 E 74 42

WAC 335

Panoramic view of valley looking west. Altit fort in left lower left of Rakaposhi Range in left background.

DATE OF PICTURE  
June 1948

SOURCE OF PICTURE

25X1

CLASSIFICATION  
~~CONFIDENTIAL~~

SEE CIA 35072

CAPTIONED BY

VERIFIED BY

Declassified in Part - Sanitized Copy Approved for Release 2011/11/22 :

CIA-RDP78-05867A000100050034-7

CAPTION REPORT

Declassified in Part - Sanitized Copy Approved for Release 2011/11/22 :

CIA-RDP78-05867A000100050034-7

|                    |               |                        |               |
|--------------------|---------------|------------------------|---------------|
| 36                 | COORDINATE    | COUNTRY                | B             |
| ALTIT RIVER VALLEY | 14,41E        | JAMMU & KASHMIR        | 16 MARCH 1954 |
| LEFT BANK          | FORT AT LOWER | WAD REFERENCE          | PLACE ALTIT   |
| BACKGROUND.        | DIRECTION     | Survey of India - # 42 | WEST          |
|                    | LEFT.         | RAKAPUSHI (MT)         | 25X12         |
| DATE OF PICTURE    | SOURCE        |                        |               |
| JUNE, 1949         |               |                        |               |
| CLASSIFICATION     |               |                        |               |
| CONFIDENTIAL       |               |                        |               |
| APPROVED BY        |               |                        |               |
|                    | DCS           |                        |               |
| 60-53              |               |                        |               |
|                    | VERIFIED BY   |                        |               |
|                    | ON REPORT     |                        |               |

Declassified in Part - Sanitized Copy Approved for Release 2011/11/22 :

CIA-RDP78-05867A000100050034-7

36075

LOT NO.

Declassified in Part - Sanitized Copy Approved for Release 2011/11/22 :

CIA-RDP78-05867A000100050034-7

18 FEB 1954

|   |  |                             |                        |
|---|--|-----------------------------|------------------------|
| COORDINATES<br>36 20 N 74 40 E                |  | PROVINCE<br>JAMMU & KASHMIR | PLACE<br>BALIT (HUNZA) |
| TITLE<br>DIRECTION SOUTH, HUNZA RIVER VALLEY. |  | MAP REFERENCE<br>NIS        |                        |
| DATE OF PICTURE<br>JUNE 1949                  |  | SOURCE                      |                        |
| CLASSIFICATION<br>CONFIDENTIAL                |  | CAPTIONED BY<br>DCS         |                        |

25X1

Declassified in Part - Sanitized Copy Approved for Release 2011/11/22 :

CIA-RDP78-05867A000100050034-7

CAPTION REPORT

AREA NAME NO. 36076 | PROVINCE | DATE 16 June 50

Declassified in Part - Sanitized Copy Approved for Release 2011/11/22 :

CIA-RDP78-05867A000100050034-7

Helipad Agency HUNZA

TITLE U36 20 E 74 42 MAP REFERENCE WAC 335

View of Hunza's old castle. Atabads group of Huat  
Karakoram mountain range towering above.

DATE OF PICTURE June 1948 SOURCE [redacted]

REDUCED TO 14-25X1

CLASSIFICATION CONFIDENTIAL

CAPTIONED BY [redacted]

FORM NO. 60-53 SEP 1948

Declassified in Part - Sanitized Copy Approved for Release 2011/11/22 :

CIA-RDP78-05867A000100050034-7

UNITED STATES REPORT

56090

EGT NO.

Declassified in Part - Sanitized Copy Approved for Release 2011/11/22 :

CIA-RDP78-05867A000100050034-7

18 FEB 1954

COORDINATES  
36 20 N 74 40 E

INDIA

PROVINCE  
JAMMU & KASHMIR

PLACE  
BILTIT (HUNZA)

MAP REFERENCE  
NIS

TITLE  
OLD CASTLE OF THE MIR OF HUNZA.  
ATABAD GROUP OF THE HADADURAM  
~~ATABAD~~ ~~BACKGROUND~~ BATURA MUZTAGH  
(M.T.S.), BACKGROUND.

DATE OF PICTURE  
JUNE 1949

SUN

25X1

CLASSIFICATION  
CONFIDENTIAL

CAPTIONED BY  
DCS

FORM NO.  
SEP 1948 60-53

VERIFIED BY

Declassified in Part - Sanitized Copy Approved for Release 2011/11/22 :

CIA-RDP78-05867A000100050034-7

WORLD REPORT

Declassified in Part - Sanitized Copy Approved for Release 2011/11/22 : CIA-RDP78-05867A000100050034-7

505

10 83

16 June 50

Palais Royal

WAC 335

Ballid

DATE OF PICTURE: 1949 June

CLASSIFICATION: **CONFIDENTIAL**

REDUCED TO 1

SOURCE

VERIFIED BY

CAPTION

25X1

25X1

Declassified in Part - Sanitized Copy Approved for Release 2011/11/22 : CIA-RDP78-05867A000100050034-7

ACCESSION NO. 1  
36182  
LOT NO. 55

Declassified in Part - Sanitized Copy Approved for Release 2011/11/22 :

CIA-RDP78-05867A000100050034-7

|   |  |                             |                        |
|---|--|-----------------------------|------------------------|
| GEOGRAPHIC COORDINATES<br>36 20 N 74 40 E |  | PROVINCE<br>JAMMU & KASHMIR | DATE<br>18 FEB 1954    |
| INDIA                                     |  | MAP REFERENCE<br>NIS        | PLACE<br>BALIT (HUNZA) |
| TITLE<br>NEW PALACE OF THE MIR OF HUNZA.  |  |                             |                        |
| DATE OF PICTURE<br>JUNE 1949              |  | SOURCE                      |                        |
| CLASSIFICATION<br>CONFIDENTIAL            |  |                             |                        |
| CAPTIONED BY<br>DCS                       |  | VERIFIED BY                 |                        |
| FORM NO. SEP 1948 60-83                   |  |                             |                        |

25X1

Declassified in Part - Sanitized Copy Approved for Release 2011/11/22 :

CIA-RDP78-05867A000100050034-7

CAUTION REPORT

36088

DR-405

18 June 59

✓

Declassified in Part - Sanitized Copy Approved for Release 2011/11/22 : PLACE

CIA-RDP78-05867A000100050034-7

*Altitude Unsuby Altit*

GEOGRAPHICAL COORDINATES *N3615 67410*

*approx not available*

*Eastern approach to Hunza Valley. Fort in exact center. Peaks of Karakoram Range in distance.*

DATE OF PICTURE

*June 1959*

SOURCE

[Redacted]

25X1

CLASSIFICATION

~~CONFIDENTIAL~~ REDUCED-101

**CONFIDENTIAL**

[Redacted]

25X1

Declassified in Part - Sanitized Copy Approved for Release 2011/11/22 :

CIA-RDP78-05867A000100050034-7

CAPTION REPORT



36088

~~AD 801~~ B-801

16 MARCH, 1954

Declassified in Part - Sanitized Copy Approved for Release 2011/11/22 :

CIA-RDP78-05867A000100050034-7

JAMMU & KASHMIR

PLACE  
ALTIT

GEOGRAPHIC COORDINATES  
36.18 N 74.41 E

MAP REFERENCE  
1/4" Survey of India - #42L

TITLE  
HUNZA RIVER VALLEY, EASTERN APPROACH.  
ALTIT FORT, CENTER.

25X1

DATE OF PICTURE  
JUNE, 1949  
XXXXXXXXXXXX

SOURCE OF PICTURE  
[Redacted]

25X1

CLASSIFICATION  
CONFIDENTIAL

CAPTIONED BY DCS VERIFIED BY

Declassified in Part - Sanitized Copy Approved for Release 2011/11/22 :

CIA-RDP78-05867A000100050034-7

CAPTION REPORT

35077

LOT NO.

Declassified in Part - Sanitized Copy Approved for Release 2011/11/22 :

CIA-RDP78-05867A000100050034-7

|                                   |                   |            |       |
|-----------------------------------|-------------------|------------|-------|
| AREA                              | PROVINCE          | DATE       | PLACE |
|                                   | Algit Agency      | 16 June 50 | HUNZA |
| GRID                              | COORDINATES       |            |       |
| N 36 30 E 74 42                   | WAG 335           |            |       |
| <i>Looking west across valley</i> |                   |            |       |
|                                   |                   |            |       |
|                                   |                   |            |       |
|                                   |                   |            |       |
|                                   |                   |            |       |
|                                   |                   |            |       |
| DATE OF PICTURE                   | SOURCE OF PICTURE |            |       |
| June 19 49                        | [Redacted]        |            | 93    |
| REDUCED TO                        |                   |            |       |
| CLASSIFICATION                    |                   |            | 25X1  |
| CONFIDENTIAL                      |                   |            |       |
| CAPTIONED BY                      |                   |            |       |
| [Redacted]                        |                   |            |       |
| FORM NO.                          |                   |            |       |
| SEP 1948 60-53                    |                   |            |       |

0

Declassified in Part - Sanitized Copy Approved for Release 2011/11/22 :

CIA-RDP78-05867A000100050034-7

25X1

06087

AREA NAME NO.

LOT NO.

Declassified in Part - Sanitized Copy Approved for Release 2011/11/22 :  
CIA-RDP78-05867A000100050034-7

18 FEB 1954

TITLE  
20 20 N 74 40 E

COUNTRY  
JAMMU & KASHMIR  
MAP REFERENCE  
NIS

PLACE  
BALIT (HUNZA)

HUNZA RIVER VALLEY  
WEST. ~~NEAR~~ DIRECTION  
~~NEAR~~ ~~NEAR~~ ~~NEAR~~

DATE OF PICTURE  
JUNE 1949

SOURCE

25X1

CLASSIFICATION  
CONFIDENTIAL

CAPTIONED BY  
DCS

FORM NO.  
SEP 1948 60-53

VERIFIED BY

Declassified in Part - Sanitized Copy Approved for Release 2011/11/22 :  
CIA-RDP78-05867A000100050034-7

REPORT

30100

B-805

31 June 50

C

Declassified in Part - Sanitized Copy Approved for Release 2011/11/22 :

PLACE

CIA-RDP78-05867A000100050034-7

Subject Agency

Matthew Mullaly

MAP REFERENCE

TITLE *coordinates not available*

*West of Chalt.*

DATE OF PICTURE

SOURCE OF

*June 49*

REDUCED

25X1

CLASSIFICATION

CONFIDENTIAL

CAPTIONED BY

*RB*

VERIFIED BY

25X1

Declassified in Part - Sanitized Copy Approved for Release 2011/11/22 :

CIA-RDP78-05867A000100050034-7

CAPTION REPORT