

00400

B587

9 June 50

C

Declassified in Part - Sanitized Copy Approved for Release 2011/11/22 :

CIA-RDP78-05867A000100050041-9

Typical food here

Cape Town

33.56 S

18.25 E

Times

Old clock tower marks entrance for fishing fleet.

25X1

DATE OF PICTURE

1946



25X1

CLASSIFICATION

Secret

CAPTURED BY

VERIFIED BY

25X1

Declassified in Part - Sanitized Copy Approved for Release 2011/11/22 :

CIA-RDP78-05867A000100050041-9

CAPTION REPORT

Declassified in Part - Sanitized Copy Approved for Release 2011/11/22 :

CIA-RDP78-05867A000100050041-9

CIA PHOTO ACCESSION NO.		FORM NO.	
Declassified in Part - Sanitized Copy Approved for Release 2011/11/22 :			
18Y Union of South Africa		Province Cape of Good Hope	7 June 50
34.08 S 18.26 E		WAC 1422	MUIZENBERG
DATE OF PHOTO			
1946			
CLASSIFICATION			25X1
Captured by		Verified by	
FORM NO. 60-53			
SEP 1948			

25X1

25X1

25X1

Declassified in Part - Sanitized Copy Approved for Release 2011/11/22 :

CIA-RDP78-05867A000100050041-9

CAPTION REPORT

35436

B587

9 June 50

Declassified in Part - Sanitized Copy Approved for Release 2011/11/22 :

CIA-RDP78-05867A000100050041-9

typical food store

SIR LOWRY PASS

Approx 34.08 S 19.0 E

WAC 1422 + Times Jagzellea

Between CALEDON and SOMERSET WEST
HOTTEN HOT HOLLANDS Mts, background.

ILLEGIB

DATE OF PICTURE

1946

25X1

CLASSIFICATION

Restricted

25X1

CAPTIONED BY

VERIFIED BY

Declassified in Part - Sanitized Copy Approved for Release 2011/11/22 :

25X1

CIA-RDP78-05867A000100050041-9

UNITED STATES GOVERNMENT

Declassified in Part - Sanitized Copy Approved for Release 2011/11/22 : CIA-RDP78-05867A000100050041-9

CIA PHOTO ACQUISITION NO. 187		TOT NO.		PART	
33.48 S				18.28 E	
187		South Africa		Good Hope MILVERTON	
<p>Across the bay is Capetown. From left to right Devil's Peak, Table Mt., Kloof (the depression), Lion's Head and Signal Hill.</p>					
DATE OF PICTURE		1946			
CLASSIFICATION					
Rock					
FORM NO. 60-53					
SEP 1948				25X1	

CAPTION REPORT

Declassified in Part - Sanitized Copy Approved for Release 2011/11/22 : CIA-RDP78-05867A000100050041-9

00004

B 587

9 June 50

Declassified in Part - Sanitized Copy Approved for Release 2011/11/22 :

PLACE

CIA-RDP78-05867A000100050041-9

upical

food tops

Cape Town

33.56 S 18.25 E

✓

wac 1422

25X1

DATE OF PICTURE

1946

CLASSIFICATION

Rest

25X1

CAPTURED BY

VERIFIED BY

Declassified in Part - Sanitized Copy Approved for Release 2011/11/22 :

25X1

CIA-RDP78-05867A000100050041-9

35493 | B587 | 9 June 50

Declassified in Part - Sanitized Copy Approved for Release 2011/11/22 : (C)

CIA-RDP78-05867A000100050041-9 *typical food map* Cape Town

33.56 S 18.25 E ✓ *wac 1422*

Table cloth covers Table Mountain.

25X1

DATE OF PICTURE 1946

CLASSIFICATION *Rest* 25X1

CAPTIONED BY 25X1

Declassified in Part - Sanitized Copy Approved for Release 2011/11/22 :
CIA-RDP78-05867A000100050041-9

00432 13581 4 June 50

Declassified in Part - Sanitized Copy Approved for Release 2011/11/22 : Hout Bay

CIA-RDP78-05867A000100050041-9 34.03S 18.22 E ← Wac 1422

Fertile valley behind the town. Silver trees and sugar bushes, foreground.

25X1

DATE OF PICTURE 1946 SOURCE

CLASSIFICATION *Rest* 25X1

CAPTURED BY VERIFIED BY 25X1

Declassified in Part - Sanitized Copy Approved for Release 2011/11/22 :
CIA-RDP78-05867A000100050041-9

35491

B587

9 June 50

Declassified in Part - Sanitized Copy Approved for Release 2011/11/22 :

CIA-RDP78-05867A000100050041-9

Official Journal Report

Hout Bay

3403S

18.22E

WAC 1422

Entrance to bay. Hangleberg, at point in front of KARBONKELBERG.

25X1

DATE OF PICTURE

1946

CLASSIFICATION

Rash

25X1

CAPTIONED BY

VERIFIED BY

25X1

Declassified in Part - Sanitized Copy Approved for Release 2011/11/22 :

CIA-RDP78-05867A000100050041-9

CAPTION REPORT

35430

1B 587

19 June 50

(

Declassified in Part - Sanitized Copy Approved for Release 2011/11/22 :

Hout Bay

CIA-RDP78-05867A000100050041-9

34.03 S 18.22 E ✓ Wac 1422

(Seagulls swoop down on canary refuse)

DATE OF PICTURE

1946

SUBJECT

25X1

25X1

CLASSIFICATION

Rest

CAPTIONED BY

VERIFIED BY

25X1

Declassified in Part - Sanitized Copy Approved for Release 2011/11/22 :

CIA-RDP78-05867A000100050041-9

35489

13.587

9 June 50

Declassified in Part - Sanitized Copy Approved for Release 2011/11/22 :

CIA-RDP78-05867A000100050041-9

Yuca

Wood

HOUT BAY

34.03 S 18.22 E ✓

Fuma WAC 1422

Wharf.

25X1

DATE OF PICTURE

1946

25X1

CLASSIFICATION

Rest

CAPTURED BY

VERIFIED BY

25X1

Declassified in Part - Sanitized Copy Approved for Release 2011/11/22 :

CIA-RDP78-05867A000100050041-9

DESCRIPTION REPORT

Declassified in Part - Sanitized Copy Approved for Release 2011/11/22 : June 50

CIA-RDP78-05867A000100050041-9

CIA PHOTO ACCESSION NO.		LOT NO.		DATE	
187		South Africa		June 50	
UNION OF		PROVINCE		TOWN	
187		Cape		Hout Bay	
34.03 S		18.22 E		WAC 1422	
Fishing boat with dinghies. Little Livia Head, background.					
25X1					
DATE OF PICTURE		YEAR		MONTH	
1946					
CLASSIFICATION					
25X1					
CAPTIONED BY		VERIFIED BY			
Resh					
FORM NO. 60-53 SEP 1946					
CAPTION REPORT					
25X1					

Declassified in Part - Sanitized Copy Approved for Release 2011/11/22 : June 50
CIA-RDP78-05867A000100050041-9

Declassified in Part - Sanitized Copy Approved for Release 2011/11/22 : *June 50*

CIA-RDP78-05867A000100050041-9 *2 mos of* PROVINCE *Cape of Good Hope* PLACE *Cape Town*

187 | South Africa | *33.56 S* | *18.25 E* | *June*

From Lion's Head from Signal Hill

DATE OF PICTURE *1946*

CLASSIFICATION *Rock*

CAPTIONED BY [] VERIFIED BY []

FORM NO. 60-53 SEP 1946

CAPTION REPORT

Declassified in Part - Sanitized Copy Approved for Release 2011/11/22 :

CIA-RDP78-05867A000100050041-9

25X1

25X1

25X1

35485 J. Par | B 587 | 9 June 50

Declassified in Part - Sanitized Copy Approved for Release 2011/11/22 :

CIA-RDP78-05867A000100050041-9 *Cipica* *Good Hope* *Cape Town*

33.56 S 18.25 E *Tunes*

From SIGNAL Hill (or Lion's Rump) Table Mountain, background. 1 of 2 part Pan.

DATE OF PICTURE

1946

25X1
25X1

CLASSIFICATION

Rest

CAPTIONED BY

VERIFIED BY

25X1

Declassified in Part - Sanitized Copy Approved for Release 2011/11/22 :

CIA-RDP78-05867A000100050041-9

35486 202P¹⁰⁰⁰ 13587

9 June 50

C

Declassified in Part - Sanitized Copy Approved for Release 2011/11/22 :

CIA-RDP78-05867A000100050041-9

afrika

Good Hope

Cape Town

33.56 S 18.25 E ✓ Times

From SIGNAL Hill (OR Lion's Rump), Table Mountain, background. Tiny point on top is upper cableway station, lower station at top edge of trees. 2 of 2 part Pass.

DATE OF PICTURE

1946



25X1

25X1

CLASSIFICATION

Rest

CAPTURED BY

VERIFIED BY

25X1

Declassified in Part - Sanitized Copy Approved for Release 2011/11/22 :

CIA-RDP78-05867A000100050041-9

Declassified in Part - Sanitized Copy Approved for Release 2011/11/22 : me 50

CIA-RDP78-05867A000100050041-9 *Union of* *Province of* *18 Y* *South Africa* *Good Hope* *Hout Bay* *C*

34.03 S *18.22 E* *Wac 1422*

Fishermen toss crayfish on dock

25X1

DATE OF PICTURE *1946*

CLASSIFICATION *Rest* 25X1

FORM NO. 60-53 SEP 1946 **CAPTION REPORT** 25X1

Declassified in Part - Sanitized Copy Approved for Release 2011/11/22 : me 50
CIA-RDP78-05867A000100050041-9

35484

13587

9 June 50

✓

Declassified in Part - Sanitized Copy Approved for Release 2011/11/22 :

CIA-RDP78-05867A000100050041-9

Africa Good Hope

HOUT BAY

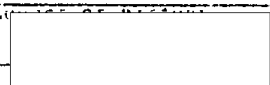
34.03 S 18.22 E ✓ Wac 1422

Old cannons across the bay from town. Noordhoek Peak, beyond.

Town at foot of Noordhoek Peak. Old cannons, foreground.

DATE OF PICTURE

1946



25X1

25X1

CLASSIFICATION

Rest

CAPTIONED

25X1

Declassified in Part - Sanitized Copy Approved for Release 2011/11/22 :

CIA-RDP78-05867A000100050041-9

CLASSIFICATION REPORT

00403

13587

9 June 50

Declassified in Part - Sanitized Copy Approved for Release 2011/11/22 :

CIA-RDP78-05867A000100050041-9

Yfrica | Good Hope | Cape Town

33.56 S

18.25 E

✓

Tunes

Clifton and Bachelor's Cove. Twelve Apostles peaks along coast south of city, background

25X1

DATE OF PICTURE

1946

CLASSIFICATION

Rest

25X1

CAPTIONED

VERIFIED BY

Declassified in Part - Sanitized Copy Approved for Release 2011/11/22 :

25X1

CIA-RDP78-05867A000100050041-9

CLASSIFICATION REPORT

35482

13587

9 June 50

Declassified in Part - Sanitized Copy Approved for Release 2011/11/22 :

CIA-RDP78-05867A000100050041-9

Typical level of Cape

Cape Town

33.56 S

18.25 E

Processing crayfish, or rock lobsters, tails for export to United States.

25X1

DATE OF PICTURE

1946



CLASSIFICATION

Rest

25X1

CAPTIONS

REFERENCES

Declassified in Part - Sanitized Copy Approved for Release 2011/11/22 :

25X1

CIA-RDP78-05867A000100050041-9

CONTINUATION REPORT

AREA	0040	COUNTRY	13281	PROVINCE	9 June 56	PLACE	
Declassified in Part - Sanitized Copy Approved for Release 2011/11/22 : CIA-RDP78-05867A000100050041-9							Cape Town
	33.56S	18.25E		Tunes			
Processing crayfish, or rock lobsters ^{tails} for export to United States							
							25X1
DATE OF PICTURE	1946						
CLASSIFICATION							25X1
REMARKS							
Declassified in Part - Sanitized Copy Approved for Release 2011/11/22 : CIA-RDP78-05867A000100050041-9							25X1

35400

13587

9 June 50

C

Declassified in Part - Sanitized Copy Approved for Release 2011/11/22 :

CIA-RDP78-05867A000100050041-9

afical good Hope

Cape Town

33,565 18.25 ft

Tunes

Stubbs Fisheries cray fishing fleet at dock.

25X1

DATE OF PICTURE

1946

CLASSIFICATION

Rest

25X1

CAPTIONED BY

VERIFIED BY

25X1

Declassified in Part - Sanitized Copy Approved for Release 2011/11/22 :

CIA-RDP78-05867A000100050041-9

CAPTION REFURI

Declassified in Part - Sanitized Copy Approved for Release 2011/11/22 :

CIA-RDP78-05867A000100050041-9

CIA PHOTO ACCESSION NO.	LOT NO.	DATE
Declassified in Part - Sanitized Copy Approved for Release 2011/11/22 : C		
CIA-RDP78-05867A000100050041-9	Province of <i>Cape of Good Hope</i>	no 50
Geographical Coordinates	<i>33.56 S 18.25 E</i>	<i>Cape Town</i>
Time	<i>Times</i>	
<i>Stubbishness</i>		
<i>cray fishing fleet at dock. Grain elevator, background. Devil's Peak in distance.</i>		
25X1		
DATE OF PICTURE	<i>1946</i>	
CLASSIFICATION		
<i>Rest</i>		
25X1		
FORM NO. SEP 1944	CAPTION REPORT	
		25X1

Declassified in Part - Sanitized Copy Approved for Release 2011/11/22 :

CIA-RDP78-05867A000100050041-9

00410

13587

8 June 50

C

Declassified in Part - Sanitized Copy Approved for Release 2011/11/22 :

CIA-RDP78-05867A000100050041-9 *Special Good Hope* CAPE TOWN

33.56 S 18.25 E ✓

Tunes:


Fishing fleet at anchor

Special Good Hope

25X1

DATE OF PICTURE

1946



CLASSIFICATION

Rest

25X1

CAPTIONED BY



VERIFIED BY

25X1

Declassified in Part - Sanitized Copy Approved for Release 2011/11/22 :

CIA-RDP78-05867A000100050041-9

CLASSIFICATION REPORT

35477

13587

8 June 50

Declassified in Part - Sanitized Copy Approved for Release 2011/11/22 :

CIA-RDP78-05867A000100050041-9

Yucca

Good Hope

CAPE TOWN

C

33.56 S 18.25 E ✓

Tunes

Fishing fleet at anchor. Devil's Peak, left, Table Mountain, center background.

25X1

DATE OF PICTURE

1946

501

CLASSIFICATION

Rest

25X1

CAPTIONED

VERIFIED BY

Declassified in Part - Sanitized Copy Approved for Release 2011/11/22 :

25X1

CIA-RDP78-05867A000100050041-9

1427 | B587 | 8 June 50 | C

Declassified in Part - Sanitized Copy Approved for Release 2011/11/22 : CIA-RDP78-05867A000100050041-9

33.56 S 18.25 E ← Times Cape Town

Fishing fleet

25X1

DATE OF PICTURE 1946

CLASSIFICATION Rest 25X1

Declassified in Part - Sanitized Copy Approved for Release 2011/11/22 : CIA-RDP78-05867A000100050041-9

25X1

35475

B587

8 June 50

C

Declassified in Part - Sanitized Copy Approved for Release 2011/11/22 :

CIA-RDP78-05867A000100050041-9

upical

Good Hope

Cape Town

33.56 S 18.25 E

Times

25X1

street scene

DATE OF PICTURE

1946

SOURCE

CLASSIFICATION

Rest

25X1

CAPTURED BY

VERIFIED BY

25X1

Declassified in Part - Sanitized Copy Approved for Release 2011/11/22 :

CIA-RDP78-05867A000100050041-9

CAPTION REPORT

35274

1B587

5 June 50

C

Declassified in Part - Sanitized Copy Approved for Release 2011/11/22 :

CIA-RDP78-05867A000100050041-9

Yacht basin, Fish Hoek

Kalk Bay

34.09 S 18.26 E ✓

Time

Yacht basin, ~~with~~ center, Fish Hoek and Simonstown, background.

DATE OF PICTURE

1946



25X1
25X1

CLASSIFICATION

Rest

CAPTIONED BY



VERIFIED BY

25X1

Declassified in Part - Sanitized Copy Approved for Release 2011/11/22 :

CIA-RDP78-05867A000100050041-9

NO FOREIGN DISSEM

00710

13387

18 June 50

C

Declassified in Part - Sanitized Copy Approved for Release 2011/11/22 :

CIA-RDP78-05867A000100050041-9

~~upset~~ ~~good tape~~

Clovelly

34.09 S

18.20 E


WAC 1422

and Elmer's Peak
Fish Hoek, in middle distance, Simonstown
and Simonberg
in far distance.

25X1

DATE OF PICTURE

1946



CLASSIFICATION

Rest

25X1

CAPTIONED BY



VERIFIED BY

25X1

Declassified in Part - Sanitized Copy Approved for Release 2011/11/22 :

CIA-RDP78-05867A000100050041-9

00412 13587 8 June 50

Declassified in Part - Sanitized Copy Approved for Release 2011/11/22 : CIA-RDP78-05867A000100050041-9

Special Good Hope Cape Point

04.21 S 18.29 E WAC 1422

Buffels Bay. KANONKOP, PAULSBERG and ANVIL Rock in distance.

Bay is a little off Cape Point Road off the Marine Drive

DATE OF PICTURE 1946 SOURCE [redacted] [redacted] 25X1 25X1

CLASSIFICATION Rest 25X1

CAPTIONED [redacted] 25X1

Declassified in Part - Sanitized Copy Approved for Release 2011/11/22 : CIA-RDP78-05867A000100050041-9

Declassified in Part - Sanitized Copy Approved for Release 2011/11/22 :

CIA-RDP78-05867A000100050041-9

CIA PHOTO ACCESSION NO. 1		LOT NO.		PAGE	
Union of South Africa		Province Cape		June 50	
Geographic Coordinates		Point		Cape Point	
34.21 S 18.29 E		WAC 1422			
Buffels Bay on False Bay side of Cape Peninsula. Cape Point in far distance.					
25X1					
DATE OF PICTURE		SOURCE OF PICTURE			
1946					
CLASSIFICATION					
Restr					
25X1					
FORM NO. 50-53		CAPTION REPORT			
SEP 1946					
25X1					

Declassified in Part - Sanitized Copy Approved for Release 2011/11/22 :

CIA-RDP78-05867A000100050041-9

50410

13587

189... 650

e

Declassified in Part - Sanitized Copy Approved for Release 2011/11/22 :

CIA-RDP78-05867A000100050041-9 *Spical Good Hope Cape Point*

34.215 18.29 *unc 1422*

Old unused lighthouse.

25X1

DATE OF PICTURE

1946

CLASSIFICATION

Rest

25X1

CAPTIONED BY

VERIFIED BY

Declassified in Part - Sanitized Copy Approved for Release 2011/11/22 :

25X1

CIA-RDP78-05867A000100050041-9

CLASSIFICATION REPORT

13587 8 June 50

Declassified in Part - Sanitized Copy Approved for Release 2011/11/22 : CIA-RDP78-05867A000100050041-9

Official Good Hope Cape Point

34.81 S 18.29 E Wac 1422

Old lighthouse, not used any more. Cape Hanglip, background, and Cape of Good Hope form two points of crescent which enclose False Bay.

DATE OF PICTURE 1546

CLASSIFICATION Rest

CAPTIONED BY

Declassified in Part - Sanitized Copy Approved for Release 2011/11/22 : CIA-RDP78-05867A000100050041-9

35458

13587

18 A

50

1

Declassified in Part - Sanitized Copy Approved for Release 2011/11/22 :

CIA-RDP78-05867A000100050041-9

apical food base

PLACE Cape of Good Hope POINT

34.21 S 18.29 E

Lighthouse Keeper's house on top of point

25X1

DATE OF PICTURE

1946



25X1

CLASSIFICATION

Rest

CAPTIONED BY

VERIFIED BY

25X1

Declassified in Part - Sanitized Copy Approved for Release 2011/11/22 :

CIA-RDP78-05867A000100050041-9

EXEMPTION REPORT

AREA NAME NO. 13587 COUNTRY (C) 8 June 50 PLACE

Declassified in Part - Sanitized Copy Approved for Release 2011/11/22 : CIA-RDP78-05867A000100050041-9 *usual Wood Hope* HOUT BAY

34.035 18.22 E WAC 1422

Entrance to bay. KARBONKELBERG seen behind HANGBERG, enshrouded in clouds.

25X1

DATE OF PICTURE 1946

CLASSIFICATION *Secret* 25X1

CAPTIONED BY VERIFIED BY 25X1

Declassified in Part - Sanitized Copy Approved for Release 2011/11/22 : CIA-RDP78-05867A000100050041-9

Declassified in Part - Sanitized Copy Approved for Release 2011/11/22 : me 50 / C

CIA-RDP78-05867A000100050041-9

CIA PHOTO ACCESSION NO.		LOT NO.		PAGE	
GEOGRAPHIC COORDINATES		UNION OF SOUTH AFRICA	PROVINCE	CAPETOWN	PRICE
34.03 S 18.22 E		Good Hope	HOUT BAY		
TITLE		WAC 1422			
Chapman's PEAK, background. SILVER trees, foreground. Ba-Sinkerbas (sugar bush or PROPER)					
25X1					
DATE OF PICTURE		1946			
CLASSIFICATION		Resh			
CAPTIONED BY		25X1			
FORM NO. 60 SEP 1946		CAPTION REPORT			

Declassified in Part - Sanitized Copy Approved for Release 2011/11/22 :
CIA-RDP78-05867A000100050041-9

25X1

CIA PHOTO ACCESSION NO. 1		LOT NO.		DATE	
Declassified in Part - Sanitized Copy Approved for Release 2011/11/22 : June 50					
CIA-RDP78-05867A000100050041-9		Union of South Africa		PROVINCE Cape of Good Hope	PLACE Cape Agulhas
GEOGRAPHIC COORDINATES		34.493 20.0 E ✓		WAC 1422	
TITLE Lighthouse, background.					
DATE OF PICTURE 1946					
CLASSIFICATION Rest					
CAPTIONED BY		VERIFIED BY		25X1	
FORM NO. 60-53 SEP 1948					
CAPTION REPORT					
25X1					
Declassified in Part - Sanitized Copy Approved for Release 2011/11/22 : _____					
CIA-RDP78-05867A000100050041-9					

Declassified in Part - Sanitized Copy Approved for Release 2011/11/22 : June 50

CIA-RDP78-05867A000100050041-9 Union of South Africa

CIA PHOTO ACCESSION NO. 1		LOT NO.		DATE	
GEOGRAPHICAL COORDINATES		PROVINCE	PLACE		
34.49 S 20.0 E		Cape of Good Hope	CAPE AGULHAS		
TITLE		MANUFACTURER			
The cape from Indian Ocean side		WAL 1423			
DATE OF PICTURE					
1946					
CLASSIFICATION					
REAR					
CAPTIONED BY		VERIFIED BY			
FORM NO. SEP 1946 60					

25X1
25X1
25X1

Declassified in Part - Sanitized Copy Approved for Release 2011/11/22 : _____

CIA-RDP78-05867A000100050041-9

00403

B 587

8 June 50

C

Declassified in Part - Sanitized Copy Approved for Release 2011/11/22 :

CIA-RDP78-05867A000100050041-9

Yusef Javed Hage

TITLE
Burning The Veld

DATE OF PICTURE

1946

SOURCE



25X1

25X1

CLASSIFICATION

Rest

CAPTURED BY

VERIFIED BY

25X1

Declassified in Part - Sanitized Copy Approved for Release 2011/11/22 :

CIA-RDP78-05867A000100050041-9

CONFIDENTIAL REPORT

CIA PHOTO ACCESSION NO. 1 (KAK)		LOT NO.	DATE
Declassified in Part - Sanitized Copy Approved for Release 2011/11/22 : <u>unc 50</u>		C	
CIA-RDP78-05867A000100050041-9		PROVINCE	PLACE
Union of South Africa		Cape of Good Hope	SWELLENDAM
GEOGRAPHIC COORDINATES		MAP REFERENCE	
34.02 S 20.26 E			
TITLE			
Dutch Reformed Church			
DATE OF PICTURE	SOO		
1946			
CLASSIFICATION			
Rest			
CAPTIONED BY		VERIFIED BY	
FORM NO. 60-53 SEP 1948			
CAPTION REPORT			

25X1
25X1
25X1

CIA (PHOTO ACCESSION NO.)		LOT NO.		DATE	
Declassified in Part - Sanitized Copy Approved for Release 2011/11/22 : June 50 C					
CIA-RDP78-05867A000100050041-9		Union of South Africa		PROVINCE Cape of Good Hope	PLACE Swellendam
GEOGRAPHICAL COORDINATES		34.02 S 20.26 E		WAC 1421	
Dutch Reformed Church, LANGEBERG Mts. background.					
DATE OF PICTURE		SOURCE OF PICTURE		25X1	
CLASSIFICATION					
CAPTURED BY			VEILED BY		
FORM NO. 60-53 SEP 1948					
CAPTION REPORT					
Declassified in Part - Sanitized Copy Approved for Release 2011/11/22 : _____					
CIA-RDP78-05867A000100050041-9					

35400

B.587

8 June 50

✓

Declassified in Part - Sanitized Copy Approved for Release 2011/11/22 :

CIA-RDP78-05867A000100050041-9

Typical road bridge

Fertile valley in south central region
Modern railroad bridge, left background.

DATE OF PICTURE

1946

25X1
25X1

CLASSIFICATION

Rest

CAPTURED BY

VERIFIED BY

25X1

Declassified in Part - Sanitized Copy Approved for Release 2011/11/22 :

CIA-RDP78-05867A000100050041-9

UNITED STATES GOVERNMENT

00000

13587

8 June 58

C

Declassified in Part - Sanitized Copy Approved for Release 2011/11/22 :

REF ID: A66666

CIA-RDP78-05867A000100050041-9

Official Journal Note

A Ponda KRAA in eastern section of province
(KRAA)

DATE OF PICTURE

1946

SOURCE OF PICTURE

25X1

25X1

CLASSIFICATION

Restricted

CAPTIONED BY

VERIFIED BY

25X1

Declassified in Part - Sanitized Copy Approved for Release 2011/11/22 :

CAPTION REFURI

CIA-RDP78-05867A000100050041-9

CIA PHOTO ACCESSION NO. 1		LOT NO.		DATE	
Declassified in Part - Sanitized Copy Approved for Release 2011/11/22 : CIA-RDP78-05867A000100050041-9					
GEOGRAPHICAL COORDINATES		PROVINCE		PLACE	
17 BASUTOLAND		Freetown		58	
TITLE DRAKENSBERG Mountains					
DATE OF PICTURE		YEAR			
1946					
CLASSIFICATION					
Rest					
CAPTIONED BY		VERIFIED BY			

25X1
25X1
25X1

CIA PHOTO ACCESSION NO. 1		LOT NO.		DATE	
Declassified in Part - Sanitized Copy Approved for Release 2011/11/22 : CIA-RDP78-05867A000100050041-9		17 BASUTOLAND		June 50 C	
GEOGRAPHIC COORDINATES		PROVINCE		PLACE	
TYPICAL KRAAL (VILLAGE)					
DATE OF PICTURE		SOURCE OF PICTURE		25X1	
1946				25X1	
CLASSIFICATION					
Rest					
CAPTIONED BY		VERIFIED BY		25X1	
FORM NO. 60-53 SEP 1946		CAPTION REPORT			

33436

B587

8 June 50


C


Declassified in Part - Sanitized Copy Approved for Release 2011/11/22 : PLACI

CIA-RDP78-05867A000100050041-9 slang


TITLE
Native Building a house. Native starts his house, using dampened clay earth which ~~is~~ dug from pit nearby.

DATE OF PICTURE
1946

SOURCE OF PICTURE




CLASSIFICATION
Rest

CAPTIONED BY


VERIFIED BY

Declassified in Part - Sanitized Copy Approved for Release 2011/11/22 :

CIA-RDP78-05867A000100050041-9

CAPTION REFURI

25X1

25X1

25X1

00400

0587

18 June 50

C

Declassified in Part - Sanitized Copy Approved for Release 2011/11/22 :

CIA-RDP78-05867A000100050041-9

Primitive threshing. Cattle are driven
over and over the millet.

25X1

DATE OF PICTURE

1946

CLASSIFICATION

Rest

25X1

CAPTIONED BY

VERIFIED BY

25X1

Declassified in Part - Sanitized Copy Approved for Release 2011/11/22 :

CIA-RDP78-05867A000100050041-9

CIA PHOTO ACCESSION NO.		LOT NO.		DATE	
Declassified in Part - Sanitized Copy Approved for Release 2011/11/22 : 50					
CIA-RDP78-05867A000100050041-9				PROVINCE	PLACE
LIDASUBLAND					
<p>Native and excaub. ALOES at side of road.</p> <p>(century plants)</p> <p>aloes, introduced in an attempt to check soil erosion.</p>					
DATE OF PICTURE	1946				25X1 25X1
CLASSIFICATION	Restr				
CAPTIONED BY		VERIFIED BY			25X1

00-00

B 587

8 June 50

C

Declassified in Part - Sanitized Copy Approved for Release 2011/11/22 :

CIA-RDP78-05867A000100050041-9

Building a house. Wife puts plasters outside wall with mixture of mud and dung.

DATE OF PICTURE

1946

25X1

25X1

CLASSIFICATION

Rest

CAPTIONED BY

25X1

Declassified in Part - Sanitized Copy Approved for Release 2011/11/22 :

CIA-RDP78-05867A000100050041-9

55-54

IB 587

18 June 50

C

Declassified in Part - Sanitized Copy Approved for Release 2011/11/22 : SECRET

CIA-RDP78-05867A000100050041-9

TITLE
Soil erosion. A herdsman drives horses and cattle through danga

25X1

DATE OF PICTURE
1946

SOURCE OF PICTURE

CLASSIFICATION
Rest

CAPTIONED BY

VERIFIED BY
 25X1

Declassified in Part - Sanitized Copy Approved for Release 2011/11/22 :

CIA-RDP78-05867A000100050041-9

00-01

VS 587

RESTRICTED

50

Declassified in Part - Sanitized Copy Approved for Release 2011/11/22 :

CIA-RDP78-05867A000100050041-9

Native woman holding corn. KRAAI
at foot of kopje (hill).

See or print check again

DATE OF PICTURE

1946

SOURCE OF PICTURE

25X1

25X1

CLASSIFICATION

Rest

CAPTIONED BY

25X1

Declassified in Part - Sanitized Copy Approved for Release 2011/11/22 :

CIA-RDP78-05867A000100050041-9

RESTRICTED

00701 | 13-142 | 8/30/50

AREA NAME NO. 1

Declassified in Part - Sanitized Copy Approved for Release 2011/11/22 : PLACE

CIA-RDP78-05867A000100050041-9 source reference | LE HAVRE

49° 30' N 0° 06' E ✓ MAP REFERENCE 055

TITLE
SS Liberte on her maiden voyage

25X1

DATE OF PICTURE Aug 1950 SOURCE OF PHOTO

CLASSIFICATION R

CAPTIONED BY VERIFIED BY 25X1

Declassified in Part - Sanitized Copy Approved for Release 2011/11/22 :

CIA-RDP78-05867A000100050041-9

35450

B 587

129

50

C

Declassified in Part - Sanitized Copy Approved for Release 2011/11/22 : CIA-RDP78-05867A000100050041-9

Primitive threshing. As they beat millet
in unison, they chant a song.

25X1

DATE OF PICTURE

1946

SOURCE OF PICTURE

CLASSIFICATION

Rest

25X1

CAPTIONED BY

25X1

Declassified in Part - Sanitized Copy Approved for Release 2011/11/22 : CIA-RDP78-05867A000100050041-9

CAPTION REPORT

35449

R 587

PAGE

50

d

Declassified in Part - Sanitized Copy Approved for Release 2011/11/22 :

CIA-RDP78-05867A000100050041-9 land

Primitive Threshing. As they beat ~~the~~ millet in unison, they chant a song.

25X1

DATE OF PICTURE

1946

25X1

CLASSIFICATION

Rash

25X1

CAPTIONED BY

VERIFIED BY

Declassified in Part - Sanitized Copy Approved for Release 2011/11/22 :

CIA-RDP78-05867A000100050041-9

CAPTION REPORT

Declassified in Part - Sanitized Copy Approved for Release 2011/11/22 :

CIA-RDP78-05867A000100050041-9

CIA PHOTO ACQUISITION NO.	107 NO.	DATE	CLASS
17 IDASUTLAND		June 52	C
GEOGRAPHICAL COORDINATES			
TITLE art, BASUTO cave paintings.			
DATE OF PICTURE			
1946	SOURCE OF PICTURE		
CLASSIFICATION			
REST			
CAPTIONED BY			
FORM NO. SEP 1948 69-53			

25X1

25X1

25X1

CAPTION REPORT

Declassified in Part - Sanitized Copy Approved for Release 2011/11/22 :

CIA-RDP78-05867A000100050041-9

Declassified in Part - Sanitized Copy Approved for Release 2011/11/22 :

CIA-RDP78-05867A000100050041-9

6 June 50

Ⓢ

CIA PHOTO ACCESSION NO. 1		LOT NO.		DATE	
GEOGRAPHIC COORDINATES		F40-1102		FBI	
17 BASUTLAND					
Basuto art, figurine					
DATE OF PICTURE		SERIAL		REMARKS	
1946					
CLASSIFICATION					
Rest					
CAPTIONED BY		APPROVED BY		REMARKS	
FORM NO. 60-53 SEP 1948					

25X1

25X1

25X1

CAPTION REPORT

Declassified in Part - Sanitized Copy Approved for Release 2011/11/22 :

CIA-RDP78-05867A000100050041-9

00-40

B587

8 June 50

C

Declassified in Part - Sanitized Copy Approved for Release 2011/11/22 :

CIA-RDP78-05867A000100050041-9 *stared*

art
Basuto figurines.

DATE OF PICTURE
1946

SOURCE OF PICTURE

[Redacted]

25X1
25X1

CLASSIFICATION
Rest

CAPTIONED BY

[Redacted]

VERIFIED BY

25X1

Declassified in Part - Sanitized Copy Approved for Release 2011/11/22 :

CIA-RDP78-05867A000100050041-9

DESCRIPTION REPORT

00440

13587

8 June 50

C

Declassified in Part - Sanitized Copy Approved for Release 2011/11/22 :

CIA-RDP78-05867A000100050041-9

Basuto art, figurines

DATE OF PICTURE

1946

SOURCE OF PICTURE

25X1

25X1

CLASSIFICATION

Rest

25X1

Declassified in Part - Sanitized Copy Approved for Release 2011/11/22 :

CIA-RDP78-05867A000100050041-9

35444

13587

18 Aug 50

①

Declassified in Part - Sanitized Copy Approved for Release 2011/11/22 :

CIA-RDP78-05867A000100050041-9 ANCI

BASUTO art figurine

25X1

DATE OF PICTURE

1946

25X1

CLASSIFICATION

Secret

CAPTIONED

25X1

Declassified in Part - Sanitized Copy Approved for Release 2011/11/22 :

CIA-RDP78-05867A000100050041-9

CAPTION REPORT

22-40 15287 8 June 58 C

Declassified in Part - Sanitized Copy Approved for Release 2011/11/22 : CIA-RDP78-05867A000100050041-9

AREA (NAME, CO.) JOHANNESBURG COUNTRY SOUTH AFRICA DATE 8 June 58 PLACE Johannesburg

26.135 28.56 E ✓
TITLE Alexandra Township, native settlement near city

25X1

DATE OF PICTURE 1946

CLASSIFICATION Rest 25X1

CAPTION 25X1

Declassified in Part - Sanitized Copy Approved for Release 2011/11/22 : CIA-RDP78-05867A000100050041-9

00772

113587

8 June 50

✓

Declassified in Part - Sanitized Copy Approved for Release 2011/11/22 :

Johannesburg

CIA-RDP78-05867A000100050041-9

26.13.5 28.56 E ✓

Two-roomed house in Alexandra Township near city

Front door does not open, only entrance is back door

25X1

DATE OF PICTURE
1946

CLASSIFICATION
Rest 25X1

Declassified in Part - Sanitized Copy Approved for Release 2011/11/22 : 25X1

CIA-RDP78-05867A000100050041-9

00441

13587

8 June 50

C

Declassified in Part - Sanitized Copy Approved for Release 2011/11/22 :

CIA-RDP78-05867A000100050041-9 *Ypucal* KANSVATHI JOHANNESBURG

26.13 S 28.56 E ✓

Making "Kaffir BEER" or skokian.

This is illegal. Women who make it are called "skokian queens".

25X1

DATE OF PERIOD

1946

CLASSIFICATION

Post

25X1

CAPTIONED

VERIFIED BY

Declassified in Part - Sanitized Copy Approved for Release 2011/11/22 : 25X1

CIA-RDP78-05867A000100050041-9

Declassified in Part - Sanitized Copy Approved for Release 2011/11/22 : June 50

CIA-RDP78-05867A000100050041-9

CIA PHOTO ACCESSION NO.		LOT NO.		DATE	
South Africa		TRANSVAAL		Johannesburg	
26.13 S 28.56 E		Orlando Township			
Native witch doctor tells patient's fortune from the position of bones thrown by latter.					
25X1					
DATE OF PICTURE		1946			
CLASSIFICATION					
Rest					
25X1					
FORM NO. SEP 1944 60-73					
CAPTION REPORT					

Declassified in Part - Sanitized Copy Approved for Release 2011/11/22 : _____

CIA-RDP78-05867A000100050041-9

Declassified in Part - Sanitized Copy Approved for Release 2011/11/22 : map 50

CIA-RDP78-05867A000100050041-9 Union of TRANSVAAL Johannesburg
701 South Africa Orlando Township

26.13 S 28.56 E

Squatters camping illegally on outskirts of ^{Orlando} Township.

^{12,000 people}
This section, called Tobruk after place name in camp saw action during war. 25X1

DATE OF PICTURE 1946

CLASSIFICATION Rest 25X1

FORM NO. 60-53 SEP 1948

CAPTION REPORT 25X1

Declassified in Part - Sanitized Copy Approved for Release 2011/11/22 : _____

CIA-RDP78-05867A000100050041-9

00000 | B587 | 8 June 50 | C
Declassified in Part - Sanitized Copy Approved for Release 2011/11/22 : PLACE Johannesburg
CIA-RDP78-05867A000100050041-9 Transvaal Orlando Township

26.13 S 28.56 E
Native child, ^{in Orlando Township} eating corn on the cob ("mealies"),
the staple diet of Africans.

25X1

DATE OF PICTURE 1946

25X1

CLASSIFICATION Rest
CAPTIONED

25X1

Declassified in Part - Sanitized Copy Approved for Release 2011/11/22 :
CIA-RDP78-05867A000100050041-9

00951

1 B527

8 June 50

C

Declassified in Part - Sanitized Copy Approved for Release 2011/11/22 : CIA-RDP78-05867A000100050041-9

Typical TRANSVAAL Orlando Township Johannesburg

26.13 S 28.56 E ✓

Community taps placed every few blocks along the street are the only source of water supply in Orlando Township near the city.

25X1

DATE OF PICTURE 1946

CLASSIFICATION Rest

25X1

CAPTURED BY

VERIFIED BY

25X1

Declassified in Part - Sanitized Copy Approved for Release 2011/11/22 : CIA-RDP78-05867A000100050041-9

CIA PHOTO ACCESSION NO. 14-00000		LOT NO.	DATE
Declassified in Part - Sanitized Copy Approved for Release 2011/11/22 : 050			
CIA-RDP78-05867A000100050041-9		PROVINCE	PLACE
Africa		TRANSVAAL	JOHANNESBURG
GEOGRAPHIC COORDINATES		ORLANDO TOWNSHIP	
26.13 S 28.56 E			
<p>ORLANDO Township, Most modern of native settlements near city Johannesburg. 60,000 to 80,000 natives live here on 4,000 acres of land.</p> <p>15 primary schools only and no resident doctor.</p>			
DATE OF PICTURE	SIZE		25X1
1946			25X1
CLASSIFICATION			
Rest			
CAPTIONED BY	VERIFIED BY		25X1

00400

B587

8A

50

C

Declassified in Part - Sanitized Copy Approved for Release 2011/11/22 :

CIA-RDP78-05867A000100050041-9

Official TRANSVAAL

JOHANNESBURG

26.13 S 28.56 E ✓

Times

Hotel a la BANTU for natives

25X1

DATE OF PICTURE

1946

CLASSIFICATION

Rest

25X1

CAPTIONED

VERIFIED BY

25X1

Declassified in Part - Sanitized Copy Approved for Release 2011/11/22 :

CIA-RDP78-05867A000100050041-9

CAUTION REFURI

20*34

13587

18 June 50

C

Declassified in Part - Sanitized Copy Approved for Release 2011/11/22 :

CIA-RDP78-05867A000100050041-9

CONFIDENTIAL

JOHANNESBURG

26.13 S

28.56 E

Truis

Anglican Mission nursery school. ~~Print~~
standard or third grade writing lesson

DATE OF PICTURE

1946



25X1
25X1

CLASSIFICATION

Rest

FORM NO



25X1

Declassified in Part - Sanitized Copy Approved for Release 2011/11/22 :

CIA-RDP78-05867A000100050041-9

AREA: 10287 COORDINATE: 28.56 E DATE: 18 June 50 C

Declassified in Part - Sanitized Copy Approved for Release 2011/11/22 : CIA-RDP78-05867A000100050041-9

JOHANNESBURG

Anglican Mission nursery school in Sophiatown section of city.

DATE OF PICTURE: 1946

25X1
25X1

CLASSIFICATION: Rest

CAPTURED BY: [redacted]

25X1

FORM NO. 1

Declassified in Part - Sanitized Copy Approved for Release 2011/11/22 : CIA-RDP78-05867A000100050041-9

AREA (AMS NO.) 50452 | B587 | 8 June 50



Declassified in Part - Sanitized Copy Approved for Release 2011/11/22 : PLACE

CIA-RDP78-05867A000100050041-9 Transvaal | KANSVAAL | Johannesburg



TITLE 26.13 S 28.56 E | Transvaal

Nursery school of Anglican Mission in Sophiatown section of city.

Only 1 out of 3 gets a chance to enter school.

DATE OF PICTURE 1946   25X1
25X1

CLASSIFICATION Rest

CAPTIONED BY  VERIFIED BY  25X1

Declassified in Part - Sanitized Copy Approved for Release 2011/11/22 : PLACE

CIA-RDP78-05867A000100050041-9

AREA (AWS NO.) 13587 | 8 June 58

Declassified in Part - Sanitized Copy Approved for Release 2011/11/22 : PLACE
CIA-RDP78-05867A000100050041-9 ~~SECRET~~ KANSKAAL JOHANNESBURG

TITLE 26.13 S 28.56 E ✓ Times

Native scavengers at garbage dump in
Western Native Township.

They pick over garbage to salvage anything they
can use or sell.

DATE OF PICTURE 1946

CLASSIFICATION Restricted

CAPTIONED BY

FORM NO. Declassified in Part - Sanitized Copy Approved for Release 2011/11/22 :
CIA-RDP78-05867A000100050041-9

35430

13527

10A

50

Declassified in Part - Sanitized Copy Approved for Release 2011/11/22 : CIA-RDP78-05867A000100050041-9 AFRICA TRANSVAAL JOHANNESBURG

26.13 S 28.56 E — Tunis

TITLE
Overpass on highway approaching city.
Gold mine dumps, background.

DATE OF PICTURE 1946

CLASSIFICATION Rest
CAPTIONED BY

35429

REF

50

Declassified in Part - Sanitized Copy Approved for Release 2011/11/22 : 50

CIA-RDP78-05867A000100050041-9

AFRICA

TRANSVAAL

JOHANNESBURG



26.13 S 28.56 E

TIME

Highway near city

DATE OF PICTURE

1946



25X1
25X1

CLASSIFICATION

REST

CAPTIONED



VERIFIED BY

25X1

Declassified in Part - Sanitized Copy Approved for Release 2011/11/22 :

CIA-RDP78-05867A000100050041-9

CAPTION REPORT

35428 18587

AREA (AWS NO.)

Declassified in Part - Sanitized Copy Approved for Release 2011/11/22 : 256

CIA-RDP78-05867A000100050041-9

frisa | TRANSVAAL

Johannesburg



26135 28.56E ✓

June

Highway near city.

DATE OF PICTURE

1946



25X1
25X1

CLASSIFICATION

Rest

CAPTIONED

25X1

Declassified in Part - Sanitized Copy Approved for Release 2011/11/22 :

CIA-RDP78-05867A000100050041-9

CAPTION REPORT

AREA (AMS NO.)	00721	COUNTRY	LB587	8 June 50
Declassified in Part - Sanitized Copy Approved for Release 2011/11/22 : PLACE				
CIA-RDP78-05867A000100050041-9	USA	TRANSVAAL	JOHANNESBURG	
TITLE	26.13 S 28.56 E	MAP REFERENCE	Dunes	
Public Library				
				25X1
DATE OF PICTURE	1946			
CLASSIFICATION	Secret			25X1
CAPTIONED		VERIFIED BY		
Declassified in Part - Sanitized Copy Approved for Release 2011/11/22 :				25X1
CIA-RDP78-05867A000100050041-9				

AREA (AMS NO.) 35820 10587 8 June 50

Declassified in Part - Sanitized Copy Approved for Release 2011/11/22 : C
CIA-RDP78-05867A000100050041-9 Transvaal JOHANNESBURG

26.13 S 28.56 E ✓ Tunes

TITLE Apartment houses on Wanderer's Street

25X1

DATE OF PICTURE 1946

CLASSIFICATION Rest 25X1

Declassified in Part - Sanitized Copy Approved for Release 2011/11/22 : 25X1
CIA-RDP78-05867A000100050041-9

CIA PHOTO ACCESSION NO. 1		LOT NO.	
11 A 11 E			
Declassified in Part - Sanitized Copy Approved for Release 2011/11/22 : CIA-RDP78-05867A000100050041-9			
TO Union of South Africa		PROVINCE	DATE June 50
GEOGRAPHIC COORDINATES		TRANSVAAL	PLACE Sophiatown
Approx 26.13 S 28.56 E		MAP REFERENCE	
TITLE Playing jukskei, national Afrikaans game			
25X1			
DATE OF PICTURE	1946	[Redacted]	
CLASSIFICATION			
Restr			
CAPTION		[Redacted]	
25X1			
FORM NO.	60-53	[Redacted]	
SEP 1948		[Redacted]	
CAPTION REPORT			
25X1			

AREA (AWS NO.) 16587 COUNTRY 79 PLACE 50

Declassified in Part - Sanitized Copy Approved for Release 2011/11/22 : CIA-RDP78-05867A000100050041-9

TRANSVAAL ALEXANDRA

TITLE 46-13528.56E
Swethersan School classroom

DATE OF PICTURE 1946

CLASSIFICATION Restricted

CAPTIONS

Declassified in Part - Sanitized Copy Approved for Release 2011/11/22 : CIA-RDP78-05867A000100050041-9

AREA (AWS NO.) | COUNTRY 1357 | DATE 7 June 50

Declassified in Part - Sanitized Copy Approved for Release 2011/11/22 : PLACE
CIA-RDP78-05867A000100050041-9 TRANSVAAL | ALEXANDRA

TITLE 26.135 28.56E 4

Ruthersan School pupils.

DATE OF PICTURE 1946 | [Redacted] | [Redacted] | 25X1

CLASSIFICATION Rest

CAPTIONED BY [Redacted] | VERIFIED BY [Redacted] | 25X1

FORM NO. [Redacted]
Declassified in Part - Sanitized Copy Approved for Release 2011/11/22 : [Redacted]
CIA-RDP78-05867A000100050041-9 CAPTION REPORT

AREA (AMS NO.)	COUNTRY	15587	79	50
Declassified in Part - Sanitized Copy Approved for Release 2011/11/22 : CIA-RDP78-05867A000100050041-9			IRANSYAI	ALEXANDRA
TITLE	Sutherland School Pupils			
DATE OF PICTURE	1946	SOU		
CLASSIFICATION	Restr			
CAPTIONED		VERIFIED BY		
Declassified in Part - Sanitized Copy Approved for Release 2011/11/22 : CIA-RDP78-05867A000100050041-9				

25X1
25X1
25X1

AREA (AWS NO.) | COUNTRY () | 1528 | 7 June 50

Declassified in Part - Sanitized Copy Approved for Release 2011/11/22 : PLACE

CIA-RDP78-05867A000100050041-9 | TRANSVAAL | ALEXANDRA

TITLE ~~1528~~ 26.13 S 28.56 E | MAP REFERENCE

main street

60 to 70,000 people live here

DATE OF PICTURE 1946 | SOURCE [redacted] | [redacted] 25X1 25X1

CLASSIFICATION Reel

CAPTIONED BY [redacted] | [redacted] 25X1

FORM NO. 60-55

Declassified in Part - Sanitized Copy Approved for Release 2011/11/22 : CIA-RDP78-05867A000100050041-9

AREA (AMS NO.) 35420 1B567 179 250

Declassified in Part - Sanitized Copy Approved for Release 2011/11/22 : 250

CIA-RDP78-05867A000100050041-9 Physical | TRANSVAAL | ALEXANDRA

Approx 26.135 28.56 E 4

Native quarters

(one room houses)

DATE OF PICTURE 1946

CLASSIFICATION Rest.

CAPTIONED BY

Declassified in Part - Sanitized Copy Approved for Release 2011/11/22 :

CIA-RDP78-05867A000100050041-9 CAPTION REPORT

00410

13587

AREA (AMS NO.)

Declassified in Part - Sanitized Copy Approved for Release 2011/11/22 : e50

CIA-RDP78-05867A000100050041-9

TRANSVAAL

ALEXANDRA

approx 26.13 S 28.56 E

GRID REFERENCE

Drawing water from well

he running water in this suburb of Johannesburg

25X1

DATE OF PICTURE

1946

SOURCE OF PHOTO

CLASSIFICATION

Rest

25X1

CAPTIONED BY

VERIFIED BY

Declassified in Part - Sanitized Copy Approved for Release 2011/11/22 :

25X1

CIA-RDP78-05867A000100050041-9

CAPTION REPORT

NO. 1	COUNTRY (S)	1 B 587	DATE	50
Declassified in Part - Sanitized Copy Approved for Release 2011/11/22 : CIA-RDP78-05867A000100050041-9		APICAL	TRANSVAAL	PLACE JOHANNESBURG
0.26 E	DATE OF PICTURE	1946	VERIFIED BY	Times
Squatters camp with Alexandra Town-ship in background.				
				25X1
				25X1
CLASSIFICATION				
CAPTIONED BY				25X1
FORM NO. P 1948 60.	VERIFIED BY			
Declassified in Part - Sanitized Copy Approved for Release 2011/11/22 : CIA-RDP78-05867A000100050041-9				

AREA (AWS NO.) 15281 | COUNTRY (S) 17 June 50

Declassified in Part - Sanitized Copy Approved for Release 2011/11/22 : CIA-RDP78-05867A000100050041-9

TRANSVAAL | JOHANNESBURG

TITLE Ox wagon on Louis Botha Avenue

25X1

DATE OF PICTURE 1946

25X1

CLASSIFICATION Restricted

25X1

FORM NO. 1

Declassified in Part - Sanitized Copy Approved for Release 2011/11/22 : CIA-RDP78-05867A000100050041-9

AREA TAMS NO. 1 LB587 DATE

Declassified in Part - Sanitized Copy Approved for Release 2011/11/22 : 250

CIA-RDP78-05867A000100050041-9 Transvaal TRANSVAAL Johannesburg PLACE

TITLE 20.135 28.56 E June MAP REFERENCE

John Orr & Co., largest department store.

DATE OF PICTURE 1946 501 [Redacted] [Redacted] 25X1
25X1

CLASSIFICATION Rest CAPTIONED BY [Redacted] 25X1

FORM NO. [Redacted] [Redacted] 25X1

Declassified in Part - Sanitized Copy Approved for Release 2011/11/22 :

CIA-RDP78-05867A000100050041-9 CAPTION REPORT

AREA (AWS NO.) 13587

Declassified in Part - Sanitized Copy Approved for Release 2011/11/22 : 450

CIA-RDP78-05867A000100050041-9 *spical* IRANSYAAP | JOHANNESBURG

TITLE 20.135 28.56 E ✓ Time
20th Century Theater at President and
Von Brandis Streets.

DATE OF PICTURE 1946

CLASSIFICATION Rest

CAPTIONED BY

FORM NO. Declassified in Part - Sanitized Copy Approved for Release 2011/11/22 :

CIA-RDP78-05867A000100050041-9

25X1
25X1
25X1

AREA (AMS NO.)	COUNTRY ()	PRICE
10087	179	50
Declassified in Part - Sanitized Copy Approved for Release 2011/11/22 : CIA-RDP78-05867A000100050041-9		C
TITLE	REFERENCE	LOCATION
20th Century Theater at President and Con Brandis Streets	TRANSVAAL Times	JOHANNESBURG
DATE OF PICTURE	SL	
1946		
CLASSIFICATION		
APTIONED BY		
FORM NO.		
60-5		
Declassified in Part - Sanitized Copy Approved for Release 2011/11/22 : CIA-RDP78-05867A000100050041-9		

25X1

25X1

25X1

AREA (AMS NO.)	COUNTRY	15587	DATE	no 50	C
Declassified in Part - Sanitized Copy Approved for Release 2011/11/22 : CIA-RDP78-05867A000100050041-9					
TITLE	28.56 E	TRANSVAAL	JOHANNESBURG		
Corner of Rissik and Commissioner Streets					
DATE OF PICTURE	1946	[Redacted]		[Redacted]	
CLASSIFICATION	Rest				
APTIONED BY	[Redacted]				
FORM NO. SEP 1948 60-	[Redacted]				
Declassified in Part - Sanitized Copy Approved for Release 2011/11/22 : CIA-RDP78-05867A000100050041-9					
[Redacted]					

25X1
25X1
25X1

AREA (AMS NO.) 13587

Declassified in Part - Sanitized Copy Approved for Release 2011/11/22 : 50

CIA-RDP78-05867A000100050041-9 Africa | TRANSVAAL | JOHANNESBURG

6.135 28.56 E ✓ TIME

Rissik Street, ESCOM House, center.

DATE OF PICTURE 1946

CLASSIFICATION CAPTIONED BY Rosh

FORM NO. Declassified in Part - Sanitized Copy Approved for Release 2011/11/22 :

CIA-RDP78-05867A000100050041-9 CAPTION REPORT

25X1
25X1

25X1

45 ✓

COUNTRY U.S.A.

Declassified in Part - Sanitized Copy Approved for Release 2011/11/22 : no 50

CIA-RDP78-05867A000100050041-9

IRANSVAAL

PLACE JOHANNESBURG

MAP REFERENCE Time

ESCOM House, tallest skyscraper in country
 at ~~the~~ end of NEW Street, faces on Rissik
 Street and houses Electricity Supply
 Commission

DATE OF PICTURE 1946

SOURCE OF PICTURE

CLASSIFICATION Rest

CAPTIONED BY

FORM NO. P 1948 60-53

VERIFIED BY

25X1

25X1

25X1

Declassified in Part - Sanitized Copy Approved for Release 2011/11/22 : no 50

CIA-RDP78-05867A000100050041-9

AREA (AMS NO.)	COUNTRY	DATE
	LB587	
Declassified in Part - Sanitized Copy Approved for Release 2011/11/22 : 50		
CIA-RDP78-05867A000100050041-9	FRICA	TRANSVAAL
		JOHANNESBURG
TITLE	Times	
Natives workers peddle to homes in Alexandra Township north of city.		
25X1		
DATE OF PICTURE	SO	
1946		
25X1		
CLASSIFICATION		
CAPTIONED BY	Reich	
FORM NO. EP 1948 60-5	VERIFIED BY	
Declassified in Part - Sanitized Copy Approved for Release 2011/11/22 : 50		
CIA-RDP78-05867A000100050041-9	REPORT	

AREA (AMS NO.) 13587
Declassified in Part - Sanitized Copy Approved for Release 2011/11/22 : a 50
CIA-RDP78-05867A000100050041-9 Africa TRANSVAAL PRETORIA

TITLE
UNIVERSITEIT MEDIESE SKOOL. MAIN
Entrance.
Only medical school using Afrikaans, Throug

DATE OF PICTURE 1946
CLASSIFICATION
CAPTIONED BY Rest

FORM NO. EP 104A 60-5
Declassified in Part - Sanitized Copy Approved for Release 2011/11/22 :
CIA-RDP78-05867A000100050041-9

ACCESSION NO. 1 74.100		LOT NO.	
Declassified in Part - Sanitized Copy Approved for Release 2011/11/22 : CIA-RDP78-05867A000100050041-9		1 June 50	
UNION OF SOUTH AFRICA		PROVINCE TRANSVAAL	CITY PRETORIA
GEOGRAPHIC COORDINATES 25.45 S 28.14 E		MAP REFERENCE Times	
TITLE Union Buildings on MEINTJESKOP			
Seat of the Union Government.			
25X1			
DATE OF PICTURE 1946	SOVEREIGN		
CLASSIFICATION Restricted			
CAPTIONED BY			25X1
FORM NO. SEP 1948 60-53		VERIFIED BY	25X1
CAPTION REPORT			
Declassified in Part - Sanitized Copy Approved for Release 2011/11/22 : CIA-RDP78-05867A000100050041-9			

COUNTRY 1928 DATE 1946
Declassified in Part - Sanitized Copy Approved for Release 2011/11/22 : e 50
CIA-RDP78-05867A000100050041-9 Transvaal PRETORIA

RAADZAAL (government building for old TRANSVAAL Republic)

25X1

DATE OF PICTURE 1946 501

CLASSIFICATION
CAPTIONED BY Rear

25X1

Declassified in Part - Sanitized Copy Approved for Release 2011/11/22 :
CIA-RDP78-05867A000100050041-9

AREA (ANS NO.)	COUNTRY	1 B 587	DATE
Declassified in Part - Sanitized Copy Approved for Release 2011/11/22 : <i>no 54</i>			
CIA-RDP78-05867A000100050041-9	TOPICAL	TRANSVAAL	PLACE
TITLE	REFERENCE	PRETORIA	
28.14E	Thine		
West side of Church Square. Palace of Justice, left. South African Mutual Building, next right.			
25X1			
DATE OF PICTURE	50	(tagged)	
1946			
CLASSIFICATION	Rest		
CAPTIONED BY			
FORM NO. 1 P 1948 80-5			
Declassified in Part - Sanitized Copy Approved for Release 2011/11/22 :			
CIA-RDP78-05867A000100050041-9	REPORT		
25X1			
25X1			

Declassified in Part - Sanitized Copy Approved for Release 2011/11/22 :

CIA-RDP78-05867A000100050041-9

ACCESSION NO. 1 21-4175	LOT NO.	UNION OF SOUTH AFRICA	PROVINCE TRANSVAAL	DATE June 50	PLACE Pretoria
GEOGRAPHIC COORDINATES 25.455 28.14 E ✓		TITLE Times			
Looking north across Church Square to Church Street. Pillar in center of square is accident barometer					
25X1					
DATE OF PICTURE 1946		[Redacted]			
CLASSIFICATION Rest					
CAPTIONED BY [Redacted]		[Redacted]			
25X1					
FORM NO. 60- SEP 1948		[Redacted]			
25X1					

CAPTION REPORT

Declassified in Part - Sanitized Copy Approved for Release 2011/11/22 :

CIA-RDP78-05867A000100050041-9

Declassified in Part - Sanitized Copy Approved for Release 2011/11/22 :

CIA-RDP78-05867A000100050041-9

COLLECTION NO. 1	LOT NO.	PROVINCE	PLACE
1111		TRANSVAAL	Pretoria
GEOGRAPHIC COORDINATES		DATE	
25.45 S 25.14 E ✓		1 June 58	
TITLE			
Church Square. Standard Bank building center background.			
25X1			
DATE OF PICTURE		VERIFIED BY	
1946			
CLASSIFICATION			
Restricted			
CAPTIONED		25X1	
FORM NO. SEP 1948 60-53		25X1	

Declassified in Part - Sanitized Copy Approved for Release 2011/11/22 :

CIA-RDP78-05867A000100050041-9

35403

LOT NO.

Declassified in Part - Sanitized Copy Approved for Release 2011/11/22 :

CIA-RDP78-05867A000100050041-9

UNION OF SOUTH AFRICA		PROVINCE	1 June 50
GEOGRAPHIC COORDINATES		TRANSVAAL	PLACE
25.45 S 28.14 E		JOHANNESBURG	Pretoria
TITLE			
VOORTREKKER Monument (3 miles south of city)			
unfurnished			
25X1			
DATE OF PICTURE	SOI		
1946			
CLASSIFICATION			
Restricted			
CAPTIONED BY			
FORM NO. SEP 1948 80	SERIALIZED BY		
			25X1

CAPTION REPORT

Declassified in Part - Sanitized Copy Approved for Release 2011/11/22 :

CIA-RDP78-05867A000100050041-9

25X1

Declassified in Part - Sanitized Copy Approved for Release 2011/11/22 :

CIA-RDP78-05867A000100050041-9

35402

LOT NO.

12

DATE

June 50

COORDINATES

Union of
South Africa

PROVINCE

PLACE

C

TITLE

Udebele Natives.

MAP REFERENCE

25X1

DATE OF PICTURE

1946

50

CLASSIFICATION

Restricted

CAPTIONED BY

25X1

FORM NO.
SEP 1948 60-53

VERIFIED BY

25X1

CAPTION REPORT

Declassified in Part - Sanitized Copy Approved for Release 2011/11/22 :

CIA-RDP78-05867A000100050041-9

AREA (AMS NO.) 170587 COUNTRY () 7 June 50

Declassified in Part - Sanitized Copy Approved for Release 2011/11/22 : CIA-RDP78-05867A000100050041-9

TITLE UdE DELE Native tribal art.

[Empty lines for additional title information]

DATE OF PICTURE 1946

CLASSIFICATION Rest

CAPTIONED BY []

FORM NO. []

Declassified in Part - Sanitized Copy Approved for Release 2011/11/22 : CIA-RDP78-05867A000100050041-9

25X1

25X1

25X1