

Declassified in Part - Sanitized Copy Approved for Release 2011/11/22 :

CIA-RDP78-05867A000100050042-8

PHOTO ACCESSION NO. 100
LOT NO.

Union of South Africa

17 June 58

C

GEOGRAPHIC COORDINATES

TITLE

Udebele native tribal art

25X1

DATE OF PICTURE

1946

500

25X1

CLASSIFICATION

REST

CAPTIONED BY

25X1

FORM NO. SEP 1948 60-

CAPTION BY

Declassified in Part - Sanitized Copy Approved for Release 2011/11/22 :

CIA-RDP78-05867A000100050042-8

35399

12 500

DATE

Declassified in Part - Sanitized Copy Approved for Release 2011/11/22 : e 50

C

CIA-RDP78-05867A000100050042-8 Africa


PLACE

TITLE
Udebele ^{tribal} native, ant on outside wall of house.

25X1

DATE OF PICTURE

1946



CLASSIFICATION

25X1

CAPTIONED BY

VERIFIED BY

Declassified in Part - Sanitized Copy Approved for Release 2011/11/22 :

CIA-RDP78-05867A000100050042-8

CAPTION REPORT

ACCESSION NO. 1

24252

LOT NO.

Declassified in Part - Sanitized Copy Approved for Release 2011/11/22 :

CIA-RDP78-05867A000100050042-8

mon of
south Africa

PROVINCE

June 50

PLACE

U

GEOGRAPHIC COORDINATES

TITLE

Udebele Native house

DATE OF PICTURE

1946

S

CLASSIFICATION

Rest

CAPTIONED BY

[Redacted]

VERIFIED BY

FORM NO. SEP 1948 60-53

25X1
25X1

25X1

Declassified in Part - Sanitized Copy Approved for Release 2011/11/22 :

CIA-RDP78-05867A000100050042-8

REFUKI

Declassified in Part - Sanitized Copy Approved for Release 2011/11/22 :
CIA-RDP78-05867A000100050042-8

15-746

6/7/50

11. Curigean AFSR

C

Railroad Bridge across Moscow-Volga
Canal.

DATE OF PICTURE

25X1

CLASSIFICATION

Secret

25X1

Declassified in Part - Sanitized Copy Approved for Release 2011/11/22 :
CIA-RDP78-05867A000100050042-8

CAPTION REPORT

35397

1 B 587

7 June 50

E

Declassified in Part - Sanitized Copy Approved for Release 2011/11/22 :

CIA-RDP78-05867A000100050042-8

misc

GEOGRAPHIC COORDINATES

MAP REFERENCE

TITLE

Udebele Native *+*

DATE OF PICTURE

1946

SONN



25X1

25X1

CLASSIFICATION

Rest

CAPTIONED BY

APPROVED BY

25X1

Declassified in Part - Sanitized Copy Approved for Release 2011/11/22 :

CIA-RDP78-05867A000100050042-8

CAPTION REPORT

CIA PHOTO ACCESSION NO. 41306		1 B 587		17 June 50	
Declassified in Part - Sanitized Copy Approved for Release 2011/11/22 : C					
CIA-RDP78-05867A000100050042-8 <i>hisa</i>					
GEOGRAPHIC COORDINATES			USE REFERENCE		
TITLE UDEBELE NATIVES and and village					
DATE OF PICTURE		SOURCE			
1946					
CLASSIFICATION					
<i>Secret</i>					
CAPTIONED BY					

25X1
25X1

25X1

CIA PHOTO ACCESSION NO. 35395		SERIAL NO. 179	
Declassified in Part - Sanitized Copy Approved for Release 2011/11/22 : CIA-RDP78-05867A000100050042-8 <i>frica</i>			
GEOGRAPHIC COORDINATES		MAP REFERENCE	
TITLE <i>tribal UDEBELE native art</i>			
25X1			
DATE OF PICTURE	SOURCE		
<i>1946</i>			
CLASSIFICATION <i>Rest</i>			25X1
CAPTIONED BY		REVIEWED BY	

12587		7 June 56		C
Declassified in Part - Sanitized Copy Approved for Release 2011/11/22 : CIA-RDP78-05867A000100050042-8				
GEOGRAPHIC COORDINATES		REFERENCE		
TITLE Udebele ^{Tribal} natives arch				
25X1				
DATE OF PICTURE		[Redacted]		
1946		[Redacted]		
CLASSIFICATION				
Rech				
25X1				
CAPTIONED BY				
[Redacted]				
25X1				

15292

2587

7 June 50

C

Declassified in Part - Sanitized Copy Approved for Release 2011/11/22 : PLATE

CIA-RDP78-05867A000100050042-8 *hica*

GEOGRAPHIC COORDINATES

MAP REFERENCE

TITLE

Udebele ^{Tribal} *native art*

25X1

DATE OF PICTURE

1946

SO

CLASSIFICATION

Secret

25X1

CAPTIONED BY

25X1

Declassified in Part - Sanitized Copy Approved for Release 2011/11/22 :

CIA-RDP78-05867A000100050042-8

CAPTION REPORT

CIA (PHOTO ACCESSION NO.)		LOT NO.	
Declassified in Part - Sanitized Copy Approved for Release 2011/11/22 : ACE		17 June 50	
CIA-RDP78-05867A000100050042-8		OUTH Africa Good Hope SPRINGBOK	
GEOGRAPHIC COORDINATES		USE REFERENCE	
29.41 S 17.53 E ✓		WAC 1396	
TITLE			
Plowing time			
DATE OF PICTURE		SOURCE	
1946			
CLASSIFICATION			
Restricted			
CAPTIONED BY		VERIFIED BY	

25X1
25X1

25X1

CIA PHOTO ACCESSION NO. 14201 18587 7 June 50

Declassified in Part - Sanitized Copy Approved for Release 2011/11/22 : CIA-RDP78-05867A000100050042-8 *frical food store* SPRINGBOK

GEOGRAPHIC COORDINATES 29.41 S 17.53 E ✓ WAC 1396

TITLE native MATJIEShuis (typical farmers' home)

DATE OF PICTURE 1946

CLASSIFICATION *Rest*

CAPTIONED BY

Declassified in Part - Sanitized Copy Approved for Release 2011/11/22 : CIA-RDP78-05867A000100050042-8

25X1

25X1

25X1

CIA IPHOTO ACCESSION NO. 15340		LOT NO. 12507		PAGE 50	
Declassified in Part - Sanitized Copy Approved for Release 2011/11/22 : CIA-RDP78-05867A000100050042-8					
GEOGRAPHIC COORDINATES		REFERENCE			
29.41 S 17.53 E		WAC 1396 (capital of Namibia)			
TITLE main Street					
DATE OF PICTURE		50		50	
1946					
CLASSIFICATION Restr					
CAPTIONED BY			VERIFIED BY		

25X1

25X1

25X1

PHOTO ACCESSION NO. 1		LOT NO.	17 June 50
Declassified in Part - Sanitized Copy Approved for Release 2011/11/22 : VABADEEP			
CIA-RDP78-05867A000100050042-8		frica	food store
184 10.01		WACI 396	
GEOGRAPHIC COORDINATES			
29.36 S		17.46 E	
TITLE			
Main Street mill property background.			
DATE OF PICTURE		1946	
CLASSIFICATION		Rest	

25X1

25X1

CIA PHOTO ACCESSION NO. 1011001		LOT NO. 587	DATE
Declassified in Part - Sanitized Copy Approved for Release 2011/11/22 : 50			
CIA-RDP78-05867A000100050042-8		PROVINCE <i>Cape of Good Hope</i>	CITY <i>NABABEEP</i>
GEOGRAPHIC COORDINATES		ELEVATION	
<i>29.36S 17.46E</i>		<i>WAC 1396</i>	
TITLE <i>loading</i>			
<i>Base of Belister copper on South African Railways truck and trailers</i>			
<i>To be hauled to Bitterfontein 125 miles south</i>			
25X1			
DATE OF PICTURE		[REDACTED]	
<i>1946</i>		[REDACTED]	
CLASSIFICATION			25X1
<i>Rest</i>			
Declassified in Part - Sanitized Copy Approved for Release 2011/11/22 :			25X1
CIA-RDP78-05867A000100050042-8			
CAPTION REPORT			

AREA NAME	COUNTRY	PROVINCE	PLACE
	Hungary		
GEOGRAPHIC COORDINATES		MAP REFERENCE	
TITLE Tractor arrives at the machine station			
a received at airport by P.E.			
DATE OF PICTURE	SOURCE OF PICTURE		
	Hungary Today - 1949		
CLASSIFICATION Restricted			
CAPTIONED BY		REGISTERED BY	

25X1

30386

10-433

1/7/50

AREA & CAMP NO.	COUNTRY	REG. NO.	REF.
Declassified in Part - Sanitized Copy Approved for Release 2011/11/22 : CIA-RDP78-05867A000100050042-8			
MAP REFERENCE			

①

TITLE
Tractor arrives at the machine station

duplicate -



25X1

DATE OF PICTURE	SOURCE OF PICTURE
<i>Redacted</i>	<i>Hungary Today -</i>

CLASSIFICATION
Restricted

CAPTIONED BY	VERIFIED BY

25X1

35385

B-458

9 June 50

Declassified in Part - Sanitized Copy Approved for Release 2011/11/22 :

CIA-RDP78-05867A000100050042-8

UM

BRABANT

BRUSSELS

50.52N 4.22E

MAP REFERENCE

L'Union Paix

Meeting of Communist-front organization, Union Belge pour la Defense de la Paix (Belgian Union for the Defense of Peace - UBDP).

DATE OF PICTURE

24 Feb 50

SOURCE

25X1

CLASSIFICATION

Secret 17800

CAPTIONED BY

VERIFIED BY

25X1

Declassified in Part - Sanitized Copy Approved for Release 2011/11/22 :

CIA-RDP78-05867A000100050042-8

CAPTION REPORT

Declassified in Part - Sanitized Copy Approved for Release 2011/11/22 : 50		Porto de C	
CIA-RDP78-05867A000100050042-8		Douro Litoral Porto de C Leixões	
3112817 Korungol		NIS	
41° 11' N 8° 42' W		NIS	
<p>Artificial breakwater terminated by ^{small} lighthouse (foreground) as entirely submerged at high tide. The north mole (left) is to be reinforced with 50-ton blocks along its west leg. Matosinhos, important sardine canning town on right; Village of Leca da Palmeira, left.</p>			
DATE OF PICTURE		1949	
CLASSIFICATION		R	
		25X1	
		25X1	

Declassified in Part - Sanitized Copy Approved for Release 2011/11/22 : *Jan 50*

CIA-RDP78-05867A000100050042-8

131 H | *Argentina* | *BUENOS AIRES* | *BUENOS AIRES*

34.35 S 58.20 W | *Renes Fay*

manufacturing electrical products

ATMA (SOCIEDAD ANONIMA INDUSTRIAL y COMERCIAL) Factory

and Administrative offices, located at AVDA TTE

GRAL, J. F. URIBURU 4205

Complete rebuilding or modernization in Nov 49. Presented in

Nov 1949 | *model factory*

25X1

Conf 1/1/80

25X1

Declassified in Part - Sanitized Copy Approved for Release 2011/11/22 :

CIA-RDP78-05867A000100050042-8 CAPTION REPORT

35382

15-2746

47/50

C

Declassified in Part - Sanitized Copy Approved for Release 2011/11/22 : CIA-RDP78-05867A000100050042-8

Handwritten notes: *Handwritten text*

Vakhol Dam and canal.

[Redacted box]

25X1

DATE OF ENTRY

Prin W 1942

SOURCE

[Redacted box]

25X1

CLASSIFICATION

C

DATE OF ENTRY

[Redacted box]

SOURCE

25X1

Declassified in Part - Sanitized Copy Approved for Release 2011/11/22 : CIA-RDP78-05867A000100050042-8

CAPTION REPORT

CIA PHOTO ACCESSION NO. 1		LOT NO. 1		DATE 1942	
Declassified in Part - Sanitized Copy Approved for Release 2011/11/22 : 50					
CIA-RDP78-05867A000100050042-8		PROVINCE Jadzhitc SSR		PLACE Seabirabad	
GEOGRAPHICAL COORDINATES		MAP REFERENCE			
38° 30' N 68° 45' E		IXIS			
TITLE Red Army Headquarters					
DATE OF PICTURE		SOURCE OF PICTURE			
June 15 1942				25X1	
CLASSIFICATION C					
CAPTIONED BY		VERIFIED BY			
				25X1	

Declassified in Part - Sanitized Copy Approved for Release 2011/11/22 :

CIA-RDP78-05867A000100050042-8

CAPTION REPORT

AREA NAME		COUNTY		N-2746		4/1/50		✓	
Declassified in Part - Sanitized Copy Approved for Release 2011/11/22 : CIA-RDP78-05867A000100050042-8								PLACE	
38° 30' N 68° 45' E				MATERIAL REFERENCE		Stalinabad			
TITLE									
mud huts with thatched roofs. accommodation									
DATE OF PICTURE			SOURCE OF PICTURE						
Apr 6 1942			[Redacted]						
CLASSIFICATION									
C									
CAPTIONED					VERIFIED BY				
[Redacted]					[Redacted]				
Declassified in Part - Sanitized Copy Approved for Release 2011/11/22 : CIA-RDP78-05867A000100050042-8									

25X1

25X1

Declassified in Part - Sanitized Copy Approved for Release 2011/11/22 : 6/6/56

CIA-RDP78-05867A000100050042-8

22N		USSR	Jadzhik SSR	27 alinabad
GEOGRAPHIC COORDINATES 38° 30' N 68° 45' E			PROVINCE	PLACE
			REFERENCE	NIS
TITLE Government building				
DATE OF PICTURE Nov 6 1942		SOURCE		
CLASSIFICATION C				
CAPTIONED BY		VERIFIED BY		
FORM NO. 40-53		CAPTION REPORT		

25X1

25X1

Declassified in Part - Sanitized Copy Approved for Release 2011/11/22 :

CIA-RDP78-05867A000100050042-8

00010

R 2746

07/1/50

Declassified in Part - Sanitized Copy Approved for Release 2011/11/22 : CIA-RDP78-05867A000100050042-8

38° 50' N 68° 45' E

NIS

First Aid Medical Station in a med hut -

DATE OF PICTURE

Prison

25X1

CLASSIFICATION

0

CAPTIONED

25X1


Declassified in Part - Sanitized Copy Approved for Release 2011/11/22 : CIA-RDP78-05867A000100050042-8

CIA PHOTO ACCESSION 35377		K-2746		49/1/50	
Declassified in Part - Sanitized Copy Approved for Release 2011/11/22 : <i>Stalinabad</i>					
CIA-RDP78-05867A000100050042-8			<i>Wagner 217</i>		
GEOGRAPHIC COORDINATES			MAP REFERENCE		
38° 30' N 68° 45' E			NIS		
TITLE					
<i>Looking east - airview</i>					
DATE OF PICTURE		SOURCE OF PI.			
<i>From 1942</i>					
CLASSIFICATION					
<i>C</i>					
CAPTIONED BY			REFILED BY		
Declassified in Part - Sanitized Copy Approved for Release 2011/11/22 : <i>CAPTION REFURI</i>					
CIA-RDP78-05867A000100050042-8					

25X1

25X1

Declassified in Part - Sanitized Copy Approved for Release 2011/11/22 : 3/7/50 CIA-RDP78-05867A000100050042-8		LOT NO.	DATE
22N USSR	Lodynsk SSR	38° 30' N 68° 45' E	NIS
Stalinabad			
Aircrew			
DATE OF INCIDENT Prior 1942	SOURCE OF INFO	25X1	
IDENTIFICATION	25X1	CAPTION REPORT	

CIA PHOTO ACCESSION NO. <u>353751</u>		<u>R-2146</u>		<u>1/1</u>	
Declassified in Part - Sanitized Copy Approved for Release 2011/11/22 : <u>Lamarland</u>					
CIA-RDP78-05867A000100050042-8					
GEOGRAPHIC COORDINATES			MAG. REFERENCE		
<u>39° 40' N 66° 58' E</u>			<u>NIS</u>		
TITLE					
<u>Business Center</u>					
DATE OF PICTURE		SOURCE OF			
<u>Prior to 1942</u>					
CLASSIFICATION					
<u>C</u>					
CAPTIONED BY			VERIFIED BY		
Declassified in Part - Sanitized Copy Approved for Release 2011/11/22 :					
CIA-RDP78-05867A000100050042-8					

25X1

25X1

CAPTION REPORT

00014

R-2746

6/1/50

0

Declassified in Part - Sanitized Copy Approved for Release 2011/11/22 :

CIA-RDP78-05867A000100050042-8

myrewood

SamarKand

39° 40' N 66° 58' F

NIS

Pottery market

DATE OF PICTURE
Print 6/19/52

SOURCE

25X1

CLASSIFICATION
C

CAPTION

VERIFIED BY

25X1

Declassified in Part - Sanitized Copy Approved for Release 2011/11/22 :

CIA-RDP78-05867A000100050042-8

CAPTION REPORT

35513

A-2746

6/7/50

Declassified in Part - Sanitized Copy Approved for Release 2011/11/22 : PLACE

CIA-RDP78-05867A000100050042-8

Adzhik DSK

Seminole


40° 17' N 69° 37' E

MAP REFERENCE:
NIS

TITLE

Street scene in residential area

DATE OF PICTURE
Prior to 1942

SOURCE OF P


25X1

CLASSIFICATION
C

CAPTURED BY


VERIFIED BY

25X1

Declassified in Part - Sanitized Copy Approved for Release 2011/11/22 : PLACE

CIA-RDP78-05867A000100050042-8

CAPTION REPORT

00012 | R-2746 | 6/6/50
Declassified in Part - Sanitized Copy Approved for Release 2011/11/22 : CIA-RDP78-05867A000100050042-8

TITLE
Fergana Canal. On either side
are irrigation ditches

DATE OF PICTURE: Prior to 1942
SOURCE OF P: [Redacted]

CLASSIFICATION: [Redacted]
CAPTIONED BY: [Redacted] VERIFIED BY: [Redacted]

DATE 12/7/50

NAME Ravatt

AREA NAME NO. 22 N | USSR | PROVINCE Tadzhikistan | PLACE ~~Ravatt~~

COORDINATES 39° N 69° E or 40° 34' N 70° 22' E NKIS

Dam and lock on canal.

DATE OF PICTURE Prior to 1942 SOURCE [redacted] 25X1

CLASSIFICATION C CAPTIONED BY [redacted] VERIFIED BY [redacted] 25X1

CAPTION REPORT

00010

M-274

6/10/50

Declassified in Part - Sanitized Copy Approved for Release 2011/11/22 : PLACE

CIA-RDP78-05867A000100050042-8

Uzbekistan *Fergana*

00010
Rice field in the Fergana Basin

DATE OF PICTURE: *Iran 1942* SOURCE OF: 25X1

CLASSIFICATION: *0* CAPTION: 25X1

Declassified in Part - Sanitized Copy Approved for Release 2011/11/22 :
CIA-RDP78-05867A000100050042-8

CIA PHOTO ACCESSION NO. 353691 R 2746

Declassified in Part - Sanitized Copy Approved for Release 2011/11/22 : *Chimion* ✓

CIA-RDP78-05867A000100050042-8

GEOGRAPHIC COORDINATES 40° 14' N 71° 35' E WAC 328

TITLE [Plowing with] wooden plow

DATE OF PICTURE SOURCE 0 25X1

CLASSIFICATION *C* VERIFIED BY 25X1

Declassified in Part - Sanitized Copy Approved for Release 2011/11/22 :
CIA-RDP78-05867A000100050042-8

30061 17 2746

0/0-0

Declassified in Part - Sanitized Copy Approved for Release 2011/11/22 : Neitshabad

CIA-RDP78-05867A000100050042-8

40° 07' N 70° 38' E

NIS

TITLE
Oil field installations, southern border
of the Fergana Basin

DATE OF PICTURE
March 1942

SOURCE


25X1

CLASSIFICATION
C



25X1

Declassified in Part - Sanitized Copy Approved for Release 2011/11/22 :

CIA-RDP78-05867A000100050042-8

CAPTION REPORT

35386

K-2746

6/6/50

Declassified in Part - Sanitized Copy Approved for Release 2011/11/22 : PLACE

CIA-RDP78-05867A000100050042-8

U.S. AIR FORCE

Fergana

C

40° 23' N 71° 46' E

MAP REFERENCE: 1/S

TITLE
Oil Refinery

DATE OF PICTURE
1942

SOURCE OF P


25X1

CLASSIFICATION
C

CAPTIONED BY

VERIFIED BY

25X1

Declassified in Part - Sanitized Copy Approved for Release 2011/11/22 :

CIA-RDP78-05867A000100050042-8

CAPTION REPORT

35365

K-2746

6/7/50

C

Declassified in Part - Sanitized Copy Approved for Release 2011/11/22 : PLAGE

CIA-RDP78-05867A000100050042-8 MAP REFERENCE *Washington*

41°20'N 69°18'E

NIS

TITLE
Grain elevator with electric mill.


DATE OF PICTURE
1942

SOURCE


25X1

CLASSIFICATION
C

CAPTIONED BY


VERIFIED BY


25X1

Declassified in Part - Sanitized Copy Approved for Release 2011/11/22 :

CIA-RDP78-05867A000100050042-8 CAPTION REPORT

35384

n-2746

01/1/50

Declassified in Part - Sanitized Copy Approved for Release 2011/11/22 : *Churchick*

CIA-RDP78-05867A000100050042-8

41° 30' N 69° 35' E

NIS

Churchick

Park, In background modern factory

DATE OF PICTURE
Photo 1942

SOURCE OF PICTURE

25X1

CLASSIFICATION
C

CAPTURED BY

25X1

Declassified in Part - Sanitized Copy Approved for Release 2011/11/22 : *Churchick*

CIA-RDP78-05867A000100050042-8

CAPTION REPORT

35363 | R-2746 | 01/50

Declassified in Part - Sanitized Copy Approved for Release 2011/11/22 : CIA-RDP78-05867A000100050042-8

Summerside | *Ishkhabad*

TITLE
New city, School house.

DATE OF PICTURE
Print 51942

CLASSIFICATION
C

CAPTIONED BY
C

Declassified in Part - Sanitized Copy Approved for Release 2011/11/22 : CIA-RDP78-05867A000100050042-8

25X1
25X1

35362

R-2746

4/7/50

C

Declassified in Part - Sanitized Copy Approved for Release 2011/11/22 :

PLACE

CIA-RDP78-05867A000100050042-8

sumner SST

Ashkhabad

37° 57' N 58123' E

MAP REFERENCE

MIS

TITLE

DATE OF PICTURE

Prior to 1942

SOURCE

[Redacted]

25X1

CLASSIFICATION

C

CAPTURED BY

[Redacted]

VERIFIED BY

25X1

Declassified in Part - Sanitized Copy Approved for Release 2011/11/22 :

CIA-RDP78-05867A000100050042-8

OPERATION REPORT

303611 R-2746 01/2/50

Declassified in Part - Sanitized Copy Approved for Release 2011/11/22

Ashkhatabad

CIA-RDP78-05867A000100050042-8

Ashkhatabad

GEOGRAPHIC COORDINATES

MAP REFERENCE

37° 57' N 58° 23' E

NIS

TITLE

Caravansarai

25X1

DATE OF PICTURE

SON

March 1942

CLASSIFICATION

C

CAPTURED BY

25X1

Declassified in Part - Sanitized Copy Approved for Release 2011/11/22 :

CIA-RDP78-05867A000100050042-8

CIA PHOTO ACCESSION NO. 1		LOT NO.		RESTRICTED	
Declassified in Part - Sanitized Copy Approved for Release 2011/11/22 : CIA-RDP78-05867A000100050042-8					
39M		Territory of Trieste		PROVINCE	Trieste
GEOGRAPHIC COORDINATES		45.39 N 13.45 E ✓		PLACE	
TITLE Palazzo del Governo in Piazza del Unità					
DATE OF PICTURE		SOURCE OF PICTURE			
CLASSIFICATION					
CAPTIONED BY		REVISIONS			
FORM NO. SEP 1948 60-53		CAPTION REPORT RESTRICTED			

CIA PHOTO ACCESSION NO. 1
LOT NO.

~~RESTRICTED~~

Declassified in Part - Sanitized Copy Approved for Release 2011/11/22 :

CIA-RDP78-05867A000100050042-8

PROVINCE Trieste PLACE Trieste

GEOGRAPHIC COORDINATES 57^M Territory of Trieste

MAP REFERENCE

45.39 N 13.45 E

TITLE Oil Refinery of Zaule

DATE OF PICTURE

SOURCE OF PICTURE

CLASSIFICATION

CAPTIONED BY

VERIFIED BY

Declassified in Part - Sanitized Copy Approved for Release 2011/11/22 :

CIA-RDP78-05867A000100050042-8

CAPTION REPORT

RESTRICTED

00000 ① | B693a R2722/2 June 50

Declassified in Part - Sanitized Copy Approved for Release 2011/11/22 : ^{PLACE}

CIA-RDP78-05867A000100050042-8 ~~etc~~ TRIESTE C

45.39 N 13.45 E ✓

REFERENCE

Market in Piazzodiel Ponterosso
(gentleman and market women) apple + lettuce stands.

DATE OF PICTURE

25X1

CLASSIFICATION

Rest

CAPTIONED

VERIFIED BY

25X1

Declassified in Part - Sanitized Copy Approved for Release 2011/11/22 :

CIA-RDP78-05867A000100050042-8 CAPTION REPORT RESTRICTED

Declassified in Part - Sanitized Copy Approved for Release 2011/11/22 :
CIA-RDP78-05867A000100050042-8

DATE

8 June 50

AREA (CAMP NO.)

2NU Pakistan

PROVINCE

N.W. Frontier Province

PESHAWAR

MAP REFERENCE

Good's Atlas

GEOGRAPHIC COORDINATES

33.59N 71.43E

TITLE

Deans Hotel

DATE OF PICTURE

1948-1949

SOURCE OF

[Redacted]

25X1

CLASSIFICATION

Conf/Sec

CAPTIONED

[Redacted]

CAPTION REPORT

25X1

Declassified in Part - Sanitized Copy Approved for Release 2011/11/22 :
CIA-RDP78-05867A000100050042-8

Declassified in Part - Sanitized Copy Approved for Release 2011/11/22 :

CIA-RDP78-05867A000100050042-8

E. June

2NU | Pakistan

N.W. Frontier Province PESHAWAR

33.59N 71.43E

Goode's Atlas

Deans Hotel

DATE OF PICTURE
1948-1949

SOURCE OF PICTURE

25X1

CLASSIFICATION
Conf/1980

CAPTIONED

CAPTION REPORT

25X1

Declassified in Part - Sanitized Copy Approved for Release 2011/11/22 :

CIA-RDP78-05867A000100050042-8

Declassified in Part - Sanitized Copy Approved for Release 2011/11/22 :
CIA-RDP78-05867A000100050042-8

8 June 50
ATTOCK (FORT)

FOOT NO.		DATE	
3NU Pakistan		West PUNJAB	
GEOGRAPHIC COORDINATES 33.53N 72.17E		MAP REFERENCE Tomic 9a	
TITLE Fort on INDUS RIVER.			
DATE OF PICTURE 1948-1949		SOURCE OF PHOTO [Redacted]	
CLASSIFICATION Conf/USPO		VERIFIED BY	
CAPTIONED BY [Redacted]		[Redacted]	

25X1

25X1

CAPTION REPORT

Declassified in Part - Sanitized Copy Approved for Release 2011/11/22 :
CIA-RDP78-05867A000100050042-8

35353

B-754

8 June 50

Declassified in Part - Sanitized Copy Approved for Release 2011/11/22 : CIA-RDP78-05867A000100050042-8

CIA-RDP78-05867A000100050042-8

VII. (U. S. AIR FORCE)

KOHAT (NW)

33-36N 71.29E

MAP REFERENCE

~~From top~~ WAC 431

TITLE

From top

~~From top~~ of KHYBER PASS. Direction towards
KOHAT.

DATE OF PHOTO

1948-1949

SOURCE OF PHOTO

25X1

CLASSIFICATION

Conf/Secret

CAPTURED BY

25X1

Declassified in Part - Sanitized Copy Approved for Release 2011/11/22 :

CIA-RDP78-05867A000100050042-8

30352

B-754

5 June 50

Ⓢ

Declassified in Part - Sanitized Copy Approved for Release 2011/11/22 :

CIA-RDP78-05867A000100050042-8 N.W. FRONTIER PROVINCE Reshawan

33.59N 71.43E

MAP REFERENCE

Goode's Atlas

DATE OF PICTURE 1948-1949	SOURCE OF PICTURE [Redacted]	25X1
------------------------------	---------------------------------	------

CLASSIFICATION Conf 19000	25X1
CAPTIONED BY [Redacted]	

Declassified in Part - Sanitized Copy Approved for Release 2011/11/22 :

CIA-RDP78-05867A000100050042-8

REF ID: <i>3035</i>	REF ID: <i>B-754</i>	REF ID: <i>Page 50</i>	
Declassified in Part - Sanitized Copy Approved for Release 2011/11/22 : CIA-RDP78-05867A000100050042-8			
TITLE		SOURCE OF PHOTO	
<i>33.59N 71.43E</i>		<i>Good's Atlas</i>	
<i>Main street</i>			
DATE OF PHOTO	SOURCE OF PHOTO		
<i>1948-1949</i>			
CLASSIFICATION	REMARKS		
<i>Confidential</i>			
CAPTIONED BY	APPROVED BY		

AREA NAME NO.	COUNTRY	13-754	8 June 30
Declassified in Part - Sanitized Copy Approved for Release 2011/11/22 : CIA-RDP78-05867A000100050042-8		LANDI KOTAL	
TITLE	37.09N 71.08E	Tamir	
IN THE KHAYBER PASS.			
DATE OF PICTURE	SOURCE OF PIC		25X1
1948-1949			
CLASSIFICATION	A. photo		
CAPTIONED			25X1
FORM NO.			

35340

B-754

8 June 50

Q

Declassified in Part - Sanitized Copy Approved for Release 2011/11/22 :

CIA-RDP78-05867A000100050042-8

DATE RECEIVED:

TITLE

Types of frontier tribesmen.

DATE OF PICTURE

1948-1949

SOURCE OF PIC




25X1

g

CLASSIFICATION

Conf/Sec

CAPTIONED BY



DATE RECEIVED

25X1

Declassified in Part - Sanitized Copy Approved for Release 2011/11/22 :

CIA-RDP78-05867A000100050042-8

CAPTION REFURI

35340

B-754

1 page, 20

Declassified in Part - Sanitized Copy Approved for Release 2011/11/22 :

CIA-RDP78-05867A000100050042-8

TITLE:

AFGHANISTAN - PAKISTANI border.

DATE OF PERIOD: 1948-1949

25X1

CLASSIFICATION: *Conf / 1800*

25X1

Declassified in Part - Sanitized Copy Approved for Release 2011/11/22 :

CIA-RDP78-05867A000100050042-8

B-254		8 YEARS	
Declassified in Part - Sanitized Copy Approved for Release 2011/11/22 : CIA-RDP78-05867A000100050042-8		LANDI KHANA (77)	
GEOGRAPHIC COORDINATES		MAP REFERENCE	
34.10 N 71.06 E		Asithalomen	
TITLE			
TYLER GORGE. Direction towards LANDI KHANA, the farthest station in KHYBER PASS.			
DATE OF PICTURE		SOURCE OF PICTURE	
1948-1949		[Redacted]	
CLASSIFICATION		25X1	
[Redacted]		[Redacted]	
CAPTIONED BY		25X1	

35346

B-254

8 June 50

Declassified in Part - Sanitized Copy Approved for Release 2011/11/22 : CIA-RDP78-05867A000100050042-8

V.V. W. [unclear] LANDI KHANA (20)

GEOGRAPHIC COORDINATES 34.10N 71.06E

MAP REFERENCE Bartholomew

TITLE In KHYBER PASS.

DATE OF PICTURE 1948-1949

SOURCE OF PHOTO [redacted]

25X1

CLASSIFICATION Conf/Sec

CAPTIONED BY [redacted]

25X1

Declassified in Part - Sanitized Copy Approved for Release 2011/11/22 : CIA-RDP78-05867A000100050042-8

CAPTION REFERENCE

35345

B-754

Khyber Pass

Declassified in Part - Sanitized Copy Approved for Release 2011/11/22 : CIA-RDP78-05867A000100050042-8

W.W. KIMBLE SOURCE KHYBER PASS

Approx. 34.09N 71.10E

Food's Pass

Tribal towers [in KHYBER PASS]

[KHYBER PASS - PUNJAB, etc. 34.06N 71.05E]

DATE OF PICTURE 1948-1949

SOURCE OF PI [Redacted]

a 25X1

CLASSIFICATION Conf. Top Secret

CAPTIONED BY [Redacted] 25X1

Declassified in Part - Sanitized Copy Approved for Release 2011/11/22 : CIA-RDP78-05867A000100050042-8

35344

B-254

June 50

Declassified in Part - Sanitized Copy Approved for Release 2011/11/22 : -

CIA-RDP78-05867A000100050042-8

CLASSIFICATION AUTHORITY

DATE OF DECLASSIFICATION

TITLE:

On the Yamrud Road.

Yamrud - 34.02N 71.24E

DATE OF PERIOD
1948-1949

SOURCE OF INFO
[Redacted]

25X1

CLASSIFICATION
Confidential

DATE OF DECLASSIFICATION

25X1

Declassified in Part - Sanitized Copy Approved for Release 2011/11/22 :

CIA-RDP78-05867A000100050042-8

CLASSIFICATION AUTHORITY

Declassified in Part - Sanitized Copy Approved for Release 2011/11/22 :
CIA-RDP78-05867A000100050042-8

Correction

DATE OF PHOTO	TYPE	QUALITY	CLASS	NO OF CARDS
48-49	4	1	C3	3

CH 353
1948-1949

CLASSIFICATION: *Confidential/US Official Only*

FORM NO. 174
1 Jun 56

USE PREVIOUS EDITIONS

CAPTIONED BY: *OP*

PHOTO ANALYSIS REPORT

25X1

25X1

25X1

VERIFIED BY

CAPTION

Declassified in Part - Sanitized Copy Approved for Release 2011/11/22 :
CIA-RDP78-05867A000100050042-8

Declassified in Part - Sanitized Copy Approved for Release 2011/11/22 : *unc*

CIA-RDP78-05867A000100050042-8 *B-754*

AREA NAME NO.	COUNTRY	PROVINCE	OBJECT
<i>11</i>	<i>Afghanistan</i>		<i>KABUL (nr)</i>
GEOGRAPHIC COORDINATES		WAVELENGTH	
<i>34.30 N 69.18 E</i>		<i>Visible Ray</i>	
TITLE			
<i>On the Lattiband</i>			
DATE OF PICTURE	SOURCE OF PICTURE		<i>f</i> 25X1
<i>1948-1949</i>			
CLASSIFICATION			
<i>Conf / 1950</i>			

Declassified in Part - Sanitized Copy Approved for Release 2011/11/22 :
CIA-RDP78-05867A000100050042-8

CAPTION REPORT

25X1

AREA NO. 00000 | COUNTRY B-754

Declassified in Part - Sanitized Copy Approved for Release 2011/11/22 : *knowse*

CIA-RDP78-05867A000100050042-8 *an*

TITLE *31.00 N 66.00 E* | *CIA Map Branch (SNGS "IndioBam")*

AFGHAN-PAKISTANI border

DATE OF PICTURE *M48-1949* | SOURCE OF PI [] 25X1

CLASSIFICATION *Conf/Secret* | CAPTIONED BY [] 25X1

Declassified in Part - Sanitized Copy Approved for Release 2011/11/22 :

CIA-RDP78-05867A000100050042-8 *CAUTION REPORT*

111		COUNTRY	13-754	DATE	June 50
Declassified in Part - Sanitized Copy Approved for Release 2011/11/22 : CIA-RDP78-05867A000100050042-8					
TITLE		MATERIAL REFERENCE			
MORRISON-KAUSDEN					
MKA road-building equipment on trailer					
DATE OF PICTURE		SOURCE OF PICTURE			
1948-1949		[Redacted]			
CLASSIFICATION					
[Redacted]					
OBTAINED BY					
[Redacted]					
FORM NO. 60-5 P 1946					

25X1

25X1

00001

COUNTRY

8-154

5/2/50

Declassified in Part - Sanitized Copy Approved for Release 2011/11/22 :

CIA-RDP78-05867A000100050042-8

MORRISON-KNUDSEN

MKA road-building equipment [on trailer]

DATE OF PHOTO

1948-1949

SOURCE OF PHOTO

25X1

CLASSIFICATION

Conf/Sec

25X1

FORM NO. 1 P 1946 60-5

Declassified in Part - Sanitized Copy Approved for Release 2011/11/22 :

CIA-RDP78-05867A000100050042-8

~~L. L. T. A. H. W. T. 11211~~

Declassified in Part - Sanitized Copy Approved for Release 2011/11/22 :
CIA-RDP78-05867A000100050042-8

ILLEGIB

Correction

DATE OF PHOTO	TYPE	QUALITY	CLASS	NO OF CARDS
1940	4	1	CX	

CLASSIFICATION: *Confidential*
 FORM NO. 17A USE PREVIOUS EDITIONS
 1 Jun 56

PHOT

REPORT 25X1
25X1

CAPTION BY

Declassified in Part - Sanitized Copy Approved for Release 2011/11/22 :
CIA-RDP78-05867A000100050042-8

Declassified in Part - Sanitized Copy Approved for Release 2011/11/22 : <i>June 50</i>		LOT NO.
CIA-RDP78-05867A000100050042-8		
GEOGRAPHICAL COORDINATES		MAP REFERENCE
TITLE <i>[NORRISON-KAUSDEN]</i> <i>MKA bunk house in field.</i>		
DATE OF PICTURE <i>1948-1949</i>		SOURCE OF PHOTO <div style="border: 1px solid black; width: 150px; height: 40px; margin: 5px 0;"></div>
CLASSIFICATION <i>Conf/USO</i>		
CAPTIONED BY		

25X1

25X1

Declassified in Part - Sanitized Copy Approved for Release 2011/11/22 :

CIA-RDP78-05867A000100050042-8 CAPTION REPORT

REF ID: A66001	COUNTRY: O-754	DATE: 8 June 52
Declassified in Part - Sanitized Copy Approved for Release 2011/11/22 : CIA-RDP78-05867A000100050042-8		
TITLE: GREEN 66.00 E	MAP REFERENCE: NGS MAP	"India & Burma" - CIA MAP BRANCH
AFGHAN - PAKISTANI BORDER		
DATE OF PICTURE: 1948-1949	SOURCE OF PICTURE: [REDACTED]	25X1
CLASSIFICATION: Conf 1/1/50		25X1

33333

B-754

8 June 50

①

Declassified in Part - Sanitized Copy Approved for Release 2011/11/22 :

CIA-RDP78-05867A000100050042-8

TITLE

MORRISON-KNUDSEN

MKA pile-driving machinery on ARSHAN'DAB RIVER.

DATE OF REPORT

1948-1949

SOURCE OF REPORT

[Redacted]

25X1

-e

CLASSIFICATION

Conf/Secret

CAPTIONED BY

[Redacted]

25X1

Declassified in Part - Sanitized Copy Approved for Release 2011/11/22 :

CIA-RDP78-05867A000100050042-8

B-754

8 June 50

Ⓟ

Declassified in Part - Sanitized Copy Approved for Release 2011/11/22 :

CIA-RDP78-05867A000100050042-8

TITLE

[MORRISON-KNUDSEN]

MKA pile-driving machinery on PESEKUNZEE RIVER.

DATE OF PICTURE

1948-1949

SOURCE OF PICTURE





25X1

a

CLASSIFICATION

Conf / 1000

CAPTIONED BY



25X1

Declassified in Part - Sanitized Copy Approved for Release 2011/11/22 :

CIA-RDP78-05867A000100050042-8

30331

B - 753

7 June 50

Declassified in Part - Sanitized Copy Approved for Release 2011/11/22 :

CIA-RDP78-05867A000100050042-8

VIA

~~TRIA 608A~~

ZUECAN

42.52N 20.52E

MAP REFERENCE:

Carris. Gps. of Guigo.

Smelter plant handling Tresca lead. B

DATE OF PICTURE

Probably 1940

SOURCE OF PICTURE

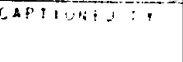


25X1

CLASSIFICATION

Confidential 1980

CAPTURED BY



25X1

Declassified in Part - Sanitized Copy Approved for Release 2011/11/22 :

CIA-RDP78-05867A000100050042-8

CAPTION REPORT

AREA NAME	30000	IDENT	B-753	DATE	7 June 50
Declassified in Part - Sanitized Copy Approved for Release 2011/11/22 : CIA-RDP78-05867A000100050042-8					
TITLE			42 52 N 20 52 E	ZUECAN	
Smelter plant handling Trepsa lead. Blast furnace plant. Direction northwest.					
DATE OF PICTURE	1939-1940	SOURCE OF PICTURE		25X1	
CLASSIFICATION	Confidential 1/8/50				
CAPTURED BY		VELOCITY		25X1	
Declassified in Part - Sanitized Copy Approved for Release 2011/11/22 : CIA-RDP78-05867A000100050042-8					

35329

B-753

7 June 50

(7)

Declassified in Part - Sanitized Copy Approved for Release 2011/11/22 :

CIA-RDP78-05867A000100050042-8

11A

~~CONFIDENTIAL~~

ZVEGAN

42.52N 20.52E

Choris, Yugoslavia

Smelter plant handling traces of Uranium
Direction south.

DATE OF REPORT
1939-1940

SOURCE OF REPORT

25X1

CLASSIFICATION
Confidential/TSO

CAPTIONED BY

25X1

Declassified in Part - Sanitized Copy Approved for Release 2011/11/22 :

CIA-RDP78-05867A000100050042-8

30323

8-753

2 June 50

CP

Declassified in Part - Sanitized Copy Approved for Release 2011/11/22 :

CIA-RDP78-05867A000100050042-8

AVIA

~~CIA/NSA~~

ZUECAN

42-52N 20-52E

WAR REFERENCE

Russia. Gov. of Yugo

Smelter plant handling copper was. Machinery, showing
280-ton bottles in position. Direction south.

DATE OF REPORT

1737-1940

SOURCE OF REPORT

25X1

CLASSIFICATION

Confidential 7800

CAPTIONED BY

25X1

Declassified in Part - Sanitized Copy Approved for Release 2011/11/22 :

CIA-RDP78-05867A000100050042-8

CAPTION REPORT

00021

B-753

7 June 50

(C)

Declassified in Part - Sanitized Copy Approved for Release 2011/11/22 :

CIA-RDP78-05867A000100050042-8

WLA

WMA-ICOR

ZUCAN

42.52N 20.52E

Louis G. J. J.

Letter plant handling paper and envelope plant
direction post.

DATE OF RECOVERY
1939-1940

SOURCE OF RECOVERY

25X1

CLASSIFICATION
Confidential/7800

CAPTURED BY

25X1

Declassified in Part - Sanitized Copy Approved for Release 2011/11/22 :

CIA-RDP78-05867A000100050042-8

CLASSIFICATION REPORT

00000

B-753

7 June 50

Declassified in Part - Sanitized Copy Approved for Release 2011/11/22 :

CIA-RDP78-05867A000100050042-8

ZVECAN

42-52N 20-52E

Provis. Is. of G. G.

Smelter plant handling copper. Storage plant.
In by refinery at left, bag house and furnace at right.
Direction northwest.

DATE OF PICTURE
(November) 1939

SOURCE OF PICTURE

25X1

CLASSIFICATION
Confidential 1980

25X1

Declassified in Part - Sanitized Copy Approved for Release 2011/11/22 :

CIA-RDP78-05867A000100050042-8

AREA / CAM / NO.	COUNTRY	B-753	7 June 50
Declassified in Part - Sanitized Copy Approved for Release 2011/11/22 : CIA-RDP78-05867A000100050042-8			
TITLE	42.52N 20.52E	SECRET	ZUECAL
Smelter plant handling paper and storage plants Direction east			
DATE OF PICTURE	1940	SOURCE OF PICTURE	
CLASSIFICATION	Confidential/2500		
CAPTIONED BY			
Declassified in Part - Sanitized Copy Approved for Release 2011/11/22 : CIA-RDP78-05867A000100050042-8			

25X1

25X1

35324

B-753

7 June 50

C

Declassified in Part - Sanitized Copy Approved for Release 2011/11/22 : CIA-RDP78-05867A000100050042-8

VIA ~~TOP SECRET~~ ~~SECRET~~

42.52N 20.52E

Location: Bay of Gue...

Smelter plant handling copper and lead concentrate
Direction: northeast.

DATE OF PICTURE: 40 1950 SOURCE OF PICTURE: 5 25X1

CLASSIFICATION: Confidential 25X1

CAPTIONED BY: 25X1

Declassified in Part - Sanitized Copy Approved for Release 2011/11/22 : CIA-RDP78-05867A000100050042-8

CAPTION REFURI

35322

B-753

7 June 50

4

Declassified in Part - Sanitized Copy Approved for Release 2011/11/22 :

CIA-RDP78-05867A000100050042-8

1A

~~SECRET~~

ZVECAN

42.52N 20.52E

MAX REFERENCE

Urbis J. J. J. J.

TITLE

Smelter plant handling copper lead. Ingot house
rolling system, and mill plant located southwest.

DATE OF PICTURE

SOURCE OF PICTURE

~~1940~~ 1940

3

25X1

CLASSIFICATION

Confidential (1980)

CAPTURED BY

VERIFICATION

25X1

Declassified in Part - Sanitized Copy Approved for Release 2011/11/22 :

CIA-RDP78-05867A000100050042-8

CAPTION REPORT

00021

B-753

7 June 50

UP

Declassified in Part - Sanitized Copy Approved for Release 2011/11/22 :

CIA-RDP78-05867A000100050042-8 ~~SECRET~~ ~~CONFIDENTIAL~~ ZVECAN

42.52N 20.52E

Provis. Gas. of Jugos.

Smelter plant handling Trepcu coal, receiving and conveying system. Direction north-west.

DATE OF PICTURE: ~~1940~~ 1940 SOURCE OF PICTURE: [] 25X1

CLASSIFICATION: Confidential (1980) CAPTIONED BY: [] 25X1

Declassified in Part - Sanitized Copy Approved for Release 2011/11/22 :

CIA-RDP78-05867A000100050042-8

50329

B-753

7 June 50

Declassified in Part - Sanitized Copy Approved for Release 2011/11/22 :

CIA-RDP78-05867A000100050042-8

VIA

~~SECRET~~

ZUECAN

42.52N 20.52E

MAP REFERENCE

USSR, West Coast

~~Small~~ Smaller plant handling Trepan. ind. Unsigling
and conveyor system. Direction northeast.

DATE OF PICTURE

SOURCE OF PICTURE

~~Small~~ 1940

25X1

CLASSIFICATION

Confidential (TS)

CAPTIONED

25X1

Declassified in Part - Sanitized Copy Approved for Release 2011/11/22 :

CIA-RDP78-05867A000100050042-8

CLASSIFICATION REPORT

00010

B-716

7 June 50

Declassified in Part - Sanitized Copy Approved for Release 2011/11/22

CIA-RDP78-05867A000100050042-8

10ZGAT

ALISAR

Approx. 39.35 N 35.25 E

MAP REFERENCE

WAC 341 (KAMAR TO R. Basin)

Village laundry. Girl is tending on clothes to remove tent.

View to point to left of

25X1

DATE OF PICTURE

1949

SOURCE OF PICTURE

17.

25X1

CLASSIFICATION

Restricted 1000

CAPTIONED BY

25X1

Declassified in Part - Sanitized Copy Approved for Release 2011/11/22

CIA-RDP78-05867A000100050042-8

CAPTION REPORT

35318

B-716

7 June 50

3

Declassified in Part - Sanitized Copy Approved for Release 2011/11/22 :

CIA-RDP78-05867A000100050042-8

ALISAR

Approx. 39.35N 35.25E

MAP REFERENCE

MAP 341 (ANAK SU R. Basin)

TITLE

Drinking water fountain. Through in basin - out cap.

DATE OF PICTURE

1949

SOURCE OF PHOTO



25X1

CLASSIFICATION

Restricted 1950

CAPTIONED BY

25X1

Declassified in Part - Sanitized Copy Approved for Release 2011/11/22 :

CIA-RDP78-05867A000100050042-8

CAPTION REPORT

35311

B-716

2 June 50

Declassified in Part - Sanitized Copy Approved for Release 2011/11/22 :

CIA-RDP78-05867A000100050042-8

1026A1

ALISAR

GEOGRAPHIC COORDINATES

Approx. 39.35N 35.25E

MAP REFERENCE

MAP 341 KANAK DO R. Basin

TITLE


Villagers dancing in celebration of impending wedding.

Leading the dance is the young village school teacher. Drummer & zorna players are hired for the occasion from JORSON.

DATE OF PICTURE

1949

SOURCE OF PIC



15

25X1

CLASSIFICATION

Restricted

CAPTIONED BY

VERIFIED BY

25X1

Declassified in Part - Sanitized Copy Approved for Release 2011/11/22 :

CIA-RDP78-05867A000100050042-8

CAPTION REPORT

35315

B-716

2 June 50

Declassified in Part - Sanitized Copy Approved for Release 2011/11/22 : CIA-RDP78-05867A000100050042-8

ALISAR

Approx. 39.35 N 35.25 E

MAP REFERENCE: WAC 341 (KARAK SUK. Basin)

TITLE
Primary school constructed in 1944
School in background is SURVIVE landmark of region.

School constructed in 1944. Village pays for school repairs; gov't pays for wages.

DATE OF PICTURE: 1949 SOURCE OF PIC: [] 14 25X1

CLASSIFICATION: Restricted

CAPTIONED BY: [] 25X1

Declassified in Part - Sanitized Copy Approved for Release 2011/11/22 : CIA-RDP78-05867A000100050042-8

35315

0-216

7 June 50

Declassified in Part - Sanitized Copy Approved for Release 2011/11/22 :

CIA-RDP78-05867A000100050042-8

ALISAR

Approx. 39.35N 35.25E

KAC 341 KAHAKU (R. Basin)

MOSQUE.

Note stored next.

DATE OF PICTURE 1949

SOURCE OF PICTURE

B.

25X1

CLASSIFICATION Restricted/COO

CAPTIONED BY

VERIFIED BY

25X1

Declassified in Part - Sanitized Copy Approved for Release 2011/11/22 :

CIA-RDP78-05867A000100050042-8

CAPTION REFURI

33017

B-716

7 June 50

Declassified in Part - Sanitized Copy Approved for Release 2011/11/22 :

CIA-RDP78-05867A000100050042-8

102041

ALISAR

Approx. 39.35 N 35.25 E

MAP REFERENCE

WAC 341

(KAMAR SO R. Basin)

TITLE

• Piles of grain ready for threshing. See also CIA [redacted] for same shot taken in 1949.

25X1

DATE OF PICTURE

1932

SOURCE OF PICTURE

126

25X1

CLASSIFICATION

Restricted (180)

CAPTIONED BY

VERIFIED BY

25X1

Declassified in Part - Sanitized Copy Approved for Release 2011/11/22 :

CIA-RDP78-05867A000100050042-8

CAPTION REFURI

CIA PHOTO ACCESSION NO. 45213		REF ID: A-716		7 June 50	
Declassified in Part - Sanitized Copy Approved for Release 2011/11/22 : CIA-RDP78-05867A000100050042-8					
GEOGRAPHIC COORDINATES			MAP REFERENCE		
Approx. 39.35N 35.25E			WAC 341 KANAK SV R. Basin		
TITLE					
Constructed in 1944, Mosque on left. Primary school in center background. See also [redacted] for same shot taken in 1932.					
DATE OF PICTURE		SOURCE OF PIC		12-3	
1949		[redacted]		25X1	
CLASSIFICATION					
Restricted					
CAPTIONED BY					
[redacted]					
Declassified in Part - Sanitized Copy Approved for Release 2011/11/22 : CIA-RDP78-05867A000100050042-8					
CAPTION REPORT					

CIA PHOTO ACCESSION NUMBER: 55512 | LOT NO.: R-712 | 7 June 50

Declassified in Part - Sanitized Copy Approved for Release 2011/11/22 : CIA-RDP78-05867A000100050042-8 | 1026AT | ALISAR

GEOGRAPHIC COORDINATES: Approx. 39.35N 35.25E | MAP REFERENCE: WAC 341 (KARAK SU PLAIN)

TITLE:

House under construction. Exterior will be plastered with white mud. Roof will be packed down with earth.

DATE OF PICTURE: 1949 | SOURCE OF PICTURE: [Redacted] | 16

CLASSIFICATION: Restricted

CAPTIONED BY: [Redacted] | VERIFIED BY: [Redacted]

Declassified in Part - Sanitized Copy Approved for Release 2011/11/22 : CIA-RDP78-05867A000100050042-8 | CAPTION REPORT

35311

B-716

7 June 50

Ⓢ

Declassified in Part - Sanitized Copy Approved for Release 2011/11/22 : CIA-RDP78-05867A000100050042-8

1026AT ALISAR

GEOGRAPHIC COORDINATES MAP REFERENCE

Approx. 39.35N 35.25E

UAC 341 (KANSAK SO. R. Basin)

TITLE

~~_____~~
Drying hemp ~~_____~~ white fluffing.

DATE OF PICTURE SOURCE OF PICTURE

1949

10.

25X1

CLASSIFICATION

Restricted/USO

CAPTIONED BY VERIFIED BY

25X1

Declassified in Part - Sanitized Copy Approved for Release 2011/11/22 : CIA-RDP78-05867A000100050042-8

CAPTION REPORT

CIA PHOTO ACCESSION NO. [] LOT NO. []

Declassified in Part - Sanitized Copy Approved for Release 2011/11/22 : CIA-RDP78-05867A000100050042-8

APPROX. 39.35N 35.25E YORBAT ALISAR

GEOGRAPHIC COORDINATES: APPROX. 39.35N 35.25E MAP REFERENCE: WAC 34 (KANAK SO R. Basin)

TITLE

See also [] for same site taken in 1949. 25X1

DATE OF PICTURE: 1932 SOURCE OF PHOTO: [] 25X1

CLASSIFICATION: Restricted/US80 CAPTIONED BY: [] 25X1

Declassified in Part - Sanitized Copy Approved for Release 2011/11/22 : CIA-RDP78-05867A000100050042-8 CAPTION REPORT

35309

B-716

7 June 50

CP

Declassified in Part - Sanitized Copy Approved for Release 2011/11/22 :

CIA-RDP78-05867A000100050042-8

1026AT

ALISAR

TITLE *Approx. 39.35N 35.25E*

MAP REFERENCE: *WAC 341 (KANAK SUR. Basin)*

See also [redacted] for same shot taken in (FB-25X1)

Steam on left of this shot

DATE OF PICTURE: *1949*

SOURCE OF PICTURE: [redacted]

25X1

CLASSIFICATION: *Restricted 1980*

25X1

Declassified in Part - Sanitized Copy Approved for Release 2011/11/22 :

CIA-RDP78-05867A000100050042-8

CAPTION REPORT

30000

0-716

7 Years 50

Ⓟ

Declassified in Part - Sanitized Copy Approved for Release 2011/11/22 :

CIA-RDP78-05867A000100050042-8

ALISAR

Approx. 39.35N 35.25E

MAP 341 (HAWAII SO. R. COAST)

TITLE

Grinding bulgur in mill [in front of MEHMET EFFENDI's dwelling]

DATE OF PICTURE

1949

SOURCE OF

[Redacted]

25X1

CLASSIFICATION

Restricted 1950

CAPTIONS

25X1

Declassified in Part - Sanitized Copy Approved for Release 2011/11/22 :

CIA-RDP78-05867A000100050042-8

CAPTION REPORT

35307

8-716

June 50

CO

Declassified in Part - Sanitized Copy Approved for Release 2011/11/22 :

CIA-RDP78-05867A000100050042-8

4

100541

ALJAR

Approx. 39.35 N 35.25 E

MAP REFERENCE

NAC 341 (MAP in R. Bain)

TITLE


[~~Michael~~ EFFENDI's] Guest room in home of rich villager^R

Michael Effendi - rich man in village

DATE OF PICTURE

1949

SOURCE OF PICTURE



25X1

CLASSIFICATION

Restricted (UFO)

CAPTIONED BY

25X1

Declassified in Part - Sanitized Copy Approved for Release 2011/11/22 :

CIA-RDP78-05867A000100050042-8

CAPTION RETURN

CIA PHOTO ACCESSION NO. 1		LOT NO.	DATE
Declassified in Part - Sanitized Copy Approved for Release 2011/11/22 : 7 June 50			
CIA-RDP78-05867A000100050042-8		PROVINCE	
1141A	Turkey	KOZGAI	ALISAR
GEOGRAPHIC COORDINATES		MAP REFERENCE	
Approx. 39.35N 35.25E		KAC 341 (KIAKSO P. Basin)	
TITLE			
Villagers.			
MEHMET EFFENDI (village man of village) 3rd from left; AHMET, 20946 primary school teacher on his left.			
DATE OF PICTURE	SOURCE OF ORIGINAL		25X1
1949			
CLASSIFICATION			
Restricted 1980			
CAPTIONED BY	SERIES		25X1
FORM NO. 1 FEB. 1944 EDITION			
CAPTION REPORT			

35305

B-716

June 50

Declassified in Part - Sanitized Copy Approved for Release 2011/11/22 :

CIA-RDP78-05867A000100050042-8

1026AT

506641 (20)

39.48N 35.13E

Bellevue NIS Proj.

TITLE:
 Can way to AKISAR. Main street in modern village
 constructed by the government in 1959 to house Turkish
 refugees from Europe and Middle East.

DATE OF REPORT

1949

SOURCE

5-6

25X1

CLASSIFICATION

Restricted 1980

CAPTION

25X1

Declassified in Part - Sanitized Copy Approved for Release 2011/11/22 :

CIA-RDP78-05867A000100050042-8

CAPTION REPORT

35304 | B-714 | 7 June 50

Declassified in Part - Sanitized Copy Approved for Release 2011/11/22 : CIA-RDP78-05867A000100050042-8

39.48N 35.13E | 102667 | Jordan (xx)

TITLE: | Jordan NIS Pz.

On way to ALISAR. Typical house in model village constructed in 1939 by the government to house Turkish refugees from Europe and Middle East.

DATE OF PHOTO: 1949 | SOURCE: | 25X1

CLASSIFICATION: Restricted/MSO | 25X1

CAPTIONED BY: | 25X1

Declassified in Part - Sanitized Copy Approved for Release 2011/11/22 : CIA-RDP78-05867A000100050042-8

35303

B-716

7 June 50

Declassified in Part - Sanitized Copy Approved for Release 2011/11/22 :

CIA-RDP78-05867A000100050042-8

102GAT

PARSON

39.48N 35.13E

REF ID: A6794

TITLE

Market day

DATE OF PICTURE

1949

SOURCE OF PICTURE

25X1

CLASSIFICATION

Restricted (1950)

25X1

Declassified in Part - Sanitized Copy Approved for Release 2011/11/22 :

CIA-RDP78-05867A000100050042-8

CAPTION REPORT

33302

B-716

7 June 50

Declassified in Part - Sanitized Copy Approved for Release 2011/11/22 :

CIA-RDP78-05867A000100050042-8

102 GA 1

SARGUN

GEOGRAPHIC COORDINATES

39.48N 35.13E

MAP REFERENCE

Belin. N/S. P. 1.

TITLE

Primary school.

Constructed in 1949

DATE OF PICTURE

1949

SOURCE OF PICTURE

25X1

CLASSIFICATION

Restricted / 1950

CAPTURED BY

VERIFIED BY

25X1

Declassified in Part - Sanitized Copy Approved for Release 2011/11/22 :

CIA-RDP78-05867A000100050042-8

CAPTION REPORT

117301

9-716

7 June 50

Declassified in Part - Sanitized Copy Approved for Release 2011/11/22 :

CIA-RDP78-05867A000100050042-8

1025AT

ALISAR

GEOGRAPHIC COORDINATES

Approx. 39.35N 35.25E

MAP REFERENCE

WAC 341

FRANK See R. Basin

TITLE:

See also [redacted] for village plan in 1949 25X1

1940 pop. 313.

DATE OF PICTURE

1932

SOURCE OF PICTURE

[redacted]

25X1

CLASSIFICATION

Restricted 1980

CAPTURED BY

VERIFICATION

25X1

Declassified in Part - Sanitized Copy Approved for Release 2011/11/22 :

CIA-RDP78-05867A000100050042-8