

35300

S-216

7 June 50

Declassified in Part - Sanitized Copy Approved for Release 2011/11/22 :

CIA-RDP78-05867A000100050043-7

192941

ALISAR

Approx. 39.35N 35.25E

WAC 341 KANAK SU R. basin

See also [redacted] for visit plan in 1932.

25X1

Series 1932: 5 row homes - 5 enlarged; new school 1944; Canal 1946; sheet metal cladding  
in homes; 40-50 steel plow instead of 1; improved health conditions; 30 homes instead of 10; use of  
1940 paper; 313 rented tractor for plowing, occasional paper, low trucks (w/brush)

DATE OF PICTURE 1949

SOURCE OF [redacted]

25X1

CLASSIFICATION ~~Restricted~~ 1/16/00

[redacted]

25X1

Declassified in Part - Sanitized Copy Approved for Release 2011/11/22 :

CIA-RDP78-05867A000100050043-7

CAPTION REPORT

13-176 4/1/50

Declassified in Part - Sanitized Copy Approved for Release 2011/11/22 :

Moscow


CIA-RDP78-05867A000100050043-7

55° 45' N 37° 37' E

Kazan Railway Station. Electric Railway  
belts Moscow joining several of the city's  
railway stations.

DATE OF PICTURE SOURCE OF

1948



25X1

25X1

CLASSIFICATION ~~CONFIDENTIAL~~ - CONFIDENTIAL (DOWNGRADED)

CAPTIONED BY

REVISIONS

[Redacted]

Declassified in Part - Sanitized Copy Approved for Release 2011/11/22 :

25X1

CIA-RDP78-05867A000100050043-7

00200

D-146

4/1/50

Declassified in Part - Sanitized Copy Approved for Release 2011/11/22 : *Mason*  
CIA-RDP78-05867A000100050043-7

55° 45' N 37° 37' E

*Washing installation  
Installation for washing railway  
cars*

*[washes a train of 12 cars in 10 minutes]*

DATE OF REFERENCE  
1941

SOURCE OF INFORMATION  


25X1

CLASSIFICATION  
*Secret*

CAPTIONED BY  


VELOCITY  
 25X1

Declassified in Part - Sanitized Copy Approved for Release 2011/11/22 :  
CIA-RDP78-05867A000100050043-7



00200

FD-146

7/1/46

Declassified in Part - Sanitized Copy Approved for Release 2011/11/22 : *Maryland*

CIA-RDP78-05867A000100050043-7

47° 06' N 37° 35' E


0 SS

TITLE "Dlyich" locomotive works. New tanks cars.

DATE OF PICTURE

1946

SOURCE OF



25X1

CLASSIFICATION

*Secret*

CAPTIONED BY

VERIFIED BY

25X1

Declassified in Part - Sanitized Copy Approved for Release 2011/11/22 :

CIA-RDP78-05867A000100050043-7

CAPTION REPORT

00294

13-746

01/1/50

Declassified in Part - Sanitized Copy Approved for Release 2011/11/22 : CIA-RDP78-05867A000100050043-7

PLACE  
SFSR Gorky Oblast

TITLE  
52 km railway branch in Borzky District. The new line runs through the Kerzhenok Woods.

DATE OF PICTURE SOURCE OF PICTURE

25X1

CLASSIFICATION  
Secret

CAPTIONED BY VERIFIED BY

25X1

Declassified in Part - Sanitized Copy Approved for Release 2011/11/22 : CIA-RDP78-05867A000100050043-7

CAPTION REFURI

30292

E-146

Declassified in Part - Sanitized Copy Approved for Release 2011/11/22

Kirovsk

CIA-RDP78-05867A000100050043-7

67° 38' N 33° 40' E

WAC 91

Freight train carrying apatite from mine to processing plant.

DATE OF PICTURE

SOURCE

25X1

CLASSIFICATION

Secret

CAPTIONED BY

VERIFIED BY

25X1

Declassified in Part - Sanitized Copy Approved for Release 2011/11/22 :

CIA-RDP78-05867A000100050043-7

35291

15-746

5/1/50

Declassified in Part - Sanitized Copy Approved for Release 2011/11/22 :

CIA-RDP78-05867A000100050043-7

*name is Vladivostok*

43°11'N 131°53'E

052

Railroad Station of the Trans-Siberian  
Railroad.

DATE OF PICTURE

SOURCE OF PICTURE



25X1

CLASSIFICATION

*Secret*

CAPTIONED BY

REF. FILE NO.

25X1

Declassified in Part - Sanitized Copy Approved for Release 2011/11/22 :

CIA-RDP78-05867A000100050043-7



00200

10-140

Declassified in Part - Sanitized Copy Approved for Release 2011/11/22 :

Vladivostok

CIA-RDP78-05867A000100050043-7

43° 11' N 131° 33' E

OSS

Trans-Siberian railroad.

Cancelled. See

25X1

DATE OF PICTURE

SOURCE OF PI

25X1

CLASSIFICATION

Secret

CAPTURED BY

25X1

Declassified in Part - Sanitized Copy Approved for Release 2011/11/22 :

CIA-RDP78-05867A000100050043-7

35289

10-140

01-10-5

Declassified in Part - Sanitized Copy Approved for Release 2011/11/22 : CIA-RDP78-05867A000100050043-7 Lake Baikal

approx 51°00' N 105° E NGS

Trans-Siberian Railroad

DATE OF PICTURE

SOURCE



25X1

CLASSIFICATION

Secret

CAPTIONED BY

VERIFIED BY

25X1

Declassified in Part - Sanitized Copy Approved for Release 2011/11/22 : CIA-RDP78-05867A000100050043-7

00205

10-146

10-1

Declassified in Part - Sanitized Copy Approved for Release 2011/11/22 : *Lake Baikal*  
CIA-RDP78-05867A000100050043-7

*115° 00' N 105° E*

*NGS*

*Trans-Siberian Railroad*

25X1

DATE OF PICTURE  
*1940*

SOURCE OF PICTURE  


CLASSIFICATION  
*Secret*

25X1

Declassified in Part - Sanitized Copy Approved for Release 2011/11/22 :  
CIA-RDP78-05867A000100050043-7

35287

B-146

07/1/50

11

Declassified in Part - Sanitized Copy Approved for Release 2011/11/22 : CIA-RDP78-05867A000100050043-7

USSR - Maritime Province

Trans-Siberian Railroad

DATE OF PICTURE

1947

SOURCE



25X1

CLASSIFICATION

Secret

CAPTURED BY



VEHICLE NO.

25X1

Declassified in Part - Sanitized Copy Approved for Release 2011/11/22 :

CIA-RDP78-05867A000100050043-7

CAPTION REPORT

Declassified in Part - Sanitized Copy Approved for Release 2011/11/22 : 10/7/50

CIA-RDP78-05867A000100050043-7

SERIAL PHOTO ASSIGNMENT NO. 1		FIG. NO. 1		DATE 10/7/50	
GEOGRAPHICAL COORDINATES		COUNTRY		PROVINCE	
16 N		USSR		S European RFS Kerch	
45° 23' N 36° 26' E		C-FILE		Crimean Oblast	
<p>Power installations mounted inside this train provide power and electricity for shops of the Kerch Iron &amp; Steel Mills undergoing restoration.</p>					
<p>Collected - 16 July 1953. NO3</p>					
DATE OF PICTURE		SOURCE OF PHOTO			
CLASSIFICATION					
Secret					
CAPTURED BY		CLASSIFICATION		CLASSIFICATION	
FORM NO. 100-53					
CAPTION REPORT					

25X1

25X1

Declassified in Part - Sanitized Copy Approved for Release 2011/11/22 :

CIA-RDP78-05867A000100050043-7

10 246 6/7/50  
Declassified in Part - Sanitized Copy Approved for Release 2011/11/22 : *SECRET* *e*  
CIA-RDP78-05867A000100050043-7

*Soviet locomotives*

DATE OF PICTURE SOURCE *[Redacted]* 25X1

CLASSIFICATION *Secret* 25X1

FORM NO. 60-53  
Declassified in Part - Sanitized Copy Approved for Release 2011/11/22 : *SECRET*  
CIA-RDP78-05867A000100050043-7

Declassified in Part - Sanitized Copy Approved for Release 2011/11/22 : CIA-RDP78-05867A000100050043-7

PHOTO ACCESSION NO.	REF NO.	DATE
18N	WSP	6/2/50
		S. European RFSR

Diesel train operating on the Sochi-Tbilisi and Sochi-Kislovodsk lines.

DATE OF PICTURE	CLASS

25X1

CLASSIFICATION *Secret Down graded to Confidential - 7 Feb. 51*

CAPTIONED BY	DATE

25X1

CAPTION REPORT

000021

D-146

0511

U

Declassified in Part - Sanitized Copy Approved for Release 2011/11/22 : *Sochi*

CIA-RDP78-05867A000100050043-7

43° 35' N 39° 45' E

N/S

*A large passenger train which runs between Sochi and Kislovodsk.*

DATE OF PICTURE SOURCE OF PICTURE

25X1

CLASSIFICATION *Secret*

CAPTIONED BY

25X1

Declassified in Part - Sanitized Copy Approved for Release 2011/11/22 :

CIA-RDP78-05867A000100050043-7



30201

1B587

124 / 11.00



Declassified in Part - Sanitized Copy Approved for Release 2011/11/22 : Nindhoek

CIA-RDP78-05867A000100050043-7

22.348

17.05E



Tunes

TITLE  
Administration, left background German Lutheran Church, right. Rheinisch castle, right background.

25X1

DATE OF PICTURE

1946

SOUTH

CLASSIFICATION

Part

25X1

CAPTIONED

VERIFIED BY

25X1

Declassified in Part - Sanitized Copy Approved for Release 2011/11/22 :

CIA-RDP78-05867A000100050043-7

50280 | B.587

19 May 50

Declassified in Part - Sanitized Copy Approved for Release 2011/11/22 : CIA-RDP78-05867A000100050043-7

Windhoek

22.34 S 17.05 E

Times

The castle stands directly above Administration building, New high school, ~~to the right,~~ and Lutheran Church, left, of latter.

It has been ident. f-c'd in previous caption - no caption on this one. JSB

25X1

DATE OF PICTURE

1946

CLASSIFICATION

Rest

25X1

CAPTIONED BY

VERIFIED BY

Declassified in Part - Sanitized Copy Approved for Release 2011/11/22 : CIA-RDP78-05867A000100050043-7

25X1

00210 1B587

29 May 50

Declassified in Part - Sanitized Copy Approved for Release 2011/11/22 : CIA-RDP78-05867A000100050043-7 ~~for sale to the public~~ ALEXANDER BAY

28.39S 16.79E

WAC 1396

TITLE  
State Alluvial Diamond Diggings. String of  
cocopans empty overburden on waste dump

DATE OF PICTURE

1946

SOU

25X1

25X1

CLASSIFICATION

Rest

CAPTIONED BY

VERIFIED BY

25X1

Declassified in Part - Sanitized Copy Approved for Release 2011/11/22 :  
CIA-RDP78-05867A000100050043-7

00410 | B587

29 May 50

Declassified in Part - Sanitized Copy Approved for Release 2011/11/22 : A Caranda Bay

CIA-RDP78-05867A000100050043-7

28.39S 16.29E

WAC 139.6

State Alluvial Diamond Diggings. Electrically operated scoop shovel dumps diamondiferous gravel into string of waco pans.

DATE OF PICTURE

1946

25X1

25X1

CLASSIFICATION

Res X

CAPTIONED

VERIFIED BY

25X1

Declassified in Part - Sanitized Copy Approved for Release 2011/11/22 :

CIA-RDP78-05867A000100050043-7



00210 13587 1041104

Declassified in Part - Sanitized Copy Approved for Release 2011/11/22 : ALEXANDER BAY

CIA-RDP78-05867A000100050043-7

28.39S 16.29E WAC 1396

TITLE State Alluvial Diamond Diggings.  
Cusher house

25X1

DATE OF PICTURE

1946

SOU

CLASSIFICATION

25X1

Rest

CAPTURED BY

VERIFIED BY

25X1

Declassified in Part - Sanitized Copy Approved for Release 2011/11/22 :

CIA-RDP78-05867A000100050043-7

35275 | B.587

124 01104 00

Declassified in Part - Sanitized Copy Approved for Release 2011/11/22 : ALEXANDER BAY

CIA-RDP78-05867A000100050043-7

GEOGRAPHIC COORDINATES

28.39 S 16.29 E

WAC 1396

TITLE

State Alluvial Diamond Diggings  
Diamonds, being heavier than ordinary  
gravel, drop to the bottom of machine. The worker  
opens valve to let out accumulation of heavy  
stones.

25X1

DATE OF PICTURE

1946

SOU

25X1

CLASSIFICATION

CAPTIONED BY

VERIFIED BY

Declassified in Part - Sanitized Copy Approved for Release 2011/11/22 :

CIA-RDP78-05867A000100050043-7

FORM NO. 1 PHOTO ACCESSION NO. 1		LOT NO.		DATE	
Declassified in Part - Sanitized Copy Approved for Release 2011/11/22 : CIA-RDP78-05867A000100050043-7					
187		South Africa		food Hope	
GEOGRAPHIC COORDINATES		WAC 1396		ALEXANDER BAY	
28.39 S		16.29 E		style	
TITLE: Entrance to closely guarded Alluvial Diamond Diggings.					
DATE OF PICTURE		1946		25X1	
CLASSIFICATION		Restr		25X1	
CAPTIONED BY		VERIFIED BY		25X1	
FORM NO. 60-53 FEB 1948					
CAPTION REPORT					



35215 18587

Declassified in Part - Sanitized Copy Approved for Release 2011/11/22 : ALEXANDER BAY

CIA-RDP78-05867A000100050043-7

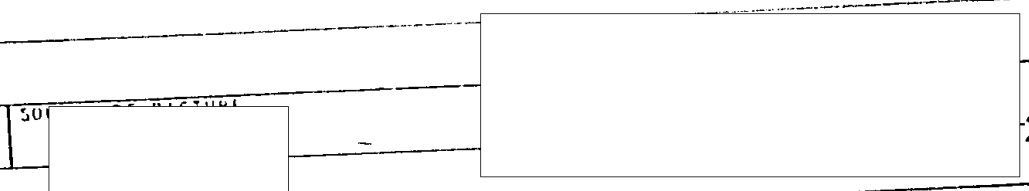
PROVINCE Cape of  
MAP REFERENCE WAC 1396

GEOGRAPHIC COORDINATES  
28.39 S 16.29 E

TITLE  
State Alluvial Diamond Diggings Wash  
and processing houses.

29 x 17  
25X1

DATE OF PICTURE  
1946



25X1

CLASSIFICATION  
Rest

CAPTIONED

VERIFIED BY

25X1

Declassified in Part - Sanitized Copy Approved for Release 2011/11/22 :  
CIA-RDP78-05867A000100050043-7

IA PHOTO ACCESSION NO. 35212 1A587		PLACE
Declassified in Part - Sanitized Copy Approved for Release 2011/11/22 : YABABEE ✓		
CIA-RDP78-05867A000100050043-7		
GEOGRAPHIC COORDINATES		DATE
29.36S	17.46E ✓	was 1396
TITLE		
O'okiep Copper Co. mines from N. ASALAND		
DATE OF PICTURE		25X1
1946	SON	
CLASSIFICATION		25X1
Restr	VERIFIED BY	
CAPTIONED BY		25X1
Declassified in Part - Sanitized Copy Approved for Release 2011/11/22 :		
CIA-RDP78-05867A000100050043-7		

302711 B587

12 June 50

Declassified in Part - Sanitized Copy Approved for Release 2011/11/22 :

CIA-RDP78-05867A000100050043-7

fuca ~~from Duke~~ NABABEEP

GEOGRAPHIC COORDINATES

29.36 S

17.46 E

WAC 1396


TITLE ~~Cape~~ O'okiep Copper Company mine

Cape Copper Co. gouged out the cream of the copper ore leaving odd caverns & twisted passages for the O'okiep Company miners.

25X1

DATE OF PICTURE

1946



CLASSIFICATION

Restr.

25X1

CAPTIONED BY

VERIFIED BY

25X1

Declassified in Part - Sanitized Copy Approved for Release 2011/11/22 :

CIA-RDP78-05867A000100050043-7

CAPTION REQUIRED

AREA (AMS NO.)	18 Y	COUNTRY	U. of S. Africa	PROVINCE	Cape of Good Hope	PLACE	NADABEEP
GEOGRAPHIC COORDINATES	29.36 S	17.46 E	✓	GRID REFERENCE	WAC 1396		
TITLE	Main headgear at copper mine						
							25X1
DATE OF PICTURE	1946	SOURCE OF PICTURE					
CLASSIFICATION	Rest						25X1
CAPTIONED BY		VERIFIED BY					25X1

CAPTION REPORT

CIA IPHOTO ACCESSION NUMBER

35269 B587

12 June 50

Declassified in Part - Sanitized Copy Approved for Release 2011/11/22 : CIA-RDP78-05867A000100050043-7

OKIEP

GEOGRAPHIC COORDINATES

29.36 S 17.53 E

wac 1396

TITLE

Loading copper concentrates from leaching plant at old Okiep mine on rail cars.

DATE OF PICTURE

1946



25X1

25X1

CLASSIFICATION

Rest

CAPTIONED BY

VERIFIED BY

Declassified in Part - Sanitized Copy Approved for Release 2011/11/22 :

CIA-RDP78-05867A000100050043-7

25X1

Declassified in Part - Sanitized Copy Approved for Release 2011/11/22 : *me 50*

CIA-RDP78-05867A000100050043-7 *587*

AREA (AMS NO.)	COUNTRY	PROVINCE	PLACE
<i>187</i>	<i>U. of S. Africa</i>	<i>Cape of Good Hope</i>	<i>SPEKTAKEL</i>
GEOGRAPHIC COORDINATES			
<i>29.39 S 17.34 E</i>			
TITLE			
<i>Workers break up scrap iron bundles brought from Capetown.</i>			
DATE OF PICTURE			
<i>1946</i>		[REDACTED]	
CLASSIFICATION			
<i>Rest</i>		[REDACTED]	
CAPTIONED BY			
[REDACTED]			

25X1

25X1

25X1

CAPTION REPORT

Declassified in Part - Sanitized Copy Approved for Release 2011/11/22 :  
CIA-RDP78-05867A000100050043-7



352851-2587		12 June 50	
Declassified in Part - Sanitized Copy Approved for Release 2011/11/22 : CIA-RDP78-05867A000100050043-7			
uica		Good Hope	
GEOGRAPHIC COORDINATES		DATE REFERENCE	
29.36 S 17.46 E ✓		WAC 1396	
TITLE			
DATE OF PICTURE		SOURCE OF PICTURE	
1946			
CLASSIFICATION			
Rest			
CAPTIONED BY		VERIFIED BY	
Declassified in Part - Sanitized Copy Approved for Release 2011/11/22 : CIA-RDP78-05867A000100050043-7			
CAPTION REPORT			

25X1

25X1

25X1

NYABADEEP



30264 | B587 | 2 Aug 50 ✓

Declassified in Part - Sanitized Copy Approved for Release 2011/11/22

CIA-RDP78-05867A000100050043-7

for use | JOSEPH STONE

IN ABB DEEP

GEOGRAPHIC COORDINATES

29.36 S 17.46 E ✓ WAC 1396

TITLE

DATE OF PICTURE

1946

50

25X1  
25X1

CLASSIFICATION

Rest

CAPTIONED BY

25X1

Declassified in Part - Sanitized Copy Approved for Release 2011/11/22 :

CIA-RDP78-05867A000100050043-7

Declassified in Part - Sanitized Copy Approved for Release 2011/11/22 : CIA-RDP78-05867A000100050043-7

AREA		LOT NO.	DATE	PLACE
2 Y South West Africa			19 May 50	Kalahari Desert
GEOGRAPHIC COORDINATES				
TITLE				
Community bird nest in thorn tree				
DATE OF PICTURE		50		
1946				
CLASSIFICATION				
Restr				
CAPTIONED BY			VERIFIED BY	

CAPTION REPORT

25X1

25X1

25X1

Declassified in Part - Sanitized Copy Approved for Release 2011/11/22 : CIA-RDP78-05867A000100050043-7

Declassified in Part - Sanitized Copy Approved for Release 2011/11/22 : CIA-RDP78-05867A000100050043-7

150 May 50

AREA NAME NO. 27		MAP REFERENCE	
GEOGRAPHIC COORDINATES		Kalahari Desert	
TITLE Road - Soft sandy road			
DATE OF PICTURE 1946		SOURCE OF PICTURE	
CLASSIFICATION Rest		VERIFIED BY	
CAPTIONED BY		25X1	
CAPTION REPORT			

Declassified in Part - Sanitized Copy Approved for Release 2011/11/22 : CIA-RDP78-05867A000100050043-7

CIA PHOTO ACCESSION NUMBER 30281/B587

Declassified in Part - Sanitized Copy Approved for Release 2011/11/22 : ALABARI DESERT

CIA-RDP78-05867A000100050043-7

TITLE  
Borehole, the only sign of civilization for  
hundreds of miles in the waste wasteland

25X1

DATE OF PICTURE 1946

25X1

CLASSIFICATION Restricted

VERIFIED BY

25X1

Declassified in Part - Sanitized Copy Approved for Release 2011/11/22 :  
CIA-RDP78-05867A000100050043-7

35260 | B587

Declassified in Part - Sanitized Copy Approved for Release 2011/11/22 : CEETmanshoop

CIA-RDP78-05867A000100050043-7

GEOGRAPHIC COORDINATES 28.35S 18.08E

TITLE Kokerboom tree [stands in] semi-arid desert land.

25X1

DATE OF PICTURE

1946

SOURCE

25X1

CLASSIFICATION

Rest

VERIFIED BY

CAPTIONED BY

25X1

Declassified in Part - Sanitized Copy Approved for Release 2011/11/22 :

CIA-RDP78-05867A000100050043-7

CIA PHOTO ACCESSION NUMBER		35259   B587		129	
Declassified in Part - Sanitized Copy Approved for Release 2011/11/22 : <u>Rebabeth</u>					
CIA-RDP78-05867A000100050043-7					
GEOGRAPHIC COORDINATES		23.19 S		17.04 E	
TITLE		Donkey drawn wagon carts water to nearby farm.			
DATE OF PICTURE		1946			
CLASSIFICATION		Resh			
CAPTIONED					

25X1

25X1

25X1

CIA PHOTO ACCESSION NO. <u>30250/2587</u>		<u>129 May</u>	
Declassified in Part - Sanitized Copy Approved for Release 2011/11/22 : <u>REBObETH</u>		CIA-RDP78-05867A000100050043-7 <u>1 up</u>	
GEOGRAPHIC COORDINATES		REFERENCE	
<u>23.19 S 17.04 E</u>		<u>WAC 1273</u>	
TITLE			
<u>Street scene</u>			
DATE OF PICTURE	SOI	25X1	
<u>194</u>		25X1	
CLASSIFICATION			
<u>Rest</u>			
CAPTIONED		SERIALIZED BY	

PHOTO ACCESSION NUMBER		35257 1a 587		129 1111	
Declassified in Part - Sanitized Copy Approved for Release 2011/11/22 : Lindbæk ✓					
CIA-RDP78-05867A000100050043-7					
GEOGRAPHIC COORDINATES		52.34 S 17.05 E			
TITLE		Kasakul farm homestead and outbuildings			
					25X1
DATE OF PICTURE		1946			
					25X1
CLASSIFICATION		Secret			25X1
CAPTIONED					25X1



DECLASSIFICATION NO. 1		LOT NO.	DATE
Declassified in Part - Sanitized Copy Approved for Release 2011/11/22 : CIA-RDP78-05867A000100050043-7			12 May 50
27 South West Africa		Etosha Park	
GEOGRAPHIC COORDINATES		MAP REFERENCE	
18.50 S	16.10 E	Times Gazetteer	
TITLE			
Zebra race across dry, dusty lake bed. Note game trails.			
25X1			
DATE OF PICTURE		SUBJECT OF PICTURE	
1946		[Redacted]	
25X1			
CLASSIFICATION		VERIFIED BY	
Restricted			
CAPTIONED			
25X1			

CAPTION REPORT

PHOTO ACCESSION NO. 1	LOT NO.	12 June
Declassified in Part - Sanitized Copy Approved for Release 2011/11/22 : CIA-RDP78-05867A000100050043-7		
GEOGRAPHIC COORDINATES		19.14S 17.43E ✓
TITLE		OTAVI COPPER MINE
DATE OF PICTURE		1946
CLASSIFICATION		Rest

RESUMED ✓

WAC 117E

25X1

25X1

Declassified in Part - Sanitized Copy Approved for Release 2011/11/22 : *me 50*

CIA-RDP78-05867A000100050043-7

AREA	LAWS NO.	2Y	South West Africa	PROJECT	Tsumeb
GEOGRAPHIC COORDINATES		19.14 S	17.43 E	DATE	WAC 1128
TITLE OTAXI Copper Mine					
					25X1
has been idle since 1934.					
DATE OF PICTURE		1946	[Redacted]		
					25X1
CLASSIFICATION Restr					
CAPTIONED BY [Redacted]					
FORM NO. [Redacted]					

CAPTION REPORT

Declassified in Part - Sanitized Copy Approved for Release 2011/11/22 :  
CIA-RDP78-05867A000100050043-7

25X1

PHOTO ACCESSION NO. 11252   2587		PLACED
Declassified in Part - Sanitized Copy Approved for Release 2011/11/22 : YAMUTONI ✓		
CIA-RDP78-05867A000100050043-7 <i>set up</i>		
GEOGRAPHIC COORDINATES		REFERENCE
18.47 S 16.59 E		WAC 1179
TITLE Old German fort, used by police who patrol borders of <del>the</del> police zone.		
DATE OF PICTURE		25X1
1946		25X1
CLASSIFICATION		25X1
Rest		

CIA PHOTO ACCESSION NO. 1

12587

12 June 50

Declassified in Part - Sanitized Copy Approved for Release 2011/11/22 :

CIA-RDP78-05867A000100050043-7 *at yuca*

GEOGRAPHIC COORDINATES

TITLE

*Typical farms in northern part of country.*

25X1

DATE OF PICTURE

1946

500

CLASSIFICATION

*Rest*

25X1

CAPTIONED BY

Declassified in Part - Sanitized Copy Approved for Release 2011/11/22 :

CIA-RDP78-05867A000100050043-7

25X1

PHOTO ACCESSION NO. <u>1250</u>   <u>12 June</u>	
Declassified in Part - Sanitized Copy Approved for Release 2011/11/22 : <u>rootfont</u>	
CIA-RDP78-05867A000100050043-7 <u>to Africa</u>	
GEOGRAPHIC COORDINATES	<u>19.34 S 18.06 E</u>   <u>was 1978</u>
TITLE	<u>ABENAB VANADIUM mine processing plant</u>
DATE OF PICTURE	<u>1946</u>
SOURCE OF PICTURE	<input type="text"/>
CLASSIFICATION	

25X1

25X1



Declassified in Part - Sanitized Copy Approved for Release 2011/11/22 : 2007CENTIN  
CIA-RDP78-05867A000100050043-7

2 Y South West - Africa ✓ WAC 1978

19.34 S 18.06 E  
ABENAB VANADIUM MINE: Native workers  
have dumped <sup>ore from</sup> core pan into huge chute  
for preliminary crushing. 25X1

DATE OF PICTURE 1946

CLASSIFICATION Rest 25X1

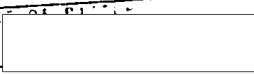

Declassified in Part - Sanitized Copy Approved for Release 2011/11/22 :  
CIA-RDP78-05867A000100050043-7



SECTION NO. 1		LOT NO.	
Declassified in Part - Sanitized Copy Approved for Release 2011/11/22 : CIA-RDP78-05867A000100050043-7			
GEOGRAPHIC COORDINATES		12 June 50	
19.34 S 18.06 E		WACHTA	
TITLE			
(Shaft head and processing plant background)			
Open pit at ABENAD VANADIUM MINE. ✓			
DATE OF PICTURE		25X1	
1946		25X1	
CLASSIFICATION		25X1	
Rush			

Declassified in Part - Sanitized Copy Approved for Release 2011/11/22 : *me 50*

CIA-RDP78-05867A000100050043-7 *3581*

AREA (AMS NO. 1)	<i>27</i>	COUNTRY	<i>South West Africa</i>	PROVINCE	<i>Rehoboth</i>
GEOGRAPHIC COORDINATES	<i>23.19 S 17.04 E</i>		USE COMMENTS	<i>WAC 1273</i>	
TITLE	<i>Train stop</i>				
DATE OF PICTURE	<i>1946</i>	SOURCE OF PICTURE			
CLASSIFICATION	<i>Rest</i>				
CAPTIONED BY					

25X1

25X1

25X1



Declassified in Part - Sanitized Copy Approved for Release 2011/11/22 :

CIA-RDP78-05867A000100050043-7

AIRTEL DEPART

Declassified in Part - Sanitized Copy Approved for Release 2011/11/22 : *unc 56*

CIA-RDP78-05867A000100050043-7 *2587*

AREA (AMS NO.)	<i>2Y</i>	COUNTRY	<i>South West Africa</i>	PROVINCE	<i>Luderitz</i>
GEOGRAPHIC COORDINATES	<i>26.39 S 15.10 E</i>		<i>wac 1302</i>		
TITLE	<i>2 track scene</i>				
DATE OF PICTURE	<i>1946</i>	SOURCE			
CLASSIFICATION	<i>Rest</i>				
CAPTIONED					

25X1

25X1

25X1

Declassified in Part - Sanitized Copy Approved for Release 2011/11/22 :

CIA-RDP78-05867A000100050043-7

SECTION REPORT

CIA PHOTO ACCESSION NO. 1 | LOT NO. 50

Declassified in Part - Sanitized Copy Approved for Release 2011/11/22 : CIA-RDP78-05867A000100050043-7 | LUDERITZ ✓

GEOGRAPHIC COORDINATES 26.39 S 15.10 E ← was 1302

TITLE city and bay (from DIAMANTBERG) German Lutheran Church, left. Shark Island and Seal Island, center background, beyond,

DATE OF PICTURE 1946 [ ] [ ] 25X1 25X1

CLASSIFICATION Rest

Declassified in Part - Sanitized Copy Approved for Release 2011/11/22 : CIA-RDP78-05867A000100050043-7 CAPTION REPORT 25X1

CIA PHOTO ACCESSION NO. 1

LOT NO.

Declassified in Part - Sanitized Copy Approved for Release 2011/11/22 :

CIA-RDP78-05867A000100050043-7

West Africa

Etosha Pan

GEOGRAPHIC COORDINATES

18.50S 16.10E

Dunes

TITLE

KUNG BUSHMEN sit around a hut

25X1

DATE OF PICTURE

1946



CLASSIFICATION

Rest

25X1

CAPTIONED BY

Declassified in Part - Sanitized Copy Approved for Release 2011/11/22 :

CIA-RDP78-05867A000100050043-7

CAPTION REPORT

25X1

AREA (AMS NO.)		COUNTRY	PROVINCE	PLACE
27		South West Africa		Etosha PAN
GEOGRAPHIC COORDINATES		TIME		
18.50 S 16.10 E		Times		
TITLE				
KAROO, wife of HEIKUM BUSHMAN, dressed in skins and wearing ostrich-egg-shell beads				
25X1				
DATE OF PICTURE		SOURCE OF PICTURE		
1946				
25X1				
CLASSIFICATION				
Rest				
CAPTIONED BY				
25X1				

CIA PHOTO ACCESSION 33239 12577 12 June 50

Declassified in Part - Sanitized Copy Approved for Release 2011/11/22 : CIA-RDP78-05867A000100050043-7 at Aphisa Orange Mouth

GEOGRAPHIC COORDINATES 28.33 S 16.26 E WAC 7382

TITLE Dogs patrol eight mile fence every night.

3 dogs to 1 native guard.

25X1

DATE OF PICTURE 1946

25X1

CLASSIFICATION Rest

CIA-RDP78-05867A000100050043-7 CAPTION REPORT

25X1

Declassified in Part - Sanitized Copy Approved for Release 2011/11/22 :

CIA IPHOTO ACCESSION NO. 35238/B587 12 June 50

Declassified in Part - Sanitized Copy Approved for Release 2011/11/22 : CIA-RDP78-05867A000100050043-7 *South Africa* ORANGE Mouth

GEOGRAPHIC COORDINATES 28.33 S 16.26 E *map 1376*

TITLE Orange River (center) trickles toward Atlantic Ocean. Dark patch in distance on river bank is Alexander Bay, Union of South Africa.

25X1

DATE OF PICTURE 1946 *50*

25X1

CLASSIFICATION *Rest*

CAPTIONED BY *Rest* Declassified in Part - Sanitized Copy Approved for Release 2011/11/22 : CIA-RDP78-05867A000100050043-7 CAPTION REPORT 25X1



PHOTO ACCESSION NO.

35237 | 2587

5 June 50

U

Declassified in Part - Sanitized Copy Approved for Release 2011/11/22 :

CIA-RDP78-05867A000100050043-7

at Africa

ORANGE Mouth

GEOGRAPHIC COORDINATES

28.33 S 16.26 E

was 1396

TITLE

Vegetables are grown in fertile silt soil on riverbanks.

DATE OF PICTURE

1946

SOURCE



25X1

25X1

CLASSIFICATION

Rest

CAPTIONED BY

Declassified in Part - Sanitized Copy Approved for Release 2011/11/22 :

CIA-RDP78-05867A000100050043-7

CAPTION REPORT

25X1

CIA PHOTO ACCESSION NO. 1005000100050043-7 LOT NO. 10 June 50

Declassified in Part - Sanitized Copy Approved for Release 2011/11/22 : CIA-RDP78-05867A000100050043-7 West Africa ORANGE MOUTH

GEOGRAPHIC COORDINATES 26.335 16.26 E LOCAL 1346

TITLE Two days' work  
Diamonds found in two days' work, worth an estimated 10,000 pounds as is and three times that value cut and polished.

DATE OF PICTURE 1946

CLASSIFICATION Rest

CAPTIONED BY  
Declassified in Part - Sanitized Copy Approved for Release 2011/11/22 : CIA-RDP78-05867A000100050043-7 CAPTION REPORT 25X1

CIA PHOTO ACCESSION NO. 35234 12500 10 June 53  
Declassified in Part - Sanitized Copy Approved for Release 2011/11/22 : PAGE 1  
CIA-RDP78-05867A000100050043-7 *est Africa* ORANGE MOUTH *C*


GEOGRAPHIC COORDINATES 28.33 S 16.26 E MAP REFERENCE WAS 1396

TITLE Natives working the marine terraces in diamond area.

DATE OF PICTURE 1946 SOURCE [ ] [ ] 25X1  
25X1

CLASSIFICATION *Rest*

CAPTIONED BY [ ] [ ] 25X1

CIA PHOTO ACCESSION NO. <i>100050043-7</i>		REF ID: <i>A650</i>	
Declassified in Part - Sanitized Copy Approved for Release 2011/11/22 : <i>TOP SECRET</i>			
CIA-RDP78-05867A000100050043-7 <i>st Africa</i>		ORANGE MOUTH	
GEOGRAPHIC COORDINATES		REFERENCE	
<i>28.33 S 16.26 E</i>		<i>WAC 1396</i>	
TITLE <i>diamond</i> <i>Native workers clean out every nook and cranny in the marine terraces.</i>			
DATE OF PICTURE		25X1	
<i>1946</i>	<i>50</i>		
CLASSIFICATION		25X1	
<i>Rest</i>			
CAPTIONED BY		25X1	
Declassified in Part - Sanitized Copy Approved for Release 2011/11/22 : <i>TOP SECRET</i>			
CIA-RDP78-05867A000100050043-7		CAPTION REPORT	



CIA PHOTO ACCESSION NO. 1 1237 12587 12 June 50

Declassified in Part - Sanitized Copy Approved for Release 2011/11/22 : CIA-RDP78-05867A000100050043-7 *east Africa* *Orange Mouth*

GEOGRAPHIC COORDINATES 28.33 S 16.26 E ✓ *WAC 1396*

TITLE *Giant scoop shovel which removes the overburden of sand.*

*WAC* 25X1

DATE OF PICTURE 1946  

CLASSIFICATION *Rest* 25X1

Declassified in Part - Sanitized Copy Approved for Release 2011/11/22 : CIA-RDP78-05867A000100050043-7 CAPTION REPORT 25X1

CIA (PHOTO ACCESSION NO.) 21 227 | LOT NO. 12 Camp 50

Declassified in Part - Sanitized Copy Approved for Release 2011/11/22 : ACE

CIA-RDP78-05867A000100050043-7 *est Africa* ORANGE MOUTH

GEOGRAPHIC COORDINATES 28.33S 16.26E ✓ WAC 1396

TITLE ORAMBO mule driver. note tattooing.

DATE OF PICTURE 1946 SOURCE [redacted] 25X1

CLASSIFICATION *Rest* 25X1

Declassified in Part - Sanitized Copy Approved for Release 2011/11/22 : 25X1

CIA-RDP78-05867A000100050043-7 CAPTION REPORT

AREA (AMS NO.)	27	COUNTRY	South West Africa	PROVINCE		CITY	ORANGE MOUTH
GEOGRAPHIC COORDINATES	28.33 S 16.26 E		K/AC 1396				
TITLE	"Jigs" where diamondiferous gravel is fed into agitating sieves (Diamonds, which are heavier than other gravel, sink to the bottom of the sieve while lighter stones are agitated off)						
DATE OF PICTURE	1946	SOURCE					
CLASSIFICATION	Rest						25X1
CAPTIONED BY						25X1	

CIA PHOTO ACCESSION NO.

30229 TR 589 12 July 50

Declassified in Part - Sanitized Copy Approved for Release 2011/11/22 : CIA-RDP78-05867A000100050043-7 *Post Office* WIRANGE Mouth

GEOGRAPHIC COORDINATES


28.33 S 16.26 E ← WAC 1396

TITLE

*Tramway Sand is flushed out of tramway with water instead of blown away by wind.*

DATE OF PICTURE

1946



25X1

25X1

CLASSIFICATION

*Rest*

CAPTIONED BY

Declassified in Part - Sanitized Copy Approved for Release 2011/11/22 : CIA-RDP78-05867A000100050043-7

CAPTION REPORT

25X1



Declassified in Part - Sanitized Copy Approved for Release 2011/11/22 : info 50



CIA-RDP78-05867A000100050043-7 35X1

AREA (AWS NO.)	27	COUNTRY	South West Africa	PROVINCE		PLACE	ORANGE Mouth
GEOGRAPHIC COORDINATES	28.33 S 16.26 E		MAP REFERENCE	WAL 1396			
TITLE							
DATE OF PICTURE	1946	SOII					
CLASSIFICATION	Rach						25X1
CAPTIONED BY							

25X1  
25X1

Declassified in Part - Sanitized Copy Approved for Release 2011/11/22 :

CIA-RDP78-05867A000100050043-7

AREA (AMS NO.)	<i>JY</i>	COUNTRY	<i>South West Africa</i>	PROVINCE		PLACE	<i>ORANGE Mouth</i>
GEOGRAPHIC COORDINATES	<i>28.33 S 16.26 E</i>		MAP REFERENCE		<i>WAC 1396</i>		
TITLE	<i>Diamondiferous sand and gravel, is loaded on mule drawn cocopans and hauled to wash machines</i>						
DATE OF PICTURE	<i>1946</i>	SOURCE OF PICTURE					
CLASSIFICATION	<i>Rest</i>						<i>25X1</i>
CAPTIONED BY			CAPTION DEPARTMENT		<i>25X1</i>		

AREA (AMS NO.)	24	COUNTRY	South West Africa	PROVINCE		PLACE	ORANGE Mouth
GEOGRAPHIC COORDINATES	28.33S 16.26E		WAC 1396				
TITLE	Diamondiferous sand and gravel from marine terraces is loaded on mule drawn, co ceppans and hauled by wash machines						
DATE OF PICTURE	1946	SOUR					
CLASSIFICATION	Restr						25X1
CAPTIONED							25X1

CIA PHOTO ACCESSION NO. 35225 | LOT NO. 128 | PAGE 250  
Declassified in Part - Sanitized Copy Approved for Release 2011/11/22 : CIA-RDP78-05867A000100050043-7 West Africa BOGENFELS

GEOGRAPHIC COORDINATES 27.27 S 15.25 E WAC 1302

TITLE Native worker shovels diamondiferous gravel into trommel.

25X1

DATE OF PICTURE 1946

25X1

CLASSIFICATION Restricted

25X1

Declassified in Part - Sanitized Copy Approved for Release 2011/11/22 : CIA-RDP78-05867A000100050043-7 CAPTION REPORT

Declassified in Part - Sanitized Copy Approved for Release 2011/11/22 : 050  
CIA-RDP78-05867A000100050043-7

PROVINCE: South West Africa PLACE: ORANGE MONTH

GEOGRAPHIC COORDINATES: 28 33 S 16 26 E WAC: 1396

TITLE: Part of 8 miles of barbed wire fence which surrounds the settlement (in distance)



ILLEGIB

DATE OF PICTURE: 1946 SOURCE: [Redacted] [Redacted] 25X1  
25X1

CLASSIFICATION: Rest

Declassified in Part - Sanitized Copy Approved for Release 2011/11/22 : page 50

CIA-RDP78-05867A000100050043-7 B587

AREA (AMS NO.)	24	COUNTRY	South West Africa	PROVINCE		PLACE	Bogenfels
GEOGRAPHIC COORDINATES	27.27 S	15.25 E	✓	WAC 1303			
TITLE	Skeleton Coast						
							25X1
DATE OF PICTURE	1946	50					
							25X1
CLASSIFICATION	Rest						25X1
CAPTIONED BY				VERIFIED BY			

Declassified in Part - Sanitized Copy Approved for Release 2011/11/22 :

CIA-RDP78-05867A000100050043-7

CAPTION REPORT

Declassified in Part - Sanitized Copy Approved for Release 2011/11/22 : *unc 50*

CIA-RDP78-05867A000100050043-7

AREA NAME NO. 1	<i>27</i>	COUNTRY	<i>South West Africa</i>	PROVINCE		PLACE	<i>BOGENFELS</i>
GEOGRAPHIC COORDINATES	<i>27.27 S 15.25 E</i>			<i>Trans. WAC. 1302</i>			
TITLE	<i>Skeleton Roosky coast. Natural bridge, center</i>						
DATE OF PICTURE	<i>1946</i>						
CLASSIFICATION	<i>Rest</i>						
CAPTIONED							

25X1

25X1

25X1

CAPTION REPORT

Declassified in Part - Sanitized Copy Approved for Release 2011/11/22 :

CIA-RDP78-05867A000100050043-7

Declassified in Part - Sanitized Copy Approved for Release 2011/11/22 : *me 50*

CIA-RDP78-05867A000100050043-7 *2221*

AREA (AMS NO.)	<i>94</i>	COUNTRY	<i>South West Africa</i>	PROVINCE		PLACE	<i>BOGENFELS</i>
GEOGRAPHIC COORDINATES	<i>27.27 S</i>	<i>15.25 E</i>		MAP REFERENCE	<i>Tunes</i>		
TITLE	<i>Natural bridge along rocky coast</i>						
							25X1
DATE OF PICTURE	<i>1946</i>	SOURCE OF PICTURE					
							25X1
CLASSIFICATION	<i>Rest</i>						
CAPTIONED BY		APPROVED BY					
							25X1

Declassified in Part - Sanitized Copy Approved for Release 2011/11/22 :

CIA-RDP78-05867A000100050043-7



AREA (AWS NO.)	24	COUNTRY	South West Africa	PROVINCE	Hereroland	PAGE	50
GEOGRAPHIC COORDINATES	27 11 S 15 18 E		WAC 1302				
TITLE	OVAMBO worker is x-rayed before going home						
Ovambo can stay away from their native reserve only 2 years. Women and girls are not allowed to leave at any time.							
DATE OF PICTURE	1946	[Redacted]		[Redacted]		25X1	
CLASSIFICATION	Rest	[Redacted]		[Redacted]		25X1	
CAPTIONED BY	[Redacted]	[Redacted]		[Redacted]		25X1	

35219 | B587

2 June 50

C

Declassified in Part - Sanitized Copy Approved for Release 2011/11/22 :

CIA-RDP78-05867A000100050043-7

see office

BOGENFELS

GEOPATHIC COORDINATES

MAP REFERENCE

TITLE 27.29 S 15.25 E ✓ Times

Picking out diamonds from sieved gravel.  
As diamonds are placed in small locked  
cans, they are recorded on check board

25X1

DATE OF PICTURE

1946

50

CLASSIFICATION

Rest

25X1

CAPTIONED BY

VERIFIED BY

Declassified in Part - Sanitized Copy Approved for Release 2011/11/22 :

25X1

CIA-RDP78-05867A000100050043-7

CONTINUED NEXT PAGE

CIA PHOTO ACQUISITION 352181 B587 12 June 50

Declassified in Part - Sanitized Copy Approved for Release 2011/11/22 : 3050760

CIA-RDP78-05867A000100050043-7 *Lyuba* MAP REFERENCE

GEOGRAPHIC COORDINATES 27.29S 15.25E

TITLE Oyambo workers at diamond dippings moves  
peg in rubble-like scene (wand marking  
another diamond that has been recovered.

25X1

DATE OF PICTURE 1946 5000 25X1

CLASSIFICATION *Restr* CAPTIONED BY

Declassified in Part - Sanitized Copy Approved for Release 2011/11/22 : 25X1

CIA-RDP78-05867A000100050043-7 CAPTION REPORT



35216 | B 5-37

12 June 50

✓

Declassified in Part - Sanitized Copy Approved for Release 2011/11/22

CIA-RDP78-05867A000100050043-7

*South Africa*

NAMIB DESERT

GEOGRAPHIC COORDINATES

MAP REFERENCE

TITLE


Tri-lingual warning sign posted all along borders of forbidden area.

25X1

DATE OF PICTURE

1946

SOURCE OF PICTURE



CLASSIFICATION

25X1

CAPTIONED BY

REFERENCE BY

Declassified in Part - Sanitized Copy Approved for Release 2011/11/22 :

CIA-RDP78-05867A000100050043-7

CAPTION REFERENCE

CIA PHOTO ACCESSION NO. 35215 1257		1 Aug 50	
Declassified in Part - Sanitized Copy Approved for Release 2011/11/22 : CIA-RDP78-05867A000100050043-7			
GEOGRAPHIC COORDINATES		DATE REFERENCE	
27.11B 15.18E		wac 1302	
TITLE			
X-RAY station where each person leaving the diamond area is x-rayed and his clothing, belongings, and luggage fluoroscoped.			
DATE OF PICTURE			25X1
1946	50		
CLASSIFICATION			25X1
CAPTIONED BY		VERIFIED BY	

CIA PHOTO ACCESSION NO.		312141 B 587	2 June 50
Declassified in Part - Sanitized Copy Approved for Release 2011/11/22		PLACE	
CIA-RDP78-05867A000100050043-7		at Uru	Elizabeth Bay.
GEOGRAPHIC COORDINATES		DATE	
26.52 S 15.12 E		June 50	
TITLE		SUBJECT	
Ghost town. Roof timbers, have been salvaged for buildings at Orange Mouth.		Tunn. Sanitation piping and flooring	
		25X1	
DATE OF PICTURE		SUBJECT	
1946		[Redacted]	
CLASSIFICATION		25X1	
REST		CAPTIONED BY	
CAPTIONED BY		VERIFIED BY	
[Redacted]		[Redacted]	
Declassified in Part - Sanitized Copy Approved for Release 2011/11/22 :		25X1	
CIA-RDP78-05867A000100050043-7		CAPTION REPORT	

35213   B 587		12 June 50	
Declassified in Part - Sanitized Copy Approved for Release 2011/11/22 : CIA-RDP78-05867A000100050043-7			TRACE
GEOGRAPHIC COORDINATES		REFERENCE	
26.39 S 15.10 E		WAC 1303	
TITLE			
Chief of the Diamond Detective Department checks in a colored guard at <sup>entrance of</sup> Diamond Area Number One			
Southwest } Diamond area one <del>two</del> from Orange Mouth to Luderitz two - " Luderitz to WALVIS KAKKOVELD. 25X1			
DATE OF PICTURE		SOI	
1946			
CLASSIFICATION			
Restr 25X1			
CAPTIONED BY			
Declassified in Part - Sanitized Copy Approved for Release 2011/11/22 : CIA-RDP78-05867A000100050043-7			25X1



CIA (PHOTO ACCESSION NO.)		LOT NO.		STATE	
Declassified in Part - Sanitized Copy Approved for Release 2011/11/22 : CIA-RDP78-05867A000100050043-7					
GEOGRAPHIC COORDINATES		PROVINCE	PLACE		
26.39 S 15.10 E ✓		South West Africa	Luderitz C		
MAP REFERENCE		wac 1302			
TITLE					
Looking across the bay to the town.					
DATE OF PICTURE		50			
1946					25X1
CLASSIFICATION					
Rest					
CAPTIONED BY		VERIFIED BY			
				25X1	

35211 B.587 126 May 30

Declassified in Part - Sanitized Copy Approved for Release 2011/11/22 : DIAZ POINT

CIA-RDP78-05867A000100050043-7

GEOGRAPHIC COORDINATES 26.38 S 15.05 E MAP REFERENCE WAC 1302

TITLE DIAZ CROSS

Bartolomeu Diaz, Portuguese explorer

landed here in 1486

25X1

DATE OF PICTURE 1946

CLASSIFICATION

25X1

CAPTIONED BY Reck

VERIFIED BY

25X1

Declassified in Part - Sanitized Copy Approved for Release 2011/11/22 :

CIA-RDP78-05867A000100050043-7

002101 B 587

126 1114 20

Declassified in Part - Sanitized Copy Approved for Release 2011/11/22 : LUDERITZ (N12)

CIA-RDP78-05867A000100050043-7

COUNTRY

PROVINCE

FILE

MAP REFERENCE

26.39 S 15.10 E

was 1302

TITLE

Lighthouse 9 miles from town.

25X1

DATE OF PICTURE

1946

SOURCE

25X1

CLASSIFICATION

Rest

CAPTIONED BY

VERIFIED BY

25X1

Declassified in Part - Sanitized Copy Approved for Release 2011/11/22 :

CIA-RDP78-05867A000100050043-7

352031 0581

126 may 46

Declassified in Part - Sanitized Copy Approved for Release 2011/11/22 : uderitz

CIA-RDP78-05867A000100050043-7

PROVINCE

PLACE

26.39 S 15.10 E ✓

MAP REFERENCE

Wac 1302

TITLE

Bioscope

25X1

DATE OF PICTURE

1946

SOI

CLASSIFICATION

Restr

25X1

CAPTURED BY

VERIFIED BY

Declassified in Part - Sanitized Copy Approved for Release 2011/11/22 :

25X1

CIA-RDP78-05867A000100050043-7

002001 B587

126 1/2 1/2 1/2

Declassified in Part - Sanitized Copy Approved for Release 2011/11/22 : LUDERITZ ✓

CIA-RDP78-05867A000100050043-7 see map MAP REFERENCE

26.39 S 15.10 E ←

WA C1302

TITLE  
Kapp's Hotel, ~~right~~ Tri-lingual sign warns public about crossing railroad.

Scene of many high jinks during diamond rush.

DATE OF PICTURE 1946



25X1

25X1

CLASSIFICATION  
Rest

CAPTIONED

VERIFIED BY

25X1

Declassified in Part - Sanitized Copy Approved for Release 2011/11/22 :

CIA-RDP78-05867A000100050043-7

ACCESSION NO. 1		LOT NO.	DATE
Declassified in Part - Sanitized Copy Approved for Release 2011/11/22 : May 50			
CIA-RDP78-05867A000100050043-7			
27 South West Africa		Luderitz	
GEOGRAPHIC COORDINATES		PROVINCE	
26.39 S 15.10 E ✓		Luar 1302	
TITLE			
Swimming across the Bay toward Seal Island			
DATE OF PICTURE		SU	
1946			
CLASSIFICATION			
Restricted			
CAPTIONED		REVIEWED BY	
FORM NO. 40-53		CAPTION REPORT	

25X1  
25X1  
25X1

ACQUISITION APPROPRIATION NO. 1		LOT NO.	DATE
CIA-RDP78-05867A000100050043-7			May 50
2 Y South West Africa			LUDERITZ
GEOGRAPHIC COORDINATES		WAR REFERENCE	
26.39 S 15.10 E ✓		WAC 1302	
TITLE			
Fishing fleet and town from Shark Island			
DATE OF PICTURE		SOURCE OF PICTURE	
1946			25X1
CLASSIFICATION			
Restr			
CAPTIONED		VERIFIED BY	
			25X1
FORM NO. 60-53			
CAPTION REPORT			

50205 | B587

126 images

Declassified in Part - Sanitized Copy Approved for Release 2011/11/22 : Luderitz

CIA-RDP78-05867A000100050043-7

PROVINCE

FILE

GEOGRAPHICAL COORDINATES

MAP REFERENCE

26.39 S 15.10 E

WAC 1302

TITLE  
S. Bay, Shark Island, left. Seal Island, right.

DATE OF PICTURE

SOURCE OF PICTURE

1946

25X1

25X1

CLASSIFICATION

Rest

CAPTIONED BY

VERIFIED BY

25X1

Declassified in Part - Sanitized Copy Approved for Release 2011/11/22 :

CIA-RDP78-05867A000100050043-7



30204 | B587

126 3 May 20

Declassified in Part - Sanitized Copy Approved for Release 2011/11/22 : Luderitz ✓

CIA-RDP78-05867A000100050043-7 221 4/11/20

26.39 S 15.10 E WAC 1302

Looking across ~~the~~ way to Shark Island  
(now connected with mainland). ~~South Island~~

DATE OF PICTURE 1946

CLASSIFICATION Rest

CAPTIONS

Declassified in Part - Sanitized Copy Approved for Release 2011/11/22 :  
CIA-RDP78-05867A000100050043-7

30203 85587

126 11/11/22

Declassified in Part - Sanitized Copy Approved for Release 2011/11/22 : LUDERITZ U

CIA-RDP78-05867A000100050043-7

26.39 S 15.10 E



WAS REFERENCE  
KVAC 1302

TITLE

Town, harbor in background:

DATE OF PICTURE	1946	SOURCE	[Redacted]	[Redacted]	25X1
					25X1

CLASSIFICATION	Rest			
CAPTIONED	[Redacted]	VERIFIED BY	[Redacted]	25X1

Declassified in Part - Sanitized Copy Approved for Release 2011/11/22 :

CIA-RDP78-05867A000100050043-7

JULUC | B 587

26 May 50

Declassified in Part - Sanitized Copy Approved for Release 2011/11/22 : LUDERITZ C

CIA-RDP78-05867A000100050043-7

26.39S 15.10E ✓

WAL 1302

TITLE  
Bathing beach on outskirts of town. German Lutheran Church in background.

25X1

DATE OF PICTURE

1946

SOU

CLASSIFICATION

Rest

25X1

CAPTIONED

VERIFIED BY

Declassified in Part - Sanitized Copy Approved for Release 2011/11/22 :

25X1

CIA-RDP78-05867A000100050043-7

00201175587

126 May 50

ARPA TAMP. NO. 1 COUNTRY PROVINCE PROJECT

Declassified in Part - Sanitized Copy Approved for Release 2011/11/22 : Luderitz C

CIA-RDP78-05867A000100050043-7

26.39 S 15.10 E

WAC 1302

TITLE Bathing beach. Radio tower, background.

DATE OF PICTURE

1946

50

25X1

25X1

CLASSIFICATION

Rest

CAPTIONED

VERIFIED BY

25X1

Declassified in Part - Sanitized Copy Approved for Release 2011/11/22 :

CIA-RDP78-05867A000100050043-7

AREA (AMS NO.)	COUNTRY	DATE	FILE
0000013587		26 May 53	LUDERITZ
Declassified in Part - Sanitized Copy Approved for Release 2011/11/22 : CIA-RDP78-05867A000100050043-7			
TITLE	MAP REFERENCE		
26.39 S 1510 E ✓	WAC 1302		
Street scene, 4 crayfish canneries + bus			
bundry in the town			
DATE OF PICTURE	SOURCE OF PICTURE		25X1
1946			25X1
CLASSIFICATION			
Rest			
CAPTION	VERIFIED BY		25X1

35100 1B 587

126 11/11/22 ✓

Declassified in Part - Sanitized Copy Approved for Release 2011/11/22 : UDERITZ ✓

CIA-RDP78-05867A000100050043-7

26.39S 15.10E ✓

WAF REFERENCE WAC 1302

TITLE ~~Fishes~~ Fishing smack made by the towns only boat builder.

25X1

Firm name - DIESWANDT

DATE OF PICTURE 1946

SOURCE



CLASSIFICATION Rest

25X1

CAPTIONED

VERIFIED BY

25X1

Declassified in Part - Sanitized Copy Approved for Release 2011/11/22 :

CIA-RDP78-05867A000100050043-7

30130 18587

126 May 00

Declassified in Part - Sanitized Copy Approved for Release 2011/11/22 : Kolmanskop

CIA-RDP78-05867A000100050043-7

26.40 S 15.14 E

Times


Railroad laid on desert sand,

Site of discovery of first diamond in South West

25X1

DATE OF PICTURE  
1946

SOURCE OF PICTURE



CLASSIFICATION  
Rest

25X1

CAPTIONED

Declassified in Part - Sanitized Copy Approved for Release 2011/11/22 : 25X1  
CIA-RDP78-05867A000100050043-7

00201 13587

26 May 70

✓

COUNTRY		PROVINCE		TITLE	
USA		WAC		Luderitz	
CIA-RDP78-05867A000100050043-7		WAC REFERENCE			
26.39 S 15.10 E		WAC 1302			
TITLE					
25X1					
DATE OF PICTURE		SOURCE OF PICTURE			
1946					
CLASSIFICATION					
25X1					
CAPTIONED		VERIFIED BY			
Rest					



35195 B.587

126 May 50

C

Declassified in Part - Sanitized Copy Approved for Release 2011/11/22 : CIA-RDP78-05867A000100050043-7

LUDERITZ

26.39 S 15.10 E ✓ WAC 1302

TITLE Episcopal Church

25X1

atop a vari colored rock hill

DATE OF PICTURE 1946 SO [ ] - [ ]

CLASSIFICATION Rust 25X1

CAPTIONED [ ] VERIFIED BY [ ]

Declassified in Part - Sanitized Copy Approved for Release 2011/11/22 : CIA-RDP78-05867A000100050043-7

25X1

30115 | B 587

26 May 50

C

Declassified in Part - Sanitized Copy Approved for Release 2011/11/22 : CIA-RDP78-05867A000100050043-7

23.15 S 15.0 E ✓ Times

NAMIB DESERT

Sign points way to two Karakul farms.

25X1

DATE OF PICTURE 1946 SOURCE OF PICTURE

CLASSIFICATION Rest 25X1

CAPTIONED BY VERIFIED BY

Declassified in Part - Sanitized Copy Approved for Release 2011/11/22 : CIA-RDP78-05867A000100050043-7 25X1

ARFA (AMS NO.)	COUNTRY	PROVINCE	DATE	PROJECT
	13587		26 May 30	
Declassified in Part - Sanitized Copy Approved for Release 2011/11/22 : CIA-RDP78-05867A000100050043-7				
23.15 S 15.0 E			NAMIB DESERT	
TITLE			Tunis	
Point on SWAKOPMUND - WINDHOEK highway where desert begins.				
25X1				
DATE OF PICTURE	SOU			
1946				
CLASSIFICATION				
Restr				25X1
CAPTURED BY		REF. FILED BY		

AREA (AMC NO.)	COUNTRY	PROVINCE	PLACE
30111 13587		126 rlay 20	
Declassified in Part - Sanitized Copy Approved for Release 2011/11/22 : NAMIB DESERT			
CIA-RDP78-05867A000100050043-7			
TITLE	MAP REFERENCE:		
23.158 15.0 E	Tunus		
Beef cattle graze on dry tufted grass near FRANGO Mountains.			
			25X1
DATE OF PICTURE	SOURCE		
1946			
CLASSIFICATION	25X1		
CAPTIONS	VERIFIED BY		
Declassified in Part - Sanitized Copy Approved for Release 2011/11/22 :			
			25X1
CIA-RDP78-05867A000100050043-7			