

JUL 1952

26 May 50

AREA (AMS NO.) | COUNTRY | PROVINCE | PLACE

Declassified in Part - Sanitized Copy Approved for Release 2011/11/22 : Cape Cross

CIA-RDP78-05867A000100050044-6 | MAP REFERENCE

21 46S 13.58 F | Wac 1273

TITLE

Seals. One of the few places in the world where seals stay on the mainland.

25X1

DATE OF PICTURE

1946

CLASSIFICATION

25X1

CAPTION

Declassified in Part - Sanitized Copy Approved for Release 2011/11/22 : 25X1

CIA-RDP78-05867A000100050044-6

AREA TAMS NO. 1	COUNTRY	PROVINCE	DATE
			26 May 50
Declassified in Part - Sanitized Copy Approved for Release 2011/11/22 : CIA-RDP78-05867A000100050044-6			Cape Cross
TITLE	COORDINATES	MAP REFERENCE	
21.46 S 13.58 E ✓		Wae 1273	
Last outpost of civilization along the so-called Skeleton Coast			
DATE OF PICTURE	SOURCE		
1946			
CLASSIFICATION	25X1		
CAPTIONED	VERIFIED BY	25X1	

Declassified in Part - Sanitized Copy Approved for Release 2011/11/22 :

CIA-RDP78-05867A000100050044-6

00100 13587 26 May 50

AREA (AMS NO.) COUNTRY 26 May 50

Declassified in Part - Sanitized Copy Approved for Release 2011/11/22 : CIA-RDP78-05867A000100050044-6 *see page* Cape Cross

TITLE 21465 1358E ✓ MAP REFERENCE was 1273

Guest house and mess hall for the whites

Cloudy sky is usual. It is bitterly cold most of the time despite the nearby <sup>braking</sup> Namib Desert. The Benguela Current from the Antarctic keeps it ~~loopy~~ cold.

DATE OF PICTURE 1946 SO [redacted] 25X1

CLASSIFICATION [redacted] 25X1

CAPTIONS *Post* VERIFIED BY [redacted]

Declassified in Part - Sanitized Copy Approved for Release 2011/11/22 : CIA-RDP78-05867A000100050044-6 25X1

AREA (AMS. NO.)	COUNTRY	PROVINCE	DATE
	1228 E	126 May 50	
Declassified in Part - Sanitized Copy Approved for Release 2011/11/22 : CIA-RDP78-05867A000100050044-6			Cape Cross
TITLE	1228 E		
Sealing station, where seals are skinned and bone and meat processed for cattle fodder and fertilizer.			
(Most of seal skins are exported to U.S. to be processed tanned in St. Louis. Only other place where they are processed is London)			
DATE OF PICTURE	SUBJECT		
1946		25X1	
CLASSIFICATION			25X1
Risk			
CAPTIONED BY	VERIFIED BY		25X1
FORM NO.			
Declassified in Part - Sanitized Copy Approved for Release 2011/11/22 : CIA-RDP78-05867A000100050044-6			

AREA TAMS NO. 1 COUNTRY 126 May 50 PROVINCE

Declassified in Part - Sanitized Copy Approved for Release 2011/11/22 : CIA-RDP78-05867A000100050044-6

MAP REFERENCE CAPE CROSS

TITLE 12.28 E 12.73

Coarse salt which has been scooped out of Troughs into which salty water has seeped to dry, is loaded into wheelbarrows and sacks.

25X1

DATE OF PICTURE 1946

25X1

CLASSIFICATION Rest

CAPTIONED BY VERIFIED BY 25X1

Declassified in Part - Sanitized Copy Approved for Release 2011/11/22 : CIA-RDP78-05867A000100050044-6

AREA (AMS NO.)	COUNTRY	PROVINCE	PLACE
00-01 112581		126 May 50	
Declassified in Part - Sanitized Copy Approved for Release 2011/11/22 : CIA-RDP78-05867A000100050044-6			Cape Cross
MAP REFERENCE		W 1273	
TITLE		Workman shapes salt blocks into circular chunks (with axe)	
25X1			
DATE OF PICTURE	SOURCE		
1946			
25X1			
CLASSIFICATION			
Rest			
CAPTIONED BY	VERIFIED BY		
		25X1	

Declassified in Part - Sanitized Copy Approved for Release 2011/11/22 :

CIA-RDP78-05867A000100050044-6

AREA (AMS NO.)	COUNTRY	PROVINCE	DATE
	10281		26 May 50
Declassified in Part - Sanitized Copy Approved for Release 2011/11/22 : CIA-RDP78-05867A000100050044-6			
TITLE	MAP REFERENCE	PLACE	
300 lb. blocks of salt ready for shipment by lorry across the desert from to Swakop- mund.	WAC 1273	Cape Cross	
			25X1
DATE OF PICTURE	SO		
1946			
CLASSIFICATION			25X1
CAPTION	VERIFIED BY		
Resh			25X1
FORM NO.			
Declassified in Part - Sanitized Copy Approved for Release 2011/11/22 : CIA-RDP78-05867A000100050044-6			

AREA (AMS NO.)	COUNTRY	PROVINCE	TRACT
112081		126 May 50	
Declassified in Part - Sanitized Copy Approved for Release 2011/11/22 : CIA-RDP78-05867A000100050044-6			CAPE CROSS ✓
TITLE	MAP REFERENCE		
21.468 13.58E	WAC 1273		
Salt pans Ovambo workers' bunk house left.			
DATE OF PICTURE	SO		
1946			
CLASSIFICATION			
Rest			
CAPTIONED BY	VERIFIED BY		
Declassified in Part - Sanitized Copy Approved for Release 2011/11/22 : CIA-RDP78-05867A000100050044-6			

25X1  
-25X1

25X1



CIA (PHOTO ACCESSION NO.)

LOT NO.

DATE

Declassified in Part - Sanitized Copy Approved for Release 2011/11/22 : *ay 50*

CIA-RDP78-05867A000100050044-6

PROVINCE

PLACE

*South West Africa*

*CAPE CROSS*

GEOGRAPHIC COORDINATES

WAF REFERENCE

*21.46 S 13.58 E*

*wac 1273*

TITLE

*OVAMBOS train and chert as they left  
Road 300 W. salt blocks for shipment  
to Swakopmund*

*explos OVAMBOS heading 300 lb salt block for  
shipment to Swakopmund*

DATE OF PICTURE

SOI

*1946*

25X1

25X1

CLASSIFICATION

*Rest*

CAPTIONED BY

VERIFIED BY

25X1

Declassified in Part - Sanitized Copy Approved for Release 2011/11/22 :

CIA-RDP78-05867A000100050044-6

CAPTION REPORT

13587

26 May 50

AREA (AMS NO.) | COUNTRY | PROVINCE | REF. NO.

Declassified in Part - Sanitized Copy Approved for Release 2011/11/22 : CIA-RDP78-05867A000100050044-6

23.15 S 15.0 E | MAP REFERENCE: NAMIB DESERT

TITLE

Eroded gully in background carries this trickle of SWAKOP River to the sea

25X1

DATE OF PICTURE | SOURCE

1946

CLASSIFICATION

Secret

25X1

CAPTIONED BY | VERIFIED BY

25X1

Declassified in Part - Sanitized Copy Approved for Release 2011/11/22 : CIA-RDP78-05867A000100050044-6

AREA (AMS NO.) 35182 COUNTRY 105587 DATE 26 May 50

Declassified in Part - Sanitized Copy Approved for Release 2011/11/22 : CIA-RDP78-05867A000100050044-6 SWAKOPMUND

TITLE 22.41 S 14.32 E

German chalet

25X1

DATE OF PICTURE 1946

25X1

CLASSIFICATION Secret

CAPTIONED BY [redacted] VERIFIED BY [redacted]

25X1

Declassified in Part - Sanitized Copy Approved for Release 2011/11/22 : CIA-RDP78-05867A000100050044-6

15181		LOT NO.	DATE
Declassified in Part - Sanitized Copy Approved for Release 2011/11/22 : CIA-RDP78-05867A000100050044-6		17 May 53	
22.41S 14.32E ✓		Swakopmund	
TITLE		MAP REFERENCE	
The West Africa			
		25X1	
DATE OF PICTURE	SON		
1946			
CLASSIFICATION			
Kest			
CAPTIONED	VERIFIED BY		25X1
FORM NO. SEP 1948			25X1

CAPTION REPORT

AREA (AMS NO.) 12081 COUNTRY 126 PROVINCE 126

Declassified in Part - Sanitized Copy Approved for Release 2011/11/22 : CIA-RDP78-05867A000100050044-6

TITLE 44-41-14.32 E MAP REFERENCE Syvakopmund

Beach with Form in background.

25X1

DATE OF PICTURE 1946

25X1

CLASSIFICATION Secret

CAPTIONED BY [redacted] VERIFIED BY [redacted]

25X1

Declassified in Part - Sanitized Copy Approved for Release 2011/11/22 : CIA-RDP78-05867A000100050044-6

AREA (AMS NO.) 15087 COUNTRY 126 May 50 PROVINCE Swakopmund

Declassified in Part - Sanitized Copy Approved for Release 2011/11/22 : CIA-RDP78-05867A000100050044-6

TITLE 22.41 S 14.32 E MAP REFERENCE

Railroad station

25X1

DATE OF PICTURE 1946

25X1

CLASSIFICATION

CAPTIONED

25X1

Declassified in Part - Sanitized Copy Approved for Release 2011/11/22 : CIA-RDP78-05867A000100050044-6

AREA (AMS NO.)	COUNTRY	13587	26 May 50	C
Declassified in Part - Sanitized Copy Approved for Release 2011/11/22 :			PLACE	
CIA-RDP78-05867A000100050044-6			SWAKOPMUND	
TITLE	22.413 14.32 E			
School, formerly of German jurisdiction				
				25X1
DATE OF PICTURE	1946	SOU		
CLASSIFICATION				25X1
CAPTIONED BY		VERIFIED BY		
Declassified in Part - Sanitized Copy Approved for Release 2011/11/22 :				
CIA-RDP78-05867A000100050044-6				

AREA (AMS NO.) | COUNTRY | PROVINCE | DATE

Declassified in Part - Sanitized Copy Approved for Release 2011/11/22 : CIA-RDP78-05867A000100050044-6

TITLE | MAP REFERENCE

[Empty title and map reference fields]

25X1

DATE OF PICTURE | SOURCE OF PICTURE

1946

CLASSIFICATION

25X1

CAPTIONED BY | VERIFIED BY

FORM NO. 40-63

Declassified in Part - Sanitized Copy Approved for Release 2011/11/22 : CIA-RDP78-05867A000100050044-6



FORM NO. 1 SEP 1948	COUNTRY USA	PROVINCE 26 May 50	OFFICE VVA/vis
Declassified in Part - Sanitized Copy Approved for Release 2011/11/22 : CIA-RDP78-05867A000100050044-6			
TITLE T-32 E	SUBJECT REFERENCE		
Entrance to dock			
			25X1
DATE OF PICTURE 1946	SOURCE		
CLASSIFICATION Restricted			25X1
CAPTIONED	VERIFIED BY		25X1
Declassified in Part - Sanitized Copy Approved for Release 2011/11/22 : CIA-RDP78-05867A000100050044-6			

AREA (AMS NO.) | COUNTRY USSR | PROVINCE 26 May 50 | PLACE Walvis

Declassified in Part - Sanitized Copy Approved for Release 2011/11/22 :

CIA-RDP78-05867A000100050044-6

TITLE 17.22.12 | MAP REFERENCE

Dock train at ~~the~~ mole ~~school~~

25X1

DATE OF PICTURE 1946 | SOL

CLASSIFICATION Rest | 25X1

CAPTIONED BY | VERIFIED BY

FORM NO. 60 | 25X1

Declassified in Part - Sanitized Copy Approved for Release 2011/11/22 :

CIA-RDP78-05867A000100050044-6

AREA TAMS NO. 1 13587 COUNTRY 126 May 50

Declassified in Part - Sanitized Copy Approved for Release 2011/11/22 : PLACE

CIA-RDP78-05867A000100050044-6 WALVIS

TITLE 14.32E MAP REFERENCE

~~The Wharf~~  
Walvis Bay Mole

25X1

DATE OF PICTURE 1946 SOURCE

CLASSIFICATION Rest 25X1

CAPTIONED BY [ ] VERIFIED BY

FORM NO. 25X1

Declassified in Part - Sanitized Copy Approved for Release 2011/11/22 :

CIA-RDP78-05867A000100050044-6

AREA (AMS NO.)	COUNTRY	INDICATED	DATE	PLACE
	1. DOR 1		26 May 53	
Declassified in Part - Sanitized Copy Approved for Release 2011/11/22 : CIA-RDP78-05867A000100050044-6				SWAKOPMUND
TITLE	MAP REFERENCE			
T. 32 E				
German style house				
25X1				
DATE OF PICTURE				
1946				
25X1				
CLASSIFICATION				
Rest				
CAPTIONED BY				
FORM NO. 60 SEP 1948	VERIFIED BY			
Declassified in Part - Sanitized Copy Approved for Release 2011/11/22 : CIA-RDP78-05867A000100050044-6				

AREA (AMS NO.)

COUNTRY

10001

ISSUANCE

26 May 50

Declassified in Part - Sanitized Copy Approved for Release 2011/11/22 :

CIA-RDP78-05867A000100050044-6

Yuma

MAP REFERENCE

Swakopmund

TITLE

17.32 E


DATE OF PICTURE

1946

SOURCE OF PICTURE

--

25X1  
ZDAI

CLASSIFICATION

Rest

CAPTIONED BY

--

VERIFIED BY

25X1

Declassified in Part - Sanitized Copy Approved for Release 2011/11/22 :

CIA-RDP78-05867A000100050044-6

FORM NO.  
SEP 1948 60

AREA (AMS NO.) 3011 COUNTRY 15287 DATE 26 May 58

Declassified in Part - Sanitized Copy Approved for Release 2011/11/22 : PLACE WALVIS

CIA-RDP78-05867A000100050044-6 ~~WALVIS~~ ~~WALVIS~~

TITLE ~~14.41 S 14.30 E~~ MAP REFERENCE: WALVIS BAY

Revolving elevated cranes  
handling cranes at the barge.

Best natural harbor on the South West Coast  
only port in the territory where ocean going  
vessels can tie up to the wharf

DATE OF PICTURE 1946

CLASSIFICATION Rest 25X1

CAPTIONED BY 25X1

FORM NO. 60 VERIFIED BY 25X1

Declassified in Part - Sanitized Copy Approved for Release 2011/11/22 :  
CIA-RDP78-05867A000100050044-6

FORM NO. 1	COUNTRY	1946	DATE	26 May 50
Declassified in Part - Sanitized Copy Approved for Release 2011/11/22 : CIA-RDP78-05867A000100050044-6		SWAKOPMUND		
Post office and magistrates office, left background. Light house, center right. workmen shoveling sand which will be used to cover streets buildings.				
DATE OF PICTURE	1946	SOURCE		25X1
CLASSIFICATION	Rest			
CAPTIONED		VERIFIED BY		25X1
FORM NO. 1 SEP 1948	Declassified in Part - Sanitized Copy Approved for Release 2011/11/22 : CIA-RDP78-05867A000100050044-6			

AREA (AMS NO.) | COUNTRY 112281 | PROJECT 126 May 50 | REFERENCE C  
Declassified in Part - Sanitized Copy Approved for Release 2011/11/22 : CIA-RDP78-05867A000100050044-6

TITLE  
South African Railways engine on the run between Keetmanshoop and Windhoek

25X1

DATE OF PICTURE | 1946 | SO | [ ] | [ ] | 25X1

CLASSIFICATION  
Secret  
CAPTIONED BY | [ ] | VERIFIED BY | [ ] | 25X1

FORM NO. SEP 1944 60.  
Declassified in Part - Sanitized Copy Approved for Release 2011/11/22 : CIA-RDP78-05867A000100050044-6



COUNTRY		126 May 50	
Declassified in Part - Sanitized Copy Approved for Release 2011/11/22 : CIA-RDP78-05867A000100050044-6		PLACE	TSES
TITLE			
Railway stop on the KEETMANSHOOP - Windhoek line.			
25X1			
DATE OF PICTURE	50		
1946			
CLASSIFICATION			25X1
Captioned			25X1
FORM NO.	VERIFIED BY		
SEP 1948			
Declassified in Part - Sanitized Copy Approved for Release 2011/11/22 : CIA-RDP78-05867A000100050044-6			

COUNTRY USSR 195 m. 450  
Declassified in Part - Sanitized Copy Approved for Release 2011/11/22 : CIA-RDP78-05867A000100050044-6  
MAP REFERENCE Windhoek

Karakul lambs of various colors shown indicate ~~the~~ experimental nature of their breeding.

25X1

DATE OF PICTURE 1946 SC

CLASSIFICATION Rest  
CAPTIONED  VERIFIED BY  25X1

Declassified in Part - Sanitized Copy Approved for Release 2011/11/22 : CIA-RDP78-05867A000100050044-6 25X1

COUNTRY		PROVINCE		PLACE	
USA		SOUTH CAROLINA		WINDHOLE	
Declassified in Part - Sanitized Copy Approved for Release 2011/11/22 : CIA-RDP78-05867A000100050044-6					
KARAKUL pelts are put into cotton bags for shipping					
DATE OF PICTURE					
1946		SOI		[REDACTED]	
CLASSIFICATION					
APTIONED BY					
[REDACTED]		VERIFIED BY			
Declassified in Part - Sanitized Copy Approved for Release 2011/11/22 : CIA-RDP78-05867A000100050044-6					

25X1  
25X1  
25X1

COUNTRY		12207		125 m		1946	
Declassified in Part - Sanitized Copy Approved for Release 2011/11/22 : CIA-RDP78-05867A000100050044-6				MAP REFERENCE		Windhoek	
House and <del>ground</del> out buildings beyond a field of lucerne on the Rietfontein - Bingenheim farm.							
DATE OF PICTURE		1946		SC		[Redacted]	
CLASSIFICATION							
CAPTIONED BY		Rosh		[Redacted]		[Redacted]	
FORM NO. EP 1948 60.		[Redacted]		VERIFIED BY		[Redacted]	
Declassified in Part - Sanitized Copy Approved for Release 2011/11/22 : CIA-RDP78-05867A000100050044-6							

25X1  
25X1

25X1

COUNTRY		10087	150	us 50
Declassified in Part - Sanitized Copy Approved for Release 2011/11/22 : CIA-RDP78-05867A000100050044-6				
U.S. F		MAP REFERENCE		Washburne ✓
Registered Karakul Karaba				
DATE OF PICTURE		1946	50	25X1 25X1
CLASSIFICATION				
CAPTIONED BY		Rest	25X1	
FORM NO. EP 1948 60-5		VERIFIED BY		
Declassified in Part - Sanitized Copy Approved for Release 2011/11/22 : CIA-RDP78-05867A000100050044-6				

COUNTRY USSR 75 m 50  
Declassified in Part - Sanitized Copy Approved for Release 2011/11/22 : Windhoek  
CIA-RDP78-05867A000100050044-6

Registered Karakul lamb

25X1

DATE OF PICTURE 1946 SO [ ] [ ]

CLASSIFICATION  
CAPTIONED BY  
FORM NO. 60-53 SEP 1948  
VERIFIED BY  
25X1

Declassified in Part - Sanitized Copy Approved for Release 2011/11/22 :  
CIA-RDP78-05867A000100050044-6

COUNTRY		25 m 20 50	
2 v		20 50	
Declassified in Part - Sanitized Copy Approved for Release 2011/11/22 : CIA-RDP78-05867A000100050044-6		FACE	
E		MAP REFERENCE	
Karakul ram.		windhoek	
DATE OF PICTURE		SOURCE	
1946		[Redacted]	
CLASSIFICATION		VERIFIED BY	
Rest		[Redacted]	
OPTIONED BY		FORM NO. SEP 1948 60-	
[Redacted]		25X1	
Declassified in Part - Sanitized Copy Approved for Release 2011/11/22 : CIA-RDP78-05867A000100050044-6		25X1	

GEOGRAPHIC		2 Y	COUNTRY	USSR	IPSO	125 m	450
Declassified in Part - Sanitized Copy Approved for Release 2011/11/22 : CIA-RDP78-05867A000100050044-6							
USSR				Windhoek			
Baled Karakul wool ready to ship to Port Elizabeth.							
25X1							
DATE OF PICTURE		1946	50				25X1
CLASSIFICATION							
Captioned by: <i>Rash</i>							
FORM NO. P 1948 60				VERIFIED BY			
25X1							



Declassified in Part - Sanitized Copy Approved for Release 2011/11/22 : CIA-RDP78-05867A000100050044-6

27

COUNTRY

135

50

Windhoek

Karakul pelt of highest grade

Grading is a matter of feeling as well as seeing

DATE OF PICTURE

1946

25X1  
25X1

CLASSIFICATION

CAPTIONED

Rash

25X1

FORM NO. P 1948 60-55

VERIFIED BY

Declassified in Part - Sanitized Copy Approved for Release 2011/11/22 :

CIA-RDP78-05867A000100050044-6

24	COUNTRY	SWA	125	50
Declassified in Part - Sanitized Copy Approved for Release 2011/11/22 : CIA-RDP78-05867A000100050044-6				Windhoek (NB)
Karakul sheep on Rietfontein-Binsenheim farms, 25 miles southwest of Windhoek				
DATE OF PICTURE	1946	SOU		
CLASSIFICATION				25X1
APTIONED BY	Rob			25X1
FORM NO. EP 1948 60.		VERIFIED BY		25X1
Declassified in Part - Sanitized Copy Approved for Release 2011/11/22 : CIA-RDP78-05867A000100050044-6				

PROGRAM	24	COUNTRY	15
Declassified in Part - Sanitized Copy Approved for Release 2011/11/22 : CIA-RDP78-05867A000100050044-6			
DATE OF PICTURE	1946	SOURCE	WINDHOEK
CLASSIFICATION	REST	VERIFIED BY	
FORM NO.	1948 86-53		

Native (Corrugated iron shack)

Native township. Corrugated iron shack

25X1  
25X1  
25X1

JY Declassified in Part - Sanitized Copy Approved for Release 2011/11/22 : 2458 CIA-RDP78-05867A000100050044-6	COUNTRY 105	REFERENCE Windhoek
Wartov township		
DATE OF PICTURE 1946		
CLASSIFICATION Restricted		
CAPTIONED BY [Redacted]		
VERIFIED BY [Redacted]		
FORM NO. P. 1948 60		

25X1

25X1

25X1

Declassified in Part - Sanitized Copy Approved for Release 2011/11/22 : <i>u50</i> CIA-RDP78-05867A000100050044-6	
COUNTRY	<i>125 20 50</i>
MAP REFERENCE	<i>Windhoek</i>
<i>Native cemetery</i>	
25X1	
DATE OF PICTURE	1946
CLASSIFICATION	<i>Rest</i>
CAPTIONED	
FORM NO.	VERIFIED BY
Declassified in Part - Sanitized Copy Approved for Release 2011/11/22 : CIA-RDP78-05867A000100050044-6	

Declassified in Part - Sanitized Copy Approved for Release 2011/11/22 : *ay 50*

CIA-RDP78-05867A000100050044-6

COUNTRY

*Windhoek*

*The oldest karakul buying house in the country*

DATE OF PICTURE

*1946*

50

25X1

25X1

CLASSIFICATION

*Restr*

25X1

PTIONED BY

FORM NO. 60  
P 1948

VERIFIED BY

Declassified in Part - Sanitized Copy Approved for Release 2011/11/22 :

CIA-RDP78-05867A000100050044-6



57 | GEOGRAPHIC | COUNTRY | 1946 | 1950 | 450  
Declassified in Part - Sanitized Copy Approved for Release 2011/11/22 : CIA-RDP78-05867A000100050044-6

Windhoek C

Towering ant heaps. These mounds, varying from one to ten feet in height are the homes of the destructive white ants or termites.

DATE OF PICTURE | 1946 | [ ] | [ ] | [ ] | 25X1  
25X1  
25X1

CLASSIFICATION | Resh | [ ] | [ ] | [ ] | 25X1  
CAPTIONED BY | [ ] | [ ] | [ ] | [ ] | [ ]  
FORM NO. P 1948 | [ ] | [ ] | [ ] | [ ] | [ ]  
VERIFIED BY | [ ] | [ ] | [ ] | [ ] | [ ]

Declassified in Part - Sanitized Copy Approved for Release 2011/11/22 : CIA-RDP78-05867A000100050044-6



GEOGRAPHY		COUNTRY	1946	1950	1955	1960	1965	1970	1975	1980	1985	1990	1995	2000	2005	2010	2015	2020
Declassified in Part - Sanitized Copy Approved for Release 2011/11/22 : CIA-RDP78-05867A000100050044-6															Windhoek		C	
Tri-lingual parking signs, British																		
30,000 Population divided into thirds is British, 1/3																		
Africans, 1/3 German																		
25X1																		
25X1																		
DATE OF PICTURE																		
1946															50			
CLASSIFICATION																		
Restr																		
OPTIONAL																		
FORM NO.																		
P 1946 00-53																		
Declassified in Part - Sanitized Copy Approved for Release 2011/11/22 : CIA-RDP78-05867A000100050044-6																		

GEOGRAPHIC		COUNTRY		REFERENCE	
JY		1946		Windhoek	
Schwerinshof					
DATE OF PICTURE		SC			
1946		[Redacted]		[Redacted]	
CLASSIFICATION					
Restr					
CAPTIONED BY					
[Redacted]					
FORM NO. 60				VERIFIED BY	
P 1946					

25X1

25X1

25X1



GEOGRAPHIC COORDINATES		PROVINCE	
27 S. 71		125 May 30	
Declassified in Part - Sanitized Copy Approved for Release 2011/11/22 : CIA-RDP78-05867A000100050044-6			Windhoek C
Emergency water supply. Hot mineral water from a 150 ft. borehole is run over a series of corrugated iron sheets, blown by fans and put in storage tanks to cool.			
25X1			
DATE OF PICTURE			
1946			
CLASSIFICATION			
Restr			
CAPTIONED BY			
FORM NO. P 1948 60-23		REVIEWED BY	
Declassified in Part - Sanitized Copy Approved for Release 2011/11/22 : CIA-RDP78-05867A000100050044-6			

GEOGRAPHY		COUNTRY	PROVINCE	DATE
24				125 May 50
Declassified in Part - Sanitized Copy Approved for Release 2011/11/22 : CIA-RDP78-05867A000100050044-6				Windhoek
SOURCE OF PHOTO		DESCRIPTION		
1946		Hot mineral water supply from a 150 ft. borehole is Corrugated iron sheets, blown by fans and put in storage tanks to cool, then piped to water supply is highly mineralized, containing sulphate, magnesium, lime, chlorides, etc.		
CLASSIFICATION		25X1		
CAPTIONED BY		25X1		
REST		25X1		
FORM NO. 60-1		VERIFIED BY		

28 | COUNTRY | 25 mm | 11 50  
Declassified in Part - Sanitized Copy Approved for Release 2011/11/22 : CIA-RDP78-05867A000100050044-6

KIT in Windhoek

Village (from rail road siding) now incorporated into township of Windhoek under Union government.

25X1

DATE OF PICTURE

1946

25X1

CLASSIFICATION

CAPTIONED BY *Rush*

25X1

FORM NO. P 124A 6

VERIFIED BY

Declassified in Part - Sanitized Copy Approved for Release 2011/11/22 :

CIA-RDP78-05867A000100050044-6

2Y

~~South West~~

PROVINCE

25 May 50

Declassified in Part - Sanitized Copy Approved for Release 2011/11/22 :

CIA-RDP78-05867A000100050044-6


Windhoek

Administration Building

25X1

DATE OF PICTURE

1946



25X1

CLASSIFICATION

Rest

CAPTIONED



25X1

FORM NO. EP 1948

VERIFIED BY

Declassified in Part - Sanitized Copy Approved for Release 2011/11/22 :

CIA-RDP78-05867A000100050044-6

20 Y / Country: South West / Province: Windhoek / Date: 125 May 50

Declassified in Part - Sanitized Copy Approved for Release 2011/11/22 :

CIA-RDP78-05867A000100050044-6

Windhoek C

German - Lutheran Church

DATE OF PICTURE

1940

25X1  
25X1

CLASSIFICATION

Rest

CAPTIONED BY

25X1

FORM NO. EP 1946

VERIFIED BY

Declassified in Part - Sanitized Copy Approved for Release 2011/11/22 :

CIA-RDP78-05867A000100050044-6



TV	COUNTRY	2-587	?	Aug 50
Declassified in Part - Sanitized Copy Approved for Release 2011/11/22 : CIA-RDP78-05867A000100050044-6			7-11-1	WARRHOEN
<p>One of the two theaters in the city.</p> <p>James Fox</p>				
25X1				
25X1				
DATE OF PICTURE	1946	COUNTRY	[Redacted]	[Redacted]
CLASSIFICATION	Restricted			
APPROVED BY	[Redacted]	[Redacted]	[Redacted]	25X1
FORM NO. 1948 60-	[Redacted]	[Redacted]	[Redacted]	[Redacted]
Declassified in Part - Sanitized Copy Approved for Release 2011/11/22 : CIA-RDP78-05867A000100050044-6				

AREA NAME NO.	COUNTRY	B-587	NO. 100150
Declassified in Part - Sanitized Copy Approved for Release 2011/11/22 : CIA-RDP78-05867A000100050044-6			WINDHOLER
TITLE	TO	17.05E	TRIAL
KAISER STREET.			
25X1			
25X1			
DATE OF PICTURE	1946	COOR	
CLASSIFICATION	Restricted		
CAPTIONED			25X1
FORM NO. P 1948			
Declassified in Part - Sanitized Copy Approved for Release 2011/11/22 : CIA-RDP78-05867A000100050044-6			

REF ID: A66001	COUNTRY: <i>B-587</i>	DATE: <i>July 50</i>	CLASSIFICATION: <i>C</i>
Declassified in Part - Sanitized Copy Approved for Release 2011/11/22 : CIA-RDP78-05867A000100050044-6			
TITLE:	LOCATION:	SUBJECT: <i>WINDHOEK</i>	
<i>KAISER STREET HERERO women</i>			
<i>Hereros at one time were rulers of all South West</i>			
DATE OF PICTURE: <i>1946</i>	[REDACTED]		
CLASSIFICATION: <i>Restricted</i>	[REDACTED]		
FORM NO. 6 P 1948	[REDACTED]		
Declassified in Part - Sanitized Copy Approved for Release 2011/11/22 : CIA-RDP78-05867A000100050044-6			

REF ID: A66001	COUNTRY	0587	37 MAY 50
Declassified in Part - Sanitized Copy Approved for Release 2011/11/22 : CIA-RDP78-05867A000100050044-6			WINDHOEK
FILE NO.	14855	MAP REFERENCE	Tennis Sq.
KAISER STREET.			
			25X1
			25X1
DATE OF PICTURE	1946	SOURCE	
CLASSIFICATION	Restricted		
CAPTIONED BY		VERIFIED BY	
FORM NO. 60-5			
Declassified in Part - Sanitized Copy Approved for Release 2011/11/22 : CIA-RDP78-05867A000100050044-6			25X1

AREA NAME NO.	COUNTRY	B-587	MAPSO
Declassified in Part - Sanitized Copy Approved for Release 2011/11/22 : CIA-RDP78-05867A000100050044-6			AFRICA
TITLE	COORDINATES	17.05 E	WINDHOEK
Kaiser Street			
German-style facade of bldg.			
Native women are HEREROS or BERG-DAMARAS - Victorian style dress.			
DATE OF PICTURE	SOURCE	1946	25X1
CLASSIFICATION	Restricted		
APPROVED BY			
PM NO.	VERIFIED BY		
Declassified in Part - Sanitized Copy Approved for Release 2011/11/22 : CIA-RDP78-05867A000100050044-6			25X1
EXHIBITION REPORT			

AREA NAME NO. 1	COUNTRY	B-587	DATE	May 50
Declassified in Part - Sanitized Copy Approved for Release 2011/11/22 : CIA-RDP78-05867A000100050044-6		LOCATION	WINDHOEN C	
TITLE	17.05 E			
KAISER STREET.				
DATE OF PICTURE	1946			
CLASSIFICATION	Restricted			
REPTIONED BY	[Redacted]			
FORM NO. 60-4	[Redacted]			
Declassified in Part - Sanitized Copy Approved for Release 2011/11/22 : CIA-RDP78-05867A000100050044-6		DESCRIPTION REPORT		

25X1  
25X1  
25X1

FILE	17.05 E	NAME	WILDHOFER
COUNTRY	10-587	DATE	22 May 50

Declassified in Part - Sanitized Copy Approved for Release 2011/11/22 : CIA-RDP78-05867A000100050044-6

*Government promoters work on construction of foundation for new post-office building.*

DATE OF PICTURE	1946	COUNTRY	
-----------------	------	---------	--

CLASSIFICATION	Restricted
RECORDED BY	
FORM NO. P 1948 60-53	

Declassified in Part - Sanitized Copy Approved for Release 2011/11/22 : CIA-RDP78-05867A000100050044-6

FILE NO.	COUNTRY	8-587	DATE	May 50
Declassified in Part - Sanitized Copy Approved for Release 2011/11/22 : CIA-RDP78-05867A000100050044-6		GENERAL	WINDHOEK	
TIME	17.05E	LOCATION	Tsumi Gap	
<p><u>Well-fed herd of cattle</u> South-West Breweries, Ltd.          (Native Herero women, in Victorian style dress, follow herd of cattle to gather dung which they take home to dry for fuel.)</p>				
DATE OF PICTURE	1946	SOURCE	[Redacted]	
CLASSIFICATION	[Redacted]			
CAPTIONED	[Redacted]			
FORM NO. 60	VERIFIED BY			25X1
Declassified in Part - Sanitized Copy Approved for Release 2011/11/22 : CIA-RDP78-05867A000100050044-6				25X1



AREA (AME NO.)	COUNTRY	B-587	DATE RECEIVED	May 50
Declassified in Part - Sanitized Copy Approved for Release 2011/11/22 :		CIA-RDP78-05867A000100050044-6	AFRICA	
TITLE				
Orange River which drains three-fourths of lower Africa as temporary ferry landing on South-West side.				
Union shore in by				
DATE OF PICTURE	SOURCE	1946	Center Cross river	25X1
CLASSIFICATION				
Restricted				
CAPTIONED BY				
DPM NO. 60-53				
Declassified in Part - Sanitized Copy Approved for Release 2011/11/22 :				
CIA-RDP78-05867A000100050044-6				

AREA NAME NO. 1	37.1	COUNTRY	B-587	DATE	12 May 50
Declassified in Part - Sanitized Copy Approved for Release 2011/11/22 : CIA-RDP78-05867A000100050044-6					
TITLE	Orange River which drains three-fourths of the Union marks border between South Africa & south-west Africa Downstream, Union side in distance.				
DATE OF PICTURE	1946	SOURCE			
CLASSIFICATION	Restricted				
APPROVED BY		VERIFIED BY			
FORM NO. EP 1946 60-53	Declassified in Part - Sanitized Copy Approved for Release 2011/11/22 : CIA-RDP78-05867A000100050044-6				

25X1


25X1

25X1



AREA NAME NO. 1000	COUNTRY	B-557	DATE	7 Mar 50
Declassified in Part - Sanitized Copy Approved for Release 2011/11/22 : CIA-RDP78-05867A000100050044-6		1000	18:00 E	PLACE
Description of north-eastern NAMAQUALAND		NAMAGUALAND		
Date of picture		1946	SOURCE OF PICTURE	
CLASSIFICATION		RESTRICTED		
CAPTURED		VERIFIED BY		
FORM NO. 1948 60		REPORT		

FILE NAME NO.	2017	COUNTRY	B-587	DATE	11/11/57
Declassified in Part - Sanitized Copy Approved for Release 2011/11/22 : CIA-RDP78-05867A000100050044-6			AFRICA	CAPE OF GOOD HOPE	NAMABALAND
TIME	18:00E	MAP REFERENCE	Kenia Pz		
Desert of north-eastern NAMABALAND					
Vegetation sparse except for <i>Themopteleia</i> Bush which is to some extent					
Northernmost territory of this province					
DATE OF PICTURE	1946	SOURCE OF PICTURE			
CLASSIFICATION	Secret				25X1
CAPTIONED					25X1
FORM NO. 6 P 1948		VERIFIED BY			25X1
Declassified in Part - Sanitized Copy Approved for Release 2011/11/22 : CIA-RDP78-05867A000100050044-6			DESCRIPTION REPORT		

REF ID: A66307	COUNTRY	B-587	DATE	9 July 50
Declassified in Part - Sanitized Copy Approved for Release 2011/11/22 : CIA-RDP78-05867A000100050044-6				
10.00 E	10.00 E	Line of Coast Range -	NAMAQALAND	
Times Gaz.				
Desert  north-eastern NAMAQALAND section of territory				
29.30 S	18.00 E	Times Gaz.		
DATE OF PICTURE	1946	SOURCE OF PHOTO		
CLASSIFICATION	Restricted			
CAPTIONED				
FORM NO. 6	1946	VERIFIED BY		
Declassified in Part - Sanitized Copy Approved for Release 2011/11/22 : CIA-RDP78-05867A000100050044-6				
CAPTION REPORT				

25X1  
25X1  
25X1

AREA NAME NO. 35130	COUNTRY	B-587	STATE
Declassified in Part - Sanitized Copy Approved for Release 2011/11/22 : 9 May 50			DATE
CIA-RDP78-05867A000100050044-6			FILE
TITLE			
Susuro girls. NAKURI MTS. in background.			
DATE OF PICTURE			
1946	SOURCE O		
CLASSIFICATION			
Restricted			
CAPTIONED BY			
FORM NO. 60-1			
VERIFIED BY			
Declassified in Part - Sanitized Copy Approved for Release 2011/11/22 :			
CIA-RDP78-05867A000100050044-6			

25X1

25X1

25X1

CAUTION REPORT

711	COUNTRY	13-587	
Declassified in Part - Sanitized Copy Approved for Release 2011/11/22 : 19 May 50			
CIA-RDP78-05867A000100050044-6			
<p><i>SASUTO KOSSEMAN. ALOE GLOSSONS et. ROSSIDE</i></p>			
DATE OF PICTURE	1946	SOURCE	
CLASSIFICATION	<i>Restricted</i>		
CAPTIONED			
FORM NO. P 1948		VERIFIED BY	

25X1  
25X1  
25X1



NO. 11	COUNTRY	B-587	DATE	May 50
Declassified in Part - Sanitized Copy Approved for Release 2011/11/22 : CIA-RDP78-05867A000100050044-6		AFRICA	TRANSVAAL	JOHANNESBURG
FILE	28.56 E	TRANSVAAL	JOHANNESBURG	
Eloff Street, main street, modernized in early 1930's				
A few wooden wedges stand. Upper stories consisted of "flat" tenement stories.				
DATE OF PICTURE	1946	SOURCE		
CLASSIFICATION	Restricted			
FORM NO. P 1946 50		VERIFIED BY		25X1
Declassified in Part - Sanitized Copy Approved for Release 2011/11/22 : CIA-RDP78-05867A000100050044-6				25X1

REF ID: A66040	ICM	COUNTRY	B-587	DATE	19 May 50
Declassified in Part - Sanitized Copy Approved for Release 2011/11/22 : CIA-RDP78-05867A000100050044-6					
FILE	28.56 E	AREA	TRANSVAAL	CITY	JOHANNESBURG (W)
Truck gardens in Kensington area, suburbs of Johannesburg					
25X1					
25X1					
DATE OF PICTURE	1946	SOURCE OF PICTURE			
CLASSIFICATION	Restricted				
REPRODUCED					25X1
FORM NO. 1948 6		VERIFIED BY			
Declassified in Part - Sanitized Copy Approved for Release 2011/11/22 : CIA-RDP78-05867A000100050044-6					
EXPLANATION REPORT					

NO. V	COUNTRY	8-587	STATE
Declassified in Part - Sanitized Copy Approved for Release 2011/11/22 : CIA-RDP78-05867A000100050044-6			19 May 50
PROVINCE	CITY	28.56 E	JOHANNESBURG
MAP REFERENCE	James Jay		
Donald MACKAY PARK, Hillbrow District			
DATE OF PICTURE	SOURCE		
1946			
CLASSIFICATION	RESTRICTED		
APPROVED BY			
FORM NO. 60-1946	VERIFIED BY		
Declassified in Part - Sanitized Copy Approved for Release 2011/11/22 : CIA-RDP78-05867A000100050044-6			

25X1  
25X1  
25X1

REF ID	COUNTRY	DATE
	B-537	May 50
Declassified in Part - Sanitized Copy Approved for Release 2011/11/22 : CIA-RDP78-05867A000100050044-6	YUCA	TEAKVAB
25.565	MAP REFERENCE	JOHANNESBURG
<p><i>Medicine man's shop on Marshall and Von Weilligh - Tz...</i></p>		
<p><i>Woman is one of doctor's chief assistants. Native boy's student doctor's...</i></p>		
DATE OF PICTURE	SOURCE OF	
1946		
CLASSIFICATION	<p><i>Part 1</i></p>	
PTIONED BY		
FORM NO. 1246 60-53	VERIFIED BY	25X1
Declassified in Part - Sanitized Copy Approved for Release 2011/11/22 : CIA-RDP78-05867A000100050044-6	REPORT	25X1

NO. 1	COUNTRY	B-587	DATE	
Declassified in Part - Sanitized Copy Approved for Release 2011/11/22 : CIA-RDP78-05867A000100050044-6		IRAN'S/IRAN	May 50	C
<p>NATIVE YENJA woman carrying sack of medicine (corn) in typical bushveld setting. MARULA TREE.</p>				
DATE OF PICTURE	SOURCE OF			25X1
July 1946				
CLASSIFICATION				
RESTRICTED				
PTI ONE				
FORM NO. P 124B		VERIFIED BY		25X1
				25X1
Declassified in Part - Sanitized Copy Approved for Release 2011/11/22 : CIA-RDP78-05867A000100050044-6				

NO.	COUNTRY	B-587	DATE	July 50
Declassified in Part - Sanitized Copy Approved for Release 2011/11/22 : CIA-RDP78-05867A000100050044-6		THE AFRICA	TRANSVAAL	PLACE
29.56E		MAP REFERENCE	Louis TRICHARDT	
		James Jay		
CLOUDEND ESTATE of NOBERT ERLEIGH, gold-plater				
King.				
DATE OF PICTURE	MHC	SOURCE OF INFO		25X1
CLASSIFICATION	Restricted			
FORM NO. 1248 60		VERIFIED BY		25X1
Declassified in Part - Sanitized Copy Approved for Release 2011/11/22 : CIA-RDP78-05867A000100050044-6		25X1		

Declassified in Part - Sanitized Copy Approved for Release 2011/11/22 : CIA-RDP78-05867A000100050044-6		COUNTRY	B-587	DATE	May 50
22,000		LONGITUDE	29.30 E	MAP REFERENCE	TRANSVAAL
					BOYSTAART (20)
SOW. of LEWIS RICHARDT - ESTABL.					
Donkey wagon on road from MOZAMBIQUE.					
Donkey used much since they are largely unknown to ticks or ticks of ticks					
DATE OF PICTURE	SOURCE OF				
July 1946					
CLASSIFICATION	Restricted				
FORM NO. 1948	VERIFIED BY				25X1
Declassified in Part - Sanitized Copy Approved for Release 2011/11/22 : CIA-RDP78-05867A000100050044-6					25X1

NO. 1101	COUNTRY	B-587	DATE	
Declassified in Part - Sanitized Copy Approved for Release 2011/11/22 : CIA-RDP78-05867A000100050044-6			7/11/50	
	AREA	TRANSVAAL		
<p>Sand River in northern Transvaal.          Typical river in wintertime, the dry season.</p>				
<p>SR.          25.15S 27.46E</p>				
DATE OF PICTURE	1946	SOURCE		
CLASSIFICATION				
REMARKS				
EXEMPTED				
FORM NO. 1948 60		VERIFIED BY		
Declassified in Part - Sanitized Copy Approved for Release 2011/11/22 : CIA-RDP78-05867A000100050044-6				

25X1

25X1

25X1

CLASSIFICATION REPORT



404	COUNTRY	B-587	DATE
Declassified in Part - Sanitized Copy Approved for Release 2011/11/22 : CIA-RDP78-05867A000100050044-6		TRANSVAAL	PLACE
24.56E	MAP REFERENCE	LOUIS TRICHART	
MAVEMBA		CLOUDEND ESTATE	
<i>Help maintain grounds of Robert Exley's album "CLOUDEND"</i>			
DATE OF PICTURE	SOURCE OF	N. Transvaal	
1946		25X1	
CLASSIFICATION	PTIONED #	25X1	
FORM NO. 1948 60-	VERIFIED BY	REPORT	
Declassified in Part - Sanitized Copy Approved for Release 2011/11/22 : CIA-RDP78-05867A000100050044-6		REPORT	

48V

COLLECTOR D-587

Declassified in Part - Sanitized Copy Approved for Release 2011/11/22 : 53

CIA-RDP78-05867A000100050044-6

1. General

Messina (Near) C

Mara Experimental Station crossed Afrikaanders

DATE OF PICTURE

1946

25X1

CLASSIFICATION

PICTURED BY

TR

25X1

FORM NO. 1946 60-53

VERIFIED BY

25X1

Declassified in Part - Sanitized Copy Approved for Release 2011/11/22 :

CIA-RDP78-05867A000100050044-6

484

COUNTRY

U.S.A.

50

Declassified in Part - Sanitized Copy Approved for Release 2011/11/22 :

CIA-RDP78-05867A000100050044-6

MANUAL

Thabazimbi (Near)

Colorado Cattle Ranch Pondaul which houses machinery for pumping water at one of the wells

25X1

1946



CLASSIFICATION

R

APPROVED BY



FORM NO. 1948 60-53

VERIFIED BY

25X1

25X1

Declassified in Part - Sanitized Copy Approved for Release 2011/11/22 :

CIA-RDP78-05867A000100050044-6

484

COUNTRY

U-581

50

Declassified in Part - Sanitized Copy Approved for Release 2011/11/22 :

CIA-RDP78-05867A000100050044-6

MANUAL

PLACE

Thabazimbi (Near)

Colorado Cattle Ranch. Cattle dipping

25X1

DATE OF PICTURE

1946

CLASSIFICATION

DEVELOPED BY

FORM NO. 1948 60.55

VERIFIED BY

25X1

Declassified in Part - Sanitized Copy Approved for Release 2011/11/22 :

CIA-RDP78-05867A000100050044-6

25X1

L 2 5 X1

COUNTRY

12-706

PAGE

Declassified in Part - Sanitized Copy Approved for Release 2011/11/22 : 6/7/50

CIA-RDP78-05867A000100050044-6

37.35E

PROKONSENG CO


MASCONC

Kaganovich Foundry and Mechanical Plant - Technical control department

DATE OF PICTURE

1949

GRID



25X1

CLASSIFICATION

APPROVED BY

*[Signature]*

25X1

FORM NO. 1948 60-5

VERIFIED BY

Declassified in Part - Sanitized Copy Approved for Release 2011/11/22 :

CIA-RDP78-05867A000100050044-6

SECRET

L N	COUNTRY	75-746	DATE
Declassified in Part - Sanitized Copy Approved for Release 2011/11/22 : 6/7/50			6/7/50
CIA-RDP78-05867A000100050044-6		MAT REFERENCE	PAGE
<i>Dining car on the Trans-Siberian Express</i>			
DATE OF PICTURE			
[Redacted]			
CLASSIFICATION			
<i>Secret</i>			
APPROVED BY			
[Redacted]			
FORM NO.			
1948 60-53			
VERIFIED BY			
Declassified in Part - Sanitized Copy Approved for Release 2011/11/22 :			
CIA-RDP78-05867A000100050044-6			

25X1

25X1

REPORT

REF ID: A1	COUNTRY: B-746	DATE: 17/50
Declassified in Part - Sanitized Copy Approved for Release 2011/11/22 : CIA-RDP78-05867A000100050044-6		
MAP REFERENCE:		
Corridor of a "hard" car on the Moscow-Jashkent train ✓		
"Hard" cars are former 2nd class		
DATE OF PICTURE: 1939	EDITION:	25X1
CLASSIFICATION:		25X1
APPROVED BY: [Signature]		
FORM NO. 1948 60-53	VERIFIED BY:	

N

N-746

DATE

Declassified in Part - Sanitized Copy Approved for Release 2011/11/22 : 7/50

CIA-RDP78-05867A000100050044-6

MAX REFERENCE

C

sleeping compartment in a "hard" (former 3rd class) car on the Moscow - Sochi express train

DATE OF PICTURE

1937

SOURCE OF



25X1

CLASSIFICATION

Secret

NOTED



25X1

FORM NO. 60 1948

VERIFIED BY

Declassified in Part - Sanitized Copy Approved for Release 2011/11/22 :

CIA-RDP78-05867A000100050044-6



N	COUNTRY	B-746	DATE
Declassified in Part - Sanitized Copy Approved for Release 2011/11/22 : / 56			C
CIA-RDP78-05867A000100050044-6			PLACE
Examining tickets on the Trans-Siberia Express train			
DATE OF PICTURE	SOURCE OF PICTURE		25X1
CLASSIFICATION			25X1
CLASSIFIED BY	Secret		
NO. 60-53 1948		VERIFIED BY	
Declassified in Part - Sanitized Copy Approved for Release 2011/11/22 :			
CIA-RDP78-05867A000100050044-6			REPORT

N

COUNTRY

13-746

DATE

Declassified in Part - Sanitized Copy Approved for Release 2011/11/22 : 6/7/50

CIA-RDP78-05867A000100050044-6

PLACE

0

Locomotive "Pobeda" manufactured by  
the locomotive works in Bryansk

DATE OF PICTURE

1946

SOURCE OF



25X1

CLASSIFICATION

Secret

25X1

SIGNED BY



VERIFIED BY

Declassified in Part - Sanitized Copy Approved for Release 2011/11/22 :

CIA-RDP78-05867A000100050044-6

REPORT

GEOPAR	N	COUNTRY	13-746	DATE	12/50	
Declassified in Part - Sanitized Copy Approved for Release 2011/11/22 : CIA-RDP78-05867A000100050044-6					PLACE	C
A Soviet streamlined express train						
[Redacted]						
[Redacted]						
[Redacted]						
[Redacted]						
[Redacted]						
DATE OF PICTURE	SOURCE OF					
[Redacted]						
CLASSIFICATION	[Redacted]					
OPTIONED BY	[Redacted]					
FORM NO. 1948 60-53	[Redacted]					
VERIFIED BY						
[Redacted]						

REF ID: <u>31N</u>	COUNTRY: <u>15-746</u>	DATE: <u>17/50</u>
Declassified in Part - Sanitized Copy Approved for Release 2011/11/22 : CIA-RDP78-05867A000100050044-6		
REF ID: <u>15-746</u>	COUNTRY: <u>Georgian</u>	DATE: <u>17/50</u>
Electric Express train which runs across the Svan Pass		
DATE OF PICTURE	SOURCE	
CLASSIFICATION	<u>Secret</u>	
APPROVED BY		
FORM NO. 1948 60-53	VERIFIED BY	

25X1

25X1

SECRET	COUNTRY	10-746	DATE	1/17/53
Declassified in Part - Sanitized Copy Approved for Release 2011/11/22 : CIA-RDP78-05867A000100050044-6				
			MAP REFERENCE	C
Rotary snow plow used on Soviet railroads				
DATE OF PICTURE	SOURCE OF PHOTO			
1939	[Redacted]			
CLASSIFICATION				
Secret				
CLASSIFIED BY				
[Redacted]				
FORM NO. 1948 60-53				
VERIFIED BY				
[Redacted]				

25X1  
25X1

Declassified in Part - Sanitized Copy Approved for Release 2011/11/22 : 17/50

CIA-RDP78-05867A000100050044-6

REF ID: N	COUNTRY: 15-746	DATE: 1/7/50	PAGE: 1
-----------	-----------------	--------------	---------

Track laying machine used by Soviet  
 RR system

DATE OF PICTURE	SOURCE	25X1
CLASSIFICATION	SECRET	25X1
APPROVED BY		
FORM NO. 1948 60-53	VERIFIED BY	

Declassified in Part - Sanitized Copy Approved for Release 2011/11/22 :

CIA-RDP78-05867A000100050044-6

NO.	COUNTRY	0-741	DATE	
Declassified in Part - Sanitized Copy Approved for Release 2011/11/22 : CIA-RDP78-05867A000100050044-6			6/7/50	C
TRACK LAYING MACHINE OF THE RR SYSTEMS		WAT REF. INC.		
DATE OF PICTURE				
SOURCE OF				25X1
CLASSIFICATION				
SECRET				
OBTAINED BY				
FORM NO. 1948 60-53			VERIFIED BY	25X1
Declassified in Part - Sanitized Copy Approved for Release 2011/11/22 : CIA-RDP78-05867A000100050044-6				

1948	COUNTRY	B-715	DATE	June 50
Declassified in Part - Sanitized Copy Approved for Release 2011/11/22 : CIA-RDP78-05867A000100050044-6	COUNTRY	CZECHOSLOVAKIA	MAP REFERENCE	PRAGUE
		14:26E		80E
				God's Acre
RINGHOFFER-TATRA Corporation, PRAGUE-SMICHOV, Production				
of copy of American jeep to begin 1950				
Powered by 4-cylinder "TATRAPLAN" air-cooled motor - will go 16.8 miles				
one gallon. Casting to be used in mass prod. of the vehicle being made here.				
DATE OF PICTURE	SOURCE OF PICTURE			
Probably 1949				
CLASSIFICATION	Small 7500			
NOTIONED				
NO. 1948 6				
	VERIFIED BY			



Declassified in Part - Sanitized Copy Approved for Release 2011/11/22 :

CIA-RDP78-05867A000100050044-6

8-715

COUNTRY

SVAKIA / BOHEMIA

6 June 50

14-266

Trade's Atlas

PRAGUE

RINGHOFFER - TITRA CORPORATION, PRAGUE - SLOVAKIA - Products  
of copy of American jeep to begin here 1950

See CIA 35705

DATE OF PICTURE  
Paradey 1949

SOURCE OF



25X1

CLASSIFICATION

DECLASSIFIED BY  
Secret 1980

25X1

NO. 1948 EO-53

VERIFIED BY

Declassified in Part - Sanitized Copy Approved for Release 2011/11/22 :

CIA-RDP78-05867A000100050044-6

Declassified in Part - Sanitized Copy Approved for Release 2011/11/22 :

CIA-RDP78-05867A000100050044-6

VICINITY OF		PROVINCE	DATE
25 SLOVAKIA		BOHEMIA	6 June 50
14.26 E		MAP REFERENCE	PLACE
		Grade's Atlas	605 PRAGUE
A. RINGHOEFER - TATRA CONSTRUCTION PLANS - SLOVAKIA Production of copy of American map to begin in 1950.			
See CIA 35105 DATE OF PICTURE Probably 1949			
CLASSIFICATION		SOURCE OF	
Secret 1980			
CLASSIFIED BY		VERIFIED BY	
FORM NO. 1948 60-53			

25X1

25X1

Declassified in Part - Sanitized Copy Approved for Release 2011/11/22 :

CIA-RDP78-05867A000100050044-6

Declassified in Part - Sanitized Copy Approved for Release 2011/11/22 :  
CIA-RDP78-05867A000100050044-6

27A

35101

Declassified in Part - Sanitized Copy Approved for Release 2011/11/22 :  
CIA-RDP78-05867A000100050044-6

Declassified in Part - Sanitized Copy Approved for Release 2011/11/22 :  
CIA-RDP78-05867A000100050044-6

27A

35101

Declassified in Part - Sanitized Copy Approved for Release 2011/11/22 :  
CIA-RDP78-05867A000100050044-6

Declassified in Part - Sanitized Copy Approved for Release 2011/11/22 :  
CIA-RDP78-05867A000100050044-6

27A

35101

Declassified in Part - Sanitized Copy Approved for Release 2011/11/22 :  
CIA-RDP78-05867A000100050044-6