

39198

LOT NO.

B-1149

DATE

8/29/50

AREA-TAMS NO. 1

COUNTRY

Approved For Release 1999/09/09

CIA-RDP78-05867A000100060003-0

GEOGRAPHIC COORDINATES

49°13' N 19°40' E

MAP REFERENCE


Thornava site Z lin (GOTTWALD)

Industrial center

25X1A

DATE OF PICTURE

SO



CLASSIFICATION

35X1A

CAPTIONED BY

Approved

1999/09/09 CIA-RDP78-05867A000100060003-0

CIA PHOTO ACCESSION NO. 1		LOT NO.	DATE
35139		B-1149	8/29/50
AREA NAME NO. 1	COUNTRY	PROVINCE	CLASS
Approved For Release 1999/09/09		SOHema	CIA-RDP78-05867A000100060003-0
GEOGRAPHIC COORDINATES		MAP REFERENCE	
TITLE			
Limestone Quarry (which supplies largest cement work location not identified.)			
DATE OF PICTURE		25X1A	
CLASSIFICATION		25X1A	
CAPTION		Approved For Release 1999/09/09 : CIA-RDP78-05867A000100060003-0	
FORM NO. 60-53		SEP 1948	

ACCESSION NO. 135200		LOT NO. B-1202	DATE
ARFA NAME NO.	COUNTRY	CONFIDENTIAL Approved For Release 1999/09/09 : CIA-RDP78-05867A000100060003-0 US OFFICIALS ONLY	
GEOGRAPHIC COORDINATES		MAP REFERENCE	
TITLE <i>Finnish operations to USSR.</i> <i>humber-carrying truck, Capacity probably 15 to 20</i> <i>tons. Believed to be designed for use as bomb or</i> <i>rocket carrier.</i>			
<i>Several hundred supplied to USSR.</i>			
DATE OF PICTURE <i>Probably 1950</i>	SOURCE OF PICTURE <div style="background-color: black; width: 100px; height: 20px; display: inline-block;"></div>		
CLASSIFICATION	25X1A		
CAPTIONED BY <i>Conell 7880</i>	25X1A Approved For Release 1999/09/09 : CIA-RDP78-05867A000100060003-0 US OFFICIALS ONLY		
FORM NO. 1 SEP 1948 60-53	CAPTION REPORT		

CIA PHOTO ACCESSION NO. 30201 LOT NO. B-783 **SECRET** US OFFICIALS ONLY Sp 50

AREA NAME NO. 30201 COUNTRY USSR **Approved For Release 1999/09/09 : CIA-RDP78-05867A000100060003-0**

GEOGRAPHIC COORDINATES 55.45N 37.35E Moscow (U.S.S.R.)


TITLE Loc. sketch of Plant No. 301

Loc. sketch of Plant No. 301
Guided missile plants in Moscow - KHIMKI. For legend,
refer to ^{REPORT} SO-~~301~~ 38263X, Annex 1.

DATE OF PICTURE 1946-1949 SOURCE OF PICTURE 25X1A

CLASSIFICATION SECRET

Approved For Release 1999/09/09 : CIA-RDP78-05867A000100060003-0
25X1A **SECRET**


CIA PHOTO ACCESSION NO.	LOT NO.	SECRET
		B-783 US OFFICIALS ONLY <i>10/50</i>
AREA	COUNTRY	APPROVED FOR RELEASE 1999/09/09 : CIA-RDP78-05867A000100060003-0
270	USSR	<i>(Moscow) (wr)</i>
GEOGRAPHIC COORDINATES		
55.45N 37.35E		<i>Palmer MS 93</i>
TITLE		
<i>Layout sketch of Guided Missile Plant No. 456 in Moscow - KHIMKI</i>		
<i>For legend, refer to ^{report} SO 000 - 38263X, Annex 2.</i>		
<i>Layout sketch of Plant No. 456</i>		25X1A
DATE OF PICTURE	SOURCE OF PICTURE	
1946-1949		
CLASSIFICATION	APPROVED FOR RELEASE 1999/09/09 : CIA-RDP78-05867A000100060003-0	
CAPTIONED BY	25X1A	SECRET
FORM NO. 50-53	NO OFFICIALS ONLY	

CIA PHOTO ACCESSION NO. 38203	LOT NO. B-783	DATE 1950	US OFFICIALS ONLY
AREA NAME NO. 2970	COUNTRY USSR	APPROVED FOR RELEASE 1999/09/09 : CIA-RDP78-05867A000100060003-0	Moscow (ur)
GEOGRAPHIC COORDINATES 55.45 N 37.35 E		TITLE <i>Salin NIS Pay</i>	
<p><i>Propulsion unit of V-2 Missile, assembled in guided missile plant in Moscow - KHMKI For legend, refer to report SO-38263X, Annex 3.</i></p>			
DATE OF PICTURE 1946-1949	SOURCE OF PICTURE 25X1A		
CLASSIFICATION <i>Secret 2800</i>	APPROVED FOR RELEASE 1999/09/09 : CIA-RDP78-05867A000100060003-0		
FORM NO. 60-53 SEP 1948	25X1A	SECRET	US OFFICIALS ONLY

ACQUISITION ACCESSION NO. 1 39204	LOT NO. B-783	SECRET	DATE Moscow Abroad
AREA (AMS NO.) 2770	COUNTRY USSR	US OFFICIALS ONLY	U.S. RDP78-05867A000100060003-0
GEOGRAPHIC COORDINATES 55.45N 37.35E		MAP REFERENCE N. Eurasian BESC	PLACE Moscow (ru)
TITLE Vicinity of		MAP REFERENCE Lublin NIS Gaz.	
<p>Guided missile plants in Moscow - (HAKSI). Layout sketch of Items 22 thru 26 of Annex 1. - See CIA 39201.</p>			
25X1A			
DATE OF PICTURE 1946-1949	SOURCE OF PICTURE [REDACTED]		
CLASSIFICATION Secret/Eyes			
CAPTIONED BY [REDACTED] Approved For Release 1999/09/09 : CIA-RDP78-05867A000100060003-0 25X1A			
FORM NO. SEP 1948 60-53	CAPTION REPORT SECRET US OFFICIALS ONLY		

CIA PHOTO ACCESSION NO.	38205	LOT NO.	B-783	SECRET	Moscow (M)
Approved For Release 1999/09/09 : CIA-RDP78-05867A000100060003-0					
AREA NAME NO.	USSR	DESCRIPTION	N. European RFSR	US OFFICIALS ONLY	Moscow (M)
GEOGRAPHIC COORDINATES	55.45N 37.35E		Mullin MS 9a		
TITLE	Location of Installation near Guided missile plant in Moscow-Khimki. Detailed sketch of item 9 of Annex 4. (See CIA 39204) For legend, refer to report SO-38263X, Annex 5.				
DATE OF PICTURE	1946-1949		SOURCE OF PICTURE		25X1A
CLASSIFICATION	Secret MS 9a				
CAPTION	Approved For Release 1999/09/09 : CIA-RDP78-05867A000100060003-0				
FORM NO. SEP 1946 60-53	25X1A		SECRET		

CIA PHOTO ACCESSION NO.	LOT NO.	SECRET	DATE
3320	B-783	US OFFICIALS ONLY	Sep 50
AREA (AWC NO.)	COUNTRY	Approved For Release 1999/09/09 : CIA-RDP78-05867A000100060003-0	
27N	USSR	Moscow (nr)	
GEOGRAPHIC COORDINATES		MAP REFERENCE	
55.45N 37.35E		Belin MS 9a	
TITLE			
Installation near Guided missile plant in Moscow - Khimki. Detailed sketch of item 4 of Annex 4. (See CIA 39204). For legend, refer to report SO 38263 - 38263 X, Annex 6.			
Detailed sketch of item 4 of Annex 4			25X1A
DATE OF PICTURE	SOURCE OF PICTURE		
1946-1949	[REDACTED]		
CLASSIFICATION			
Secret/Zero			
Approved For Release 1999/09/09 : CIA-RDP78-05867A000100060003-0		SECRET	
[REDACTED]		US OFFICIALS ONLY	
FORM NO.	CAPTION REPORT		
SEP 1948 60-53	25X1A		

CIA PHOTO ACCESSION NO. 33207		LOT NO. B-783	SECRET
AREA (AMS NO.)		COUNTRY	US OFFICIALS ONLY
Approved For Release 1999/09/09 : CIA-RDP78-05867A000100060003-0		USSR	50
GEOGRAPHIC COORDINATES		MAP REFERENCE	
55.45N 37.35E		Prolet NIS 94	Moscow (Ar)
TITLE			
Installation near			
Guided missile plant in Moscow - Khimki. Detailed sketch			
of item 8 of Annex 4. (See CIA 39204) For legend,			
refer to report SO-38263 38263 X, Annex 7.			
Detailed sketch of item 8 of Annex 4.			25X1A
DATE OF PICTURE	SOURCE OF PICTURE		
(1946-1949)			
CLASSIFICATION			
Secret 1980			
CAPTION		Approved For Release 1999/09/09 : CIA-RDP78-05867A000100060003-0	
25X1A		SECRET	
FORM NO. 60-53 SEP 1948			
CAPTION REPORT			
US OFFICIALS ONLY			

CIA PHOTO ACCESSION NO.	39203	LOT NO.	B-1210	DATE	5 Sep 50
AREA	Approved For Release 1999/09/09 : CIA-RDP78-05867A000100060003-0			CONFIDENTIAL	US OFFICIALS ONLY
GEOGRAPHIC COORDINATES	Cannot locate		MAP REFERENCE	DULBER	
TITLE	Unidentified building.				
DATE OF PICTURE	1939	SOURCE OF PICTURE	[REDACTED]		
CLASSIFICATION	25X1A				
CAPTION	Approved For Release 1999/09/09 : CIA-RDP78-05867A000100060003-0				
FORM NO.	60-53	CAPTION REPORT			

~~CONFIDENTIAL~~ ~~TOP SECRET~~ ~~SECRET~~ ~~CONFIDENTIAL~~

CIA PHOTO ACCESSION NO. 58209

LOT NO.

Approved For Release 1999/09/09 : CIA-RDP78-05867A000100060003-0

AREA 27N
GEOGRAPHIC COORDINATES 55.45N

37.35E

US OFFICIALS ONLY
Moscow
1. Europ. RSR

TITLE
Government building inside Kremlin wall.

DATE OF PICTURE 1938

SOURCE OF PICTURE 25X1A

CLASSIFICATION
Confidential

APPROVED BY

1999/09/09 : CIA-RDP78-05867A000100060003-0

CIA PHOTO ACCESSION NO. 38210		LOT NO. B-1210	CONFIDENTIAL
AREA NAME NO. 1		COUNTRY USSR	US OFFICIALS ONLY
Approved For Release 1999/09/09 : CIA-RDP78-05867A000100060003-0		REF ID: A66707	Sep 50
GEOGRAPHIC COORDINATES		44.33N 34.18E	Kidnapping
TITLE			
Unidentified building		25X1A	
DATE OF PICTURE	1939	SOURCE OF PICTURE	
CLASSIFICATION			
Approved For Release 1999/09/09 : CIA-RDP78-05867A000100060003-0		25X1A	CONFIDENTIAL
FORM NO. 60-53		CAPTION REPORT	US OFFICIALS ONLY

CIA PHOTO ACCESSION NO.		LOT NO.	DATE
		B-1222	7 SEPT 50
Approved For Release 1999/09/09 : CIA-RDP78-05867A000100060003-0 <i>ZILL (China) Xubang</i>			
GEOGRAPHIC COORDINATES		MAP REFERENCE	
<i>Coordinates not available</i>		<i>VIA MAIL ROOM</i>	
TITLE			
DATE OF PICTURE		SOURCE	
1949		25X1A	
CLASSIFICATION			
Approved For Release 1999/09/09 : CIA-RDP78-05867A000100060003-0			
FORM NO. 60-53 SEP 1948			

CIA PHOTO ACCESSION NO.	LOT NO.	DATE
342771	B-1222	7 SEPT 50
AREA CAMP NO.	COUNTRY	PROVINCE
5772	THAILAND	SAKON NAKHON
Approved For Release 1999/09/09 : CIA-RDP78-05867A000100060003-0		PLACE
GEOGRAPHIC COORDINATES		MAP REFERENCE
N 38 17 E 76 48		431 (335) WAC
TITLE		
DATE OF PICTURE	SOURCE OF	
1949	[REDACTED]	
CLASSIFICATION		
Restricted		
Approved For Release 1999/09/09 : CIA-RDP78-05867A000100060003-0		92B
FORM NO. 60-53 SEP 1948		
CAPTION REPORT		
RESTRICTED		

1-4

CIA PHOTO ACCESSION NO.		LOT NO.	DATE
30230		B-1822	7 SEPT 50
AREA	COUNTRY	Approved For Release 1999/09/09 : CIA-RDP78-05867A000100060003-0	
2114	(China)	-in China	
GEOGRAPHIC COORDINATES		WHAT? ALPH	
coords not avail.			
TITLE			
Camp in Tzinaf River Valley			
DATE OF PICTURE		SOURCE	
1959		25X1A	
CLASSIFICATION			
Restricted			
CAPTION		Approved For Release 1999/09/09 : CIA-RDP78-05867A000100060003-0	
PDB			


CIA PHOTO ACCESSION NO. 30234		LOT NO. B-1222	DATE 7 Sept 50
Approved For Release 1999/09/09 : CIA-RDP78-05867A000100060003-0			
AREA	COUNTRY	PROVINCE	DISTRICT
2112	CHINA	Szechwan	WUHSIANG
GEOGRAPHIC COORDINATES		MAP REFERENCE	
not available			
TITLE			
Camp in Tzinaf River Valley South of KOSHLASH			
DATE OF PICTURE		SOURCE	
1949		25X1A [REDACTED]	
CLASSIFICATION			
Approved For Release 1999/09/09 : CIA-RDP78-05867A000100060003-0			
CAPTURED BY		SERIALIZED BY	
488			
FORM NO. 60-53			

1-10

CIA PHOTO ACCESSION NO.	5	LOT NO.	B-1222	DATE	2 Sept 50
Approved For Release 1999/09/09 : CIA-RDP78-05867A000100060003-0		2112 Thana Subiang KHAPALUNG (CWA)			
GEOGRAPHIC COORDINATES		not avail.			
TITLE Yankana River Valley					
73 18					
DATE OF PICTURE	1949	SOURCE	25X1A	[REDACTED]	
CLASSIFICATION					
Approved For Release 1999/09/09 : CIA-RDP78-05867A000100060003-0		98B			
FORM NO. 60-53 SEP 1948					


CIA (PHOTO) ACCESSION NO. 50210		LOT NO. B-1222	DATE 7 Sept 50
AREA NAME NO. 2917	COUNTRY CAMBODIA	PROVINCE 3700K 19708	PLACE KHANH HONH 54
Approved For Release 1999/09/09 : CIA-RDP78-05867A000100060003-0 GEOGRAPHIC COORDINATES roads not available		MAP REFERENCE	
TITLE Lack animals receiving treatment for girth sores south of KOSHLASH in Tonle Sap River Valley.			
DATE OF PICTURE 1949		SOURCE 25X1A [REDACTED]	
CLASSIFICATION Approved For Release 1999/09/09 : CIA-RDP78-05867A000100060003-0 CAPTIONED BY JCB			
FORM NO. 60-53		CAPTION REPORT RESTRICTED	

CIA (PHOTO) ACCESSION NO.	LOT NO.	DATE
Approved For Release 1999/09/09 : CIA-RDP78-05867A000100060003-0		
AREA	2112 CHINA	SINKIANG MAIMENTASH
GEOGRAPHIC COORDINATES		MAP REFERENCE
coords not available		
TITLE <i>Members of American Consular party + natives fleeing from Communist held Tibet, medicating soon on pack arrival South of Kaskash in Sinyu River Valley</i>		
1-12		
DATE OF PICTURE	SOURCE	
1949	[REDACTED]	
CLASSIFICATION <i>Restricted</i>		
FORM NO. 60-53 SEP 1948		VERIFIED BY Approved For Release 1999/09/09 : CIA-RDP78-05867A000100060003-0
CAPTION REPORT		RESTRICTED

CIA I PHOTO ACCESSION NO. 38210		LOT NO. B-1222	DATE 7 Sept 50
AREA 2112	COUNTRY CHINA	PROVINCE SINKIANG	CITY NA
GEOGRAPHIC COORDINATES N 37 08 E 77 08		MAP REFERENCE WAC 335	
TITLE			
<p align="center"><i>(sub neg. on slopes.)</i></p>			
DATE OF PICTURE 1949	SOURCE 		25X1A
CLASSIFICATION			
Approved For Release 1999/09/09 : CIA-RDP78-05867A000100060003-0			
FORM NO. 60-53			
CAPTION REPORT		RESTRICTED	

CIA PHOTO ACCESSION NO.	LOT NO.	DATE
2112	B-1222	7 SEPT 50
AREA	COUNTRY	PLACE
Approved For Release 1999/09/09 : CIA-RDP78-05867A000100060003-0	CHINA	SINKIANG
GEOGRAPHIC COORDINATES	MAP REFERENCE	
N 37 08 E 77 08	WAC 335	
TITLE		
DATE OF PICTURE	SOURCE	
1949	25X1A	
CLASSIFICATION		
Approved For Release 1999/09/09 : CIA-RDP78-05867A000100060003-0		
FORM NO. 80-53		
CAPTION REPORT RESTRICTED		

1-2



Reel
92B

CIA PHOTO ACCESSION NO. 1		LOT NO.	DATE
SECRET		B-1222	7 SEPT 50
AREA	COUNTRY	PROVINCE	PLACE
311 L	CHINA	SICHUAN	YEN CHUAN (NT)
GEOGRAPHIC COORDINATES		MAP REFERENCE	
N 38 17 E 76 48		WAG 335	
TITLE			
DATE OF PICTURE	SOURCE		
1949	25X1A [REDACTED]		
CLASSIFICATION			
Approved For Release 1999/09/09 : CIA-RDP78-05867A000100060003-0			
FORM NO. 60-53 SEP 1948			
CAPTION REPORT RESTRICTED			

1-3

CAPTION REPORT RESTRICTED

CONFIDENTIAL

CIA PHOTO ACCESSION NO. 39222

LOT NO.

B-1217 US OFFICIALS ONLY 950

Approved For Release 1999/09/09 : CIA-RDP78-05867A000100060003-0

AREA 181 Union of South Africa Cape of Good Hope Cape Town

GEOGRAPHIC COORDINATES:

33.56 S 18.25 E

Kennis Bay

TITLE
Bantry Bay, overlooking Sea Point.

25X1A

DATE OF PICTURE 1939

SOURCE OF [REDACTED]

CLASSIFICATION Approved For Release 1999/09/09 : CIA-RDP78-05867A000100060003-0

CAPTIONED BY [REDACTED] 25X1A

CONFIDENTIAL

CAPTION REPORT US OFFICIALS ONLY

CIA PHOTO ACCESSION NO.	30223	LOT NO.	B-121	CONFIDENTIAL	US OFFICIALS ONLY	SEP 50
AREA	Africa		CAPE OF GOOD HOPE		CAPE FOUR	
GEOGRAPHIC COORDINATES	33.56 S 18.25 E		Tunis			
TITLE	Eventide over the cape					
DATE OF PICTURE	1939		25X1A			
CLASSIFICATION	CONFIDENTIAL					
CAPTIONED BY	25X1A					
FORM NO.	50-52					

Approved For Release 1999/09/09 : CIA-RDP78-05867A000100060003-0

CONFIDENTIAL
CAPTION REPORT OFFICIALS ONLY

CIA PHOTO ACCESSION NO. 30224		LOT NO. B-121	CONFIDENTIAL
Approved For Release 1999/09/09 : CIA-RDP78-05867A000100060003-0		US OFFICIALS ONLY	
GEOGRAPHIC COORDINATES 33.56 S 18.25 E		Times Sq	
TITLE Cape Horn University, Table Mountain.			
DATE OF PICTURE 1939	SOURCE OF PICTURE 25X1A		
CLASSIFICATION Approved For Release 1999/09/09 : CIA-RDP78-05867A000100060003-0			
CAPTIONED BY		25X1A	
FORM NO.		CAPTION REPORT	

CONFIDENTIAL

CIA PHOTO ACCESSION NO. 38225	LOT NO. 8-1217	DATE 5 Sep 50	CONFIDENTIAL
Approved For Release 1999/09/09 : CIA-RDP78-05867A000100060003-0 AREA 26K <i>Malabar Command</i>		Approved For Release 1999/09/09 : CIA-RDP78-05867A000100060003-0 IDENT	
GEOGRAPHIC COORDINATES 12.45N 45.12E		MAP REFERENCE <i>Relin MS 9a</i>	
TITLE <u>Caravan</u>			
DATE OF PICTURE 1939		SOURCE OF PHOTO 25X1A	
CLASSIFICATION <i>Confidential</i>			
Approved For Release 1999/09/09 : CIA-RDP78-05867A000100060003-0 CAPTIONED BY [REDACTED] 25X1A		CONFIDENTIAL US OFFICIALS ONLY	
FORM NO. 50 53			
CAPTION REPORT			

CONFIDENTIAL

CIA PHOTO ACCESSION NO.

LOT NO.

35225

B-121

US OFFICIALS ONLY

Sp50

Approved For Release 1999/09/09 : CIA-RDP78-05867A000100060003-0

724M

GERMANY

SACHSEN

CAROLINENBERG

GEOGRAPHIC COORDINATES

50.32N 12.48E

MAP REFERENCE

Tennis Pl.

TITLE
Reported site of
AA gun emplacement (reference #1). Two
radio trucks belonging to AA gun emplacement (reference
#2)

NW of Schwarzenberg town center

DATE OF ACQUIRE

(Probably) 1950

SOURCE OF PICTURE



25X1A

CLASSIFICATION

Approved For Release 1999/09/09 : CIA-RDP78-05867A000100060003-0

CAPTIONED BY




25X1A

CONFIDENTIAL

FORM NO. 60-53

CAPTION REPORT

US OFFICIALS ONLY

CIA PHOTO ACCESSION NO. 1 <i>3827</i>	LOT NO. <i>B-1183</i>	DATE <i>6 SEPT 50</i>	<i>C</i>
AREA OF INTEREST <i>3414 MANCHURIA</i>		PROVINCE <i>KIRIN</i>	PLACE <i>Approved For Release 1999/09/09 : CIA-RDP78-05867A000100060003-0</i>
GEOGRAPHIC COORDINATES <i>coords not avail.</i>		MAP REFERENCE	
TITLE <i>Railroad between CHANGCHUN + YUNGLI</i>			
DATE OF PICTURE <i>1946</i>		SOURCE OF PICTURE <i>25X1A</i> 	
CLASSIFICATION <i>Approved For Release 1999/09/09 : CIA-RDP78-05867A000100060003-0</i>			
CAPTIONED BY <i>983</i>		VERIFIED BY	
CONFIDENTIAL			

CIA (PHOTO ACCESSION NO.) 39228		LOT NO. B-1153	DATE 6 SEPT 50
AREA 441L		PROVINCE MANCHURIA	PLACE WAC 290
GEOGRAPHIC COORDINATES N 41 48 E 123 23		MAP REFERENCE WAC 290	
TITLE UNIDENTIFIED PLANT.			
DATE OF PICTURE 1946		SOURCE OF PLANT 25X1A	
CLASSIFICATION Approved For Release 1999/09/09 : CIA-RDP78-05867A000100060003-0			
FORM NO. 60-53			

CAPTION REPORT **CONFIDENTIAL**

CIA PHOTO ACCESSION NO. 1 89220	LOT NO. P-1183	DATE 6 SEPT 50	
Approved For Release 1999/09/09 : CIA-RDP78-05867A000100060003-0			
AREA NAME NO. 1 441L	COUNTRY MANCHURIA	PROVINCE LIAONING	CITY HUSHAN
GEOGRAPHIC COORDINATES N 4110 E 123 04		MAP REFERENCE WAC 290	
TITLE UNIDENTIFIED FACTORY			
DATE OF PICTURE 1946		SOURCE OF PICTURE [REDACTED] 25X1A	
CLASSIFICATION Approved For Release 1999/09/09 : CIA-RDP78-05867A000100060003-0			
CAPTIONED BY [REDACTED]			
FORM NO. 60-53			
CAPTION REPORT			
CONFIDENTIAL			

#4

CIA PHOTO ACCESSION NO.	LOT NO.	DATE
39231	B-1183	7 SEPT 50
AREA	APPROVED FOR RELEASE 1999/09/09 : CIA-RDP78-05867A000100060003-0	
AREA 441L MANCHURIA	LIAONING	
GEOGRAPHIC COORDINATES	MAP REFERENCE	
TITLE		
UNIDENTIFIED VILLAGE 12 MILES NORTHEAST OF ANSHAN		
DATE OF PICTURE	SOURCE OF PICTURE	
1946	[REDACTED]	25X1A
CLASSIFICATION		
APPROVED FOR RELEASE 1999/09/09 : CIA-RDP78-05867A000100060003-0		
CAPTIONED BY	CAPTION REPORT	
SPB		
FORM NO. 60-53	CONFIDENTIAL	

CIA (PHOTO ACCESSION NO.) 35232		LOT NO. B-1183		7 Sept 50	
AREA (AMP NO.)	COUNTRY	PROVINCE	PLACE		
Approved For Release 1999/09/09 : CIA-RDP78-05867A000100060003-0					
GEOGRAPHIC COORDINATES			MAP REFERENCE		
Coast locate					
TITLE Damaged electrical instruments on switchboard panel in unidentified power station.					
# 6					
DATE OF PICTURE		SOURCE			
1946		25X1A			
CLASSIFICATION					
Approved For Release 1999/09/09 : CIA-RDP78-05867A000100060003-0					
FORM NO. 60-53		CAPTION REPORT		CONFIDENTIAL	

CIA PHOTO ACCESSION NO.	33233	LOT NO.	B-121	CONFIDENTIAL US OFFICIALS ONLY	4711
AREA	4711	COUNTRY	GERMANY	CIA-RDP78-05867A000100060003-0	Approved For Release 1999/09/09 : CIA-RDP78-05867A000100060003-0
GEOGRAPHIC COORDINATES					
TITLE	<p>Freight train locomotive burning brown coal fuel. Constructed in 1927, reconditioned for current use.</p>				
DATE OF PICTURE	1950	SOURCE	25X1A		
CLASSIFICATION	<p>Approved For Release 1999/09/09 : CIA-RDP78-05867A000100060003-0 Confidential 2800 25X1A</p>				
FORM NO.	60-53	CAPTION REPORT			
			CONFIDENTIAL US OFFICIALS ONLY		

CIA PHOTO ACCESSION NO. 1 33234		LOT NO. B-1224		US OFFICIALS ONLY Sep 50	
AREA NAME NO. 1		COUNTRY		PROVINCE	
Approved For Release 1999/09/09 : CIA-RDP78-05867A000100060003-0					
GEOGRAPHIC COORDINATES 42.10N 130.15E				GAZ. - KOREA - AMS L551 S4 WAC 290	
TITLE Part 1 of panorama in two parts Part 2					
DATE OF PICTURE		SOURCE OF PICTURE 25X1A			
CLASSIFICATION					
Approved For Release 1999/09/09 : CIA-RDP78-05867A000100060003-0					
CAPTIONED BY		25X1A		CONFIDENTIAL	
FORM NO.		CAPTION REPORT		US OFFICIALS ONLY	

CIA PHOTO ACCESSION NO. 55235 LOT NO. B-1229 DATE 8 Sep 50

Approved For Release 1999/09/09 : CIA-RDP78-05867A000100060003-0

CONFIDENTIAL
US OFFICIALS ONLY

GEOGRAPHIC COORDINATES

TITLE

Automatic winding machine ^{made} designed by the [KTB] Russian Designing Office in NIEDERSEDLITZ. Capable of ^{small and medium} complete windings of 3-phase motors of 1.6-2.5 kW, 4 pole and 1500 RPM

TECHNISCHES BÜRO KABEL. Dispatched to USSR in Dec '49.

DATE OF PICTURE 1949 SOURCE OF PICTURE [REDACTED] 25X1A

CLASSIFICATION Secret/0850

Approved For Release 1999/09/09 : CIA-RDP78-05867A000100060003-0

CONFIDENTIAL

FORM NO. 60-53 SEP 1948 CAPTION REPORT US OFFICIALS ONLY

RESTRICTED

CIA PHOTO ACCESSION NO. 39235	LOT NO. B-1221	4/11/50
Approved For Release 1999/09/09 : CIA-RDP78-05867A000100060003-0		
AREA 114M	Germany	Berlin
GEOGRAPHICAL COORDINATES 52 32 N 13 25 E		TIME Zone
TITLE Russian sector police (or) parade. [occasion] ^{at} the opening of Soviet-sponsored First Nat'l Congress of the German Demo- cratic Republic.		
DATE OF PICTURE Aug 19 50	SOURCE OF PICTURE 25X1A [REDACTED]	
CLASSIFICATION Approved For Release 1999/09/09 : CIA-RDP78-05867A000100060003-0		
CAPTION [REDACTED]	25X1A	559
FORM NO. 60-53	CAPTION REPORT RESTRICTED	

RESTRICTED

C

CIA PHOTO ACCESSION NO. 33237 LOT NO. B-1221 9/11/50

Approved For Release 1999/09/09 : CIA-RDP78-05867A000100060003-0

14M Germany 52 32 N 13 25 E Times

Soviet Embassy under construction in Russian Sector. (situated) on ^{site} location of former Hotel Bristol.

25X1A

DATE OF PICTURE avg 1950 SOURCE OF [REDACTED]

CLASSIFICATION Approved For Release 1999/09/09 : CIA-RDP78-05867A000100060003-0

CAPTIONED BY [REDACTED] VERIFIED BY [REDACTED]

CIA PHOTO ACCESSION NO.	LOT NO.	RESTRICTED	DATE	
Approved For Release 1999/09/09 : CIA-RDP78-05867A000100060003-0				
AREA	114 M	Germany	Berlin	
GEOGRAPHIC COORDINATES	52 32 N 13 25 E		Times	
<p>Soviet Embassy under construction on site of former Hotel Bristol.</p>				
DATE OF PICTURE	Aug 1950			
SOURCE OF PICTURE				
CLASSIFICATION	R 25X1A			
Approved For Release 1999/09/09 : CIA-RDP78-05867A000100060003-0				
CAPTIONED BY	[Redacted]			
CAPTION REPORT RESTRICTED				

CIA PHOTO ACCESSION NO. 1	35240	LOT NO.	B-1221	RESTRICTED	9/11/50	C
APPROVED FOR RELEASE	1999/09/09	CIA-RDP78-05867A000100060003-0	8211	Finland	USSR	
GEOGRAPHIC COORDINATES	60° 10' N 24° 58' E		NIS			
TITLE	Post-war construction					
DATE OF PICTURE	1946	SOURCE	25X1A	[REDACTED]		
CLASSIFICATION	Approved For Release 1999/09/09 : CIA-RDP78-05867A000100060003-0					
CAPTIONED BY	[REDACTED]	253				

CIA PHOTO ACCESSION NO. 1 3924	LOT NO. B-122	DATE 9/11/50
Approved For Release 1999/09/09 : CIA-RDP78-05867A000100060003-0		
AREA 121M	COUNTRY Finland	CITY OUKU ROVANIEMI
GEOGRAPHIC COORDINATES 66° 30' N 25° 42' E		MAP REFERENCE NIS
TITLE New tourist hotel "Pohjanhoivi"		
<u>Cancelled</u>		
DATE Refers to 11/19/50		SOURCE OF PICTURE [REDACTED] 25X1A
CLASSIFICATION 25X1A		
Approved For Release 1999/09/09 : CIA-RDP78-05867A000100060003-0		
CAPTIONED BY [REDACTED]		DSR
FORM NO. [REDACTED] CAPTION REPORT		

CIA PHOTO ACCESSION NO. 39242	LOT NO. B-122	RESTRICTED	9/11/50	C
Approved For Release 1999/09/09 : CIA-RDP78-05867A000100060003-0		ALAND ISLANDS		
921M	Finland			
COORDINATES	60°15' N 20°00' E	NIS		
[In the Gulf of Finland.]				
DATE OF PICTURE		SOURCE OF PICTURE		
Jan 1950				
CLASSIFICATION	25X1A	Approved For Release 1999/09/09 : CIA-RDP78-05867A000100060003-0		
CAPTIONED BY	[REDACTED]	RESTRICTED		
FORM NO.		CAPTION REPORT RESTRICTED		

RESTRICTED

APPROVED FOR RELEASE NO. 1		LOT NO.	9/11/50	
Approved For Release 1999/09/09 : CIA-RDP78-05867A000100060003-0		B-13	21	C
121M	Finland	OVLU		
GEOGRAPHICAL COORDINATES				
TITLE Lapland reindeer				
DATE OF PICTURE		SOURCE		
		25X1A [REDACTED]		
CLASSIFICATION				
Approved For Release 1999/09/09 : CIA-RDP78-05867A000100060003-0				
CAPTIONED BY		VERIFIED BY		
[REDACTED]		ATP		
FORM NO.				
RESTRICTED				

RESTRICTED

17 PHOTO ACCESSION NO. 35244 LOT NO. B-1221 9/11/50

Approved For Release 1999/09/09 : CIA-RDP78-05867A000100060003-0

211 Finland

Geographic Coordinates
Laplander women. Making shoes and clothes for Finnish Army.

25X1A
DATE OF PICTURE SOURCE OF PICTURE

CLASSIFICATION
Approved For Release 1999/09/09 : CIA-RDP78-05867A000100060003-0

FORM NO. 50-52
CAPTION REPORT RESTRICTED

CIA PHOTO ACCESSION NO. 1 35245	LOT NO. B-1221	RESTRICTED 9/11/50 ✓
APPROVED FOR RELEASE 1999/09/09	CIA-RDP78-05867A000100060003-0	
COUNTRY Finland	PROVINCE Helsinki	
GEOGRAPHICAL COORDINATES 60 10 N 24 58 E	MAP REFERENCE NIS	
TITLE Trust bank	Interior of bank.	
DATE OF PICTURE	SOURCE 25X1A	
CLASSIFICATION 25X1A	APPROVED FOR RELEASE 1999/09/09	CIA-RDP78-05867A000100060003-0
CAPTIONS		
FORM NO. 40-53		

3524		RESTRICTED	
Approved For Release 1999/09/09 : CIA-RDP78-05867A000100060003-0			
8 21 M	Finland	Uusimaa	Helsinki
60° 10' N 24° 58' E		NIS	
Communist rally in R Hakaniemi Market Place.			
25X1A			
DATE August 1949	SOURCE OF PICTURE [REDACTED]		
CLASSIFICATION: 25X1A			
Approved For Release 1999/09/09 : CIA-RDP78-05867A000100060003-0			
CAPTIONED BY [REDACTED]	VERIFIED BY JSR		
FORM NO.	DECLASSIFIED		

~~RESTRICTED~~

CIA PHOTO ACCESSION NO. 35247 LOT NO. B-1221 9/11/50 C

Approved For Release 1999/09/09 : CIA-RDP78-05867A000100060003-0

21M Finland

GEOGRAPHIC COORDINATES

TITLE woman ~~swedes~~ [in forest] lumberjacks forest

DATE OF PICTURE 1950 SOURCE OF 25X1A

CLASSIFICATION 25X1A

Approved For Release 1999/09/09 : CIA-RDP78-05867A000100060003-0

CAPTIONED BY [redacted] WJR

FORM NO. 10-52

~~RESTRICTED~~

DECLASSIFIED

CIA PHOTO ACCESSION NO. 35278	LOT NO. B-1221	DATE 9/11/50
Approved For Release 1999/09/09 : CIA-RDP78-05867A000100060003-0		
AREA 21M	Finland	
GEOGRAPHICAL COORDINATES		
Clearing a forest land for cultivation		
Removing stumps before preparing ground for cultivation		
25X1A		
DATE OF PICTURE Jan-1950	SOURCE OF PICTURE [REDACTED]	
CLASSIFICATION 25X1A		
Approved For Release 1999/09/09 : CIA-RDP78-05867A000100060003-0		
CAPTIONED BY [REDACTED]	[REDACTED]	
FORM NO. 60-53	DECLASSIFIED	

RESTRICTED

9/11/50 C

CIA PHOTO ACCESSION NO. 1 35249 LOT NO. B-1724

Approved For Release 1999/09/09 : CIA-RDP78-05867A000100060003-0

AREA 121M COUNTRY Finland MAP REFERENCE OULU Kenn

GEOGRAPHIC COORDINATES 65°44'N 24°34'E MAP REFERENCE NIS

TITLE women timber floaters [employed as extras after men went on strike]

Strikers have returned to work after settlement with government.

DATE OF PICTURE Aug 19 49 SOURCE OF PICTURE 25X1A [redacted]

CLASSIFICATION Approved For Release 1999/09/09 : CIA-RDP78-05867A000100060003-0

CAPTIONED BY [redacted] VERIFIED BY JSR RESTRICTED

RESTRICTED

CIA PHOTO ACCESSION NO. 1 35259	LOT NO. B-1221	DATE 9/11/50	
Approved For Release 1999/09/09 : CIA-RDP78-05867A000100060003-0			
AREA NAME 121M	COUNTRY Finland	PROVINCE OULU	REMARKS Kenu
GEOGRAPHIC COORDINATES 65° 44' N 24° 34' E		MAP REFERENCE NIS	
TITLE [Timber floaters on strike] [settlement has been made by government.]			
DATE OF PICTURE Aug 1949	SOURCE OF PICTURE 25X1A [REDACTED]		
CLASSIFICATION Approved For Release 1999/09/09 : CIA-RDP78-05867A000100060003-0			
CAPTIONED BY [REDACTED]	VERIFIED BY USR		
FORM NO. 10-55	CAPTION REPORT RESTRICTED		

PHOTO ACCESSION NO. 38251	LOT NO. B-1221	DATE: 24/11/50
Approved For Release 1999/09/09 : CIA-RDP78-05867A000100060003-0		
GEOGRAPHIC COORDINATES		
Lapplander family		
DATE OF PICTURE	SOURCE OF PICTURE	
May 1949	25X1A [REDACTED]	
Approved For Release 1999/09/09 : CIA-RDP78-05867A000100060003-0		
CAPTIONED BY	VERIFIED BY	
[REDACTED]	5079	

CIA PHOTO ACCESSION NUMBER 30252		LOT NO. B-1224		RESTRICTED		9/11/50		e	
Approved For Release 1999/09/09 : CIA-RDP78-05867A000100060003-0									
AREA 621M		COUNTRY Finland		SUBJECT WIKKA		LOCATION Lake Suinaa			
GEOGRAPHICAL COORDINATES 61° 15' N 29° 15' E					USE DESIGNATION NIS				
TITLE Long rafts									
DATE OF PICTURE					SOURCE OF PICTURE				
					25X1A				
CLASSIFICATION Approved For Release 1999/09/09 : CIA-RDP78-05867A000100060003-0									
CAPTIONED BY					JCB				
FORM NO. CAPTION REPORT									

CIA PHOTO ACCESSION NO.		LOT NO.	RECEIVED DATE
7214		B-1221	9/11/50
Approved For Release 1999/09/09 : CIA-RDP78-05867A000100060003-0			
7214		Finland	Konrad Canal
GEOGRAPHIC COORDINATES		MAP REFERENCE	
Canal on Lake Saima route.			
		Saimaa Canal	
		61° 05' N 28° 18' E	
DATE OF PICTURE		SOURCE	
		25X1A	
CLASSIFICATION			
Approved For Release 1999/09/09 : CIA-RDP78-05867A000100060003-0			
CAPTIONED BY		VERIFIED BY	
RESTRICTED			

CIA PHOTO ACCESSION NO. # 33254	LOT NO. B-1221	RESTRICTED 9/11/50 C
Approved For Release 1999/09/09 : CIA-RDP78-05867A000100060003-0		
GEOGRAPHIC COORDINATES 61°07'N 28°52'E 61°09'N 28°48'E		OSS NIS
Ester Wood Prep Works		
Formerly in Finland		
Call T 26		2648
DATE OF PICTURE	SOURCE OF PICTURE 25X1A	
CLASSIFICATION Approved For Release 1999/09/09 : CIA-RDP78-05867A000100060003-0		
CAPTIONED BY	VERIFIED BY ASB	
FORM NO.	RESTRICTED	

RESTRICTED

REF PHOTO ACCESSION NO. 3525	LOT NO. B-1220	9/11/58	C
------------------------------	----------------	---------	---

Approved For Release 1999/09/09 : CIA-RDP78-05867A000100060003-0

1129M	Switzerland	Times	Neuchâtel
-------	-------------	-------	-----------

47°03'N 6°44'E

La Roche


The Technicum where watchmakers are trained.

DATE OF PICTURE	SOURCE OF PICTURE 25X1A
-----------------	-------------------------

Approved For Release 1999/09/09 : CIA-RDP78-05867A000100060003-0

FORM NO. 60-53	CLASSIFICATION 25X1A	RESTRICTED
----------------	----------------------	------------


RESTRICTED

REF. PHOTO APICES (UN. NO.) 3525	LOT NO. B-1220	DATE 9/11/50	
-------------------------------------	-------------------	-----------------	---

AREA 1129M	Switzerland	Neuchâtel	Le Locle
---------------	-------------	-----------	----------

GEOGRAPHIC COORDINATES 47° 03' N 6° 44' E	REFERENCE Times
--	--------------------

TITLE [a] watch factory

DATE OF PICTURE —	SOURCE OF PHOTO 25X1A 
----------------------	--

CLASSIFICATION 25X1A	APPROVED FOR RELEASE 1999/09/09 : CIA-RDP78-05867A000100060003-0
-------------------------	---

CAPTIONED BY 	VERIFIED BY
---	-------------

RESTRICTED

CIA PHOTO ACCESSION NO. 38257 LOT NO. B-13-28 9/14/50 C

Approved For Release 1999/09/09 : CIA-RDP78-05867A000100060003-0

1129M Switzerland Neuchatel Le Locle

47°03'N 0°44'E Times

Watch factory

DATE OF PICTURE SOURCE 25X1A

Approved For Release 1999/09/09 : CIA-RDP78-05867A000100060003-0

FORM NO. 60-52 RESTRICTED

RESTRICTED

3525

B-1220

9/11/50

e

Approved For Release 1999/09/09 : CIA-RDP78-05867A000100060003-0

129M

Switzerland

Neuchatel

Le Locle

EDWARDS COORDINATES

47°03'N 6°44'E

USE HERE

Times -

Workshop of the Zenith watch factory.

25X1A

DATE OF PICTURE

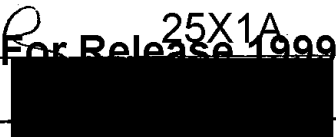
SOURCE OF



CLASSIFICATION

Approved For Release 1999/09/09 : CIA-RDP78-05867A000100060003-0

CAPTURED BY



FORM NO. 50-53

CAPTION REPORT RESTRICTED

RESTRICTED

11/50

C

Approved For Release 1999/09/09 : CIA-RDP78-05867A000100060003-0

3129M

Switzerland

Geneva

Geneva


46° 12' N 6° 10' E ✓

oss

Watermarker

25X1A

DATE OF PICTURE



CLASSIFICATION

Approved For Release 1999/09/09 : CIA-RDP78-05867A000100060003-0

CAPTIONED BY



VERIFIED BY

FORM NO.

RESTRICTED

IA PHOTO ACCESSION NO.	LOT NO.	RESTRICTED	9/11/50
35287	B-1220		
Approved For Release 1999/09/09 : CIA-RDP78-05867A000100060003-0		29M Switzerland	
DESCRIPTION		MAP	
woman watchmaker (overhead)			
DATE OF PICTURE	SOURCE OF		
	25X1A		
CLASSIFICATION		Approved For Release 1999/09/09 : CIA-RDP78-05867A000100060003-0	
CAPTIONED BY		VERIFIED BY	
		RESTRICTED	

RESTRICTED

CIA PHOTO ACCESSION NO. 35261 LOT NO. B-1220 9/11/50

Approved For Release 1999/09/09 : CIA-RDP78-05867A000100060003-0
1229M Switzerland Bern Dienne

GEOGRAPHIC COORDINATES 47°08'N 7°16' E MAP REFERENCE ~~000~~ times

TITLE machinery shops of the Omega Watch Factory

DATE OF PICTURE SOURCE 25X1A

CLASSIFICATION 25X1A Approved For Release 1999/09/09 : CIA-RDP78-05867A000100060003-0

CAPTURED BY VERIFIED BY RESTRICTED

CIA PHOTO ACCESSION NO. 1 35262	LOT NO. B-1220	RESTRICTED 9/11/50	C
Approved For Release 1999/09/09 : CIA-RDP78-05867A000100060003-0			
AREA 3129M	Switzerland	Geneva	Geneva
GEOGRAPHIC COORDINATES 46°12'N 6°10'E		✓	OSS
TITLE Agassiz Watch Factory			
DATE OF PICTURE —	SOURCE 25X1A [REDACTED]		
CLASSIFICATION 25X1A			
Approved For Release 1999/09/09 : CIA-RDP78-05867A000100060003-0			
CAPTIONED BY [REDACTED]			
FORM NO. 60-5			
CAPTION REPORT RESTRICTED			

CIA (PHOTO ACCESSION NO.) : 39263		LOT NO. : B-1193		CONFIDENTIAL	
AREA (AME NO.) : Approved For Release 1999/09/09		COUNTRY : (Afghanistan)		PROVINCE : US OFFICIALS ONLY	
GEOGRAPHIC COORDINATES : 34.55 N 68.00 E		MAP REFERENCE : Times Sq		CLASSIFICATION : SECRET	
TITLE : [Direction] from high ground near large Buddhas.					
DATE OF PICTURE : Fall 1949		SOURCE OF PICTURE : 25X1A			
CLASSIFICATION : CONFIDENTIAL					
CAPTION : Approved		CLASSIFICATION : SECRET			
FORM NO. 60-53		CAPTION REPORT : US OFFICIALS ONLY			

Approved For Release 1999/09/09 : CIA-RDP78-05867A000100060003-0

[Direction] from high ground near large Buddhas.

25X1A

CONFIDENTIAL

CONFIDENTIAL
US OFFICIALS ONLY

CIA PHOTO ACCESSION NO.	39264	LOT NO.	B-1173	DATE	12 Sept 50
AREA	AFGHANISTAN	COUNTRY	AFGHANISTAN	CLASSIFICATION	CONFIDENTIAL
Approved For Release 1999/09/09 : CIA-RDP78-05867A000100060003-0					
GEOGRAPHIC COORDINATES	34.55N 68.00E	REFERENCE	Times Day	CLASSIFIED	
TITLE	[Direction] from high ground near large Buddha.				
DATE OF PICTURE	Fall 1949	SOURCE OF PICTURE	25X1A	[REDACTED]	
CLASSIFICATION	Approved For Release 1999/09/09 : CIA-RDP78-05867A000100060003-0				
CAPTION	[REDACTED]	25X1A	CONFIDENTIAL		
FORM NO.	60-53	CARTON REPORT US OFFICIALS ONLY			

CIA PHOTO ACCESSION NO.	39265	LOT NO.	B-1173	US OFFICIALS ONLY	Sept 50
AREA NAME NO.	COUNTRY	ADVERSE	FACE	Approved For Release 1999/09/09 : CIA-RDP78-05867A000100060003-0	
GEOGRAPHIC COORDINATES		TITLE			
34.55N 68.00E		Times Jay			
<p>[Direction] from high ground near large BUDDHIST</p>					
DATE OF PICTURE	SOURCE OF				
Fall 1949	25X1A				
CLASSIFICATION	Approved For Release 1999/09/09 : CIA-RDP78-05867A000100060003-0				
CAPTION	25X1A				
FORM NO. 60-53	CONFIDENTIAL				
CAPTION REPORT US OFFICIALS ONLY					

CIA PHOTO ACCESSION NO. 1		LOT NO.	US OFFICIALS ONLY	Sept 50
39265		B-1193		
AREA NAME NO.	COUNTRY	Approved For Release 1999/09/09 : CIA-RDP78-05867A000100060003-0		
Geographical Coordinates		CAMBODIA (72)		
34.55N 68.00E		Times Sq		
TITLE				
25X1A				
DATE OF PICTURE	SOURCE OF PICTURE			
Face 1949	[REDACTED]			
CLASSIFICATION				
Conf USOO				
CAPTION	Approved For Release 1999/09/09 : CIA-RDP78-05867A000100060003-0			
[REDACTED]	25X1A			
FORM NO. 60-53 SEP 1948				
CAPTION REPORT US OFFICIALS ONLY				

CIA PHOTO ACCESSION NO. 39267	LOT NO. B-1193	US OFFICIALS ONLY	Sept 50
APPROVED FOR RELEASE 1999/09/09	COUNTRY Afghanistan	PROVINCE	FACE
GEOGRAPHIC COORDINATES 37.07N 70.34E	REFERENCE 055 of WAC 336		
River on outskirts of city.			
DATE OF PICTURE Fall 1949	SOURCE 25X1A		
CLASSIFICATION	CONFIDENTIAL		
CAPTION	Approved for Release 1999/09/09 : CIA-RDP78-05867A000100060003-0		

CIA PHOTO ACCESSION NO. 1	39268	LOT NO.	B-1173	US OFFICIALS ONLY	Sept 50
AREA	Approved For Release 1999/09/09	Afghanistan		CIA-RDP78-05867A000100060003-0	(MIA) (M)
GEOGRAPHIC COORDINATES	37.07N	70.34E	MAP REFERENCE: 055 & WAC 336		
TITLE	Truck approaching weak bridge on way to FAIZABAD.				
DATE OF PICTURE	Fall 1949	SOURCE OF PICTURE	25X1A		
CLASSIFICATION	Conf / US 00	Approved For Release 1999/09/09 : CIA-RDP78-05867A000100060003-0			
CAPTION	25X1A	CONFIDENTIAL			
FORM NO. 60-53	CAPTION REPORT US OFFICIALS ONLY				

CIA PHOTO ACCESSION NO. 1		LOT NO.	CONFIDENTIAL
39269		B-119	US OFFICIALS ONLY Sept 50
Approved For Release 1999/09/09 : CIA-RDP78-05867A000100060003-0		CIA	
AREA NAME	10 Afghanistan		
GEOGRAPHIC COORDINATES	34.56N 69.09E		MAP REFERENCE
			Tennis Gey.
DATE OF PICTURE	Fall 1949		SOURCE OF PI
			25X1A
CLASSIFICATION	Approved For Release 1999/09/09 : CIA-RDP78-05867A000100060003-0		
CAPTIONED BY	25X1A		DSB CONFIDENTIAL

CIA PHOTO ACCESSION NO. 39270		LOT NO.	CONFIDENTIAL DATE	2 Sept 50
Approved For Release 1999/09/09 : CIA-RDP78-05867A000100060003-0		US OFFICIALS ONLY		
GEOGRAPHIC COORDINATES		PLACE		
10 Afghanistan		Times Sq.		
34.22N 62.08E				
Great mosque.				
25X1A				
DATE OF PICTURE	SOURCE OF PICTURE			
Fall 1949	[REDACTED]			
CLASSIFICATION	Approved For Release 1999/09/09 : CIA-RDP78-05867A000100060003-0			
CAPTIONED BY	25X1A			
CONFIDENTIAL				
CAPTION REPORT US OFFICIALS ONLY				

~~CONFIDENTIAL~~

US OFFICIALS ONLY Sept 50

CIA PHOTO ACCESSION NO. 39271

LOT NO. B-1103

AREA NAME 10 Afghanistan

Approved For Release 1999/09/09 : CIA-RDP78-05867A000100060003-0

GEOGRAPHIC COORDINATES 34.22N 62.08E

MAP REFERENCE Herat

TITLE
Great mosque

DATE OF PICTURE Fall 1949

SOURCE OF PICTURE 25X1A [REDACTED]

CLASSIFICATION Approved For Release 1999/09/09 : CIA-RDP78-05867A000100060003-0

CAPTIONED BY [REDACTED]

25X1A

~~CONFIDENTIAL~~

FORM NO. [REDACTED] CAPTION REPORTING OFFICIALS ONLY

CIA PHOTO ACCESSION NO. 39272	LOT NO. B-1193	DATE 12 Sept. 50
Approved For Release 1999/09/09 : CIA-RDP78-05867A000100060003-0		
AREA NAME NO. 10	COUNTRY Afghanistan	SUBJECT
GEOGRAPHIC COORDINATES 34.22N 62.08E	WAR REFERENCE Times Mag.	
TITLE Primary school.		
DATE OF PICTURE Fall 1949	SOURCE OF PICTURE 25X1A	
CLASSIFICATION Approved For Release 1999/09/09 : CIA-RDP78-05867A000100060003-0		
CAPTIONED BY	25X1A	CONFIDENTIAL
CAPTION REPORT US OFFICIALS ONLY		

CIA PHOTO ACCESSION NO. 39273		LOT NO. B-1193	DATE 12 Sept 50
Approved For Release 1999/09/09 : CIA-RDP78-05867A000100060003-0			
AREA NAME NO. 1 U	COUNTRY Afghanistan	MAP REFERENCE	TEXAS
GEOGRAPHIC COORDINATES 34.22N 62.08E		Series 74	
TITLE Hotel.			
DATE OF PICTURE Fall 1949		SOURCE OF PHOTO 25X1A	
CLASSIFICATION Approved For Release 1999/09/09 : CIA-RDP78-05867A000100060003-0			
CAPTIONED BY	25X1A	CONFIDENTIAL	
CAPTION REPORT		US OFFICIALS ONLY	

CIA PHOTO ACCESSION NO. 39274	LOT NO. B-1193	DATE 12 Sept 50
Approved For Release 1999/09/09 : CIA-RDP78-05867A000100060003-0		
AREA NAME NO. 1V	COUNTRY Afghanistan	MAP REFERENCE
GEOGRAPHIC COORDINATES 34.22N 62.08E	Taxes Pay	
TITLE: Secondary School		
DATE OF PICTURE Fall 1949	SOURCE OF INFORMATION 25X1A	
CLASSIFICATION	Approved For Release 1999/09/09 : CIA-RDP78-05867A000100060003-0	
CAPTIONED BY	25X1A	CONFIDENTIAL
US OFFICIALS ONLY		

CIA PHOTO ACCESSION NO. 1	LOT NO. 8-1193	DATE 12 Sept 50
Approved For Release 1999/09/09 : CIA-RDP78-05867A000100060003-0		
AREA NAME 10	AFGHANISTAN	REF ID: A66010
GEOGRAPHIC COORDINATES 34.22N 62.08E	MAP REFERENCE Times Sq	
TITLE Secondary school Students awaiting the mission		
DATE OF PICTURE Fall 1949	SOURCE OF PIC 25X1A	
Approved For Release 1999/09/09 : CIA-RDP78-05867A000100060003-0		
CAPTIONED BY	25X1A	CONFIDENTIAL
CAPTION REPORT US OFFICIALS ONLY		

CIA PHOTO ACCESSION NO.	39276	LOT NO.	B-1193	DATE	12 Sept 50
AREA NAME	10	COUNTRY	Afghanistan	PLANT	XXXXXXXXXX
GEOGRAPHIC COORDINATES	34.22N 62.08E		MAP REFERENCE		
TITLE			Keris Gay		
<p style="text-align: center;">the GREAT Minaret of Mosque.</p>					
25X1A					
DATE OF PICTURE	SOURCE OF PICTURE				
Fall 1949	[REDACTED]				
CLASSIFICATION	Approved For Release 1999/09/09 : CIA-RDP78-05867A000100060003-0				
CAPTIONED BY	[REDACTED]	25X1A	ASB	CONFIDENTIAL	
CAPTION REPORT			US OFFICIALS ONLY		

CIA PHOTO ACCESSION NO. 1		LOT NO.	DATE
Approved For Release 1999/09/09 : CIA-RDP78-05867A000100060003-0		1193	13 Sept 50
AREA NAME NO. 1	COUNTRY	PROVINCE	
10	Afghanistan	HERAT (22)	
GEOGRAPHIC COORDINATES		MAP REFERENCE	
34.22N 62.08E		Tonies Gap	
TITLE			
Mountain along way to HERAT			
25X1A			
DATE OF PICTURE	SOURCE OF PICTURE		
Fall 1949	[REDACTED]		
CLASSIFICATION	APPROVED FOR RELEASE		
Approved For Release 1999/09/09 : CIA-RDP78-05867A000100060003-0	25X1A		
CAPTIONED BY	CONFIDENTIAL		
FORM NO.	CAPTION REPORT		
	29 AUG PER SEE/BA		

CIA PHOTO ACCESSION NO. 39278	LOT NO. B-1193	DATE 12 Sept 50
Approved For Release 1999/09/09 : CIA-RDP78-05867A000100060003-0		
AREA 10	Afghanistan	HERAT (21)
GEOGRAPHIC COORDINATES 34.22N 62.08E		MAP REFERENCE Times Sq.
TITLE		
Villages in valley along way to HERAT.		
25X1A		
DATE OF PICTURE Fall 1949	SOURCE OF PHOTO [REDACTED]	
CLASSIFICATION		
Approved For Release 1999/09/09 : CIA-RDP78-05867A000100060003-0		
CAPTIONED BY [REDACTED]	25X1A	OSR CONFIDENTIAL
CAPTION REPORT US OFFICIALS ONLY		

CIA PHOTO ACCESSION NO. 38279		LOT NO. B-1193	DATE 12 Sept 50
Approved For Release 1999/09/09 : CIA-RDP78-05867A000100060003-0			
AREA NAME NO. 10	COUNTRY Afghanistan		FILE NO. 100060003-0
GEOGRAPHIC COORDINATES 34.31N 69.11E		MAP REFERENCE WAC 431	
TITLE TECHNICAL COLLEGE.			
25X1A			
DATE OF PICTURE Fall 1949	SOURCE OF PHOTO [REDACTED]		
CLASSIFICATION Approved For Release 1999/09/09 : CIA-RDP78-05867A000100060003-0			
CAPTIONED [REDACTED]	25X1A	NSR CONFIDENTIAL	
CAPTION REPORT US OFFICIALS ONLY			

CIA PHOTO ACCESSION NO.	39280	LOT NO.	B-1193	DATE	12 Sept 50
Approved For Release 1999/09/09 : CIA-RDP78-05867A000100060003-0					
AREA NAME	10	COUNTRY	Afghanistan	REFERENCE	11/1002
GEOGRAPHIC COORDINATES	34.31N	69.11E	MAP REFERENCE WAC 431		
TITLE Main Block of TECHNICAL COLLEGE.					
25X1A					
DATE OF PICTURE	Fall 1949	SOURCE OF PICTURE	[REDACTED]		
CLASSIFICATION Approved For Release 1999/09/09 : CIA-RDP78-05867A000100060003-0					
CAPTIONED BY	[REDACTED]	25X1A	CONFIDENTIAL US OFFICIALS ONLY		

CIA PHOTO ACCESSION NO. 1	20201	LOT NO. B-1193	DATE 12 Sept 50
Approved For Release 1999/09/09 : CIA-RDP78-05867A000100060003-0			
AREA NAME NO. 11	COUNTRY Afghanistan	MAP REFERENCE WAC 431	
GEOGRAPHIC COORDINATES 34.31N 69.11E			
TITLE TECHNICAL COLLEGE.			
View from quadrangle. 25X1A			
DATE OF PICTURE Fall 1949	SOURCE OF PIC [REDACTED]		
Approved For Release 1999/09/09 : CIA-RDP78-05867A000100060003-0			
CAPTIONED BY [REDACTED]	25X1A	CONFIDENTIAL US OFFICIALS ONLY	

CIA PHOTO ACCESSION NO. 1 39282	LOT NO. B-1193	DATE 12 Sept 50
Approved For Release 1999/09/09 : CIA-RDP78-05867A000100060003-0		
AREA NAME 10	Geographical Coordinates Afghanistan 34.31N 69.11E	MAP REFERENCE WAC 431
TITLE TECHNICAL COLLEGE. Machine shop.		
25X1A		
DATE OF PICTURE Fall 1949	SOURCE OF PHOTO [REDACTED]	
CLASSIFICATION Approved For Release 1999/09/09 : CIA-RDP78-05867A000100060003-0		
CAPTIONED BY [REDACTED]	25X1A	NSR CONFIDENTIAL US OFFICIALS ONLY

CIA PHOTO ACCESSION NO. 1	LOT NO.	DATE
39283	B-1193	12 Sept 50
Approved For Release 1999/09/09 : CIA-RDP78-05867A000100060003-0		
AREA NAME NO.		
10	Afghanistan	MADE
GEOGRAPHIC COORDINATES		MAP REFERENCE
34.31N 69.11E		WAC 431
TITLE		
New trading grain		
25X1A		
DATE OF PICTURE	SOURCE	
Fall 1949	[REDACTED]	
CLASSIFICATION		
Approved For Release 1999/09/09 : CIA-RDP78-05867A000100060003-0		
CAPTIONED BY		CLASSIFIED BY
[REDACTED]	25X1A	DSR
CONFIDENTIAL US OFFICIALS ONLY		



CIA PHOTO ACCESSION NO. 1 39284	LOT NO. B-1193	DATE 12 Sept. 50	C
Approved For Release 1999/09/09 : CIA-RDP78-05867A000100060003-0			
AREA NAME 10 Afghanistan	GEOGRAPHIC COORDINATES 34.31N 69.11E		REFERENCE WAC 431
TITLE German language secondary school, [German speaking]			
25X1A			
DATE OF PICTURE Fall 1949	SOURCE OF PHOTO [REDACTED]		
CLASSIFICATION Approved For Release 1999/09/09 : CIA-RDP78-05867A000100060003-0			
CAPTIONED BY [REDACTED]	25X1A	DSB	CONFIDENTIAL
FORM NO.		CAPTION REPORT US OFFICIALS ONLY	

CIA PHOTO ACCESSION NO.	39285	LOT NO.	B-1193	DATE	12 Sept 50
Approved For Release 1999/09/09 : CIA-RDP78-05867A000100060003-0					
AREA NAME	10	PROVINCE	Afghanistan	OFFICE	
GEOGRAPHIC COORDINATES	34.31N	69.11E	MAP REFERENCE	WAC 431	
TITLE					
Army parade during GESHAN week					
25X1A					
DATE OF PICTURE	Fall 1949	SOURCE OF PICTURE	[REDACTED]		
CLASSIFICATION	Approved For Release 1999/09/09 : CIA-RDP78-05867A000100060003-0				
CAPTIONED BY	[REDACTED]	25X1A	US OFFICIALS ONLY		
CAPTION REPORT					

IA PHOTO ACCESSION NO. 39286		LOT NO. B-1193	DATE 12 Sept 50
Approved For Release 1999/09/09 : CIA-RDP78-05867A000100060003-0			
AREA NAME NO. 10	COUNTRY Afghanistan	REFERENCE WAC 431	PLACE
GEOGRAPHIC COORDINATES 34.31N 69.11E			
TITLE Army parade during GESHAN work.			
DATE OF PICTURE Fall 1949		SOURCE OF PI [REDACTED]	
CLASSIFICATION 25X1A			
Approved For Release 1999/09/09 : CIA-RDP78-05867A000100060003-0			
CAPTIONED BY [REDACTED]		25X1A	
CONFIDENTIAL			
CAPTION REPORT US OFFICIALS ONLY			

CIA PHOTO ACCESSION NO. 32287		LOT NO. B-1193	DATE 12 Sept 50
Approved For Release 1999/09/09 : CIA-RDP78-05867A000100060003-0			
GEOGRAPHIC COORDINATES		COUNTRY	REFERENCE
34.31N 69.11E		Afghanistan	WAC 431
TITLE Army parade during GESHAN week.			
DATE OF PICTURE		SOURCE OF PHOTO	
Fall 1949		[REDACTED]	
CLASSIFICATION			
Approved For Release 1999/09/09 : CIA-RDP78-05867A000100060003-0			
CAPTIONED BY		25X1A	CONFIDENTIAL
CAPTION REPORT US OFFICIALS ONLY			

CIA PHOTO ACCESSION NO. 38288		LOT NO. B-1123	DATE 12 Sept. '50
Approved For Release 1999/09/09 : CIA-RDP78-05867A000100060003-0			
AREA NAME NO. 10	COUNTRY 10 Afghanistan		WAF REFERENCE WAC 431
GEOGRAPHIC COORDINATES 34.31N 69.11E			
TITLE Government hostel at DAR EL FANOU, Mission headquarters.			
DATE OF PICTURE Fall 1949		SOURCE [REDACTED]	
CLASSIFICATION 25X1A		25X1A	
Approved For Release 1999/09/09 : CIA-RDP78-05867A000100060003-0			
CAPTIONED BY [REDACTED]		25X1A	
CONFIDENTIAL			
CAPTION REPORT US OFFICIALS ONLY			

CIA PHOTO ACCESSION NO. 39289	LOT NO. B-1193	DATE 12 Sept 50
Approved For Release 1999/09/09 : CIA-RDP78-05867A000100060003-0		
AREA NAME NO. 1W	COUNTRY Afghanistan	PLACE 7/1950
GEOGRAPHIC COORDINATES 34.31N 69.11E	MAP REFERENCE WAC 431	
TITLE Sentry at DAR EL FANOUN, Mission Headquarters		
25X1A		
DATE OF PICTURE Fall 1949	SOURCE OF 	
Approved For Release 1999/09/09 : CIA-RDP78-05867A000100060003-0		
CAPTIONED BY 	25X1A	CONFIDENTIAL
US OFFICIALS ONLY		

CIA PHOTO ACCESSION NO. 29290		LOT NO. B-1193	DATE 12 Sept. 50
Approved For Release 1999/09/09 : CIA-RDP78-05867A000100060003-0			
AREA NAME NO. 10	COUNTRY Afghanistan		MAP REFERENCE WAC 431
GEOGRAPHIC COORDINATES 34.31N 69.11E		TITLE	
West of KABUL.			
DATE OF PICTURE Fall 1949		SOURCE OF [REDACTED]	
CLASSIFICATION		25X1A	
Approved For Release 1999/09/09 : CIA-RDP78-05867A000100060003-0			
CAPTIONED BY [REDACTED]		25X1A	
CAPTION REPORT US OFFICIALS ONLY			

CIA PHOTO ACCESSION NO. 39291	LOT NO. B-1193	DATE 12 Sept. '50
Approved For Release 1999/09/09 : CIA-RDP78-05867A000100060003-0		
AREA NAME NO. 411 U	COUNTRY PAKISTAN	PLACE WIND
GEOGRAPHIC COORDINATES 27.35N 68.00E	MAP REFERENCE Batholomew WAC 550	
TITLE Lake		
CLASSIFICATION 25X1A		
DATE OF PICTURE Fall 1949	SOURCE OF [REDACTED]	
Approved For Release 1999/09/09 : CIA-RDP78-05867A000100060003-0		
CAPTIONED BY [REDACTED]	25X1A	CONFIDENTIAL
CAPTION REPORT US OFFICIALS ONLY		

CIA PHOTO ACCESSION NO. 39292	LOT NO. B-1193	DATE 12 Sept. '50
AREA NAME NO. 4 NU	COUNTRY PAKISTAN	PROVINCE
GEOGRAPHIC COORDINATES 27.35 N 68.00 E	MAP REFERENCE	PLACE
<p><i>Lake.</i></p> <p><i>Blue lake.</i></p>		
DATE OF PICTURE Fall 1949	SOURCE	25X1A
CLASSIFICATION CONFIDENTIAL	<p>Approved For Release 1999/09/09 : CIA-RDP78-05867A000100060003-0</p>	
CAPTIONED BY	25X1A	US OFFICIALS ONLY
FORM NO. 40-53	CAPTION REPORT	

CIA PHOTO ACCESSION NO. 1 3299		LOT NO. B-1193	DATE 12 Sept. '50
Approved For Release 1999/09/09 : CIA-RDP78-05867A000100060003-0			
AREA NAME NO. 1 4 NU	COUNTRY PAKISTAN	STATE SIND	PLACE AMAR
GEOGRAPHIC COORDINATES 27.35N 68.00E		MAP REFERENCE Buttolomew & WAC 550	
TITLE Corn growing on hills beside lake.			
1			
Clipp of corn across bar lake.			
DATE OF PICTURE Fall 1949	SOURCE [REDACTED]	25X1A	
CLASSIFICATION Conf 10500			
Approved For Release 1999/09/09 : CIA-RDP78-05867A000100060003-0			
CAPTIONED BY [REDACTED]		CAPTION REPORT 25X1A	
CONFIDENTIAL US OFFICIALS ONLY			

CIA (PHOTO ACCESSION NO.)		LOT NO.	DATE
Approved For Release 1999/09/09 : CIA-RDP78-05867A000100060003-0		B-1693	12 Sep 50
AREA (AMS NO.)	COUNTRY	MAP REFERENCE	
4NU	PAKISTAN	SIND	LAMPAR
GEOGRAPHIC COORDINATES		MAP REFERENCE	
27.35N 68.00E		North of road & WA E 550	
TITLE			
Mosque at lakeside			
DATE OF PICTURE		SOURCE OF	
(Blue lake) Fall 1949		25X1A	
CLASSIFICATION		VERIFIED BY	
Approved For Release 1999/09/09 : CIA-RDP78-05867A000100060003-0		25X1A	
FORM NO. 60-53		CAPTION REPORT US OFFICIALS ONLY	

Approved For Release 1999/09/09 : CIA-RDP78-05867A000100060003-0

CIA (PHOTO ACCESSION NO.)	LOT NO.	DATE
51278	9-1949	12 50 50
AREA (AMS NO.)	COUNTRY	PROVINCE
4NU	PAKISTAN	SIND
GEOGRAPHIC COORDINATES	MAP REFERENCE	
27.35N 68.00E	Batholomew (WAC) 550	
TITLE		
Lake. Part 1 of panorama in 2 parts.		
" 2		
Blue Lake. Mosque in part 2.		
DATE OF PICTURE	SOURCE OF PICTURE	25X1A
Fall 1949	[REDACTED]	
CLASSIFICATION	VERIFIED BY	CONFIDENTIAL
Conf/7800		CONFIDENTIAL
Approved For Release 1999/09/09 : CIA-RDP78-05867A000100060003-0		
FORM NO. 60-53	CAPTION REPORT	
SEP 1948	25X1A	

CIA (PHOTO ACCESSION NO.)		LOT NO.	DATE
39796		B-1193	12 Sep 50
Approved For Release 1999/09/09 : CIA-RDP78-05867A000100060003-0			
AREA (AWS NO.)	COUNTRY	PROVINCE	PLACE
HNU	PAKISTAN	STAN D	
GEOGRAPHIC COORDINATES		MAP REFERENCE	
27.35N 68.00E		Dutchman's WAC 550	
TITLE			
Lake.			
DATE OF PICTURE		SOURCE OF PICTURE	
Fall 1949		[REDACTED]	
CLASSIFICATION		VERIFIED BY	
25X1A		OSB	
Approved For Release 1999/09/09 : CIA-RDP78-05867A000100060003-0			
CAPTION		CAPTION REPORT US OFFICIALS ONLY	
FORM NO. 60-53			

CIA (PHOTO ACCESSION NO.)		LOT NO.	DATE
Approved For Release 1999/09/09 : CIA-RDP78-05867A000100060003-0		B-1193	12 SEP 50
AREA (AMS NO.)	COUNTRY	PROVINCE	
10	AFGHANISTAN		
GEOGRAPHIC COORDINATES		MAP REFERENCE	
31.37N 65.42E		WAC 442	
TITLE			
New road to Pakistan.			
KANDAHAR, MUKUR		25X1A	
DATE OF PICTURE	SOURCE OF PHOTO		
Fall 1949	[REDACTED]		
CLASSIFICATION	VERIFIED BY		
Confidential	CONFIDENTIAL		
Approved For Release 1999/09/09 : CIA-RDP78-05867A000100060003-0	US OFFICIALS ONLY		
FORM NO. 60-53	CAPTION REPORT		