

CIA (PHOTO ACCESSION NO.) 46392		LOT NO. B-1411	DATE 07/15/50
AREA (AMS NO.) Approved For Release 1999/09/09 : CIA-RDP78-05867A000100060015-7		PLACE ✓	
GEOGRAPHIC COORDINATES France		MAP REFERENCE	
TITLE Air Show. Fouga "Cyclone" French jet propelled glider - experimental			
DATE OF PICTURE 1950		SOURCE OF PICTURE Life - 29347	
CLASSIFICATION C25X1A			
CAPTIONED BY Approved For Release 1999/09/09 : CIA-RDP78-05867A000100060015-7		VERIFIED BY	
FORM NO. 60-53 SEP 1948			

Y1A

Approved For Release 1999/09/09 : CIA-RDP78-05867A000100060015-7

Approved For Release 1999/09/09 : CIA-RDP78-05867A000100060015-7

AREA (AMS NO.)		LOT NO.	DATE
4033A		B-1411	10/1/50
COUNTRY		APPROVED FOR RELEASE 1999/09/09 : CIA-RDP78-05867A000100060015-7	
GEOGRAPHIC COORDINATES		PLACE	
TITLE		MAP REFERENCE	
Air Show - Partial view of exhibition hall.		C	
DATE OF PICTURE		SOURCE OF PICTURE	
1950		Life - 29347	
CLASSIFICATION			
C			
CAPTIONED BY		APPROVED BY	
Approved		[Redacted]	
FORM NO. 80-53		SEP 1948	
9/09/09		CIA-RDP78-05867A000100060015-7	
25X1A		CAPTION REPORT	

EXPRESSION NO. 1

40395

LOT NO.

B-1411

DATE

AREA (AMS NO.)

Approved For Release 1999/09/09 : CIA-RDP78-05867A000100060015-7

COUNTRY

France

GEOGRAPHIC COORDINATES

PLACE

TITLE

Air Show, French transport helicopters

MAP REFERENCE

C

DATE OF PICTURE

1950

SOURCE OF PICTURE

Life - 29347

CLASSIFICATION

C

CAPTIONED BY

Approv

09/09 - CIA RDP78-05867A000100060015-7

25X1A

VERIFIED BY

FORM NO. 60-53  
SEP 1948

CAPTION REPORT

CIA (PHOTO ACCESSION NO.) 40335		LOT NO. B-1411	DATE 10/15/50
AREA (AMS NO.) Approved For Release 1999/09/09 : CIA-RDP78-05867A000100060015-7		COUNTRY France	PLACE L
GEOGRAPHIC COORDINATES		MAP REFERENCE	
TITLE SO6020 Air Show, "Espadon" new French jet fighter.			
DATE OF PICTURE 1950		SOURCE OF PICTURE Life - 29347	
CLASSIFICATION C			
CAPTIONED Approved For Release 1999/09/09 : CIA-RDP78-05867A000100060015-7			
FORM NO. 60-53 SEP 1948		25X1A	VERIFIED BY

40337

LOT NO.

B-1411

DATE

AREA (AMS NO.)

Approved For Release 1999/09/09 : CIA-RDP78-05867A000100060015-7/50

COUNTRY

France

GEOGRAPHIC COORDINATES

PLACE

TITLE

MAP REFERENCE

Air show. "Ouragan", new French jet fighter.

DATE OF PICTURE

1950

SOURCE OF PICTURE

Life - 29347

CLASSIFICATION

CAPTIONED BY

Approved [redacted] 1999/09/09 : CIA-RDP78-05867A000100060015-7

FORM NO. 80-53  
SEP 1948

CAPTION REPORT

CONFIDENTIAL

CIA PHOTO ACCESSION NO. 1 40313		LOT NO. B-1411	DATE 10/1/50
AREA (AMS NO.) Approved For Release 1999/09/09 : CIA-RDP78-05867A000100060015-7		COUNTRY France	PLACE
GEOGRAPHIC COORDINATES		MAP REFERENCE	
TITLE Air Show. "Courlis" <i>High speed in low profile</i> French all purpose aircraft			
DATE OF PICTURE 1950		SOURCE OF PICTURE Life - 29347	
CLASSIFICATION C			
CAPTIONED BY Approved For Release 1999/09/09 : CIA-RDP78-05867A000100060015-7			
FORM NO. 60-53 SEP 1948		25X1A	VERIFIED BY

CIA (PHOTO ACCESSION NO.) 40399		LOT NO. B-144	DATE 8/15/50
AREA (AWS NO.) Approved For Release 1999/09/09 : CIA-RDP78-05867A000100060015-7		COUNTRY France	PROVINCE PLACE
GEOGRAPHIC COORDINATES		MAP REFERENCE C	
TITLE Air show. Fouga "Cyclone" French jet propelled glider. Experiment			
DATE OF PICTURE 1950		SOURCE OF PICTURE Life - 29347	
CLASSIFICATION			
CAPTION Approved For Release 1999/09/09 : CIA-RDP78-05867A000100060015-7			
FORM NO. SEP 1948 80-53		25X1A	VERIFIED BY



CIA (PHOTO ACCESSION NO.) 40700		LOT NO. B-1411	DATE 10/11/50
Approved For Release 1999/09/09 : CIA-RDP78-05867A000100060015-7			
AREA (AWG NO.) 1376M	COUNTRY France	ALPHANUMERIC REFERENCE alpes Maritimes	GRID REFERENCE Nice C
GEOGRAPHIC COORDINATES 43° 42' N 7° 16' E		MAP REFERENCE 055	
TITLE Communist workers storm dock and throw into sea a steel frame, part of the launching platform for a new type of anti-aircraft weapon a radar-guided missile. [Rioters mistakenly believed frame was part of a V-2 Rocket launcher awaiting shipment to Indo China via			
DATE OF PICTURE February 19 50	SOURCE OF PICTURE Italian ship Dafna [Frame was destined for Algeria where tests		
CLASSIFICATION TOP SECRET	Approved For Release 1999/09/09 : CIA-RDP78-05867A000100060015-7		
CAPTIONER [Redacted]	25X1A		VERIFIED BY [Redacted]
FORM NO. SEP 1948	CAPTION REPORT		25X1A

PHOTO-ACCESSION NO. 40401		LOT NO. B-1411	DATE 04/05/50
AREA (ANS NO.)	COUNTRY	Approved For Release 1999/09/09 : CIA-RDP78-05867A000100060005-7	
GEOGRAPHIC COORDINATES		INDOCHINA	PLACE
TITLE		MAP REFERENCE	
French Army troops <sup>(from Tunisia)</sup> and <del>French</del> Vietnamese warriors on patrol.			
DATE OF PICTURE	SOURCE OF PHOTO		
1950	[REDACTED] 25X1A		
CLASSIFICATION			
CAPTIONED BY		1999/09/09 : CIA-RDP78-05867A000100060015-7	
Approv [REDACTED]		25X1A	
FORM NO. 60-53		VERIFIED BY	
SEP 1948		[REDACTED]	

CIA (PHOTO ACCESSION NO.) 40402		LOT NO. B-1411	DATE 10/12/50
AREA (LANS NO.) 2L		Approved For Release 1999/09/09 : CIA-RDP78-05867A000100060015-7 Indo China	PLACE C
GEOGRAPHIC COORDINATES		MAP REFERENCE	
TITLE French non-commissioned officer and native Cambodian troops on patrol in jungle patrol:			
25X1A			
DATE OF PICTURE 1950	SOURCE OF PICTURE [REDACTED]		
CLASSIFICATION C			
CAPTION Appro [REDACTED]		1999/09/09 : CIA-RDP78-05867A000100060015-7 25X1A	
FORM NO. 80-93 SEP 1948		CONFIDENTIAL	

40403

LOT NO.

B-1411

DATE

10/15/57

AREA (AMS NO.)

COUNTRY

Madagascar

PLACE

Approved For Release 1999/09/09 : CIA-RDP78-05867A000100060015-7

GEOGRAPHIC COORDINATES

MAP REFERENCE

TITLE

French Marine Commando troops from landing craft grounded off the Annam Coast.

25X1A

DATE OF PICTURE

1950

SOURCE OF



CLASSIFICATION

C

CAPTIONED BY

Appro

1999/09/09 : CIA-RDP78-05867A000100060015-7

25X1A

VERIFIED BY



FORM NO. 60-53 SEP 1948

CAPTION REPORT

CIA (PHOTO ACCESSION NO.) 46404		LOT NO. B-1411	DATE 10/10/50
AREA (AMS NO.) 22		COUNTRY Indochina	Approved For Release 1999/09/09 : CIA-RDP78-05867A000100060015-7
GEOGRAPHIC COORDINATES		MAP REFERENCE	
TITLE a vietnamese partisan is questioned by French Foreign Legionnaire			
DATE OF PICTURE 1948		SOURCE OF 25X1A	
CLASSIFICATION C			
CAPTION Approved For Release 1999/09/09 : CIA-RDP78-05867A000100060015-7		25X1A	
FORM NO. 60-53 SEP 1948		CONFIDENTIAL	

CIA (PHOTO ACCESSION NO.) 46405		LOT NO. B-1411	DATE 10/10/50
AREA (NAME NO.) 2L		INDOCHINA	C
GEOGRAPHIC COORDINATES		MAP REFERENCE	
TITLE Troops of the Catholic forces which fight against communists but are not a part of the Vietnamesse Army.			
25X1A			
DATE OF PICTURE 1950	SOURCE OF PICTURE [REDACTED]		
CLASSIFICATION Approved For Release 1999/09/09 : CIA-RDP78-05867A000100060015-7			
CAPTIONED BY [REDACTED]		25X1A	VERIFIED BY
FORM NO. SEP 1949 60-53		CONFIDENTIAL	

CIA (PHOTO ACCESSION NO.) 40405		LOT NO. B1411	DATE 10/10/50
AREA (ANS NO.) Approved For Release 1999/09/09 : CIA-RDP78-05867A000100060015-7	COUNTRY Indochina	GEOGRAPHIC COORDINATES	
GEOGRAPHIC COORDINATES		MAP REFERENCE	
TITLE Vietnamese troops construct a jungle "fuel box"			
DATE OF PICTURE 1950		SOURCE 25X1A	
CLASSIFICATION C			
CAPTION Approved For Release 1999/09/09 : CIA-RDP78-05867A000100060015-7		VERIFIED BY 25X1A	
FORM NO. SEP 1948 60-53		CAPTION REPORT CONFIDENTIAL	

CIA (PHOTO ACCESSION NO.) 40407		LOT NO. B-144	DATE 10/18/57
AREA (AMS NO.) 2L		Approved For Release 1999/09/09 : CIA-RDP78-05867A000100060015-7	
GEOGRAPHIC COORDINATES Indochina		MAP REFERENCE	
TITLE Typical blockhouse, erected one to a mile across countryside for protection of natives against communist raids.			
25X1A			
DATE OF PICTURE 1950	SOURCE OF P 		
CLASSIFICATION 25X1A			
Approved For Release 1999/09/09 : CIA-RDP78-05867A000100060015-7			
CAPTIONED BY 		VERIFIED BY	
FORM NO. 60-53 SEP 1949			



CIA (PHOTO ACCESSION NO.) 40403	LOT NO. B-1411	DATE 10/10/50
AREA (AMPHIBIOUS) <i>2 L</i> Approved For Release 1999/09/09 : CIA-RDP78-05867A000100060015-7 <i>Indo China</i>		
GEOGRAPHIC COORDINATES	MAP REFERENCE <i>C</i>	
TITLE <i>Vietnamese army canoes. manned by two paddlers and a rifleman</i>		
DATE OF PICTURE <i>1950</i>	SOURCE OF PICTURE <i>25X1A</i> [REDACTED]	
CLASSIFICATION <i>C 25X1A</i> Approved For Release 1999/09/09 : CIA-RDP78-05867A000100060015-7		
CAPTIONED BY [REDACTED]	VERIFIED BY	
FORM NO. 60-53	CONFIDENTIAL	

CIA (PHOTO ACCESSION NO.) 46409		LOT NO. B-1411	DATE 10/10/50
AREA Approved For Release 1999/09/09 : CIA-RDP78-05867A000100060015-7 L Indo China		PROJECT C	
GEOGRAPHIC COORDINATES		MAP REFERENCE	
TITLE French troops on mopping up operation against communist hideouts in marshes.			
DATE OF PICTURE 1950		SOURCE OF PHOTO 25X1A [REDACTED]	
CLASSIFICATION A 25X1A			
CAPTION Approved [REDACTED]		1999/09/09 : CIA-RDP78-05867A000100060015-7 VERIFIED BY	
FORM NO. 60-53 SEP 1948			

CAPTION REPORT

CIA (PHOTO ACCESSION NO.) 46410		LOT NO. B-1411	DATE 10/10/50
AREA (AMS NO.) Approved For Release 1999/09/09 : CIA-RDP78-05867A000100060015-7	COUNTRY Indo China		APPROVED FOR RELEASE Approved For Release 1999/09/09 : CIA-RDP78-05867A000100060015-7
GEOGRAPHIC COORDINATES		MAP REFERENCE	
TITLE Women recruited to fight communist forces.			
25X1A			
DATE OF PICTURE 1950	SOURCE OF PICTURE [REDACTED]		
CLASSIFICATION			
CAPTION Approved For Release 1999/09/09 : CIA-RDP78-05867A000100060015-7		25X1A	VERIFIED BY
FORM NO. 80-53 SEP 1948		CAPTION REPORT CONFIDENTIAL	

CIA (PHOTO ACCESSION NO.) 46411		LOT NO. B-1411	DATE 10/11/53
AREA (NAME NO.) 376L		COUNTRY Korea	PROVINCE Hwanghae-do
GEOGRAPHIC COORDINATES approx - 37° 59' N 125° 20' E		MAP REFERENCE WAC 380	
TITLE Looking north across the 38th parallel (middle foreground)			
DATE OF PICTURE 1950	SOURCE OF 25X1A		
CLASSIFICATION C	25X1A		
CAPTION Approved For Release		1999/09/09 : CIA-RDP78-05867A000100060015-7	
FORM NO. 60-53 SEP 1948		CONFIDENTIAL	

CIA (PHOTO ACCESSION NO.)	40412	LOT NO.	B-1411	DATE	10/11/50
AREA (ANS NO.)	326 L	Approved For Release 1999/09/09 : CIA-RDP78-05867A000100060015-7		Korea	
GEOGRAPHIC COORDINATES	36° 02' N 129° 23' E		REFERENCE	N/S Pohang (NR)	
TITLE	View from fortified ridge overlooking burning village in the Pohang area.				
25X1A					
DATE OF PICTURE	1950	SOURCE OF PICTURE			
CLASSIFICATION	25X1A				
CAPTION	Approved For Release 1999/09/09 : CIA-RDP78-05867A000100060015-7				VERIFIED BY
FORM NO. 60-53 SEP 1948	CAPTION REPORT				CONFIDENTIAL

CIA (PHOTO ACCESSION NO.) 40923	LOT NO. B-1411	DATE 10/11/50
Approved For Release 1999/09/09 : CIA-RDP78-05867A000100060015-7		
AREA NAME 326h	Korea	Pyongyang - (sublet) Pohang (NR)
GEOGRAPHIC COORDINATES 36° 02' N 129° 23' E		
MAP REFERENCE NIS		
TITLE Artillery shells burst beyond the air- strip		
DATE OF PICTURE 1950	SOURCE OF 25X1A	
CLASSIFICATION 25X1A		
Approved For Release 1999/09/09 : CIA-RDP78-05867A000100060015-7		
CAPTIONED BY	VERIFIED BY	
FORM NO. 80-53 SEP. 1949		
CAPTION REPORT		CONFIDENTIAL

CIA PHOTO ACCESSION NO. 1 40914		LOT NO. B-1411	DATE 10/11/50
AIIA (AMS NO. 1) 3262		COUNTRY Korea	Approved For Release 1999/09/09 : CIA-RDP78-05867A000100060015-7 Ryongsang - Waegwan (R)
GEOGRAPHIC COORDINATES 35° 59' N 128° 23' E		MAP REFERENCE NIS	
TITLE Looking toward North Korean territory			
DATE OF PICTURE 1950		SOURCE OF PHOTO 25X1A	
CLASSIFICATION			
CAPTION Approved For Release 1999/09/09 : CIA-RDP78-05867A000100060015-7		VERIFIED BY 25X1A	
FORM NO. 80-53 SEP 1948		CONFIDENTIAL	

CIA (PHOTO ACCESSION NO.) 400	LOT NO. B-1411	DATE 10/11/50
AREA (Approved For Release 1999/09/09 : CIA-RDP78-05867A000100060015-7) 6L Korea		C
GEOGRAPHIC COORDINATES		MAP REFERENCE
TITLE Looking north from the 38 <sup>th</sup> parallel. On immediate left is south Korea. Valley has not identified.		
DATE OF PICTURE 1950	SOURCE OF PHOTO 25X1A [REDACTED]	
CLASSIFICATION 25X1A Approved For Release 1999/09/09 : CIA-RDP78-05867A000100060015-7		
CAPTIONED BY [REDACTED]		VERIFIED BY
FORM NO. SEP 1948 60-53	CAPTION REPORT CONFIDENTIAL	



CIA PHOTO ACCESSION NO. 1 4041	LOT NO. B-1411	DATE 10/11/50
Approved For Release 1999/09/09 : CIA-RDP78-05867A000100060015-7		
AREA (AMPHIBIOUS) 60 L	Korea	C
GEOGRAPHIC COORDINATES	MAP REFERENCE	
TITLE Captured North Korean tank - Russian bullet.		
DATE OF PICTURE 1950	SOURCE OF 25X1A	
CLASSIFICATION Approved For Release 1999/09/09 : CIA-RDP78-05867A000100060015-7		
CAPTIONED BY	VERIFIED BY	
FORM NO.		

CIA (PHOTO ACCESSION NO.) 40417		LOT NO. B1411	DATE 11 Oct 50
AREA (AMS NO.) 65		COUNTRY KOREA	Approved For Release 1999/09/09 : CIA-RDP78-05867A000100060013-7
GEOGRAPHIC COORDINATES		MAP REFERENCE C	
TITLE Captured North Korean Artillery shells manufactured by Russian armament works <del>corp</del>			
DATE OF PICTURE 1950		SOURCE 25X1A	
CLASSIFICATION Approved For Release 1999/09/09 : CIA-RDP78-05867A000100060015-7			
CAPTIONED 25X1A		VERIFIED BY	
FORM NO. 80-53 SEP 1949			

CIA PHOTO ACCESSION NO. 40418		LOT NO. B1411	DATE 11 Oct 50
AREA (AMS NO.)	COUNTRY	Approved For Release 1999/09/09 : CIA-RDP78-05867A000100060015-7	
GEOGRAPHIC COORDINATES		MAP REFERENCE C	
TITLE <del>Red</del> North Korean Captured, 51-caliber anti-tank gun			
DATE OF PICTURE 1950		SOURCE OF PICTURE [REDACTED] 25X1A	
CLASSIFICATION			
CAPTION [REDACTED] 25X1A		Approved For Release 1999/09/09 : CIA-RDP78-05867A000100060015-7	
FORM NO. SEP 1948 60-53		VERIFIED BY	

CIA (PHOTO ACCESSION NO.) 40419		LOT NO. B-1411	DATE 10/11/50
AREA (AMS NO.) Approved For Release 1999/09/09 : CIA-RDP78-05867A000100060015-7	COUNTRY Korea	APPROVAL	
GEOGRAPHIC COORDINATES		MAP REFERENCE	
TITLE Captured North Korean "Sphincter mine" - Russian-made.			
DATE OF PICTURE 1950		SOURCE OF INFO 25X1A [REDACTED]	
CLASSIFICATION Approved For Release 1999/09/09 : CIA-RDP78-05867A000100060015-7			
CAPTIONED BY [REDACTED]		25X1A	VERIFIED BY
FORM NO. 60-53			



CIA (PHOTO ACCESSION NO.)	LOT NO.	DATE
4-62429	B-1411	10/30/50
Approved For Release 1999/09/09 : CIA-RDP78-05867A000100060015-7		
AREA (AMS NO.)	LOCATION	MAP REFERENCE
6L	Korea	
GEOGRAPHIC COORDINATES		
TITLE		
Captured north Korean fighter plane - Russian built IL-10.		
[Corrected] see attached original Life caption incorrect.		
DATE OF PICTURE	SOURCE OF PICTURE	
1950	Life -	
CLASSIFICATION	25X1A	
Approved For Release 1999/09/09 : CIA-RDP78-05867A000100060015-7		
CAPTIONED BY	VERIFIED BY	
[Redacted]	[Redacted]	
FORM NO.	CAPTION REPORT	

LIA PHOTO ACCESSION NO. 1 40421		LOT NO. B-1411	DATE 10/11/50
AREA (AMS NO.) Approved For Release 1999/09/09 : CIA-RDP78-05867A000100060015-7	COUNTRY China	PROVINCE	
GEOGRAPHIC COORDINATES		MAP REFERENCE	
TITLE Captured North Korean armored car.			
DATE OF PICTURE 1950		SOURCE OF PIC 25X1A	
CLASSIFICATION 25X1A			
CAPTION Approved For Release 1999/09/09 : CIA-RDP78-05867A000100060015-7			

CIA PHOTO ACCESSION NO. 1 40422		LOT NO.	DATE
Approved For Release 1999/09/09 : CIA-RDP78-05867A000100060015-7 6L		B-1411 Korea	10/11/50
GEOGRAPHIC COORDINATES		MAP REFERENCE <input checked="" type="checkbox"/>	
TITLE Captured North Korean machine gun - manu- factured in Russia in 1943. Note wooden artillery wheels.			
DATE OF PICTURE	SOURCE OF PHOTO		
1950	25X1A [REDACTED]		
CLASSIFICATION			
Approved For Release 1999/09/09 : CIA-RDP78-05867A000100060015-7		25X1A	
FORM NO. 80-53 SEP 1948		CAPTION REPORT <b>CONFIDENTIAL</b>	

CIA PHOTO ACCESSION NO. 1 46423	LOT NO. B-1411	DATE 10/11/50
AREA (AMS NO.) Approved For Release	COUNTRY Korea	1999/09/09 : CIA-RDP78-05867A000100060015-7
GEOGRAPHIC COORDINATES		MAP REFERENCE
TITLE Captured North Korean armored jeep with four wheel drive, with .50 caliber machine gun in 360 degree turret. Dials and instruments bear Russian markings		
DATE OF PICTURE 1950	SOURCE OF PICTURE Life - (AP)	
CLASSIFICATION Approved For Release 25X1A 1999/09/09 : CIA-RDP78-05867A000100060015-7		
CAPTIONED BY	VERIFIED BY	
FORM NO. 40-53	CONFIDENTIAL	



CIA (PHOTO ACCESSION NO.)	LOT NO.	DATE
40424	121411	Oct 50
AREA (AS NO.) <b>Approved For Release 1999/09/09 : CIA-RDP78-05867A000100060015-7</b> COUNTRY <i>62 Korea</i>		
GEOGRAPHIC COORDINATES		MAP REFERENCE <i>C</i>
TITLE		
<i>North Korean          Captured weapons (front to rear): .25 caliber          Russian submachine gun; .25 caliber          Russian carbine; .31 caliber Japanese          rifle; .31<sup>caliber</sup> Russian automatic rifle;          .61 caliber Russian anti-tank rifle.          Others unidentified.</i>		
DATE OF PICTURE	SOURCE OF PICTURE	
1950		25X1A
CLASSIFICATION		
<i>Conf</i> <b>Approved For Release 1999/09/09 : CIA-RDP78-05867A000100060015-7</b>		
CAPTIONED BY	VERIFIED BY	
	25X1A	
FORM NO. 60-53	CAPTION REPORT	<b>CONFIDENTIAL</b>

CIA (PHOTO ACCESSION NO.) 40425		LOT NO. B1411	DATE 11 Oct 50
AREA / SUBJECT Approved For Release 1999/09/09 : CIA-RDP78-05867A000100060015-7 6L Korea		MAP REFERENCE	
GEOGRAPHIC COORDINATES		MAP REFERENCE	
TITLE North Korean Captured 20 mm anti-tank rifle.			
DATE OF PICTURE 1950		SOURCE OF PICTURE 25X1A	
CLASSIFICATION			
CAPTION 25X1A		VERIFIED BY	

REGISTRATION NO.		LOT NO.	DATE
40428		B1411	11 Oct 52
AREA (AMS NO.)	COUNTRY	PROVINCE	PLACE
Approved For Release 1999/09/09 : CIA-RDP78-05867A000100060015-7			
GEOGRAPHIC COORDINATES		MAP REFERENCE	
TITLE			
Captured, <sup>North Korean</sup> armored car and other equipment			
DATE OF PICTURE		SOURCE OF PICTURE	
1952		Life	
CLASSIFICATION			
Approved For Release 1999/09/09 : CIA-RDP78-05867A000100060015-7			
CAPTION		VERIFIED BY	
25X1A			
FORM NO. 60-53 SEP 1948			

CIA (PHOTO ACCESSION NO.) 40427		LOT NO. B1411	DATE 11 Oct 50
AREA (COUNTRY) 6L Korea		Approved For Release 1999/09/09 : CIA-RDP78-05867A000100060015-7	
GEOGRAPHIC COORDINATES		MAP REFERENCE	
TITLE North Korean Captured equipment			
25X1A			
DATE OF PICTURE 1950	SOURCE OF PICTURE [REDACTED]		
CLASSIFICATION			
CAPTIONED BY [REDACTED]		VERIFIED BY	
25X1A		Approved For Release 1999/09/09 : CIA-RDP78-05867A000100060015-7	
FORM NO. 80-53		CONFIDENTIAL	

CIA PHOTO ACCESSION NO. 1 40021	LOT NO. B-144	DATE 6/11/50
AREA 6L	COUNTRY Korea	APPROVED FOR RELEASE 1999/09/09 : CIA-RDP78-05867A000100060015-7
GEOGRAPHIC COORDINATES	MAP REFERENCE	
TITLE Captured North Korean (Russian-made) hand grenades ←		
DATE OF PICTURE 1950	SOURCE OF 25X1A	
CLASSIFICATION Approved For Release 1999/09/09 : CIA-RDP78-05867A000100060015-7		
CAPTIONED BY	VERIFIED BY	
FORM NO.	CONFIDENTIAL	

CIA (PHOTO ACCESSION NO.) 46824		LOT NO. B144	DATE 16 Oct 54
AREA 1 6L		Approved For Release 1999/09/09 : CIA-RDP78-05867A000100060015-7 Korea	
GEOGRAPHIC COORDINATES		MAP REFERENCE	
TITLE Captured North Korean anti-tank gun			
DATE OF PICTURE 1950		SOURCE OF PICTURE [REDACTED] 25X1A	
CLASSIFICATION Approved For Release 1999/09/09 : CIA-RDP78-05867A000100060015-7			
CAPTIONED BY [REDACTED]		VERIFIED BY 25X1A	

CIA PHOTO ACCESSION NO. 1 40000		LOT NO. B-1411	DATE 10/11/50
Approved For Release 1999/09/09 : CIA-RDP78-05867A000100060015-7			
AREA (AAS)	COUNTRY	MAP REFERENCE	
6L	Korea		C
GEOGRAPHIC COORDINATES		MAP REFERENCE	
TITLE Captured (Russian-made) North Korean truck			
25X1A			
DATE OF PICTURE 1950	SOURCE OF PICTURE [REDACTED]		
CLASSIFICATION Approved For Release 1999/09/09 : CIA-RDP78-05867A000100060015-7			
CAPTIONED BY	[REDACTED]	25X1A	VERIFIED BY
FORM NO.	CONFIDENTIAL		

CIA (PHOTO ACCESSION NO.)	LOT NO.	DATE
46437	B1411	11 Oct. 50
Approved For Release 1999/09/09 : CIA-RDP78-05867A000100060015-7		
AREA (COUNTRY)	PLACE	
62 Korea		
GEOGRAPHIC COORDINATES	MAP REFERENCE	
		North Korean
TITLE	Captured Russian made telephone - Russians made	
DATE OF PICTURE	SOURCE OF PICTURE	
1950	[REDACTED]	25X1A
CLASSIFICATION		
CAPTION	Approved For Release 1999/09/09 : CIA-RDP78-05867A000100060015-7	
[REDACTED]	25X1A	
FORM NO. 80-53 SEP 1948	CAPTION REPORT	CONFIDENTIAL



4043276014

LOT NO.

Approved For Release 1999/09/09 : CIA-RDP78-05867A000100060015-7

0414

MANCHURIA

SIHO NING

MUKDEN

GEOGRAPHIC COORDINATES

N 41 51 E 123 25

MAP REFERENCE

Time Map

TITLE

Results of B-29 attack on unidentified airplane factory

25X1A

DATE OF PICTURE

1946

SOURCE OF



CLASSIFICATION

Approved For Release 1999/09/09 : CIA-RDP78-05867A000100060015-7

CAPTURED BY

97B

VERIFIED BY

FORM NO. 50-52



40434  
Approved For Release 1999/09/09 : CIA-RDP78-05867A000100060015-7

441 L Manchuria Liaoning CHINHSI

GEOGRAPHIC COORDINATES MAP REFERENCE  
N 40 46 E 120 51

Japanese Army Second Fuel Dept. Electrolytic  
cells for manufacturing hydrogen from water.

25X1A

DATE OF PICTURE

1946

SOURCE OF PICTURE

CLASSIFICATION

Approved For Release 1999/09/09 : CIA-RDP78-05867A000100060015-7

CAPTIONED BY

VERIFIED BY

40435

LOT NO.

B-497

DATE

24 Sept 50

C

AREA (AMS NO.)

COUNTRY

Approved For Release 1999/09/09 : CIA-RDP78-05867A000100060015-7

PROVINCIAL

CHIKUSHOJI

CHID'HSI

GEOGRAPHICAL COORDINATES

N 40 46 E 120 51

MAP REFERENCE

058-42

TITLE

Japanese Army <sup>SECOND</sup> Fuel Depot. Low-temperature-carbonization plant.

25X1A

DATE OF PICTURE

1946

SOURCE OF PICTURE



CLASSIFICATION


Rest

CAPTION

Approved For Release 1999/09/09 : CIA-RDP78-05867A000100060015-7

FORM NO. 60-53 SEP 1948

CAPTION REPORT

CIA PHOTO ACCESSION NO. 1 <b>40436</b>	LOT NO. <b>83-497</b>	DATE <b>13 June 50</b>
Approved For Release 1999/09/09 : CIA-RDP78-05867A000100060015-7		
AREA NAME <b>641 L Manchuria</b>	PHOTO TITLE <b>Sonsiang Mutanchiang</b>	REFERENCE <b>FILES</b>
GEOGRAPHIC COORDINATES <b>N 44 35 E 129 37</b>		
TITLE <b>Bridge across Mutan River demolished by attacking Japanese</b>		
<b>25X1A</b>		
DATE OF PICTURE <b>1946</b>	SOURCE OF PICTURE 	
CLASSIFICATION <b>Restricted</b>		
Approved For Release 1999/09/09 : CIA-RDP78-05867A000100060015-7		
CAPTURED BY <b>TBB</b>		
FORM NO. 50-107	<b>CAPTION REPORT</b>	



40438

Approved For Release 1999/09/09 : CIA-RDP78-05867A000100060015-7

4001

Manchuria

CHINA

CHINHSI

N 40 46 E 120 51

Japanese Army Second Fuel Depot Petroleum refining equipment right background.

25X1A

DATE OF PICTURE

1946

SOURCE OF PICTURE



CLASSIFICATION

Approved For Release 1999/09/09 : CIA-RDP78-05867A000100060015-7

CAPTIONED BY


JKB

VERIFIED BY


FORM NO.

CIA PHOTO ACCESSION NO. 1 <b>40439</b>	LOT NO. <b>B-497</b>	DATE <b>21 OCT 74</b>
Approved For Release 1999/09/09 : CIA-RDP78-05867A000100060015-7 <b>24 SEPT 50</b>		
AREA (ANSWER) <b>4411</b>	<b>MANCHURIA</b>	<b>LIAONING ANSHAN (AR)</b>
GEOGRAPHIC COORDINATES <b>N41 10 E123 04</b>	MAP REFERENCE <b>FILES</b>	
TITLE <b>HSIAO-TUNG CEMENT PLANT.</b>		
<b>25X1A</b>		
DATE OF PICTURE <b>1946</b>	SOURCE OF PICTURE <b>[REDACTED]</b>	
CLASSIFICATION <b>Approved For Release 1999/09/09 : CIA-RDP78-05867A000100060015-7</b>		
CAPTIONED BY <b>TEB</b>	VERIFIED BY	
FORM NO. 20-52	CARDINAL POINT	




CIA PHOTO ACCESSION NO. 1 <b>40440</b>		LOT NO. <b>B. 497</b>		DATE <b>24 Sept 50</b>	
Approved For Release 1999/09/09 : CIA-RDP78-05867A000100060015-7					
AREA <b>841 L</b>		COUNTRY <b>Manchuria</b>		SUBJECT <b>LIAPCH</b>	
GEOGRAPHIC COORDINATES <b>N 43 10 E 124 20</b>			MAP REFERENCE <b>ILAC 290</b>		
TITLE <i>Japanese Army First Shell Plant Hydrogenation Reactor for hydrogenating crude oil residues</i>					
<b>25X1A</b>					
DATE OF PICTURE <b>1946</b>		SOURCE OF PICTURE 			
CLASSIFICATION <b>Approved For Release 1999/09/09 : CIA-RDP78-05867A000100060015-7</b>					
CAPTIONED BY <i>[Signature]</i>			VERIFIED BY		
FORM NO. <b>104-101</b>					

40441	B-477	24 Sept 50
Approved For Release 1999/09/09 : CIA-RDP78-05867A000100060015-7		
744L	MANCHURIA	LIAONING ANSHAN C
GEOGRAPHIC COORDINATES		MAP REFERENCE
N 41 10 E 123 04		
Title Anshan Steel Works. 50,000 KW TRANSFORMERS protected by 20 Foot concrete walls		
20-foot thick concrete protection walls can be seen around three 50,000 KW transformers.		
25X1A		
DATE OF PICTURE	SOURCE OF PICTURE	
1946	[REDACTED]	
CLASSIFICATION		
Approved For Release 1999/09/09 : CIA-RDP78-05867A000100060015-7		
CAPTIONED BY	VERIFIED BY	
TRB		

CIA PHOTO ACCESSION NO. 1 <b>40442</b>	LDT NO. <b>R-497</b>	DATE <b>24 Sept 50</b>
Approved For Release 1999/09/09 : CIA-RDP78-05867A000100060015-7		
AREA NAME <b>441L</b>	<b>Manchuria</b>	<b>LIAONING</b>
GEOGRAPHIC COORDINATES <b>N 40 42 E 120 53</b>		MAP REFERENCE <b>MULITAO</b>
TITLE		
DATE OF PICTURE <b>1946</b>	SOURCE <b>25X1A</b> 	
CLASSIFICATION <b>Approved For Release 1999/09/09 : CIA-RDP78-05867A000100060015-7</b>		
CAPTIONED BY <b>94B</b>	VERIFIED BY	
FORM NO. 60-53	CAPTION REPORT	

CIA PHOTO ACCESSION NO. <b>40443</b>		LOT NO. <b>8-497</b>	DATE <b>24 Sept 50</b>	<b>C</b>
Approved For Release 1999/09/09 : CIA-RDP78-05867A000100060015-7				
AREA <b>4411</b>	<b>MANCHURIA</b>	<b>LIACONING</b>	<b>FCI ASIA</b>	
GEOGRAPHIC CO-ORDINATES <b>N42 03 E122 05</b>		MAP REFERENCE		
TITLE <b>FOUHSIN POWER PLANT. Stripped &amp; damaged during Soviet occupancy.</b>				
DATE OF PICTURE <b>1946</b>		SOURCE OF PHOTO <b>25X1A</b>		
CLASSIFICATION <b>Approved For Release 1999/09/09 : CIA-RDP78-05867A000100060015-7</b>				
CAPTIONED BY <b>SEB</b>		VERIFIED BY		
FORM NO. <b>0-100-00000</b>				

CIA PHOTO ACCESSION NO. 40444		LOT NO. R-447	REF. 24 107 50
Approved For Release 1999/09/09 : CIA-RDP78-05867A000100060015-7			
AREA	7412	Mandarin	LIANGING CHIN CHOW
GEOGRAPHIC CO-ORDINATES	N 41 10 E 121 10		DKG 252
TITLE FACTORY workers' dwellings pillaged by Soviet troops			
25X1A			
DATE OF PICTURE	SOURCE OF PICTURE		
1946	[REDACTED]		
CLASSIFICATION			
Approved For Release 1999/09/09 : CIA-RDP78-05867A000100060015-7			
CAPTIONED BY	VERIFIED BY		
JFB			



CIA PHOTO ACCESSION NO. 1 <i>40445</i>		LOT NO. <i>P-497</i>	DATE <i>24 Sept 50</i>
Approved For Release 1999/09/09 : CIA-RDP78-05867A000100060015-7			
AREA NAME <i>841 L</i>	COUNTRY <i>MANCHURIA</i>	LOCALITY <i>LIAOPEH</i>	REGION <i>HSIAN</i>
GEOGRAPHIC COORDINATES <i>N 42 55 E 125 10</i>		MAP REFERENCE <i>ELLES</i>	
TITLE <i>House owned + occupied by Japanese mine manager (HSIAN coal mine)</i> <i>[Collaboration with Soviets prevented location]</i>			
DATE OF PICTURE <i>1946</i>		SOURCE 	
CLASSIFICATION <i>TOP SECRET</i>			
CAPTIONED BY <i>CHB</i>		VERIFIED BY	



CIA (PHOTO ACCESSION NO.) <b>40447</b>		LOT NO. <b>B-497</b>	DATE <b>21 OCT 50</b>	<b>C</b>
Approved For Release 1999/09/09 : CIA-RDP78-05867A000100060015-7				
AREA (AMS NO.) <b>441 L</b>	COUNTRY <b>MANCHURIA</b>	<b>LIAONING</b>	<b>FOHHSIN</b>	
GEOGRAPHIC COORDINATES <b>N42 03 E122 05</b>		MAP REFERENCE <b>FILES -</b>		
TITLE <b>POWER PLANT. RESULTANT DAMAGE OF SOVIET LOOTING.</b>				
<b>25X1A</b>				
DATE OF PICTURE <b>1946</b>	SOURCE OF PICTURE <b>[REDACTED]</b>			
CLASSIFICATION <b>Approved For Release 1999/09/09 : CIA-RDP78-05867A000100060015-7</b>				
CAPTIONED BY <b>T&amp;B</b>		VERIFIED BY		
FORM NO. 60-53				



CIA PHOTO ACCESSION NO. 40448	LOT NO. B-1592	DATE 10 Nov 50
Approved For Release 1999/09/09 : CIA-RDP78-05867A000100060015-7		
AREA NAME 1255M	POLAND	GDANSK G DYNIA
GEOGRAPHIC COORDINATES 54.28N 18.32E	MAP REFERENCE COORD. FILE	
TITLE Polish Quay in foreground. Indian Quay in background.		
DATE OF PICTURE 1947-1949	SOURCE OF PICTURE 25X1A	
CLASSIFICATION Approved For Release 1999/09/09 : CIA-RDP78-05867A000100060015-7		
CAPTIONED BY	25X1A	
FORM NO. CAPTION REPORT		

CIA PHOTO ACCESSION NO. 1		LOT NO. <i>A-1592</i>	DATE <i>10 Nov 50</i>
Approved For Release 1999/09/09 : CIA-RDP78-05867A000100060015-7			
AREA (AMS NO.) <i>1255M</i>	COUNTRY <i>POLAND</i>	<i>GDANSK</i>	<i>GODYNIA</i>
GEOGRAPHIC COORDINATES		MAP REFERENCE	
<i>54.28N 18.32E</i>		<i>COORD. FILE</i>	
TITLE			
<i>Polish Quay Indian Quay, grain elevator at left</i>			
25X1A			
DATE OF PICTURE <i>1947-1949</i>	SOURCE OF PICTURE 		
CLASSIFICATION <i>Conf/USO</i>			
APPROVED BY <i>[Signature]</i>	VERIFIED BY		
APPROVED BY 	99925X1A CIA-RDP78-05867A000100060015-7		
FORM NO. 60-53 SEP 1948			
CAPTION REPORT			

CIA PHOTO ACCESSION NO. 1		LOT NO.	DATE
Approved For Release 1999/09/09 : CIA-RDP78-05867A000100060015-7		A-1592	10 Nov 50
AREA (TIME NO.)	COUNTRY	CITY	STATE
1255 M	POLAND	GDANSK	PODOLSKA
GEOGRAPHIC COORDINATES		MAP REFERENCE	
54.28N 18.32E		COORD. FILE	
TITLE			
Indian Quay. Oil plant.			
DATE OF PICTURE		SOURCE OF PICTURE	
1947-1949		25X1A	
CLASSIFICATION			
Approved For Release 1999/09/09 : CIA-RDP78-05867A000100060015-7			
CAPTIONED BY		PREPARED BY	
[Redacted]		25X1A	
FORM NO. 60-53			
CAPTION REPORT			

Approved For Release 1999/09/09 : CIA-RDP78-05867A000100060015-7

40451

LOT NO.

B-1592

DATE

10 July 50

AREA NAME NO.

COUNTRY

GEOGRAPHIC COORDINATES

54.28N 18.32E

GBANSK

GOYNIA

TITLE

CORD. FILE

American Quay in Face Harbor.

DATE OF PICTURE

1947-1949

SOURCE OF PICTURE

25X1A

CLASSIFICATION

CAPTIONED BY

FORM NO. 100-53  
SEP 1948

25X1A

VERIFIED BY

Approved For Release 1999/09/09 : CIA-RDP78-05867A000100060015-7

CAPTION REPORT

CIA PHOTO ACCESSION NO. <i>40452</i>		LOT NO. <i>B-1592</i>		REF. NO. <i>1070050</i>	
AREA AMOUNT <i>1253M</i> COUNTRY <i>POLAND</i> CITY <i>GDANSK</i> DISTRICT <i>GDYNIA</i> Approved For Release 1999/09/09 : CIA-RDP78-05867A000100060015-7					
GEOGRAPHIC COORDINATES <i>54.28N 18.32E</i>			REF. REFERENCE <i>COORD FILE</i>		
TITLE					
<i>Danish Quay. Belt conveyor for loading coal.</i>					
DATE OF PICTURE <i>1947-1949</i>		SOURCE OF PICTURE <i>25X1A</i>			
CLASSIFICATION <i>Conf/Secret</i>					
CAPTION <i>Approved</i>		Approved For Release 1999/09/09 : CIA-RDP78-05867A000100060015-7 <i>25X1A</i>			

FILE PHOTO SESSION NO.	LOT NO.	FILE
40453	B-1592	10 Nov 50
Approved For Release 1999/09/09 : CIA-RDP78-05867A000100060015-7		
AREA NAME		
125514	POLAND	GDAWSK G DYNIA
GEOGRAPHIC COORDINATES	MAP REFERENCE	
54.28N 18.32E	CARD. FILE	
TITLE		
Rotterdam Quay. Indian Quay, grain elevator in <sup>center</sup> background.		
DATE OF PICTURE	SOURCE OF PICTURE	
1947-1949	25X1A [REDACTED]	
CLASSIFICATION		
Approved For Release 1999/09/09 : CIA-RDP78-05867A000100060015-7		
CAPTIONED BY	VERIFIED BY	
[REDACTED]	25X1A	
FORM NO. 60-52	CAPTION REPORT	

REF ID: A 40454	LOT NO. B-1592	10/Nov/50	C
Approved For Release 1999/09/09 : CIA-RDP78-05867A000100060015-7			
COORDINATES	54.28N 18.32E	COORD. FILE	
NS BATTERY at French Guay. Harbor Master's Office.			
DATE OF PICTURE	1947-1949	SOURCE OF PICTURE	25X1A
CLASSIFICATION			
Approved For Release 1999/09/09 : CIA-RDP78-05867A000100060015-7			
25X1A			
FORM NO. 60-53	CAPTION REPORT		

CIA PHOTO ACCESSION NO.	LOT NO.	DATE
40455	B-1592	10 Nov 50
Approved For Release 1999/09/09 : CIA-RDP78-05867A000100060015-7		
AREA	COUNTRY	CITY
1255M	POLAND	GDANSK
GEOGRAPHIC COORDINATES		MAP REFERENCE
54.28N 18.32E		Coord. file
TITLE		
DANISH Quay. Coal being loaded by belt conveyor		
DATE OF PICTURE	SOURCE OF PICTURE	
1947-1949	[REDACTED]	25X1A
CLASSIFICATION		
Approved For Release 1999/09/09 : CIA-RDP78-05867A000100060015-7		
CAPTIONED BY	25X1A	VERIFIED BY
[REDACTED]		
FORM NO.	CAPTION REPORT	





40456	B-1542	10 Nov 50	C
Approved For Release 1999/09/09 : CIA-RDP78-05867A000100060015-7			
1253M	POLAND	SPANSK	GDYNIA
GEOGRAPHIC COORDINATES 54.28N 18.32E		REFERENCE Coord. File	
TITLE <i>Steel pipes prepared for export.</i>			
DATE OF PICTURE 1947-1949		SOURCE OF PICTURE 25X1A	
CLASSIFICATION Approved For Release 1999/09/09 : CIA-RDP78-05867A000100060015-7			
CAPTIONED BY		25X1A	VERIFIED BY
FORM NO. 60-53		CAPTION REPORT	

REF ID: A SESSION N.	LOT NO.	DATE
40457	B-1592	10 Nov 50
Approved For Release 1999/09/09 : CIA-RDP78-05867A000100060015-7		
AREA	COUNTRY	CITY
1255M	POLAND	G DANSK
GEOGRAPHIC COORDINATES		MAP REFERENCE
54.28N 18.32E		Coord. EG
TITLE		
Unloading cargo		
DATE OF PICTURE	SOURCE OF PICTURE	
1947-1949	25X1A	
CLASSIFICATION		
Approved For Release 1999/09/09 : CIA-RDP78-05867A000100060015-7		
CAPTIONED BY	VERIFIED BY	
	25X1A	
FORM NO. 60-53	CAPTION REPORT	

Y1A

Approved For Release 1999/09/09 : CIA-RDP78-05867A000100060015-7

Approved For Release 1999/09/09 : CIA-RDP78-05867A000100060015-7

CIA PHOTO ACCESSION NO. <i>40459</i>	LOT NO. <i>B-1592</i>	REF <i>10 Nov 50</i>
AREA - AM <i>Approved For Release 1999/09/09 : CIA-RDP78-05867A000100060015-7</i>		
<i>1255M</i>	<i>Poland</i>	<i>G DANK G DYNIA</i>
GEOGRAPHIC COORDINATES <i>54.28N 18.32E</i>		MAP REFERENCE <i>Coord. File</i>
TITLE <i>Coal elevator.</i>		
DATE OF PICTURE <i>1947/949</i>	SOURCE OF PICTURE <i>25X1A</i> 	
CLASSIFICATION <i>Approved For Release 1999/09/09 : CIA-RDP78-05867A000100060015-7</i>		
CAPTURED BY 	<i>25X1A</i>	
FORM NO. 60-53	CAPTION REPORT	

6

CIA PHOTO ACCESSION NO. 40460		LOT NO. B-1592		DATE 10 Nov 50
Approved For Release 1999/09/09 : CIA-RDP78-05867A000100060015-7				
AREA NAME 125514	POLAND		GDANSK	3-DYNIA
GEOGRAPHIC COORDINATES 54.28N 18.32E			MAP REFERENCE COORD FILE	
TITLE Harbor Master's Office				
DATE OF PICTURE 1947-1949		SOURCE OF PICTURE 25X1A		
CLASSIFICATION Conf 1000				
CAPTION Approved For Release 1999/09/09 : CIA-RDP78-05867A000100060015-7 25X1A				
FORM NO. SEP 1948 60-53		CAPTION REPORT		

CIA PHOTO ACQUISITION NO.	LOT NO.	DATE
40461	B-1592	10 Nov 50
Approved For Release 1999/09/09 : CIA-RDP78-05867A000100060015-7		
APPROX. LOCATION	COUNTRY	CITY
1255 M	POLAND	GDANSK
GEOGRAPHIC COORDINATES		MAP REFERENCE
54.28N 18.32E		Coord. File
TITLE		
Indian Grey. Green elevator.		
DATE OF PICTURE	SOURCE OF PICTURE	
1947-1949	25X1A	
CLASSIFICATION		
Approved For Release 1999/09/09 : CIA-RDP78-05867A000100060015-7		
CAPTION	25X1A	

CIA PHOTO ACCESSION NO. <i>40462</i>	LOT NO. <i>B-1592</i>	DATE <i>10/20/50</i>
AREA <i>1255M</i>	<i>Poland</i>	<i>G DANSK</i>
GEOGRAPHIC COORDINATES <i>54.28N · 18.32E</i>		MAP REFERENCE <i>Coord. File</i>
TITLE <i>Ludwin Gray.</i>		
DATE OF PICTURE <i>1947-1949</i>	SOURCE OF PICTURE <i>25X1A</i> [REDACTED]	
CLASSIFICATION <i>Confidential</i>	APPROVED FOR RELEASE 1999/09/09 : CIA-RDP78-05867A000100060015-7	
CAPTIONED BY [REDACTED]	<i>25X1A</i>	APPROVED FOR RELEASE 1999/09/09 : CIA-RDP78-05867A000100060015-7
FORM NO. 60-53	CAPTION REPORT	

CIA PHOTO ACCESSION NO. 40463		LOT NO. B-1592	DATE 10 Nov 50
APPROVAL Approved For Release 1999/09/09 : CIA-RDP78-05867A000100060015-7	COUNTRY Poland	CITY GDANSK	STATE PODOLSKA
GEOGRAPHIC COORDINATES 54.28N 18.32E		MAP REFERENCE B Coord File	
TITLE MS Battery.			
DATE OF PICTURE 1947-1949		SOURCE OF PICTURE 25X1A	
CLASSIFICATION Conf/2800			
CAPTION 25X1A		APPROVAL Approved For Release 1999/09/09 : CIA-RDP78-05867A000100060015-7	
FORM NO. 60-53 SEP 1948		CAPTION REPORT	



CIA PHOTO ACCESSION NO.	LOT NO.	DATE
40464	B-1591	13 Nov 50
AREA	COUNTRY	STATE
Approved For Release 1999/09/09 : CIA-RDP78-05867A000100060015-7 12401	Germany	SACHSEN PLAUE
GEOGRAPHIC COORDINATES	MAP REFERENCE	
50.30N 12.08E	Berlin N15 Jcy - Bord. File	
TITLE		
KOENIG FRIEDRICH-AUGUST ROAD BRIDGE <del>across</del> <sup>before demolition</sup> SYRA Valley. LENGTH 120 meters, width 7 meters, load capacity over 60 tons.		
DATE OF PICTURE	SOURCE OF PICTURE	
Prior to 1945	25X1A [REDACTED]	
CLASSIFICATION		
Secret (US Official Use Only)		
CAPTION	Approved For Release 1999/09/09 : CIA-RDP78-05867A000100060015-7	
[REDACTED]	25X1A	
FORM NO. 60-53 SEP 1948	CAPTION REPORT	

CIA PHOTO ACCESSION NO.	LOT NO.	DATE
40465	B-1591	13 NOV 50
AREA	Approved For Release 1999/09/09 : CIA-RDP78-05867A000100060015-7	
724M	Germany	SACHSEN PRAGEN
GEOGRAPHIC COORDINATES	MAP REFERENCE	
50.30N 12.08E	Palin MS Jey Nord. File	
TITLE		
<p>Koenig Friedrich - August Road Bridge across SYRA          Valley, demolished by bombs in spring of 1945. Length          120 meters, width 7 meters, load capacity over 60 tons.</p>		
DATE OF PICTURE	SOURCE OF PICTURE	
Palin (1945-1947)	25X1A	
CLASSIFICATION		
Approved For Release 1999/09/09 : CIA-RDP78-05867A000100060015-7		
CAPTIONED BY	25X1A	
FORM NO. 60-53	CAPTION REPORT	

CIA PHOTO ACCESSION NO. 40466	LOT NO. B-1591	REF 13/NOV50
Approved For Release 1999/09/09 : CIA-RDP78-05867A000100060015-7		
AREA 124M	COUNTRY Germany	STATE SACHSEN
GEOGRAPHIC COORDINATES 50.30N 12.08E		MAP REFERENCE Pictin M15 Gau (Coord. File)
TITLE Reconstructed EBERT Road Bridge (former KOENIG across SYRA valley. FRIEDRICH-AUGUST Bridge) Length 120 meters, width 7 meters, load capacity over 60 tons.		
DATE OF PICTURE 1950	SOURCE OF PICTURE 25X1A	
CLASSIFICATION Approved For Release 1999/09/09 : CIA-RDP78-05867A000100060015-7		
CAPTIONED BY 25X1A	VERIFIED BY	
FORM NO. 60-53	CAPTION REPORT	

CIA (PHOTO ACCESSION NO.)	LOT NO.	DATE
45467	B-1555	11/10/50
AREA (AMOUNT) <b>Approved For Release 1999/09/09 : CIA-RDP78-05867A000100060015-7</b> 80M Yugoslavia		
GEOGRAPHIC COORDINATES	MAP REFERENCE	
TITLE <sup>S.S.</sup> Electric switchboard of the motor ship "Makedonija"		
DATE OF PICTURE	SOURCE	
1950	[REDACTED]	
CLASSIFICATION <b>Approved For Release 1999/09/09 : CIA-RDP78-05867A000100060015-7</b>		
CAPTIONED BY	25X1A	DSB
FORM NO. 60-53	CAPTION REPORT	

AREA (AMS NO.)	40468	LOT NO.	B-1555	DATE	11/10/50
COUNTRY	Approved For Release 1999/09/09 : CIA-RDP78-05867A000100060015-7		PROVINCE	FLA	
GEOGRAPHIC COORDINATES	0 0		MAP REFERENCE		
TITLE	<i>Equipment</i> Radio Station aboard the motor ship "Makedonija" S.S.				
DATE OF PICTURE	1950	SOURCE	[REDACTED]		
CLASSIFICATION	C 25X1A				
CAPTION	Approved For Release 1999/09/09 : CIA-RDP78-05867A000100060015-7		VERIFIED BY	RB	

CIA PHOTO ACCESSION NO. <b>40464</b>		LOT NO. <b>B-1594</b>	DATE <b>17 Nov 50</b>
AREA NAME NO. <b>37A</b>	COUNTRY <b>USSR</b>	Approved For Release 1999/09/09 : CIA-RDP78-05867A000100060015-7	
GEOGRAPHIC COORDINATES		GEOGRAPHIC COORDINATES <b>GEORGIAN SSR</b>	
TITLE <b>GEORGIAN MOUNTAINS</b> <b>GEORGIAN MILITARY</b> <b>A Highway from ORDZHONIKIDZE to TBILISI.</b>			
DATE OF PICTURE <b>Summer 1937</b>	SOURCE OF PICTURE <b>25X1A</b>		<b>(13)</b>
CLASSIFICATION <b>CONFIDENTIAL</b>			
CAPTION: <b>Appr</b> <b>25X1A</b> <b>DSB</b> <b>Downgraded to Conf</b> <b>SEE CIA-40484</b>			
FORM NO. 60-53 SEP 1948			

ACCESSION NO. 40470	LOT NO. B-1594	DATE 14/7/1937
AREA NAME NO. 518	COUNTRY USSR	1470257
Approved For Release 1999/09/09 : CIA-RDP78-05867A000100060015-7		
GEOGRAPHIC COORDINATES 42.28N 44.28E	MAP REFERENCE	GUDAURI (a)
TITLE	Kalin M. Gey.	
in Caucasus Mountains		
Top of GUDAUR Pass, 7795 feet above sea level.		
Highest point on Georgian Military Highway from		
ORDZHONIKIDZE to TALLISI.		
DATE OF PICTURE Summer 1937	SOURCE OF PICTURE	25X1A
CLASSIFICATION	114	
CAPTIONED BY	Approved [redacted] 1999/09/09 : CIA-RDP78-05867A000100060015-7 484	
FORM NO. 60-53 SEP 1948	25X1A	1615

ACCESSION NO. 40471		LOT NO. B-1594		DATE 11-5-50	
Approved For Release 1999/09/09 : CIA-RDP78-05867A000100060015-7					
AREA (AMS NO.)		COUNTRY USSR		PLACE GEORGIAN SSR GUDAURI (24)	
GEOGRAPHICAL COORDINATES 42.28N 44.28E				MAP REFERENCE PULIN N15 G4	
TITLE in Caucasus Mountains Top of GUDAURI Pass, 7795 feet above sea level. Highest point on GEORGIAN MILITARY Highway from ORDZHONIKIDZE to TBILISI.					
DATE OF PICTURE Summer 1937		SOURCE OF PICTURE 25X1A			
CLASSIFICATION		115			
CAPTIONED BY [Redacted] CIA 40484					
FORM NO. 6053		Approved 1999/09/09 : CIA-RDP78-05867A000100060015-7			
SEP 1948					

CAPTION REPORT



40472

LOT NO.

B 1594

AREA NAME

COUNTRY

Approved For Release 1999/09/09 : CIA-RDP78-05867A000100060015-7

GEOGRAPHIC COORDINATES

GEORGIAN SSR

*Caucasus Mountains*

*Along GEORGIAN MILITARY Highway from ORZHONIKIDZE to Tbilisi. Mountains in background are 15,000 feet high.*

DATE OF PICTURE

*Summer 1937*

SOURCE OF PICTURE

25X1A

116

CLASSIFICATION

*Conf. (S)*

CAPTIONED BY

Appro

1999/09/09 : CIA-RDP78-05867A000100060015-7

25X1A

VERIFIED BY

DSB

FORM NO. 60-53  
SEP 1948

CAPTION REPORT

ACCESSION NO. 40473		LOT NO. B-1594	DATE
AREA / MAP NO.	COUNTRY USSR	1947.50	
Approved For Release 1999/09/09 : CIA-RDP78-05867A000100060015-7			
GEOGRAPHIC COORDINATES		GEORGIAN SSR	PLACE
TITLE			
Along GEORGIAN MILITARY HIGHWAY from ORDZHONIKIDZE to Tbilisi.			
DATE OF PICTURE Summer 1937		SOURCE OF PICTURE 25X1A	117
CLASSIFICATION			
CAPTIONED BY Appr [redacted]		1999/09/09 : CIA-RDP78-05867A000100060015-7	
FORM NO. 60-53 SEP 1946		25X1A	VERIFIED BY DSB

CAPTION REPORT

ACCESSION NO. 40474		LOT NO. B-1594	DATE 17 Nov 50
AREA NAME NO. 310		COUNTRY USSR	APPROVED FOR RELEASE 1999/09/09 : CIA-RDP78-05867A000100060015-7
GEOGRAPHIC COORDINATES 42.42N 44.30E		PROVINCE GEORGIAN SSR	PLACE MT. KAZBEEK
Caucasus Mountains		MAP REFERENCE Section N1594	
Along GEORGIAN MILITARY HIGHWAY from ORDZHONIKIDZE to TBILISI. Erupted volcano approx. 16,000 feet high to west of highway.			
DATE OF PICTURE Summer 1937	SOURCE OF PICTURE 25X1A [REDACTED]		
CLASSIFICATION	120		
CAPTIONED BY [REDACTED]	See 40484		
FORM NO. 1 SEP 1948	APP 25X1A	APPROVED FOR RELEASE 1999/09/09 : CIA-RDP78-05867A000100060015-7	
CAPTION REPORT			

AREA NAME NO. <i>40475</i>	LOT NO. <i>B-1594</i>	DATE <i>14 4 50</i>
Approved for Release 1999/09/09 : CIA-RDP78-05867A000100060015-7		
COUNTRY <i>USSR</i>	STATE <i>GEORGIAN SSR</i>	
GEOGRAPHIC COORDINATES	TITLE	
<i>Along GEORGIAN MILITARY HIGHWAY from ORD<sup>3</sup>HONIKIDZE to TBILISI.</i>		
DATE OF PICTURE <i>Summer 1937</i>	SOURCE OF PICTURE	
	<i>25X1A</i>	
CLASSIFICATION		<i>121</i>
CAPTIONED BY <i>Conf. [Signature]</i>	VERIFIED BY <i>See 40475</i>	
Appr [Redacted]	25X1A	Approved for Release 1999/09/09 : CIA-RDP78-05867A000100060015-7
FORM NO. 60-53 SEP 1946		VERIFIED BY <i>DSB</i>

ACCESSION NO. 40476		LOT NO. B-1594	DATE
AREA / CONT. NO.	COUNTRY	MAP REFERENCE	PLACE
Approved For Release 1999/09/09 : CIA-RDP78-05867A000100060015-7		SSR	GEORGIAN SSR
GEOGRAPHIC COORDINATES		TITLE	
Native type along GEORGIAN MILITARY HIGHWAY from ORDZHONIKIDZE to TBILISI.			
DATE OF PICTURE	SOURCE OF PICTURE		
Summer 1937	25X1A		
CLASSIFICATION	123		
CAPTIONED BY	1999/09/09 : CIA-RDP78-05867A000100060015-7		
Approv	25X1A	VERIFIED BY	DSB
FORM NO. 60-53 SEP 1945	CAPTION		

ACCESSION NO. 40477		LOT NO. B-1594	DATE 14 MAR 50
AREA NAME NO. 378	COUNTRY USSR		14 MAR 50
Approved For Release 1999/09/09 : CIA-RDP78-05867A000100060015-7			14 MAR 50
GEOGRAPHIC COORDINATES	GEORGIAN SSR		
TITLE:			
Native type along GEORGIAN MILITARY HIGHWAY from ORDZHONIKIDZE to TBILISI. Caucasus Mountains.			
DATE OF PICTURE Summer 1937	SOURCE OF PICTURE 25X1A		
CLASSIFICATION			124
CAPTIONED BY	Approved [redacted] 1999/09/09 : CIA-RDP78-05867A000100060015-7		
FORM NO. 60-53 SEP 1948	25X1A	VERIFIED BY	255

40478

LOT NO.

B-1594

DATE

14 May 50

AREA NAME NO.

COUNTRY

Approved For Release 1999/09/09 : CIA-RDP78-05867A000100060015-7

GEOGRAPHIC COORDINATES

42.45 N 44.39 E

GEORGIA SSR

DARYAL GORGE

TITLE

Caucasus Mountains

Section N15 Gage

along GEORGIAN MILITARY HIGHWAY from ORDZHONIKIDZE to TBILISI.

DATE OF PICTURE

Summer 1937

25X1A

SOURCE OF PICTURE



126

CLASSIFICATION

*Confidential*

CAPTIONED BY

Appr

Approved For Release 1999/09/09 : CIA-RDP78-05867A000100060015-7

25X1A

VERIFIED BY

*(Signature)*

FORM NO. 60-53  
SEP 1948

CAPTION REPORT

REGION NO.	40479	LOT NO.	B-1594	DATE	14 May 50
AREA NAME NO.	Approved For Release 1999/09/09 : CIA-RDP78-05867A000100060015-7		COUNTRY	GEORGIAN SSR	DARYAL GORGE
GEOGRAPHIC COORDINATES	42.45N	44.39E	MAP REFERENCE	Lubin N15 Gz.	
TITLE	Caucasus Mountains				
Narrow point in gorge on GEORGIAN MILITARY HIGHWAY from					
ORDZHONIKIDZE to TBILISI. Mountain at far side of					
gorge <del>at right</del> rises nearly straight up for over 1000					
feet.					
ETEREK River rushes thru gorge at right of far below back of road					
DATE OF PICTURE	Summer 1937	SOURCE OF PICTURE	[REDACTED]	127	
CLASSIFICATION	[REDACTED]				25X1A
CAPTIONED BY	[REDACTED]				
FORM NO. 60-5	Approved For Release 1999/09/09 : CIA-RDP78-05867A000100060015-7				
SEP 1948	25X1A				
	DSB				



AREA (AMS NO.)	40480	LOT NO.	B-1594	DATE	197250
COUNTRY	USSR	GEORGIAN SSR	Approved For Release 1999/09/09 : CIA-RDP78-05867A000100060015-7		
GEOGRAPHIC COORDINATES					
TITLE	Caucasus Mountains				
A long GEORGIAN MILITARY Highway from ORDZHONIKIDZE to Tbilisi.					
DATE OF PICTURE	Summer 1937	SOURCE OF PICTURE	25X1A		
CLASSIFICATION	128				
CAPTIONED BY	Approved For Release 1999/09/09 : CIA-RDP78-05867A000100060015-7				
FORM NO. 60-53	SEP 1944	25X1A	VERIFIED BY	DSB	

CAPTION REPORT

40481

LOT NO.

B-1594

DATE

AREA NAME

COUNTRY

Approved For Release 1999/09/09 : CIA-RDP78-05867A000100060015-7

GEOGRAPHIC COORDINATES

USSR

GEORGIAN SSR

PLACE

TITLE

Caucasus Mountains  
A Long GEORGIAN MILITARY HIGHWAY from ORDZHONIKIDZE  
to TBILISI.

DATE OF PICTURE

Summer 1937

SOURCE OF PICTURE

25X1A

CLASSIFICATION

~~Confidential~~

CAPTIONED BY

See CIA 40484

Approved For Release 1999/09/09 : CIA-RDP78-05867A000100060015-7

FORM NO. 60-53  
SEP 1948

CAPTION REPORT

RECORDED NO.	40482	LOT NO.	B-1594	DATE	15 July 50
AREA TAMS NO.	570	COUNTRY	USSR	Approved For Release 1999/09/09 : CIA-RDP78-05867A000100060015-7	
GEOGRAPHIC COORDINATES			GEORGIAN SSR		
TITLE			MAP REFERENCE		
Caucasus Mountains					
A Along GEORGIAN MILITARY HIGHWAY from Ordzhonikidze to Tbilisi.					
DATE OF PICTURE		SOURCE OF PICTURE			
Summer 1937		25X1A			
CLASSIFICATION		130			
CAPTIONED BY		Approved For Release 1999/09/09 : CIA-RDP78-05867A000100060015-7 484			
FORM NO. 60-53 SEP 1946		25X1A		JSS	

ACCESSION NO.

40483

LOT NO.

B-1594

PAGE

AREA (AMT. NO.)

COUNTRY

Approved For Release 1999/09/09 : CIA-RDP78-05867A000100060015-7

GEOGRAPHIC COORDINATES

USSR

GEORGIAN SSR

Caucasus Mountains

Shelters protecting GEORGIAN MILITARY HIGHWAY  
from ORDZHONIKIDZE to TBILISI

DATE OF PICTURE

Summer 1937

SOURCE OF PICTURE

25X1A

131

CLASSIFICATION

Conf/Sec

CAPTIONED BY

Appro

1999/09/09 : CIA-RDP78-05867A000100060015-7

25X1A

VERIFIED BY

dsb

AREA (AMS NO.)	40484	LOT NO.	B-1594	DATE	11/23/50
COUNTRY	USSR	GEOGRAPHIC COORDINATES		GEORGIAN SSR	STATE
Approved for Release 1999/09/09 : CIA-RDP78-05867A000100060015-7					
TITLE			MAP REFERENCE		
Caucasian Mountains.					
Shelter protecting GEORGIAN MILITARY HIGHWAY [shown] between					
CRAZHONIKIDZE to TAILISA.					
DATE OF PICTURE		SOURCE OF PICTURE			
Summer 1937		25X1A			
CLASSIFICATION		132			
Downloaded to CONF. - Telegram with En. 40000 of 0016 12 Dec 1955					
CAPTIONED BY		DSB			
FORM NO. 60-53		Approved		1999/09/09 : CIA-RDP78-05867A000100060015-7	
SEP 1948		25X1A		DSB	

CAPTION REPORT

40485

LOT NO.

B-1574

FILE

14 200 50

AREA (AMT. NO.)

COUNTRY

Approved For Release 1999/09/09 : CIA-RDP78-05867A000100060015-7

GEOGRAPHIC COORDINATES

USSR

GEORGIAN SSR

TITLE

Caucasus Mountains Along GEORGIAN MILITARY HIGHWAY  
from ORZNONIKHIDZE to TBILISI.

DATE OF PICTURE

Summer 1937

SOURCE OF PICTURE

25X1A

133

CLASSIFICATION

CIA

CAPTIONED BY

Approved For Release 1999/09/09 : CIA-RDP78-05867A000100060015-7

25X1A

VERIFIED BY

BSR

FORM NO. 60-53  
SEP 1946


CAPTION DEPOS

ACQUISITION NO. 40486	LOT NO. B-1594	DATE 14 FEB 50
Approved For Release 1999/09/09 : CIA-RDP78-05867A000100060015-7		
COUNTRY USSR	GEORGIAN SSR	
TITLE Caucasus Mountains along GEORGIAN MILITARY HIGHWAY from ORDZHONIKIDZE to TBILISI.		
DATE OF PICTURE Jan 1937	SOURCE OF PICTURE 25X1A	136
CLASSIFICATION Confidential		
CAPTIONED BY App [redacted] 25X1A		
FORM NO. 60-53	SEP 1948	VERIFIED BY BSB

ACCESSION NO.:	40487	LOT NO.	B-1594	DATE	14/1/50
AREA NAME NO.:	270	COUNTRY	USSR	MAP REFERENCE:	
Approved For Release 1999/09/09 : CIA-RDP78-05867A000100060015-7					
GEOGRAPHIC COORDINATES	GEORGIAN SSR				
TITLE:					
Caucasus Mountains along GEORGIAN MILITARY Highway from ORDZHONIKIDZE to TBILISI.					
DATE OF PICTURE	Summer 1937	SOURCE OF PICTURE	25X1A		
CLASSIFICATION					138
CAPTIONED BY	Appr [redacted]		25X1A	VERIFIED BY	255
FORM NO. 60-53	SEP 1946		Approved For Release 1999/09/09 : CIA-RDP78-05867A000100060015-7		

CAPTION RECORD



ACCESSION NO. <b>40458</b>		LOT NO. <b>B 1594</b>	STC. <b>1404350</b>
AREA (AMT. NO.) <b>570</b>	COUNTRY <b>USSR</b>		<b>GEORGIAN SSR</b>
Approved For Release 1999/09/09 : CIA-RDP78-05867A000100060015-7			
GEOGRAPHIC CO-ORDINATES		MAP REFERENCE	
TITLE <i>Caucasus Mountains along GEORGIAN Military HIGHWAY from ORDZHONIKIDZE to Tbilisi.</i>			
25X1A			
DATE OF PICTURE <i>Summer 1937</i>	SOURCE OF PICTURE 		
CLASSIFICATION <i>Conf</i>			
CAPTIONED <b>App</b>		base 1999/09/09 : CIA-RDP78-05867A000100060015-7 <b>25X1A</b>	
FORM NO. 60-53 SEP 1948		VERIFIED BY <b>DSB</b>	
CAPTION REPORT			

REF ID: <i>40489</i>	LOT NO. <i>B-1594</i>	DATE <i>14 Nov 50</i>	<input checked="" type="checkbox"/>
APPROVED FOR RELEASE 1999/09/09 : CIA-RDP78-05867A000100060015-7	COUNTRY <i>USSR</i>	<i>GEORGIAN SSR</i>	<i>KAZBERG</i>
GEOGRAPHIC COORDINATES <i>42.39N 44.39E</i>	MAP REFERENCE <i>Udon N1344</i>		
TITLE <i>Caucasus Mountains along GEORGIAN MILITARY HIGHWAY { from ORDZHONIKIDZE to (BILISI.)}</i>			
DATE OF PICTURE <i>Summer 1937</i>	SOURCE OF PICTURE <i>25X1A</i>		<i>140</i>
CLASSIFICATION			
CAPTIONED BY <i>App</i>	APPROVED FOR RELEASE 1999/09/09 : CIA-RDP78-05867A000100060015-7 <i>See CIA 40489</i>		
FORM NO. 60-5 SEP 1948	<i>25X1A</i>	<i>DSB</i>	

CAPTION REPORT

REF ID: A6610-ACCESSION NO. 40490		LOT NO. B-1574	DATE 14 Nov 50
Approved For Release 1999/09/09 : CIA-RDP78-05867A000100060015-7			
AREA NAME NO. 517	COUNTRY USSR	GEORGIAN SSR	
GEOGRAPHIC COORDINATES		MAP REFERENCE	
TITLE: Caucasus Mountains A TEREK River along GEORGIAN MILITARY HIGHWAY from ORDZHONIKIDZE to TBILISI.			
25X1A			
DATE OF PICTURE Summer 1937	SOURCE OF PICTURE [REDACTED]		142
CLASSIFICATION Conf. [REDACTED]			
CAPTIONED BY [REDACTED] Approved For Release 1999/09/09 : CIA-RDP78-05867A000100060015-7 25X1A X-13			
FORM NO. 60-53 SEP 1948			

CAPTION REPORT

CIA PHOTO ACCESSION NO. 40491		LOT NO. B-1594	DATE 14 JUN 50
Approved For Release 1999/09/09 : CIA-RDP78-05867A000100060015-7			
AREA NAME NO. 311	COUNTRY USSR	GEOGRAPHIC COORDINATES GEORGIAN SSR	
TITLE <i> Caucasus Mountains and  A TEREK River along GEORGIAN MILITARY HIGHWAY  from ORDZHONIKIDZE to TALISI.</i>			
DATE OF PICTURE 25X1A			
Summer 1937	SOURCE OF PICTURE [REDACTED]		143
CLASSIFICATION <i>Conf. [REDACTED]</i>			
CAPTIONED BY Appro [REDACTED] 1999/09/09 : CIA-RDP78-05867A000100060015-7 25X1A VERIFIED BY [REDACTED]			
FORM NO. 60-53 SEP 1948			