

EX1A

Approved For Release 1999/09/09 : CIA-RDP78-05867A000100060039-1

Next 21 Page(s) In Document Exempt

Approved For Release 1999/09/09 : CIA-RDP78-05867A000100060039-1

CIA PHOTO ACCESSION NO. 12749		LOT NO. A-1709	DATE 12/8/50
Approved For Release 1999/09/09 : CIA-RDP78-05867A000100060039-1			
AREA (AMS NO.) 73K	COUNTRY Burma	PROVINCE Pegu	CITY Yangon
GEOGRAPHIC COORDINATES 16° 47' N 96° 11' E		MAP REFERENCE file	
TITLE Jing Hong Trading Corporation's building at 174 Phayre Street			
(2)			
STATINTI			
DATE OF PICTURE 1949	SOURCE [REDACTED]		
Approved For Release 1999/09/09 : CIA-RDP78-05867A000100060039-1			
CAPTIONED BY [REDACTED]	VERIFIED BY JSB		

CIA (PHOTO ACCESSION NO.)		LOT NO.	DATE
7311		B-1709	12/8/50
AREA (AMS NO.)		COUNTRY	BLANK
16° 47' N 96° 11' E		Burma	pegu
GEOGRAPHIC COORDINATES		MAP REFERENCE	
TITLE		C file -	
Soldiers of the Burmese Army			
DATE OF PICTURE		STATINTI	
1949		[REDACTED]	
CLASSIFICATION		VERIFIED BY	
Approved For Release 1999/09/09 : CIA-RDP78-05867A000100060039-1		[REDACTED]	
CAPTIONED BY		[REDACTED]	

(9)

Approved For Release 1999/09/09 : CIA-RDP78-05867A000100060039-1

CAPTION REPORT

CIA REFERENCE DESIGNATION NO.	42751	LOT NO.	B-1724	DATE	8 Dec 50
Approved For Release 1999/09/09 : CIA-RDP78-05867A000100060039-1					
APPROXIMATE COORDINATES	52.50N 13.42E	COUNTRY	GERMANY	LOCALITY	BRANDENBURG - FINOW (m)
TITLE	Radar set at northern end of settlement west of Finow. [Dipole rods 70-80 cm long.]				
DATE OF PICTURE	1950	SOURCE OF PICTURE	25X1A	[REDACTED]	
CLASSIFICATION	Approved For Release 1999/09/09 : CIA-RDP78-05867A000100060039-1				
CAPTION	[REDACTED]	25X1A	VERIFIED BY	JSS	
FORM NO. 60-53	CAPTION REPORT				

CIA PHOTO ACCESSION NO. 42752	LOT NO. B-1560	DATE 11/13/50
AREA NAME <b>Approved For Release 1999/09/09 : CIA-RDP78-05867A000100060039-1</b> ATM Czechoslovakia		
GEOGRAPHIC COORDINATES	MAP REFERENCE	
TITLE Rotary kiln for cement clinkers. Built by Pilsen Skoda Works. <del>cap</del> Output 120 T/24 hr		
25-1118		
STATINTL		
DATE OF PICTURE	SOURCE	[REDACTED]
CLASSIFICATION <b>STATINTL</b>		
CAPTION <b>Approved</b>		IDENTIFIED BY <b>1999/09/09 : CIA-RDP78-05867A000100060039-1</b>

Approved For Release 1999/09/09 : CIA-RDP78-05867A000100060039-1

CIA PHOTO ACCESSION NO. 10753 LOT NO. F DATE 12/75

AREA (AMS NO.) 27M COUNTRY Czechoslovakia PROVINCE PLAC

GEOGRAPHIC COORDINATES MAP REFERENCE

TITLE Steel structure of a three-bay factory hall, <sup>Steel of</sup> product of Pilsen Skoda Works.

weight 800 T. 37-1072

STATINTL

DATE OF PICTURE SOUR [REDACTED]

CLASSIFICATION R STATINTL

CAPTIONED BY [REDACTED] VERIFIED BY [REDACTED]

Approved For Release 1999/09/09 : CIA-RDP78-05867A000100060039-1

FORM NO. 60-53 SEP 1948

CAPTION REPORT

CIA (PHOTO ACCESSION NO.) 12754	LOT NO. B-51729	DATE 12/57
AREA (AWS NO.) 27M	COUNTRY Czechoslovakia	APPROVED FOR RELEASE 1999/09/09 : CIA-RDP78-05867A000100060039-1
GEOGRAPHIC COORDINATES	MAP REFERENCE	
TITLE Diesel road roller. Product of Pilsen Skoda works.		
STATINTL		
DATE OF PICTURE	SOURCE	[REDACTED]
CLASSIFICATION Approved For Release 1999/09/09 : CIA-RDP78-05867A000100060039-1		
CAPTIONED BY	[REDACTED]	VERIFIED BY DSR

Approved For Release 1999/09/09 : CIA-RDP78-05867A000100060039-1

CIA (PHOTO ACCESSION NO.) 42955 LOT NO. DATE 3/6/50

AREA (AMS NO.) 27M COUNTRY Czechoslovakia PROVINCE PLACE

GEOGRAPHIC COORDINATES MAP REFERENCE

TITLE Three-tine scarpier. Product of Pilsen Skoda Works

STATINTL

DATE OF PICTURE SOURCE

CLASSIFICATION R STATINTL

CAPTIONED BY Approved 1999/09/09 VERIFIED BY CIA-RDP78-05867A000100060039-1

FORM NO. 80-53 SEP 1948 CAPTION REPORT



Approved For Release 1999/09/09 : CIA-RDP78-05867A000100060039-1

CIA (PHOTO) ACCESSION NO. [redacted] LOT NO. [redacted] DATE [redacted]

AREA (AMS NO.) 27M COUNTRY Czechoslovakia PROVINCE [redacted] PLACE [redacted]

GEOGRAPHIC COORDINATES [redacted] MAP REFERENCE [redacted]

TITLE Road building machinery - Diesel road roller. Product of Pilsen Skoda Works

DATE OF PICTURE [redacted] SOURCE STATINTL [redacted]

CLASSIFICATION R STATINTL

CAPTIONED BY Approved For Release 1999/09/09 : CIA-RDP78-05867A000100060039-1 VERIFIED BY [redacted]

ACCESSION NO.

42757

LOT NO.

B-1560

DATE

12/75

AREA (AMS NO.)

Approved for Release 1999/09/09 : CIA-RDP78-05867A000100060039-1

COUNTRY

GEOGRAPHIC COORDINATES

Czechoslovakia

PLACE

TITLE

MAP REFERENCE

Quarry equipment. Jaw stone crusher.  
Product of Pilsen Skoda Works.

DATE OF PICTURE

SOURCE OF

STATINTL



CLASSIFICATION

R STATINTL

CAPTIONED BY

Appr

1999/09/09 : CIA-RDP78-05867A000100060039-1

VERIFIED BY

RB

AREA (AMS NO.)	42153	COUNTRY	B-1560	DATE	12/5/50
GEOGRAPHIC COORDINATES	Approved For Release 1999/09/09 : CIA-RDP78-05867A000100060039-1		PROVINCE	600100060039-1	
TITLE	Quarry equipment. Cone crushers - works..		MAP REFERENCE	Product of Pilsen Skoda	
DATE OF PICTURE	SOURCE OF PICTURE		STATINTI		
CLASSIFICATION	R STATINTL		[REDACTED]		
CAPTIONED BY	[REDACTED]		[REDACTED]		
FORM NO. SEP 1948 60-53	Approved	999/09/09	VEA	CIA-RDP78-05867A000100060039-1	
			DSB		
CAPTION REPORT					

AREA (AMS NO.)	42153	COUNTRY	Czechoslovakia	PROVINCE	B-1560	DATE	12/5/50
Approved For Release 1999/09/09 : CIA-RDP78-05867A000100060039-1							
TITLE	Heavy equipment. Narrow-gauge Skoda Diesel locomotive In quarry			MAP REFERENCE	C		
DATE OF PICTURE	STATINTL						
CLASSIFICATION	[REDACTED]						
CAPTIONED BY	R MB						
FORM NO. 60-53 SEP 1948	Approved For Release 1999/09/09 : CIA-RDP78-05867A000100060039-1						
CAPTION REPORT							

AREA (AMS-NO.)	42760	LOT NO.	B-1560	DATE	
COUNTRY	Czechoslovakia		PROVINCE	128700100060039-1	
GEOGRAPHIC COORDINATES			MAP REFERENCE	PLACE	
TITLE	Truck-type Diesel electric set. 96 hp 750 RPM Product of Pilsen Skoda Works				
DATE OF PICTURE	STATINTL				
CLASSIFICATION	R STATINTL				
CAPTIONED BY	Approved For Release 1999/09/09 : CIA-RDP78-05867A000100060039-1				
FORM NO. SEP 1948 60-53	VERIFIED BY		JEB		

42761

B-1560

DATE

12/5/50

AREA (AMS NO.)

COUNTRY

PROVINCE

GEOGRAPHIC COORDINATES

Approved For Release 1999/09/09 : CIA-RDP78-05867A000100060039-1

TITLE

MAP REFERENCE

Diesel industrial sirtch engine. Product of Pilsen Skoda Works.

DATE OF PICTURE

STATINTL

lower left

94

CLASSIFICATION

R STATINTL

CAPTIONED BY

Appf

Approved For Release 1999/09/09 : CIA-RDP78-05867A000100060039-1

FORM NO. SEP 1948 60-53

ORE Jan. 50

CAPTION REPORT

42762

LOT NO.

B-1560

DATE

AREA (AWS NO.)

COUNTRY

GEOGRAPHICAL COORDINATES

Approved For Release 1999/09/09 : CIA-RDP78-05867A000400060039-1

CIA-RDP78-05867A000400060039-1

PLACE

TITLE

MAP REFERENCE

River cargo boat. Product of Pilsen Skoda works.

*right - second down*

DATE OF PICTURE

SOURCE OF

STATINTL

CLASSIFICATION

R STATINTL

CAPTIONED BY

FORM NO. SEP 1948 60-53

CIA-RDP78-05867A000100060039-1

DSB

CAPTION REPORT

PHOTO ACCESSION NO. 42763		LOT NO. B-156	DATE 6/27/78
AREA (AMS NO.)	COUNTRY	APPROVED FOR RELEASE 1999/09/09 : CIA-RDP78-05867A000100060039-1	
GEOGRAPHIC COORDINATES		CZECHOSLOVAKIA	PLACE
TITLE		MAP REFERENCE	
Small Tankers. Product of Pilsen Skoda Works			
ORE		95	
DATE OF PICTURE		SOURCE OF STATINTL	
CLASSIFICATION		STATINTL	
CAPTIONED BY		APPROVED FOR RELEASE 1999/09/09 : CIA-RDP78-05867A000100060039-1	
FORM NO. 80-53		VERIFIED BY 3513	



AREA (AMS NO.)	42764	LOT NO.	B-1568	DATE	
Approved For Release 1999/09/09 : CIA-RDP78-05867A000100060039-1		COUNTRY	Czechoslovakia	PLACE	
GEOGRAPHIC COORDINATES		TITLE	Tractor. Product of Pilsen Skoda works.		
		MAP REFERENCE			
DATE OF PICTURE		STATINTL			secret from town inght.
		SOURCE OF			
CLASSIFICATION	R	STATINTL			
CAPTIONED BY	App	9709	CIA-RDP78-05867A000100060039-1		
FORM NO. 60-53 SEP 1948		VERIFIED BY	DSB		

CAPTION REPORT

ACCESSION NO. 1	LOT NO.	DATE
42765	B-1560	12/57
AREA (AMS NO.)	COUNTRY	APPROVED FOR RELEASE
	Czechoslovakia	1999/09/09
GEOGRAPHIC COORDINATES	MAP REFERENCE	CIA-RDP78-05867A000100060039-1
TITLE	Truck. Product of Pilsen Skoda Works.	
	right middle 2nd from top	
DATE OF PICTURE	SOURCE OF	STATINTL
		[REDACTED]
CLASSIFICATION	STATINTL	
CAPTIONED BY	Appr [REDACTED] 09/09	
FORM NO. SEP 1948 80-83	VERIFIED BY	CIA-RDP78-05867A000100060039-1
	BR	

ACCESSION NO. 42766		LOT NO. B-1560	DATE
AREA (AMS NO.)	COUNTRY Czechoslovakia	Approved for Release 1999/09/09 : CIA-RDP78-05867A000100060039-1	
GEOGRAPHIC COORDINATES	MAP REFERENCE		PLACE
TITLE Large open launch - Product of Pilsen Skodau Works			
STATINTL			
DATE OF PICTURE	SOURCE OF		STATINTL
CLASSIFICATION		STATINTL	
CAPTIONED BY	Trans. 9/09/09 : CIA-RDP78-05867A000100060039-1		
FORM NO. 60-53 SEP 1948	VERIFIED BY		BB

CIA PHOTO ACCESSION NO. 42-169		LOT NO.	
Approved For Release 1999/09/09 : CIA-RDP78-05867A000100060039-1		DATE: Dec. 50	
GEOGRAPHIC COORDINATES: CHINA		TIBET	
N 28 54 E 90 10		KARO LA	
TITLE: LA (MOUNTAIN PASS)		WAC 438	
NORTH OF BALUNG ON ROAD TO LHASA			
DATE OF PICTURE: 1957		SOURCE OF PICTURE: STATINTI	
CLASSIFICATION: RESTRICTED			
CAPTIONED BY: JEP		Approved For Release 1999/09/09 : CIA-RDP78-05867A000100060039-1	
FORM NO. 60-53		SEP 1946	
CAPTION REPORT			

42770

LOT NO.

B-1765

DATE

Approved For Release 1999/09/09 : CIA-RDP78-05867A000100060039-1

AREA NAME

COUNTRY

GEOGRAPHIC COORDINATES

TIBET

NATU LA

N 27 22

E 88 46

Altitude annotated by Tolstoy.

SCRUB GROWTH ON SLOPES OF  
→ L.A. (mountain pass)

DATE OF PICTURE

SOURCE OF PICTURE

STATINTI

CLASSIFICATION

CAPTIONED BY

FORM NO. 60-53  
SEP. 1948

Approved For Release 1999/09/09 : CIA-RDP78-05867A000100060039-1

CAPTION REPORT

PHOTO ACCESSION NO. 1 42771	LOT NO.	DATE
AREA NAME NO. 1 Approved For Release 1999/09/09	CIA-RDP78-05867A000100060039-1	
GEOGRAPHICAL COORDINATES 52°06' N 4°18' E	Netherlands Zuid Holland	Schenningen
TITLE Modern Dutch motor bagger.	MAP REFERENCE N/S	
DATE OF PICTURE 1948	STATINTL	
CLASSIFICATION STATINTL		
CAPTIONS Approved For Release		
FORM NO. 60-53 SEP 1948	VERIFIED BY JCS	

CIA PHOTO ACCESSION NO. 1 42172		LOT NO.	DATE
APPROVED FOR RELEASE 1999/09/09 3330		CIA-RDP78-05867A000100060039-1 B-1765	
GEOGRAPHICAL COORDINATES INDIA		SIKKIM	GANTO GANGTOK
N 27 20 E 88 40		TIMES GAZ	
RANCHEIJUNGA MOUNTAIN RANGE.			
DATE OF PICTURE		SOURCE OF PICTURE STATINTI	
CLASSIFICATION			
APPROVED FOR RELEASE 1999/09/09		CIA-RDP78-05867A000100060039-1	
FORM NO. 60-53 SEP 1946		VERIFIED BY DSD	

AREA (AMS NO.)	42773	LOT NO.	B-1265	DATE	
COUNTRY	INDIA	STATE	SIKKIM	PLACE	ZEMU GLACIER
GEOGRAPHIC COORDINATES	N 27 45 E 88 20		MAP REFERENCE	OM 4 NG 45	
TITLE	KANCHENJUNGA Mountain Range.				
DATE OF PICTURE	1939	SOURCE OF PICTURE	STATINTI		
CLASSIFICATION	Rest.				
CAPTIONED BY	JCS				
FORM NO. SEP 1948	Approved For Release 1999/09/09		CIA-RDP78-05867A000100060039-1		

CAPTION REPORT



CIA PHOTO ACCESSION NO. 1 42174	LOT NO. B-1765	DATE
AREA NAME 3350	Approved For Release 1999/09/09 : CIA-RDP78-05867A000100060039-1	
GEOGRAPHIC COORDINATES INDIA	SIKKIM	THANGGU
TITLE N2756 E 88 32	AMJ 4 NG 45	
DATE OF PICTURE	SOURCE OF PICTURE	STATINTI
CLASSIFICATION		
Approved For Release 1999/09/09 : CIA-RDP78-05867A000100060039-1		
FORM NO. 60-53 SEP 1948	VERIFIED BY DSB	


CIA PHOTO ACCESSION NO. 1 42775		LOT NO. B-1765	DATE 18 Nov 60
AREA (ANS NO.) 312		COUNTRY CHINA	APPROVED FOR RELEASE 1999/09/09 : CIA-RDP78-05867A000100060039-1
GEOGRAPHIC COORDINATES N 28 27 E 88 14		MAP REFERENCE TIBET DQATRA (NA) QNH 1301 - NH 45 BASIN	
TITLE PORTION OF [BASIN OF] INTERIOR DRAINAGE BETWEEN TANGU AND DQATRA.			
DATE OF PICTURE +		SOURCE OF PICTURE STATINTI [REDACTED]	
CLASSIFICATION			
CAPTION Part [Signature]		APPROVED FOR RELEASE 1999/09/09 : CIA-RDP78-05867A000100060039-1	
FORM NO. 80-53 SEP 1948		VERIFIED BY 768	

ACCESSION NO. 1 42776		LOT NO. B-1765	DATE
AREA (AMS NO. 1)		Approved For Release 1999/09/09 : CIA-RDP78-05867A000100060039-1	
GEOGRAPHIC COORDINATES N 28 27 E 88 14		COUNTRY CHINA	PLACE TIBET DOBTRA (AIR)
TITLE TSOMOTRETUNG TSO (LAKE). DIRECTION SOUTH.		MAP REFERENCE (AMM 1301, N.H. 45)	
DATE OF PICTURE 1939		SOURCE OF PICTURE STATINTI	
CLASSIFICATION REST.			
CAPTIONED BY TJB		Approved For Release 1999/09/09 : CIA-RDP78-05867A000100060039-1	
FORM NO. 60-53 SEP 1948		VERIFIED BY YLB	

CIA PHOTO ACCESSION NO. 1		LOT NO.	DATE
42777			
Approved For Release 1999/09/09 : CIA-RDP78-05867A000100060039-1			
AREA NAME	COUNTRY	REGION	LOCALITY
3172	CHINA	TIBET	DOCHEN
GEOGRAPHIC COORDINATES		MAP REFERENCE	
N 28 09 E 89 19		WAC 438	
TITLE			
BAM TSO (LAKE) FROM VILLAGE			
DATE OF PICTURE		SOURCE OF PICTURE	
		STATINTI	
CLASSIFICATION			
REST.			
CAPTIONED BY			
JCB			
Approved For Release 1999/09/09 : CIA-RDP78-05867A000100060039-1			
FORM NO. 50-53		SEP 1948	
CAPTION REPORT			

REF ID: A66707		ACCESSION NO. 42773	LOT NO. B-1765	DATE
Approved For Release 1999/09/09 : CIA-RDP78-05867A000100060039-1				
AREA NAME NO. 392	COUNTRY CHINA	REGION TIBET	STATE SAMADA	(OR)
N2822 E8931		TOLSTOY ANNOTATED 77		
FOOTHILLS OF VILLAGE ALONG MAIN CARAVAN ROUTE FROM				
GANGTOK TO LHASA				
STATINTL				
DATE OF PICTURE	SOURCE OF PICTURE			
	[REDACTED]			
CLASSIFICATION				
REST.				
Approved For Release 1999/09/09 : CIA-RDP78-05867A000100060039-1				
CAPTIONED	VERIFIED BY			
	755			
FORM NO. 60-53	CARTON NO.			
SEP 1946				

CIA PHOTO ACCESSION NO. 1 42773	LOT NO. B-1765	DATE
Approved For Release 1999/09/09 : CIA-RDP78-05867A000100060039-1		
AREA 3114	COUNTRY CHINA	REGION TIBET
COORDINATES N 28 22	E 89 31	MAP H 88 77 Tolstoy outdated.
MAIN CARAVAN ROUTE FROM GANGTOK TO LHASA VALLEY ALONG		
ELEVATION <sup>APX</sup> 13,000 FT.		
DATE OF PICTURE		
SOURCE OF PICTURE		
CLASSIFICATION		
Approved For Release 1999/09/09 : CIA-RDP78-05867A000100060039-1		
CAPTIONER YB	VERIFIED BY 77	
FORM NO. SEP 1944 69-53		

CIA PHOTO ACCESSION NO. 1 42780		LOT NO. B-1765	DATE 12-26-50
AREA (AMS NO. 1) Approved For Release 1999/09/09 : CIA-RDP78-05867A000100060039-1	COUNTRY CHINA	GEOGRAPHIC COORDINATES N 28 50 E 89 51	
GEOGRAPHIC COORDINATES N 28 50 E 89 51		MAP REFERENCE TIBET QMS 1301; N.H. 45	TITLE ROUTE TO LHASA VIA KARO LA (PASS). GYANTSE - LHASA TELEGRAPH LINE VISIBLE IN BACKGROUND. DIRECTION NORTH.
STATINTL			
DATE OF PICTURE 1939	SOURCE OF PICTURE 		
CLASSIFICATION REST.			
CAPTIONED Approved For Release 1999/09/09 : CIA-RDP78-05867A000100060039-1		VERIFIED BY D&B	
FORM NO. 60-53 SEP 1948			

CIA PHOTO ACCESSION NO. 1 42781	LOT NO. B-1715	DATE 18 Dec 50
AREA (COUNTRY) 3112 CHINA	PROVINCE TIBET	REFERENCE SAMYE GOMPA
GEOGRAPHIC COORDINATES N 2917 E 9134	MAP REFERENCE AMS 1501-NH45	
TITLE GOMPA (MONASTERY) ALONG TSANGPO RIVER SOUTHEAST OF LHASA. DIRECTION <del>NORTH</del> . VEGETATION TYPICAL OF AREA.		
DATE OF PICTURE 49	SOURCE OF PICTURE STATINTI	
CLASSIFICATION Approved For Release 1999/09/09 : CIA-RDP78-05867A000100060039-1		
CAPTIONED BY JLB	VERIFIED BY JLB	
FORM NO.		



CIA (PHOTO ACCESSION NO.) 42782		LOT NO. B-1708	DATE 12/8/50
AREA (AMS NO.) 331	COUNTRY Indonesia	PROVINCE Java	CITY Jakarta
GEOGRAPHIC COORDINATES 6°12'S 106°50'E		MAP REFERENCE C file	
TITLE Kemajoran Airport, Terminal Building			
DATE OF PICTURE 1950	SOURCE OF PICTURE 25X1A		
CLASSIFICATION e 25X1A	APPROVED FOR RELEASE 1999/09/09 : CIA-RDP78-05867A000100060039-1		
FORM NO. SEP 1948 60-53	VERIFIED BY D&B		

CIA (PHOTO ACCESSION NO.) 42783		LOT NO. B-1708		DATE 12/8/50 ✓	
AREA (AMS NO.) 22		COUNTRY Indonesia		PROJ. NO. & FILE NO. CIA-RDP78-05867A000100060039-1	
GEOGRAPHIC COORDINATES 1°13' S 117°00' E			MAP REFERENCE Borneo Balikpapan © file.		
TITLE main building of airport.					
CLASSIFICATION 25X1A					
DATE OF PICTURE 1950		SOURCE OF PICTURE [REDACTED]			
CAPTION Approved For Release 1999/09/09 : CIA-RDP78-05867A000100060039-1					
FORM NO. 60-53 SEP 1948					

CIA PHOTO ACCESSION NO.	42184	LOT NO.	B-1708	DATE	12/8/50
AREA (ANS NO.)	22	COUNTRY	Indonesia	PROVINCE	Borneo
GEOGRAPHIC COORDINATES			MAP REFERENCE		
1°13' S. 117°00' E			c file		
TITLE					
The Airways Hotel					
DATE OF PICTURE	1950	SOURCE OF PHOTO	25X1A		
CLASSIFICATION					
C 25X1A					
Approved For Release 1999/09/09 : CIA-RDP78-05867A000100060039-1					
CAPTION					
[REDACTED]					
VERIFIED BY					
D-5					
FORM NO. 80-53					
SEP 1948					
CAPTION REPORT					

CIA (PHOTO ACCESSION NO.) 42785		LOT NO. A	DATE 25 Nov 1950
AREA AND COUNTRY 80 M Yugoslavia		PROVINCE B-1719	PLACE
GEOGRAPHIC COORDINATES		MAP REFERENCE	
TITLE The "Orao II", Yugoslav record-making glider			
DATE OF PICTURE		SOURCE OF PICTURE 25X1A	
CLASSIFICATION			
CAPTION		VERIFIED BY	
Approved For Release 1999/09/09 : CIA-RDP78-05867A000100060039-1		25X1A	
FORM NO. 60-53 SEP 1948		CAPTION REPORT	

CIA (PHOTO ACCESSION NO.) 42788 B		LOT NO. A-1719	DATE 28 Nov 1950
AREA AND NO. 28011		COUNTRY Yugoslavia	PLACE Deruver
GEOGRAPHIC COORDINATES 45° 35' N 17° 14' E		CITY Hrvatska (Slovenija)	MAP REFERENCE c file.
TITLE Airfield + New hangar under construction [at Deruver <del>airfield</del> ]			
DATE OF PICTURE 1950		25X1A	
CLASSIFICATION Confidential			
CAPTION 25X1A		VERIFIED BY [Signature]	
FORM NO. 60-53 SEP 1948			

Approved For Release 1999/09/09 : CIA-RDP78-05867A000100060039-1

Approved For Release 1999/09/09 : CIA-RDP78-05867A000100060039-1

CIA (PHOTO ACCESSION NO.) **Approved For Release 1999/09/09 : CIA-RDP78-05867A000100060039-1** LOT NO. **B-1719**

AREA (AMS NO.) **80 M** COUNTRY **Yugoslavia** PROVINCE **28 Nov 1950** PLACE **C**

GEOGRAPHIC COORDINATES \_\_\_\_\_ MAP REFERENCE \_\_\_\_\_

TITLE  
**The "Vnja", Yugoslav-made ~~high altitude~~ glider.**

DATE OF PICTURE **1950** **25X1A**

CLASSIFICATION **Confidential**

CAPTIONED BY **25X1A** VERIFIED BY \_\_\_\_\_

FORM NO. **60-53** **Approved For Release 1999/09/09 : CIA-RDP78-05867A000100060039-1**

CAPTION REPORT

CIA PHOTO ACCESSION NO. 1 42788		LOT NO. B-1711	DATE \$ 12/9/50
AREA TAMS NO. 1 Approved For Release 1999/09/09 : CIA-RDP78-05867A000100060039-1	COUNTRY China	PROVINCE YUNNAN	PROVINCE YUNNAN PROVINCE
GEOGRAPHIC COORDINATES		MAP REFERENCE	
TITLE landslide on the <sup>YUNNAN</sup> <del>Yunnan</del> , China - Indo-Burma Railroad line.			
This is road used by Reds to Indo China			
Duplicate of CIA 78452			
DATE OF PICTURE	SOURCE OF PICTURE		25X1A
CLASSIFICATION 25X1A			
CAPTION Approved		1999/09/09 : CIA-RDP78-05867A000100060039-1	
FORM NO. 60-53 SEP 1948		B	

42789		LOT NO.	B-1711	DATE	12/9/50
AREA (AMS NO.)	COUNTRY	PROVINCE	Approved For Release 1999/09/09 : CIA-RDP78-05867A000100060039-1 YUNNAN PROVINCE		
GEOGRAPHIC COORDINATES		MAP REFERENCE			
TITLE					
Yunnan China Indo Burma Railroad, Probably Red River.					
25X1A					
DATE OF PICTURE		SOURCE OF PICTURE			
[REDACTED]					
CLASSIFICATION					
© 25X1A					
CAPTIONED BY		Approved [REDACTED] 1999/09/09 : CIA-RDP78-05867A000100060039-1 DS5			
FORM 100. 60-53 SEP 1948					

CAPTION REPORT



SERIAL ACCESSION NO. 42190		LOT NO. B-1711	DATE 12/9/50
AREA (AMS NO.)	COUNTRY	PROVINCE	REFERENCE
Approved For Release 1999/09/09 : CIA-RDP78-05867A000100060039-1		Yunnan	
GEOGRAPHIC COORDINATES		TITLE	
		Road maintenance on the <sup>YUNNAN</sup> <del>Yunnan</del> , China - Indo-Burma Railroad (Y. C. I. B. R. R.)	
DATE OF PICTURE	SOURCE 25X1A		
CLASSIFICATION	25X1A		
CAPTION	Approved [redacted] 1999/09/09 : CIA-RDP78-05867A000100060039-1		
FORM NO. 60-53 SEP 1948	DSB		



CIA PHOTO ACCESSION NO. 42101	LOT NO. B-1711	DATE 12/9/53
AREA NAME NO. 125K	APPROVED FOR RELEASE 1999/09/09 : CIA-RDP78-05867A000100060039-1	PHOTO NO. C
GEOGRAPHIC COORDINATES 30° 27' N 48° 12' E	REGION Iran	CITY Khuzestan Khorramshahr
TITLE Docks and native structures	MAP REFERENCE C file	
[during loading of locomotives and cars for shipment to China]		
DATE OF PICTURE 1945-46	SOURCE OF 25X1A	
CLASSIFICATION C 25X1A	APPROVED FOR RELEASE 1999/09/09 : CIA-RDP78-05867A000100060039-1	
CAPTIONED BY	VERIFIED BY YSB	
FORM NO. 60-33		

CIA (PHOTO ACCESSION NO.) 42792	LOT NO. B-1711	DATE 12/9/50
AREA (AMS NO.) 23K	COUNTRY Iran	PROVINCE Khuzestan
Approved For Release 1999/09/09 : CIA-RDP78-05867A000100060039-1		
GEOGRAPHIC COORDINATES 30° 27' N 48° 12' E	MAP REFERENCE C file	LOCATION Charamshahr
TITLE Russian dump. Rails held by Iran.		
DATE OF PICTURE 1945-46	SOURCE OF PHOTO 25X1A	
CLASSIFICATION 25X1A	Approved For Release 1999/09/09 : CIA-RDP78-05867A000100060039-1	
CAPTIONED BY	VERIFIED BY DSS	
FORM NO. SEP 1948 60-53	CAPTION REPORT	



CIA (PHOTO ACCESSION NO.) 42794	LOT NO. B-1711	DATE 12/9/50
AREA (ANS NO.) 725K	APPROVED FOR RELEASE 1999/09/09 : CIA-RDP78-05867A000100060039-1	725K
COUNTRY Iran	PROVINCE Khuzestan	CITY Khdramshahr
GEOGRAPHIC COORDINATES 30°27' N 48°12' E	MAP REFERENCE c file	
TITLE San Jab jetty and ramps.		
DATE OF PICTURE 1945-46	SOURCE OF 25X1A	
CLASSIFICATION 25X1A		
APPROVED FOR RELEASE 1999/09/09 : CIA-RDP78-05867A000100060039-1		
CAPTION		VERIFIED BY DSB
FORM NO. SEP 1948 60-53		
CAPTION REPORT		

CIA (PHOTO ACCESSION NO.) 42795		LOT NO. B-1711	DATE 12/9/50
AREA (AMS NO.) Approved For Release 1999/09/09	COUNTRY Szechwan	PROVINCE Kweichow	CIA-RDP78-05867A000100060039-1
GEOGRAPHIC COORDINATES 30°27'N 48°12'E		MAP REFERENCE c file	
TITLE Railroad material for China			
DATE OF PICTURE 1945-46		SOURCE OF PHOTO 25X1A	
CLASSIFICATION 25X1A			
CAPTIONED BY Approved For Release 1999/09/09		VERIFIED BY DSB	
FORM NO. 60-53 SEP 1948		CAPTION REPORT	

TO ACCESSION NO. <i>42795</i>		LOT NO. <i>B-1690</i>	DATE <i>12/8/50</i>
Approved For Release 1999/09/09 : CIA-RDP78-05867A000100060039-1			
AREA (NAME)	COUNTRY	CITY	MAP REFERENCE
<i>480 M</i>	<i>Yugoslavia</i>	<i>Bebija</i>	<i>Smederevo</i>
GEOGRAPHIC COORDINATES		MAP REFERENCE	
<i>44° 39' N 20° 56' E</i>		<i>NIS</i>	
TITLE			
<i>Housing for steel workers</i>			
<i>(A)</i>			
DATE OF PICTURE		SOURCE	
<i>1950</i>			
CLASSIFICATION			
<i>25X1A</i>			
Approved For Release 1999/09/09 : CIA-RDP78-05867A000100060039-1			
CAPTIONED BY		VERIFIED BY	
		<i>DOB</i>	
FORM NO.			

CIA (PHOTO ACCESSION NO.) 42197		LOT NO. B-1690	DATE 2 Nov 1951
Approved For Release 1999/09/09 : CIA-RDP78-05867A000100060039-1			
AREA 480 M	COUNTRY Yugoslavia	PROVINCE Srbija	PLACE Smederevo
GEOGRAPHIC COORDINATES (44° 39' N) (20° 56' E)		MAP REFERENCE NIS	
TITLE Newly-built housing for steel workers in Smederevo			
25X1A			
DATE OF PICTURE 1950		SOURCE OF PICTURE [REDACTED]	
CLASSIFICATION Confidential			
Approved For Release 1999/09/09 : CIA-RDP78-05867A000100060039-1			
CAPTIONED BY [REDACTED]		VERIFIED BY M [Signature]	





CIA (PHOTO ACCESSION NO.) 42799 A*		LOT NO. B-1690	DATE 26 Nov 1950
AREA (AMS NO.) 20	COUNTRY Yugoslavia	PROVINCE Croatia	PLACE Zagreb
Approved For Release 1999/09/09 : CIA-RDP78-05867A000100060039-1			
GEOGRAPHIC COORDINATES 45° 20' N 14° 26' E		MAP REFERENCE c file	
TITLE 450-horsepower Diesel engine built by the "Aleksander Rankovic" Factory			
25X1A			
DATE OF PICTURE	SOURCE OF PICTURE		
	[REDACTED]		
CLASSIFICATION Confidential			
CAPTIONED BY [REDACTED] Approved For Release 1999/09/09 : CIA-RDP78-05867A000100060039-1			
FORM NO. SEP 1948 60-53	CAPTION REPORT		

CIA PHOTO ACCESSION NO. 42781	LOT NO. B-1560	DATE 12/27/50	
Approved For Release 1999/09/09 : CIA-RDP78-05867A000100060039-1			
AREA (AMS NO.) 27M	COUNTRY Czechoslovakia		
GEOGRAPHIC COORDINATES		MAP REFERENCE	
TITLE 3 axle heavy duty truck. Product of Pilsen Skoda Works.			
middle thick down			
STATINTI			
DATE OF PICTURE	SOURCE OF P [REDACTED]		
CLASSIFICATION (C) STATINTI			
Approved For Release 1999/09/09 : CIA-RDP78-05867A000100060039-1			
CAPTIONED BY [REDACTED]	VERIFIED BY [REDACTED] DSB		

CIA (PHOTO ACCESSION NO.)	LOT NO.	DATE
42758	B-1560	12/8/50
Approved For Release 1999/09/09 : CIA-RDP78-05867A000100060039-1		
AREA (AMS NO.)	COUNTRY	MAP REFERENCE
27M	Czechoslovakia	
GEOGRAPHIC COORDINATES		
TITLE		
Small ocean going cargo ship. Product of Pilsen State Works.		
right thru down -		
STATINTI		
DATE OF PICTURE	SOURCE OF	
	[REDACTED]	
CLASSIFICATION		
Approved For Release 1999/09/09 : CIA-RDP78-05867A000100060039-1		
CAPTIONED BY	VERIFIED BY	
[REDACTED]	Trans. JSD	
REPORT		

CIA (PHOTO ACCESSION NO.)		LOT NO.	DATE
Approved For Release 1999/09/09 : CIA-RDP78-05867A000100060039-1		25X11690	28 Nov 1950
AREA (ANS NO.)	COUNTRY	MAP REFERENCE	
80 M	Yugoslavia		
GEOGRAPHIC COORDINATES			
TITLE			
Tractor engine built by the "Rakovica" factory near Belgrade, and the "LUKA" bus			
built by the automobile factory in Maribor [Slovenija] "LUKA"			
DATE OF PICTURE			
25X1A			
CLASSIFICATION			
Approved For Release 1999/09/09 : CIA-RDP78-05867A000100060039-1			
CAPTIONED BY	VERIFIED BY		
25X1A	MS		TSB

CIA (PHOTO ACCESSION NO.)		LOT NO.	DATE
Approved For Release 1999/09/09 : CIA-RDP78-05867A000100060039-1		B-1739	4 Aug 53 (1)
AREA (AMS NO.)	COUNTRY	POV	SP. REF.
641K	CHINA	SUNGKIANG	YUNNAN
GEOGRAPHIC COORDINATES		MAP REFERENCE	
42.58 N 129.49 E		NIS	
TITLE			
BRIDGE ACROSS TUMEN RIVER.			
DATE OF PICTURE	SOURCE		
1937	25X1A [REDACTED]		
CLASSIFICATION			
Approved For Release 1999/09/09 : CIA-RDP78-05867A000100060039-1			
CAPTIONED BY		VERIFIED BY	
JCS			
CAPTION REPORT			

CIA PHOTO ACCESSION NO. 2802	LOT NO. B-1742	DATE 11 Dec 50
Approved For Release 1999/09/09 : CIA-RDP78-05867A000100060039-1		
AREA NAME 227M	CZECHOSLOVAKIA	MORAVIA OSTRAVA (X)
GEOGRAPHIC COORDINATES 49.35N 18.21E		Location: NIS Jaz
TITLE LUBNO		
Site of Military Airfield under construction		
DATE OF PICTURE Probably 1950	SOURCE OF PICTURE	25X1A (A)
Approved For Release 1999/09/09 : CIA-RDP78-05867A000100060039-1		
CAPTIONED BY		DSB
CAPTION REPORT		

CIA PHOTO ACCESSION NO. 42803	LOT NO. B-1742	DATE 11 Dec 50
AREA (COUNTRY) 227M (CZECHOSLOVAKIA)	REFERENCE MORAVIA	PLATE OSTRAVICI (27)
GEOGRAPHIC COORDINATES 49.35N 18.21E	REFERENCE Polim N15 Pa	
TITLE Site of LUANO MILITARY Airfield under construction		
DATE OF PICTURE Probably 1950	SOURCE OF PICTURE 25X1A	(13)
CLASSIFICATION <i>Secret</i>	Approved For Release 1999/09/09 : CIA-RDP78-05867A000100060039-1	
CAPTIONED BY [Redacted]	25X1A	DB
FORM NO.	CAPTION REPORT	



CIA PHOTO ACCESSION NO. 42804	LOT NO. B-1742	DATE 11 Dec 50
AREA NAME 22TM	COUNTRY CZEC. HOSLOVAKIA	PLACE MORAVIA OSTRAVICION
GEOGRAPHIC COORDINATES 49.35N 18.21E	MAP REFERENCE Belin N15 Pa	
TITLE Site of Lubno Military Airfield under construction		
DATE OF PICTURE Probably 1950	SOURCE OF PICTURE 25X1A [REDACTED] (C)	
CLASSIFICATION Approved For Release 1999/09/09 : CIA-RDP78-05867A000100060039-1	25X1A	
CAPTIONED BY [REDACTED]	25X1A	XB
CAPTION REPORT		

CIA (PHOTO ACCESSION NO.)	42805	LOT NO.	B-1294	DATE	5 Dec 50	
AREA (MAP REF.)	6155M	COUNTRY	POLAND	PROVINCE	KATOWICE	
GEOGRAPHIC COORDINATES	50.18N	18.58E	GRID REFERENCE	WAC 292	PLACE	WAC 292
TITLE	SILESIA					
<p>RIEMAN  <i>Power plant. Reported to be largest in Polish Upper Silesia.  Capacity between 50,000 &amp; 100,000 KW hours. Serves  Chorzow Nitrogen Fixation Plant, the Polish BLEISCHARLEY Zinc  Lead Mine, &amp; as general public utility power.</i></p>						
DATE OF PICTURE	1948	SOURCE	SOURCE: <i>Probable</i>			
CLASSIFICATION	STATINTL					
CAPTIONED BY	STATINTL (over)					
FORM NO. 40-53	CAPTION REPORT					

Approved For Release 1999/09/09 : CIA-RDP78-05867A000100060039-1

Approved For Release 1999/09/09 : CIA-RDP78-05867A000100060039-1

CIA PHOTO ACCESSION NO. 1 42805	LOT NO. B 1694	DATE 5 Dec 50	CLASSIFICATION C
Approved For Release 1999/09/09 : CIA-RDP78-05867A000100060039-1			
AREA NAME 6155 M	COUNTRY POLAND	COORDINATES KATOWICE	FILE NO. A000100060039-1
GEOGRAPHIC COORDINATES 50.15N 19.00 E		MAP REFERENCE WAC 232 (WAC 232)	
TITLE BIESCNEWALD Road in Direction north from KATOWICE.			
STATINTL			
DATE OF PICTURE 7/4/50	[REDACTED]		
Approved For Release 1999/09/09 : CIA-RDP78-05867A000100060039-1			
CLASSIFICATION STATINTL	75B		
FORM NO.	CAPTION REPORT		

CIA PHOTO ACCESSION NO. 7 12807	LOT NO. B-194	PROVINCE KATOWICE	PLACE CZESTOCHOWIA
AREA NAME 6155M	COUNTRY POLAND	GRID REFERENCE WAC 232	Approved For Release 1999/09/09 : CIA-RDP78-05867A000100060039-1
GEOGRAPHIC COORDINATES 50.48N 19.07E			
TITLE Poland's Holy City. Important rail center near Upper Silesian Industrial Region.			
STATINTI Church: Monastery. D			
DATE OF PICTURE <del>1973</del>	[REDACTED]		
CLASSIFICATION Approved For Release 1999/09/09 : CIA-RDP78-05867A000100060039-1	STATINTL	VERIFIED BY JSD	
CAPTIONED BY [REDACTED]	CAPTION REPORT		

CIA PHOTO ACCESSION NO. 42803	LOT NO. B-1694	DATE 5 Dec 50
AREA (AMS NO.) 6155M	PROVINCE POLAND	PLACE BEUTHEN (X1)
Approved For Release 1999/09/09 : CIA-RDP78-05867A000100060039-1		
GEOGRAPHIC COORDINATES 50.20N 18.52E		MAP REFERENCE WAC 232
TITLE POLISH	largest zinc producing property in Upper Silesia	
BLEISCHARLEY MINE east of BEUTHEN, Main ore		
hoisting shaft, Kraken shaft, Direction ENE.		
Principal body (to left of headframe) is concentrator. Elevator constructed after		
Picture was taken has been sketched in. To right of headframe is crusher plant.		
DATE OF PICTURE 1934	1945	STATINTL
CLASSIFICATION	Approved For Release 1999/09/09 : CIA-RDP78-05867A000100060039-1	
CAPTIONED BY	STATINTL	DSB
CAPTION REPORT		

CIA IPHOTO ACCESSION NO. 42803 LOT NO. B-1694 DATE 5 Dec 50 C

AREA (AMS) 6155M Approved For Release 1999/09/09 : CIA-RDP78-05867A000100060039-1 PROVINCE NATIONALE PLACE

GEOGRAPHIC COORDINATES 50.20N 18.52E MAP REFERENCE WAC 232

TITLE *Complex*  
*Bleischarley Mine east of BEUTHEN, largest zinc producing property in Polish Upper Silesia. Direction southeast.*

See also CIA 42808 STATINTL DATE OF PICTURE ~~1950~~ [REDACTED] L

CLASSIFICATION Approved For Release 1999/09/09 : CIA-RDP78-05867A000100060039-1 CAPTIONED BY [REDACTED] STATINTL 258

CTA PHOTO ACCESSION NO. 1 42810	LOT NO. B-1694	DATE 5 Dec 50 C
AREA (AMS NO.) 6155M	COUNTRY Poland	PLACE KATOWICE
GEOGRAPHIC COORDINATES 50.20N 18.52E	MAP REFERENCE MAC 232	APPROVAL NO. A000100060039-1
TITLE BLEISCHARLEY Zinc Mine east of BEUTHEN, largest zinc producing property in Polish Upper Silesia. Head of main or hoisting shaft, beneath lead frame (KRAKER shaft).		
DATE OF PICTURE 1927 <del>1943</del>	STATINTL [REDACTED]	K-1
CLASSIFICATION Approved For Release 1999/09/09 : CIA-RDP78-05867A000100060039-1	STATINTL	DSB
CAPTIONED BY [REDACTED]	CAPTION REPORT	

CIA PHOTO ACCESSION NO. 42811	LOT NO. B-1694	DATE 5 Dec 50
AREA (AMS NO.) 6155M	COUNTRY POLAND	PROVINCE NATION
GEOGRAPHIC COORDINATES 50.20 N 18.52 E		WAP REFERENCE WAC 232
TITLE East of BEUTHEN. BLEISCHARLEY Zinc Oxide Plant, Cooling towers.		
STATINTL		
DATE OF PICTURE <del>1949</del>	[REDACTED]	N
CLASSIFICATION	Approved For Release 1999/09/09 : CIA-RDP78-05867A000100060039-1	
CAPTIONED BY [REDACTED]	STATINTL	JSB
CAPTION REPORT		

Approved For Release 1999/09/09 : CIA-RDP78-05867A000100060039-1

Approved For Release 1999/09/09 : CIA-RDP78-05867A000100060039-1



CIA (PHOTO ACCESSION NO.) 42812	LOT NO. B-1694	DATE 5 Dec 70
AREA (AMS NO.) WESTERN ISLANDS	COUNTRY POLAND	PROVINCE STATINTI
Approved For Release 1999/09/09 : CIA-RDP78-05867A000100060039-1		PLACE BEUTHEN (M)
GEOGRAPHIC COORDINATES 50.20N 18.52E		MAP REFERENCE WAC 232
TITLE east of BEUTHEN. BLEISCHARLET Zinc Oxide Plant, Direction SSE.		
DATE OF PICTURE <del>1949</del> [REDACTED] M		
CLASSIFICATION Restricted		
CAPTION Approved [REDACTED] 1999/09/09 : CIA-RDP78-05867A000100060039-1		DSB

CIA (PHOTO ACCESSION NO.) 42813	LOT NO. B-1694	DATE 5 Dec 50
AREA (ANSWER TO FORM 1) 6155M	COUNTRY POLAND	PROVINCE KATOWICE
GEOGRAPHIC COORDINATES 50.20N 18.52E		MAP REFERENCE WAC 232
TITLE ZINC part of BEUTHEN. BLEISCHARLEY Oxide Plant. Direction ESE		
DATE OF PICTURE <del>1944</del>	CLASSIFICATION STATINTL	
CAPTIONED BY [Redacted]	CLASSIFIED BY STATINTL	DSB

Approved For Release 1999/09/09 : CIA-RDP78-05867A000100060039-1

Approved For Release 1999/09/09 : CIA-RDP78-05867A000100060039-1

CIA PHOTO ACCESSION NO. 1 42814	LOT NO. B-1694	DATE 5 Dec 50 C
AREA (NAME) POLAND	COORDINATES 50.20N 18.52E	MAP REFERENCE WAC 232
APPROVED FOR RELEASE 1999/09/09 : CIA-RDP78-05867A000100060039-1	6155M	BEUTHEN (20)
GEOGRAPHIC COORDINATES		
TITLE		
BLEISCHARLEY ZINC OXIDE Plant east of BEUTHEN. Stack at extreme left has been demolished. Direction west from road south of BRZEZENY.		
DATE OF PICTURE		
STATINTL		
CLASSIFICATION		
APPROVED FOR RELEASE 1999/09/09 : CIA-RDP78-05867A000100060039-1		
CAPTIONED		
STATINTL		
FORM NO. 60-53		
CAPTION REPORT		

Approved For Release 1999/09/09 : CIA-RDP78-05867A000100060039-1

BLEISCHARLEY ZINC OXIDE Plant east of BEUTHEN. Stack at extreme left has been demolished. Direction west from road south of BRZEZENY.

STATINTL

Approved For Release 1999/09/09 : CIA-RDP78-05867A000100060039-1

STATINTL

DSB

CIA (PHOTO ACCESSION NO.) 42815	LOT NO. B-1694	DATE 5 Dec 50 C
AREA (AMSD) 6155M	PROVINCE POLAND	PLACE WATOWICE (BEUTHEN)
GEOGRAPHIC COORDINATES 50.20N 18.52E		MAP REFERENCE ABC 232
TITLE BLEISCHARLEY Zinc Oxide Plant (Waelz Plant) east of Beuthen. Direction NE.		
DATE OF PICTURE 1938 <del>1943</del>		CLASSIFICATION STATINTL
CAPTIONED BY [Redacted]		FORM NO. 60-53

Approved For Release 1999/09/09 : CIA-RDP78-05867A000100060039-1

Approved For Release 1999/09/09 : CIA-RDP78-05867A000100060039-1

CIA (PHOTO ACCESSION NO.) 42815	LOT NO. B-1694	DATE 5 Dec 50	C
AREA (AMC NO.) 4155M	COUNTRY POLAND	APPROVED FOR RELEASE 1999/09/09 : CIA-RDP78-05867A000100060039-1	IDENTIFICATION NO. A000100060039-1
GEOGRAPHIC COORDINATES 50.20 N 18.52 E		MAP REFERENCE WAC 232	
TITLE BLEISCHARLEY Zinc Oxide Plant east of Beuthen. Bag houses Direction South.			
Bet. Beuthen & BRZEZINY (BERKENHAIN)			
DATE OF PICTURE 1928 <del>1943</del>	[REDACTED]		P-2
CLASSIFICATION			STATINTL
APPROVED FOR RELEASE 1999/09/09 : CIA-RDP78-05867A000100060039-1			
CAPTIONED BY [REDACTED]	STATINTL	REVIEWED BY DSB	
FORM NO. 60-53	CAPTION REPORT		

CIA (PHOTO ACCESSION NO.) 42017	LOT NO. B-1694	DATE 5 Dec 50	
AREA (NAME) 6155M	COUNTRY Poland	PROVINCE NATOWICE	PLANT BEUTHEN (hr)
GEOGRAPHIC COORDINATES 50.20N 18.52E		MAP REFERENCE WAC 232	
TITLE BLEISCHARLEY Zinc Oxide Plant (MAELZ Plant) east of BEUTHEN. Cyclone dust collector & cooling pipes. Direction SSE.			
BRZEZINT.	STATINTL		
DATE OF PICTURE 1931 <del>1945</del>			P-3
CLASSIFICATION <i>Restricted</i>			
CAPTIONED BY [Redacted]	STATINTL	CREATED BY DSB	

Approved For Release 1999/09/09 : CIA-RDP78-05867A000100060039-1

Approved For Release 1999/09/09 : CIA-RDP78-05867A000100060039-1

CIA (PHOTO ACCESSION NO.) 42813		LOT NO. B-1694	DATE 5 Dec 50
AREA (AM NO.) 615514	COUNTRY Poland	PROVINCE NATOWICE	Approved For Release 1999/09/09 : CIA-RDP78-05867A000100060039-1 BEUTHEN (nr)
GEOGRAPHIC COORDINATES 50.20N 18.52E		MAP REFERENCE MAC 232	
TITLE BLEISCHARLEY Zinc Oxide Plant (WAGLZ Plant), east of BEUTHEN - Direction NW.			
BRZEZINY (BIRKENHAIN) STATINTL			
DATE OF PICTURE 1938	<del>1944</del>	[REDACTED]	P-4
CLASSIFICATION Restricted	Approved For Release 1999/09/09 : CIA-RDP78-05867A000100060039-1		
CAPTIONED BY [REDACTED]	STATINTL	VERIFIED BY DSB	
FORM NO. 60-53	CAPTION REPORT		

CIA (PHOTO ACCESSION NO.) 42613		LOT NO. B-1694	DATE 5 Dec 60
AREA (AMS NO.) 6155M	COUNTRY POLAND	FROM KATOWICE	TO KATOWICE (2nd)
GEOGRAPHIC COORDINATES 50.15N 19.00E		MAP REFERENCE WMC 232	
TITLE BERNHARDI ZINC SMELTER, SROPIENICE, NEAR KATOWICE. Direction NW.			
Bernhardi Electrolytic Zinc Plant has been built since picture was taken in area between 2 arms of the diversion. Plant.			
SCHOPPINITZ 50.16N 19.07E Times Pa.			
DATE OF PICTURE <del>7/9/55</del>	[REDACTED]		Q
CLASSIFICATION STATINTL	STATINTL		
CAPTIONED BY [REDACTED]	APPROVED FOR RELEASE 1999/09/09 : CIA-RDP78-05867A000100060039-1		
FORM NO. 80-53	STATINTL	VERIFIED BY DSB	

Approved For Release 1999/09/09 : CIA-RDP78-05867A000100060039-1

Approved For Release 1999/09/09 : CIA-RDP78-05867A000100060039-1



CIA (PHOTO ACCESSION NO.) 42020	LOT NO. B-1694	DATE 5 Dec 50
AREA (AMS NO.) 615514	COUNTRY POLAND	PROVINCE KATOWICE
Approved For Release 1999/09/09 : CIA-RDP78-05867A000100060039-1		PLACES SCHOPPINITZ (nr)
GEOGRAPHIC COORDINATES 50.16 N 19.07 E		MAP REFERENCE Tomis Gaz & MAP II (51) of Report
TITLE UTHEMANN ZINC SMELTER. DIRECTION NE		
STATINTL		
DATE OF PICTURE <del>1945</del>	[REDACTED]	R-1
CLASSIFICATION Secret	Approved For Release 1999/09/09 : CIA-RDP78-05867A000100060039-1	
CAPTIONED BY [REDACTED]	STATINTL	55
FORM NO. 60-53	CAPTION REPORT	

CIA (PHOTO ACCESSION NO.) 42821		LOT NO. B-1694	DATE 5 Dec 50 C
AREA (AMB NO.) 675374	COUNTRY POLAND	FROM KATOWICE	TO KATOWICE (200)
GEOGRAPHIC COORDINATES 50.15N 19.00E		MAP REFERENCE WAC 252 (MAP II 54 Report)	
TITLE  Electrolytic zinc plant in foreground; BERNHARDI Zinc Smelter in background, Direction NNW. <small>at SZOPIENICE near KATOWICE.</small>			
DATE OF PICTURE 1932 <del>1942</del>		CLASSIFICATION STATINTL	
CAPTION Appri [redacted]		STATINTL	

Approved For Release 1999/09/09 : CIA-RDP78-05867A000100060039-1

CIA (PHOTO ACCESSION NO.) 42022	LOT NO. B-1694	DATE 5 Dec 60
AREA (AMS NO.) 615374	COUNTRY POLAND	F. POINT NAME KATOWICE
Approved For Release 1999/09/09 : CIA-RDP78-05867A000100060039-1		SCHOPPINITZ (22)
GEOGRAPHIC COORDINATES 50.16 N 19.07 E	MAP REFERENCE WAC 232 [CHARTER REPORT]	
TITLE SAEGER Roasting and Acid Plant, WITHEMANN Zinc Smelter [at SZOPIENICE near KATOWICE] Direction NINE		
STATINTI		
DATE OF PICTURE 1938 <del>1943</del>	R-1-a	
CLASSIFICATION Restricted		
CAPTION Approved For Release 1999/09/09 : CIA-RDP78-05867A000100060039-1 STATINTI DSB		
FORM NO. 60-53 SEP 1948	CAPTION REPORT	

CIA PHOTO ACCESSION NO. 42523		LOT NO. B-1694	DATE 5 Dec 50
AREA (AMS NO.) 6557	COUNTRY Poland	PROVINCE KATOWICE	APPROXIMATE GRID COORDINATES SCHOPPINITZ (nr)
GEOGRAPHIC COORDINATES 50.16N 19.07E		MAP REFERENCE WAC 232 [SHEET 55 of PART]	
TITLE UTHEMANN SMELTER, RETORT buildings II and III at ROSDZIN, SZOPIENICE near KATOWICE Direction NINE from Administration Building.			
DATE OF PICTURE 1934 <del>1943</del>	STATINTI		R-2
CLASSIFICATION Restricted	[REDACTED]		
CAPTIONED BY [REDACTED]	Approved For Release 1999/09/09 : CIA-RDP78-05867A000100060039-1		
FORM NO. 60-53 SEP 1948	STATINTL	DSB	

CIA (PHOTO ACCESSION NO.) 42824		LO NO. B-1694	DATE 5 Dec 50
AREA (AMS NO.) 013511	COUNTRY POLAND	PROVINCE KATOWICE	PLACE SCHOPPINITZ (KRN)
GEOGRAPHIC COORDINATES 50.16N 19.07E		MAP REFERENCE WAC 2721 / MAP 1155 (Report)	
TITLE  UTHEMANN SMELTER, Roasting and Sulphuric Acid Plant [at ROSDZIN, SZOPIENICE - near KATOWICE]. Direction NNE.			
STATINTL			
DATE OF PICTURE 1938 <del>1944</del>	SOURCE OF PICTURE [REDACTED]		R-3
CLASSIFICATION <i>Restricted</i>			
CAPTION [REDACTED]		STATINTL DSB	

Approved For Release 1999/09/09 : CIA-RDP78-05867A000100060039-1

Approved For Release 1999/09/09 : CIA-RDP78-05867A000100060039-1

CIA PHOTO ACCESSION NO.	LOT NO.	DATE
4002	B-1694	5 Dec 50 ✓
AREA AND COUNTRY	APPROVED FOR RELEASE 1999/09/09 : CIA-RDP78-05867A000100060039-1	
19551	POLAND	WARSAW TRZEBINIA
GEOGRAPHIC COORDINATES	NAME OF SUBJECT	
50.10 N 19.29 E	Smelter [to Map XXI (59)] Report	
TITLE		
SMELTER. Direction west.		
DATE OF PICTURE	CLASSIFICATION	
<del>1955</del>	Restricted	STATINTL
APPROVED FOR RELEASE 1999/09/09 : CIA-RDP78-05867A000100060039-1		
STATINTL DSB		
FORM NO. 60-53 SEP 1948	CAPTION REPORT	

CIA (PHOTO ACCESSION NO.) 42025 LOT NO. B-1694 DATE 5 Dec 50 C

AREA (AMS NO.) 615574 COUNTRY POLAND APPROVED FOR RELEASE 1999/09/09 : CIA-RDP78-05867A000100060039-1 FPO. NAME KATOWICE AIRCRAFT TYPE TINDENBURG

GEOGRAPHIC COORDINATES 50.18 N 18.46 E MAP REFERENCE WAC 232

TITLE

Group of 4 tall stacks on left horizon are those of ZAPORZE Power Plant. (Cooling towers to left of stacks) <sup>stacks</sup> <sup>plant</sup> <sup>in</sup> <sup>background</sup> <sup>in</sup> <sup>foreground</sup> are those of REDENHUTTE Plant. Installation in foreground center is part of DONNERSMARCHUTTE PLANT.

STATINTI

DATE OF PICTURE ~~7/1/50~~ [REDACTED] U

CLASSIFICATION Restricted

CAPTION Approved for release 1999/09/09 : CIA-RDP78-05867A000100060039-1 STATINTL DSB