

CIA PHOTO ACCESSION NO. 46125 Release 2000/04/14 : CIA-RDP78-05867A000100070031-8

AREA (ANS NO) 521 H COUNTRY ARGENTINA PROVINCE SALTA TOWN ESPANOLA (NS)

GEOGRAPHIC COORDINATES 6345 W MAP REFERENCE

TIME AM: 22305

Y. P. F. REFINERY CAMP

25X1A

DATE OF PICTURE SOURCE OF

CLASSIFICATION CAPTIONED BY

25X1A Release 2000/04/14 : CIA-RDP78-05867A000100070031-8

FORM NO. 327 1969 60-53 CAPTION REPORT

Approved For Release 2000/04/14 : CIA-RDP78-05867A000100070031-8

AREA (AMS NO.)

511 H

COUNTRY

ARGENTINA

PROVINCE

MENDOZA

NAME

~~XXXXXXXXXX~~ (XXX)

GEOGRAPHIC COORDINATES

OFF 2258 S 6852 W
3305 S 6858 W

MAP REFERENCE

TERRA-MENDOZA C.I.

LUJAN DE CUYO

Y.P.F. REFINERY. WATER CIRCULATION (RED FEEDBACK)

25X1A

DATE OF PICTURE

SOURCE

CLASSIFICATION

REST.

CAPTIONED BY

For Release 2000/04/14 : CIA-RDP78-05867A000100070031-8

FORM NO. 60-53

CAPTION REPORT

FORM NO. 60-53

Approved For Release 2000/04/14 : CIA-RDP78-05867A000100070031-8

4612

REF ID: A6612

131H

COUNTRY

ARGENTINA

PROVINCE

Buenos Aires (La Plata)

GEOGRAPHIC COORDINATES

34 53.5 58 06 W

MAP REFERENCE

TINER

TITLE

Y. P. F. REFINERY. COOKING TOWER

25X1A

DATE OF PICTURE

NUMBER OF

CLASSIFICATION

REST

CAPTIONED BY

Ap

Release 2000/04/14 : CIA-RDP78-05867A000100070031-8

FORM NO. 60-53

CAPTION REPORT

FORM NO. 60-53

Approved For Release 2000/04/14 : CIA-RDP78-05867A000100070031-8

CIA PHOTO ACCESSION NO: 4812

AREA NAME NO: 344 H COUNTRY: ARGENTINA

GEOGRAPHIC COORDINATES: 45 45 S 67 38 W

PLACE: Cordoba Rivadavia Cordoba Rivadavia
REFERENCE: RHC 1586

TITLE: [CENTRAL CAMP OF THE Y.P.F. REGIMENT]

Y.P.F. REGIMENT Central Camp

25X1A

DATE OF PICTURE: SOURCE: [REDACTED]

CLASSIFICATION: REST.

CAPTURED BY: Ap [REDACTED] 25X1A
Release 2000/04/14 : CIA-RDP78-05867A000100070031-8

FORM NO. 60-53

CAPTION REPORT

FORM NO. 60-53

AREA IERS NO. 511 H COUNTRY ARGENTINA PROVINCE MENDOZA STATE MENDOZA (IND)

GEOGRAPHIC COORDINATES APP. 3305S 6852W TIME - MERIDIAN LUJAN DE Cuyo
TITLE 3305S 6858W

Y. P. F. RETIENY. COMBINACION V. P. F.

25X1A

DATE OF PICTURE SOURCE [REDACTED]

CLASSIFICATION REST

Approved For Release 2000/04/14 : CIA-RDP78-05867A000100070031-8

CIA PHOTO ACCESSION NO. 101 NO.

AREA (AMS NO.) 131 H COUNTRY ARGENTINA CITY BUENOS AIRES BUENOS AIRES

GEOGRAPHIC COORDINATES 34 35 S 58 20 W DIST REFERENCE

TITLE

Y.P.F. MAIN OFFICE BUILDING

DATE OF PICTURE 25X1A SOURCE OF

CLASSIFICATION REST CAPTURED BY

25X1A or Release 2000/04/14 : CIA-RDP78-05867A000100070031-8

FORM NO. 60-53 SEP 1955

CAPTION REPORT

Approved for Release 2000/04/14 : CIA-RDP78-05867A000100070031-8

AREA (AMS NO.)

131H

COUNTY

ARGENTINA

PROVINCE

Buen Aires

La Plata (ca)

GEOGRAPHIC COORDINATES

3453 S

5800 W

BOX REFERENCE

TITLE

Y.P.F. REFUSAT.

25X1A

DATE OF PICTURE

NUMBER OF PICTURES

CLASSIFICATION

Rec

25X1A

CAPTURED BY

Ap

Release 2000/04/14 : CIA-RDP78-05867A000100070031-8

FORM NO. 60-53

CAPTION REPORT

Approved For Release 2000/04/14 : CIA-RDP78-05867A000100070031-8

AREA (ANS NO)

131H

COUNTRY

ARGENTINA

TITLE

Buenos Aires La Plata (AK)

GEOGRAPHIC COORDINATES

3453S

5800W

TMS

TITLE

Y.P.F. REFINERY. STORAGE TANK AREA.

25X1A

DATE OF PICTURE

SOURCE OF



CLASSIFICATION

REST 25X1A

CAPTURED BY

Ap

Release 2000/04/14 : CIA-RDP78-05867A000100070031-8

FORM NO. 60-53

CAPTION REPORT

REF ID: A6684

Approved For Release 2000/04/14 : CIA-RDP78-05867A000100070031-8

AREA (ARS NO)

131H

COUNTRY

ARGENTINA

PROVINCE

Buenos Aires Prov. *Avellaneda*

GEOGRAPHIC COORDINATES

TITLE

~~34355 58 20 W~~
34355 58 20 W

WAC - *case*

ULTRAMAR REFINERY.

25X1A

DATE OF PICTURE


SOURCE OF PHOTO



CLASSIFICATION

REST 25X1A

CAPTIONED BY



Approved For Release 2000/04/14 : CIA-RDP78-05867A000100070031-8

FORM NO. 60-53

CAPTION REPORT

Approved For Release 2000/04/14 : CIA-RDP78-05867A000100070031-8

C-176

SECRET

CIA PHOTO ACCESSION NO. 131H

AREA NAME NO. 131H COUNTRY ARGENTINA

GEOGRAPHIC COORDINATES 34 53 S 58 02 W

BUENOS AIRES "Los Aires (A)"

TITLE Y.P.F. REINFORCED

25X1A

DATE OF PICTURE

NUMBER OF [REDACTED]

CLASSIFICATION

REST. 25X1A

CAPTURED BY

A [REDACTED]

Release 2000/04/14 : CIA-RDP78-05867A000100070031-8

FORM NO. 60-53

CAPTION REPORT

Approved For Release 2000/04/14 : CIA-RDP78-05867A000100070031-8

CLIA IPHOTO ACCESSION NO. 45153 LOT NO.

AREA NAME NO. 341H COUNTRY ARGENTINA

COORDINATE COORDINATES 4545S 6728W

TITLE Y. P. F. [REAGNER] TAMER AT BUENOS AIRES

DATE OF PICTURE 25X1A

CLASSIFICATION REST. 25X1A

FORM NO. 60-53 Approved For Release 2000/04/14 : CIA-RDP78-05867A000100070031-8

CAPTION REPORT

REF ID: A66503

46134
REF ID: A66503
SERIALIZED FOR RELEASE 2000/04/14 : CIA-RDP78-05867A000100070031-8

1419M
COUNTRY ITALY
GEOGRAPHIC COORDINATES 43 33 N 10 19 E
PROCESSED BY G. P. 661
LEONARD

TITLE
STANDARD ANIC REPORT.



ILLEGIB

25X1A

DATE OF PICTURE PROS 1950



CLASSIFICATION REST 25X1A

CAPTURED BY



REF ID: A66503

FORM NO. 80-83 SERIALIZED FOR RELEASE 2000/04/14 : CIA-RDP78-05867A000100070031-8

CAPTION REPORT

Approved for Release 2000/04/14 : CIA-RDP78-05867A000100070031-8

AREA UNIT NO: 1419M | COUNTRY: ITALY | PROVINCE: TOSCANA | NAME: LESIGNA

GEOGRAPHIC COORDINATES: 43 33 N 10 14 E

STANDARD ANIC



ILLEGIB

DATE OF PICTURE: 1210 1950 | SOURCE OF PICTURE: 25X1A

CLASSIFICATION: REST 25X1A

CAPTIONED BY: Approved for Release 2000/04/14 : CIA-RDP78-05867A000100070031-8

FORM NO 60-53

CAPTION REPORT

CIA PHOTO COLLECTION

48105

Approved For Release 2000/04/14 : CIA-RDP78-05867A000100070031-8

8319 M ITALY VENETO 6 P. 51 C
45 25 N 12 14 E CAPE PETER HAGEN

IROM RECOVERY.

DATE OF PICTURE 1950

25X1A

CLASSIFICATION REST

CAPTURED BY 25X1A

Approved For Release 2000/04/14 : CIA-RDP78-05867A000100070031-8

CAPTION REPORT

Approved for Release 2000/04/14 : CIA-RDP78-05867A000100070031-8

451 C 176 10451

AREA (ARS NO) 8319M | COUNTRY ITALY | VENETO | PIAZZA MARSHALL

GEOGRAPHIC COORDINATES 45.28 N 1214 E | CAPIC

TITLE 1 ROM REFINERY

25X1A

DATE OF PICTURE 1950 | SOURCE OF PICTURE [REDACTED]

CLASSIFICATION REST 25X1A

CAPTIONED BY [REDACTED] Approved for Release 2000/04/14 : CIA-RDP78-05867A000100070031-8

FORM NO 60-53 | CAPTION REPORT

Approved For Release 2000/04/14 : CIA-RDP78-05867A000100070031-8

401

AREA (ANS NO) **6319M** COUNTRY **ITALY** PROVINCE **LIGURIA** DISTRICT **LA SPEZIA**

GEOGRAPHIC COORDINATES **44 07N** **10 50E**

TITLE
SHELL REFINERY.

25X1A

DATE OF PICTURE **PLW3 1950** SOURCE OF PICTURE 

CLASSIFICATION **REST** 25X1A

CAPTION APPROVED  release 2000/04/14 : CIA-RDP78-05867A000100070031-8

CIA PHOTO ACCESSION NO. 1 40188		INT. NO. 0114	DATE 05867A000100070031-8	C
Approved For Release 2000/04/14 : CIA-RDP78-05867A000100070031-8				
AREA (AMS) NO. 2519 M	COUNTRY ITALY	PROVINCE PUGLIA	CITY BARI	
GEOGRAPHIC COORDINATES 41° 03' N 16° 51' E		REFERENCE C FILE		
TITLE STANDARD ANIC REFINERY.		ILLEGIB		
[REDACTED]				
DATE OF PHOTO PROB 1950		SOURCE OF PHOTO [REDACTED]		
CLASSIFICATION REST. 25X1A				
CAPTIONED BY App [REDACTED]		REMOVED BY [REDACTED]		
FORM NO. 60-53				
Approved For Release 2000/04/14 : CIA-RDP78-05867A000100070031-8				
CAPTION REPORT				

Approved For Release 2000/04/14 : CIA-RDP78-05867A000100070031-8

C/A PHOTO ACQUISITION NO.	45138	LOT NO.	
AREA LANS NO.	25FM	COUNTRY	ITALY
GEOGRAPHIC COORDINATES	410PN		1651E
TITLE		PROVINCE	PUGLIA
		CITY	BARI
		MAP REFERENCE	C FILE

STANDARD ANIC REFINERY. Part 2 of 2 parts.

DATE OF PICTURE	25X1A
YRAB. 1950	SPACE OF PIC

CLASSIFICATION	25X1A
CAPTIONED BY	

Approved For Release 2000/04/14 : CIA-RDP78-05867A000100070031-8

CAPTION REPORT

Approved For Release 2000/04/14 : CIA-RDP78-05867A000100070031-8 46139		DATE 6 FEB 51	
AREA CODE NO. 6319M	COUNTRY ITALY	PROVINCE LIQUORIA	CITY GENOA
GEOGRAPHIC COORDINATES 44 25 N 08 57 E		MAP REFERENCE N/S	
TITLE OIL STORAGE TANKS. (AREA) Part 1 of 3 parts.			
DATE OF PICTURE Feb 1950			
CLASSIFICATION REST. 25X1A			
Approved For Release 2000/04/14 : CIA-RDP78-05867A000100070031-8			
FORM NO. 60-53 SEP 1949			

CAPTION REPORT

FOR PHOTO ACCESSION

46137

LOT NO.

APPROVED FOR RELEASE 2000/04/14 : CIA-RDP78-05867A000100070031-8

6319M

COUNTRY

ITALY

PROVINCE

LIGURIA

1 PERS

GEOGRAPHIC COORDINATES

4425 N

0859 E

REP RECEIVED

NIS

GENOA

TITLE

OIL STORAGE TANKS. Part 2 of 3 parts.

DATE OF PICTURE

Jan. 1950

25X1A

SOURCE OF PICTURE



CLASSIFICATION

REST.

CAPTIONED BY



25X1A

FORM NO. 60
SEP 1948

APPROVED FOR RELEASE 2000/04/14 : CIA-RDP78-05867A000100070031-8

CAPTION REPORT

FIELD ACCESSION NO.

46139

LOT NO.

AREA (AND SUB)

Approved For Release 2000/04/14 : CIA-RDP78-05867A000100070031-8

GEOGRAPHIC COORDINATES

44 25 N

08 57 E

ITALY

PROVINCE

LIGURIA

GENOVA

GENOVA

MAP REFERENCE

NIS


OIL STORAGE TANKS. PART 3 OF 3 PARTS.

DATE OF PICTURE

1950

25X1A

SOURCE OF



CLASSIFICATION

REST

CAPTIONED BY





25X1A

FORM NO. 60-517 SEP 1948

REFUSED BY

Approved For Release 2000/04/14 : CIA-RDP78-05867A000100070031-8

CAPTION REPORT

CM (PWSTN ACCESSION NO.) Approved For Release 2000/04/14 : CIA-RDP78-05867A000100070031-8 AREA (ANS NO.)		LOT NO. 611531	
OE	COUNTRY DUTCH WEST INDIES	PROVINCE ARUA Island	DISTRICT ARUA
GEOGRAPHIC COORDINATES 1230N 7000W		REFERENCE C FILE	
TITLE LAGO OIL AND TRANSPORT COMPANY. CRUDE STILL NO. 10. HEAT EXCHANGER INSTALLATION.			
DATE OF PICTURE 1944		SOURCE OF PICTURE 	
CLASSIFICATION REST		25X1A	
CAPTIONED BY 		APPROVED BY 25X1A Approved For Release 2000/04/14 : CIA-RDP78-05867A000100070031-8	
FORM NO. 37P 1944 60-53		CAPTION REPORT	

CIA IPWOTW ACCESSION NO. 2674: 00/04/14 CIA-RDP78-05867A000100070031-8

Approved For Release 2000/04/14 : CIA-RDP78-05867A000100070031-8
AREA FILE NO. OE COUNTRY Dutch West Indies PROVINCE Aruba Island DISTRICT ARUBA

GEOGRAPHIC COORDINATES 1230N 7000 W MAP REFERENCE CEVE

TITLE LAGO OIL AND TRANSPORT COMPANY.
NORTH RE-RUN UNITS LEFT. CRACKING UNITS MAINTAINED.

25X1A

DATE OF PICTURE 1944 SOURCE OF PIC [REDACTED]

CLASSIFICATION REST 25X1A

CAPTIONED BY [REDACTED]

FORM NO. 104-101 00-53 Approved For Release 2000/04/14 : CIA-RDP78-05867A000100070031-8

CAPTION REPORT

CIA Approved For Release 2000/04/14 : CIA-RDP78-05867A000100070031-8 4614 C-176 C.F. 351 C			
AREA (ANS NO.)	COUNTRY	PROVINCE	PLACE
CE	Dutch West Indies	Aruba Island	ARUBA
GEOGRAPHIC COORDINATES		MAP REFERENCE	
1230N	70 00 W	C file	
TITLE			
LAGO HOSPITAL			
25X1A			
DATE OF PICTURE	SOURCE OF		
1944	[REDACTED]		
CLASSIFICATION			
REST 25X1A			
CAPTURED BY			
Approved [REDACTED] Case 2000/04/14 : CIA-RDP78-05867A000100070031-8			
FORM NO. 60-53		CAPTION REPORT	

Approved For Release 2000/04/14 : CIA-RDP78-05867A000100070031-8

CIA PHOTO ACCESSION NO.

AREA NAME NO. 2

OE

COUNTRY

Dutch West Indies

PROVINCE

Aruba Islands

TITLE

Aruba

GEOGRAPHIC COORDINATES

1230N 7000 W

MAP REFERENCE

C FILE

TITLE

LAGO OIL AND TRANSPORT COMPANY
RENEWAL AND TANK STORAGE AREA.

DATE OF PICTURE

1944

25X1A

SOURCE OF PICTURE



CLASSIFICATION

REST.

CAPTIONED BY

Approved

25X1A

Approved For Release 2000/04/14 : CIA-RDP78-05867A000100070031-8

FORM NO. 60-53
SEP 1946

CAPTION REPORT

Approved For Release 2000/04/14 : CIA-RDP78-05867A000100070031-8

AREA (LAND NO.): CE | COUNTRY: DUTCH WEST INDIES | PROVINCE: ARUBA ISLANDS | PLACE: ARUBA

GEOGRAPHIC COORDINATES: 1230N 7000 W | DAT REFERENCE: CE NE

TITLE: LAGO OIL AND TRANSPORT COMPANY.
COMBINATION CRACKING UNITS.

25X1A

DATE OF PICTURE: 1944 | SOURCE OF PHOTO: [REDACTED]

CLASSIFICATION: REST.

CAPTIONED BY: Appro [REDACTED] | 25X1A | REF ID: A552 | Approved For Release 2000/04/14 : CIA-RDP78-05867A000100070031-8

46110 C-176 C FEB 51 C

AREA (AMS NO) CE COUNTRY DOR WAS (NDCS) PROVINCE ANU. (S. 22) PLACE REUNA

GEOGRAPHIC COORDINATES 123N 7600 W MAP REFERENCE CENE

TITLE LAGO OIL AND TRANSPORT COMPANY ALKYLATION PLANT.

25X1A

DATE OF PICTURE 1944 SOURCE OF PIC [REDACTED]

CLASSIFICATION REST 25X1A

Approved for Release 2000/04/14 : CIA-RDP78-05867A000100070031-8

48111 C-176 6 F. 551

AREA NAME NO: CE COUNTRY: DUTCH WEST INDIES PROVINCE: CURACAO (N.W.I.)

GEOGRAPHIC COORDINATES: 12°01'N 68°55'W REFERENCE: C.A.C.

TITLE:

SHELL COMPANY OIL TANK LEFT.

25X1A

DATE OF PICTURE: SOURCE: [REDACTED]

CLASSIFICATION: REST 25X1A

CAPT: [REDACTED] Approved for Release 2000/04/14 : CIA-RDP78-05867A000100070031-8

Approved for Release 2000/04/14 : CIA-RDP78-05867A000100070031-8 4614 C-176 6 Feb 51 C			
AREA (AMS NO.)	COUNTRY	PROVINCE	PLACE
OE	DUTCH WEST INDIES	CURACAO Island	WILLEMSTAD
GEOGRAPHIC COORDINATES			
12 09 N	68 59 W	TILES	
TITLE			
SHELL REFINERY.			
25X1A			
DATE OF PICTURE	SOURCE		
	[REDACTED]		
CLASSIFICATION	25X1A		
CAPTION	Approved [REDACTED] e 2000/04/14 : CIA-RDP78-05867A000100070031-8		
FORM NO. 60-53 SEP 1949	CAPTION REPORT		

46143 -176 800351 C

AREA (AWS NO.) 127 T COUNTRY INDONESIA PROVINCE NEW GUINEA PLACE KLASAFET (AR)

GEOGRAPHIC COORDINATES 131 13 E REFERENCE WAC 976

TITLE STANDARD VACUUM OIL COMPANY

[OIL] EVAPORATION CAMP ON THE [KLASAFET] KLASAFET RIVER

STANDARD - VACUUM OIL CO. DATE OF PICTURE SOURCE [REDACTED] 25X1A

CLASSIFICATION REST CAPTIONED BY Appr [REDACTED]

AREA (GMT NO) 1617 COUNTRY INDONESIA PROVINCE SUMATERA DISTRICT PALEMBANG (NR)

GEOGRAPHIC COORDINATES 0259 S 10445 E TIMEZONES TIMES

TITLE STANDARD VACUUM OIL COMPANY. SOENGEI GERUNG REFINERY. FILLING 5-GALLON CANS WITH KEROSENE.

25X1A

DATE OF PICTURE 1948 SOURCE OF PHOTO [REDACTED]

CLASSIFICATION REST. 25X1A

APPROVED BY [REDACTED] se 2000/04/14 : CIA-RDP78-05867A000100070031-8

46155

C-176

9 Feb 51

C

AREA (AMS NO.)	COUNTRY	PROVINCE	PLACE
161T	INDONESIA	SUMATRA	PENDORO

GEOGRAPHIC COORDINATES	MAP REFERENCE
0319 S 1035 E	AS 502.

TITLE

STANDARD VACUUM OIL COMPANY.
 PENDORO OIL FIELD AREA.

25X1A

DATE OF PICTURE	SOURCE OF PICTURE
1948	[REDACTED]

CLASSIFICATION: REST

CAPTIONED BY: Approved For Release 2000/04/14 : CIA-RDP78-05867A000100070031-8

46151
AREA (ART) NO. 127T COUNTRY INDONESIA PROVINCE NEW GUINEA PLACE KRAMONO (NR)

GEOGRAPHIC COORDINATES 0108S 13130E MAP REFERENCE WAC 976

TITLE STANDARD VACUUM OIL COMPANY
ENGINEER ~~IN~~ OPENING A DISCOVERY WELL VALVE IN THE
KRAMONO OIL FIELD AREA.

Standard Vacuum Oil Co.

DATE OF PICTURE SOURCE CLASSIFICATION 25X1A

CLASSIFICATION REST 25X1A CAPTION APPROVED [Redacted]

2000/04/14 : CIA-RDP78-05867A000100070031-8

CIA (PHOTO ACCESSION NO.)
Approved For Release 2000/04/14 : CIA-RDP78-05867A000100070031-8

AREA (AMS NO.)

161T

COUNTRY

INDONESIA

PROVINCE

SUMATRA

PLACE

PALEMBANG (NR)

GEOGRAPHIC COORDINATES

0259 S

10445 E

MAP REFERENCE

TMS

TITLE

STANDARD VACUUM OIL COMPANY.
SCENGEI GEOLG. REPAIRY. FOOD RATIONS FOR NATIVE EMPLOYEES.

DATE OF PICTURE

14UK

25X1A

SOURCE OF PICTURE

CLASSIFICATION

Rest.

25X1A

CAPTIONED BY

Approv

se 2000/04/14 : CIA-RDP78-05867A000100070031-8

FORM NO. 60-53
SEP 1958

CAPTION REPORT

Approved For Release 2000/04/14 : CIA-RDP78-05867A000100070031-8

CIA PHOTO ACCESSION NO. 48153

AREA (ARS NO.): 161T COUNTRY: INDONESIA PROVINCE: SUMATRA PLACE: PALEMBANG (NO) DATE REFERENCE: 7 FEB 51

GEOGRAPHIC COORDINATES: 02 59 S 104 45 E TITLE: TIMES

TITLE: STANDARD VACUUM OIL COMPANY. SCENGEI GERONG REFINERY. ENACIFE HOUSING.

DATE OF PICTURE: 1948 SOURCE OF PICTURE: 25X1A

CLASSIFICATION: REST. 25X1A

CAPTIONED BY: [REDACTED] APPROVED BY: [REDACTED] Approved For Release 2000/04/14 : CIA-RDP78-05867A000100070031-8

FORM NO. 60-53 SEP 1954 CAPTION REPORT

CIA IPHOTO ACCESSION NO. 1
Approved For Release 2000/04/14 : CIA-RDP78-05867A000100070031-8

AREA IAMS NO. 33T COUNTRY INDONESIA PROVINCE JAVA PLACE 8 KIASI TANDJENGPURUK

GEOGRAPHIC COORDINATES 06 06 S 106 53 E WAC 982

TITLE STAMPED VACUUM OIL COMPANY DRUM STORAGE AREA.
[DRUM STORAGE AREA.]

DATE OF PICTURE 1968 SOURCE OF PHOTO 25X1A

CLASSIFICATION REST 25X1A

CAPTIONED BY Appr [redacted] release 2000/04/14 : CIA-RDP78-05867A000100070031-8

Approved For Release 2000/04/14 : CIA-RDP78-05867A000100070031-8

CIA PHOTO ACCESSION NO. 46155 C-176 71-531

AREA NAME NO. 161T COUNTRY INDONESIA PROVINCE SUMATRA MAP REFERENCE PALEMBANG (NR)

GEOGRAPHIC COORDINATES 0259S 10445E TIMES

TITLE STANDARD VACUUM OIL CO. SOENGEI GERONG REFINERY. REHABILITATED VACUUM PIPE STILLS.

25X1A

DATE OF PICTURE 1948 SOURCE OF PICTURE [REDACTED]

CLASSIFICATION REST 25X1A APPROVED [REDACTED]

Approved For Release 2000/04/14 : CIA-RDP78-05867A000100070031-8

CIA IPHOTO ACCESSION NO. 1616
Approved For Release 2000/04/14 : CIA-RDP78-05867A000100070031-8

AREA LENS NO: 161T | Country: INDONESIA | PROVINCE: SUMATRA | PLACE: PENDORO | 7 FEB 51 | C

GEOGRAPHIC COORDINATES: 0319S 103 54E | REFERENCE: AMS GAZ

TITLE: DIL STANDARD-VACUUM (PETROLEUM) Co. OIL DRILLERS
ADDING A [PIPE] SECTION TO [OIL SHAFT] PIPE.

DATE OF PICTURE: 1958 | 25X1A | SOURCE OF PICTURE: [REDACTED]

CLASSIFICATION: REST. 25X1A

CAPTIONED BY: [REDACTED] Approved For Release 2000/04/14 : CIA-RDP78-05867A000100070031-8

FORM NO. 60-55
SEP 1949

CAPTION REPORT

CIA (PWOTO ACCESSION NO. *8511*)
Approved For Release 2000/04/14 : CIA-RDP78-05867A000100070031-8

AREA LANS NO. *1617* COUNTRY *INDONESIA* PROVINCE *SUMATRA* PLACE *PENANGO*
C-176 *7 FEB 51* *C*

GEOGRAPHIC COORDINATES
03195 10354 E MAP REFERENCE *AMS 62.*

TITLE
STANDARD - VACUUM (PETROLEUM) CO. OIL




DATE OF PICTURE *1948* SOURCE OF 

CLASSIFICATION *REST* 25X1A

CAPTIONED BY 
Approved For Release 2000/04/14 : CIA-RDP78-05867A000100070031-8

FORM NO. 60-53
SEP 1949

CAPTION REPORT

<small>ENR (PHOTO ACCESSION NO.)</small> Approved For Release 2000/04/14 : CIA-RDP78-05867A000100070056-5 46153		<small>LOT NO.</small> 100	<small>DATE</small> 7 FEB 51
<small>AREA (ANS NO.)</small> 1617	<small>COUNTRY</small> INDONESIA	<small>PROVINCE</small> SUMATRA	<small>CITY</small> PENNPO
<small>GEOGRAPHIC COORDINATES</small> 0319.5 10354E		<small>MAP REFERENCE</small> MAS-GR2.	
<small>TITLE</small> STANDARD-VACUUM [PETROLEUM] CO. KITCHEN BUILDING FOR EMPLOYEES. OIL			
25X1A			
<small>DATE OF PICTURE</small> 1948	<small>SOURCE OF PICTURE</small> 		
<small>CLASSIFICATION</small> REST.	<small>VERIFIED BY</small> 		
<small>CAPTIONED BY</small> 	<small>25X1A</small>		
<small>FORM NO.</small> 60-53	<small>Approved For Release 2000/04/14 : CIA-RDP78-05867A000100070031-8</small>		<small>CAPTION REPORT</small>

Approved For Release 2000/04/14 : CIA-RDP78-05867A000100070031-8

CIA (PHOTO ACCESSION NO.)

70-00

13748

C-174

1 FEB 51

AREA NAME NO.1

161 T

COUNTRY

INDONESIA

PROVINCE

SUMATRA

PLACE

PALEMBANG (NR)

GEOGRAPHIC COORDINATES

0259 S

10445 E

MAP REFERENCE

TINES

TITLE

[GERONG] • STANDARD VACUUM OIL CO.
SOENGEI GERONG REFINERY. TANKER LOADING

25X1A

DATE OF PICTURE

1948

SOURCE OF



CLASSIFICATION

25X1A

Approved For Release

2000/04/14 : CIA-RDP78-05867A000100070031-8

FORM NO 60-53

CAPTION REPORT

10-57251

Approved For Release 2000/04/14 : CIA-RDP78-05867A000100070031-8

CIA PHOTO ACCESSION NO.		SERIAL NO.	
161 T		10354 E	
AREA (AMS NO.)	COUNTRY	PROVINCE	PLACE
161 T	INDONESIA	SUMATRA	PENDOPO
GEOGRAPHIC COORDINATES		MAP REFERENCE	
03195 10354 E		AMS 3121K	
TITLE			
STANDARD-VACUUM PETROLEUM Co. ABANDONED DERRICK AND EQUIPMENT.			
25X1A			
DATE OF PICTURE	SOURCE OF PHOTO		
1948	[REDACTED]		
CLASSIFICATION	VERIFIED BY		
REST.	25X1A		
CAPTIONED BY	APPROVED BY		
Appro [REDACTED]	2000/04/14 : CIA-RDP78-05867A000100070031-8		
FORM NO. 60-53	CAPTION REPORT		

AREA (AWG NO) 1617 COUNTRY INDONESIA PROVINCE SURABAYA PLACE PALUWANG (NR)

GEOGRAPHIC COORDINATES 0259 S 10445 E MAP REFERENCE TIMES

TITLE STANDARD VACUUM OIL CO. SOENGEI GERONG REFINERY. MOESI RIVER

25X1A

DATE OF PICTURE 1948 SOURCE OF [REDACTED]

CLASSIFICATION REST. 25X1A CAPTURED BY [REDACTED] VERIFIED BY [REDACTED]

APPROVED BY [REDACTED] e 2000/04/14 : CIA-RDP78-05867A000100070031-8

Approved for Release 2000/04/14 : CIA-RDP78-05867A000100070031-8

CIA (PHOTO ACCESSION NO.)

AREA (AMS NO.)

161T

COUNTRY

INDONESIA

PROVINCE

SUMATRA

PLACE

PENDopo

GEOGRAPHIC COORDINATES

63 19 S

103 54 E

MAP REFERENCE

AND GARCE TER

TITLE

STANDARD-VACUUM PETROLEUM Co. NATIVE DRILLER AND EQUIPMENT.

25X1A

DATE OF PICTURE

19 4 51

SOURCE OF



CLASSIFICATION

REST

25X1A

CAPTIONED BY

Approved

Approved for Release 2000/04/14 : CIA-RDP78-05867A000100070031-8

FORM NO. SEP 1948

60-53

CAPTION REPORT

Approved for Release 2000/04/14 : CIA-RDP78-05867A000100070031-8

AREA NAME NO:

161T

COUNTRY

INDONESIA

PROVINCE

SUMATRA

DISTRICT

PENDopo

C

GEOGRAPHIC COORDINATES

03195 10364E

MAP REFERENCE

AMS 022000

TITLE

STANDARD - VACUUM PETROLEUM Co. COOLING TOWERS

25X1A

DATE OF PICTURE

1948

SOURCE



CLASSIFICATION

REST

25X1A

CAPTIONED BY

Appr

Release 2000/04/14 : CIA-RDP78-05867A000100070031-8

FORM NO. 60-53
SEP 1955

CAPTION REPORT

GPO 16-49203-1

Approved For Release 2000/04/14 : CIA-RDP78-05867A000100070031-8

AREA NAME NO. 161T		COUNTRY INDONESIA	PROVINCE SUMATERA	PLACES PANGSPO
GEOGRAPHIC COORDINATES 0319 S 103 54 E		MAP REFERENCE AMS 6A2.		
TITLE STANDARD - Vacuum Petroleum Co. Bottom Hole Pressure SURVEY BY NATIVE CREW.				
DATE OF PICTURE 1948	SOURCE OF P.C. 25X1A			
CLASSIFICATION REST	25X1A			
CAPTIONED BY Approved For Release 2000/04/14 : CIA-RDP78-05867A000100070031-8				
FORM NO. 60-53 SEP 1948	CAPTION REPORT			

Approved for Release 2000/04/14 : CIA-RDP78-05867A000100070031-8

AREA IAMS NO. 161T COUNTRY INDONESIA PROVINCE SUMATERA PLACE PANDAP

GEOGRAPHIC COORDINATES 0319 S 10354E MAP REFERENCE ANG GAR

TITLE STANDARD - VACUUM PETROLEUM Co. STAFF HOUSES UNDER CONSTRUCTION.

25X1A

DATE OF PICTURE 1948 SOURCE OF PICTURE [REDACTED]

CLASSIFICATION REST. 25X1A CAPTIONED BY Approved [REDACTED]

Approved for Release 2000/04/14 : CIA-RDP78-05867A000100070031-8

AREA (AMS NO.)		COUNTRY	PROVINCE	PLACE
1617		INDONESIA	SUMATRA	PENDAP
GEOGRAPHIC COORDINATES				
03195		10354E	AMS 002	
TITLE				
STANDARD - VACUUM PETROLEUM Co. Oil DECKER.				
DATE OF PICTURE		SOURCE OF PICTURE		
1948		[REDACTED]		
CLASSIFICATION				
Rect. 25X1A				
CAPTIONED BY				
Approved [REDACTED] e 2000/04/14 : CIA-RDP78-05867A000100070031-8				
FORM NO. 60-53				
CAPTION REPORT				

AREA LAND NO.	45169	LOT NO.	
APPROXIMATE COORDINATES	02595 10445E	COUNTRY	INDONESIA
TITLE	STANDARD VACUUM OIL CO. SUNGEI GERONG REFINERY.	PROVINCE	SUMATRA
	SUNK IN SWAMPY GROUND.	MAP REFERENCE	TIMES
	HOUSE. THIS TYPE HOUSE.	PLACE	PALEMBANG (NR)
DATE OF PICTURE	1948	MAGNIFICATION	25X1A
CLASSIFICATION	REST.	SOURCE OF PICTURE	[REDACTED]
CAPTIONED BY	[REDACTED]		
FORM NO. 517 1949	60-53	25X1A	

Approved For Release 2000/04/14 : CIA-RDP78-05867A000100070031-8

CAPTION REPORT

CIA (PWOT) ACCESSION NO.

46170

LOT NO.

AREA CARD NO. 1135 APPROVED FOR RELEASE 2000/04/14 : CIA-RDP78-05867A000100070031-8

GEOGRAPHIC COORDINATES

PERU

PROVINCE

Piura

8FE051

PLACE

PUNTA BARRAS
PENNA NEGRA

TITLE

~~04185~~
04185

81 22W

MAP REFERENCE

WAC 1011

COMPANIA PETROLERA LOBITOS.
CASO BLANCO MOLE. SHIPPING POINT FOR OIL PRODUCED IN
THE EL ALTO OIL FIELDS.

DATE OF PICTURE

25X1A

SOURCE

CLASSIFICATION

REST

CAPTION

25X1A

FORM NO. 517 1946

60-53

APPROVED FOR RELEASE 2000/04/14 : CIA-RDP78-05867A000100070031-8

CAPTION REPORT

CIA IPHOTO ACCESSION NO.

48171

LOT NO.

Approved For Release 2000/04/14 : CIA-RDP78-05867A000100070031-8

AREA

713 J

COUNTRY

PERU

DATE

6 FEB 51

GEOGRAPHIC COORDINATES

0425 S 8120 W

PROVINCE

PiURA

TOWN

TALARA (NR)

TITLE

INTERNATIONAL PETROLEUM COMPANY.
REPRESSURING PLANT IN LAGUNITAS SECTION OF OIL FIELD.

MAP REFERENCE

TIMES

DATE OF PICTURE

25X1A

SOURCE OF PICTURE



CLASSIFICATION

REST

CAPTIONED BY



25X1A

FORM NO. 1 SEP 1948

Approved For Release 2000/04/14 : CIA-RDP78-05867A000100070031-8

CAPTION REPORT

CIA IPW010 ACCESSION NO.

46172

LOT NO.

Approved For Release 2000/04/14 : CIA-RDP78-05867A000100070031-8

AREA

9195

COUNTRY

PERU

PROVINCE

LAFESI

GEOGRAPHIC COORDINATES

APP.

05405

8040 W

LOCATAUNTES

PLACE

ZORRITOS

TITLE

MAP REFERENCE

HISPANIC SA17

OILFIELD OWNED AND OPERATED BY PERUVIAN GOVERNMENT.

DATE OF PICTURE

25X1A

SOURCE OF PICTURE



CLASSIFICATION

REST

CAPTIONED BY



25X1A

FORM NO.

SEP 1969

Approved For Release 2000/04/14 : CIA-RDP78-05867A000100070031-8

CAPTION REPORT

Approved for Release 2000/04/14 : CIA-RDP78-05867A000100070031-8

46175 C-176 6-18-53

AREA NAME NO: 7135 COUNTRY: PERU PROVINCE: PIURA PLACE: TALARA

GEOGRAPHIC COORDINATES: 0475 S 8120 W TITLE: TAMES

INTERNATIONAL PETROLEUM CO. REFINERY and
Tank farm

25X1A

DATE OF PICTURE: SOURCE OF PICTURE: [REDACTED]

CLASSIFICATION: REST

CAPTIONED BY: [REDACTED] 25X1A

Approved for Release 2000/04/14 : CIA-RDP78-05867A000100070031-8

FORM NO. 60-53 CAPTION REPORT

Approved For Release 2000/04/14 : CIA-RDP78-05867A000100070031-8

CI

CIA PHOTO ACCESSION NO. 46174

AREA LAWS NO. 7131 COUNTRY PERU PROVINCE PUNTA PLACE TALARA

GEOGRAPHIC COORDINATES 0425 S 8120 W MAP REFERENCE TIMES

TITLE

INTERNATIONAL PETROLEUM CO. Refinery

25X1A

DATE OF PICTURE SOURCE OF

CLASSIFICATION REST 25X1A

Approved For Release 2000/04/14 : CIA-RDP78-05867A000100070031-8

CAPTION REPORT

Approved For Release 2000/04/14 : CIA-RDP78-05367A000100070031-8

CIA (PHOTO ACCESSION NO.) 48175 DATE 6/6/51

AREA (AMS NO.) 713J COUNTRY PERU PROVINCE PIURA PLACE TALARA

GEOGRAPHIC COORDINATES 0425 S 8120 W MAP REFERENCE TMC

TITLE

INTERNATIONAL PETROLEUM CO REFINERY

25X1A

DATE OF PICTURE SOURCE OF PICTURE

CLASSIFICATION 25X1A APPROVED BY [REDACTED] VERIFIED BY [REDACTED] CAPTION REPORT

Approved For Release 2000/04/14 : CIA-RDP78-05367A000100070031-8

CIA PHOTO ACCESSION NO. 46170		LOT NO. C-176	DATE 6/25/51
AREA MAP NO. 713J	COUNTRY PERU	PROVINCE PIURA	TALARA
GEOGRAPHIC COORDINATES 0425 S 8120 W		MAP REFERENCE TIMES	
TITLE INTERNATIONAL PETROLEUM COMPANY, CASINO NACIONAL AND BACHELOR LIVING QUARTERS.			
DATE OF PICTURE		SOURCE OF [REDACTED]	
APPROVED BY [REDACTED]		25X1A	
APPROVED FOR RELEASE 2000/04/14 : CIA-RDP78-05867A000100070031-8		CAPTION REPORT	

CIA PHOTO ACCESSION NO. Approved For Release 2000/04/14 : CIA-RDP78-05867A000100070031-8

AREA NAME NO. 40-1 | COUNTRY PERU | PROVINCE PUNTA | PLACE TACARA

GEOGRAPHIC COORDINATES 0475 S 8120 W | MAP REFERENCE TMS

TITLE

TANKER LOADING.

OIL BUNKERING PIER

25X1A

DATE OF PICTURE SOURCE OF PHOTO

CLASSIFICATION REST

CAPTIONED BY [redacted] Approved For Release 2000/04/14 : CIA-RDP78-05867A000100070031-8

FORM NO. 60-53 CAPTION REPORT

Approved For Release 2000/04/14 : CIA-RDP78-05867A000100070031-8

CIA PHOTO ACQUISITION NO. 46178	C-176	PROVINCE	PIURA	PLACE	TALARA
AREA LIMS NO. 715J	COUNTRY	PERU			
GEOGRAPHIC COORDINATES		MAP REFERENCE			
0425 S 8120 W		TIMES			
TITLE					
PENCE STATION					
25X1A					
DATE OF PICTURE	SOURCE OF				
CLASSIFICATION	25X1A				
CAPTION	Release 2000/04/14 : CIA-RDP78-05867A000100070031-8				
FORM NO. 60-53	CAPTION REPORT				SEP 1960

Approved For Release 2000/04/14 : CIA-RDP78-05867A000100070031-8

CIA (PHOTO ACCESSION NO.)
AREA (AMS NO.) 7135 | LOT NO. C-176 | PROVINCE PIVRA | PLACE TALARA | C

COUNTRY PERU | GEOGRAPHIC COORDINATES 0425 S 8120 W | MAP REFERENCE TAMES

TITLE
REFINERY. INTERNATIONAL PETROLEUM Co. REFINERY.
CAMP SITE IN BACKGROUND.

25X1A

DATE OF PICTURE SOURCE OF

CLASSIFICATION REST

CAPTIONED BY

25X1A

Approved For Release 2000/04/14 : CIA-RDP78-05867A000100070031-8

FORM NO. 60-53
SEP 1949

CAPTION REPORT

Approved For Release 2000/04/14 : CIA-RDP78-05867A000100070031-8

AREA (ANS NO) 7135 | COUNTRY PERU | PROVINCE PIURA | PLACE TALARA

GEOGRAPHIC COORDINATES 04255 8120W | MAP REFERENCE TINF5

TITLE INTERNATIONAL PETROLEUM REFINERY AND TANK FARM
DIRECTION Northwest

DATE OF PICTURE 1945 | SOURCE OF PIC 25X1A

CLASSIFICATION REST

CAPTIONED BY [Redacted] | 25X1A | Release 2000/04/14 : CIA-RDP78-05867A000100070031-8

FORM NO. 60-53 | CAPTION REPORT

CIA PHOTO ACCESSION NO. 15-2		LOT NO.	
Approved For Release 2000/04/14 : CIA-RDP78-05867A000100070031-8			
AREA (AMS) NO. 713J	COUNTRY PERU	PROVINCE PIURA	PLACE TALARA
GEOGRAPHIC COORDINATES 04255 8120W		MAP REFERENCE T1A63	
TITLE CHURCH			
DATE OF PICTURE		SOURCE OF PICTURE	
		25X1A	
CLASSIFICATION Rest			
CAPTIONED BY		REVIEWED BY	
25X1A			
Approved For Release 2000/04/14 : CIA-RDP78-05867A000100070031-8			
FORM NO. 60-53			
CAPTION REPORT			



AREA NAME NO. 1	COUNTRY	PROVINCE	PLACE
80	Mozambique		LOURENCO MARQUES
GEOGRAPHIC COORDINATES		MAP REFERENCE	
25 58 S 32 36 E		C A L E	
TITLE			
THE G. ROSOL APARTMENT BUILDING.			
25X1A			
DATE OF PICTURE	SOURCE OF PICTURE		
	[REDACTED]		
CLASSIFICATION	REST		
CAPTIONED BY	Appr [REDACTED]		
FORM NO. SEP 1968	Approved For Release 2000/04/14 : CIA-RDP78-05867A000100070031-8		
60-53	CAPTION REPORT		

40132

C-176

5 FEB 51

25X1A

REST

Appr [REDACTED]

46183

AREA (AMS) NO.

80

COUNTRY

MOZAMBIQUE

PROVINCE

PLACE

INHAMBANE

GEOGRAPHIC COORDINATES

2350 S

25 22 E

MAP REFERENCE

TINES

TITLE

SURVEY AIRCRAFT.

25X1A

DATE OF PICTURE

Feb. 1949

SOURCE OF PICTURE



CLASSIFICATION

REST.

25X1A

CAPTION APPROVED BY



Approved For Release 2000/04/14 : CIA-RDP78-05867A000100070031-8

Approved For Release 2000/04/14 : CIA-RDP78-05867A000100070031-8

CIA (PHOTO) AREA (ANS NO) 43 U COUNTRY BURMA PROVINCE MAGWE PLACE YENANGYUANG

GEOGRAPHIC COORDINATES 2028N 9453E MAP REFERENCE C FILE

TITLE

NATH SINGH OIL COMPANY LIMITED OIL FIELD AFTER RECAPTURE BY BRITISH TROOPS.

25X1A

DATE OF PICTURE 1945 SOURCE OF [REDACTED]

CLASSIFICATION REST CAPTURED BY App [REDACTED]

VERIFIED BY [REDACTED] release 2000/04/14 : CIA-RDP78-05867A000100070031-8

Approved For Release 2000/04/14 : CIA-RDP78-05867A000100070031-8

AREA (AMS NO) 130 COUNTY BURMA PROVINCE SAGGING PLACE MYITKYINA (NR)

GEOGRAPHIC COORDINATES 25.23 N 97.14 E MAP REFERENCE 2 FILE

TITLE

MANIFOLD VALVE INSTALLATION.

25X1A

DATE OF PICTURE

CLASSIFICATION REST

CAPTIONER A

25X1A Release 2000/04/14 : CIA-RDP78-05867A000100070031-8

FORM NO 60-53 SEP 1949

CAPTION REPORT

Approved For Release 2000/04/14 : CIA-RDP78-05867A000100070031-8

CIA PHOTO ACCESSION NO. *317E* LOT NO. *C-196* *8FE51*

AREA NAME NO. *317E* COUNTRY *COLOMBIA* PROVINCE *BOLIVAR* PLACE *CANTA CALLO*

GEOGRAPHIC COORDINATE *07 28N 73 58W* MAP REFERENCE *WORLD CIL*

TITLE *SONY-VACUUM CIL Co. LIVING QUARTERS.*

25X1A

DATE OF PICTURE SOURCE OF 

CLASSIFICATION *REST.*

CAPTIONED BY *25X1A* or Release 2000/04/14 : CIA-RDP78-05867A000100070031-8

FORM NO. 60-53

CAPTION REPORT

Approved For Release 2000/04/14 : CIA-RDP78-05867A000100070031-8

CIA PHOTO AREA NO. 48181

AREA (AMB NO.) 637E | COUNTRY COLOMBIA | PROVINCE SANTANDEER | PLACE EL CENTRO

GEOGRAPHIC COORDINATES 0655N 7345W | MAP REFERENCE C FILE

TITLE

LA CIRA GAS INSTALLATION

DATE OF PICTURE 1945 | SOURCE OF PICTURE 25X1A

CLASSIFICATION REST | CAPTIONED BY App [redacted] | 25X1A | REVIEWED BY [redacted]

Approved For Release 2000/04/14 : CIA-RDP78-05867A000100070031-8

C

AREA (AMS NO.)		COUNTRY	PROVINCE	PLACE
G37E		COLUMBIA	SANTANDER	EL CENTRO
GEOGRAPHIC COORDINATES		MAP REFERENCE		
06 55N 73 45 W		C file		
TITLE				
ONE				
25X1A				
DATE OF PHOTO	SOURCE OF PHOTO			
[PROB] 1945	[REDACTED]			
CLASSIFICATION	25X1A			
CAPTION APPROVED BY	2000/04/14 : CIA-RDP78-05867A000100070031-8			
FORM NO. 60-53	CAPTION REPORT			DA FORM 10-6720-1

CIA PHOTO ACCESSION NO. 48109 Approved For Release 2000/04/14 : CIA-RDP78-05867A000100070031-8 5 FEB 51

AREA (ANS) NO. 611 J COUNTRY CHILE PROVINCE SANTIAGO PLACE SANTIAGO

GEOGRAPHIC COORDINATES 33 24 S 70 45 W MAP REFERENCE TINES

TITLE

AIRPORT. ENTRANCE TO [ADMINISTRATION] TERMINAL BUILDING.

DATE OF PICTURE [19] SOURCE OF 25X1A

CLASSIFICATION REST.

CAPTIONED BY A [REDACTED] 25X1A VERIFIED BY [REDACTED]

FORM NO. 60-53 Release 2000/04/14 : CIA-RDP78-05867A000100070031-8

CIA PHOTO Approved for Release 2000/04/14 : CIA-RDP78-05867A000100070031-8

AREA (AMS NO) 42130 COUNTRY SPAIN PROVINCE MURCIA PLACE CARTEGENA (NR) ✓

GEOGRAPHIC COORDINATES 37 39 N 00 55 W MAP REFERENCE C FILE

TITLE
CALTEX REFINERY. PARTIALLY COMPLETED TANK STORAGE AREA.
LIVING QUARTERS CENTER (BACKGROUND)

25X1A

DATE OF PICTURE

SOURCE OF

CLASSIFICATION

REST.

25X1A

CAPTIONED BY

Appro

VERIFIED BY

ESL

release 2000/04/14 : CIA-RDP78-05867A000100070031-8

FORM NO. 310 1958

60-53

CAPTION REPORT

GPO 14-62282-1

Approved For Release 2000/04/14 : CIA-RDP78-05867A000100070031-8

CIA PHOTO ACCESSION NO.	LOT NO.
AREA LENS NO.	PROVINCE
COUNTRY	PLACE

8Y

UNION OF SOUTH AFRICA

5 FEB 51

✓

TITLE

SURVEY PLANE WITH TRAILING MAGNETOMETER TO DETECT GOLD ORE IN WASTE PILES OF THE GOLD MINES.

25X1A

DATE OF PICTURE
FEB. 1949

SOURCE OF PICTURE
[REDACTED]

CLASSIFICATION
REST, 25X1A

CAPTIONED BY
[REDACTED]

Release 2000/04/14 : CIA-RDP78-05867A000100070031-8

FORM NO. 60-53
SEP 1949

CAPTION REPORT

CIA PHOTO Approved For Release 2000/04/14 : CIA-RDP78-05867A000100070031-8

46192 C-176 V (P. 5) C
AREA (AMS NO.) 36K COUNTRY ARABIAN PENINSULA PROVINCE BAHRAIN ISLAND PLACE

GEOGRAPHIC COORDINATES 2600N 5030E MAP REFERENCE C.F. 6

TITLE

CATALYTIC CRACKING UNIT. California Texas oil company

DATE OF PICTURE SOURCE OF PICTURE 25X1A

CLASSIFICATION REST. 25X1A

CAPTIONED BY Appr [redacted] VERIFIED BY [redacted] Approved For Release 2000/04/14 : CIA-RDP78-05867A000100070031-8

Approved For Release 2000/04/14 : CIA-RDP78-05887A000100070031-8

CIA PHOTO ACCESSION NO. 103 LOT NO. 25X1A

AREA (AWS NO.) 34M COUNTRY TRIESTE PROVINCE PLACE TRIESTE

GEOGRAPHIC COORDINATES 45 34N 13 45E MAP REFERENCE C FILE

TITLE

STANDARD REANERY

DATE OF PICTURE Standard N.D. 1958 SOURCE OF PICTURE 25X1A

CLASSIFICATION REST.

CAPTURED BY A [REDACTED] VERIFIED BY [REDACTED]

Release 2000/04/14 : CIA-RDP78-05887A000100070031-8

Approved For Release 2000/04/14 : CIA-RDP78-05867A000100070031-8

28

Next 1 Page(s) In Document Exempt

Approved For Release 2000/04/14 : CIA-RDP78-05867A000100070031-8

46197 ~~46299~~ AREA (LAND NO.) N COUNTRY USSR PROVINCE PLACE C

GEOGRAPHIC COORDINATES MAP REFERENCE

TITLE

[BELIEVED TO BE THE PE-4 RECONNAISSANCE AIRCRAFT. MODIFIED GERMAN FW-189.]

PE-4, A MODIFIED VERSION OF THE GERMAN FW-189 RECONNAISSANCE AIRCRAFT. 25X1A

DATE OF PICTURE PREC. 1950 SOURCE OF PHOTO [REDACTED]

CLASSIFICATION REST.

CAPTIONED Appr [REDACTED] 25X1A VERIFIED BY ease 2000/04/14 : CIA-RDP78-05867A000100070031-8

Approved For Release 2000/04/14 : CIA-RDP78-05867A000100070031-8

CM IPHOTO ACCESSION NO.	LOT NO.
ARSLARS NO. 1	COUNTRY
N	VSSR
PROVINCE	PLACE
	12 PEISSI

GEOGRAPHIC COORDINATES	MAP REFERENCE
TITLE	

BRATUKIN OMEGA III HELICOPTER. LENGTH 55 FEET.
CAPACITY 32 PASSENGERS.

DATE OF PICTURE	SOURCE OF PIC
PLAB. 1950	25X1A

CLASSIFICATION	25X1A
CAPTIONED BY	VERIFIED BY

Approved For Release 2000/04/14 : CIA-RDP78-05867A000100070031-8

CIA APPROVED FOR RELEASE 2000/04/14 : CIA-RDP78-05867A000100070031-8

AREA (ANS NO.) **N** COUNTRY **USSR** PROVINCE PLACE

GEOGRAPHIC COORDINATES MAP REFERENCE



TITLE

**HNT-11 GLIDER. 80 FEET WING SPAN.
USED PRIMARILY IN ARCTIC REGIONS.**

25X1A

DATE OF PHOTO **PROB. 1950** SOURCE OF PHOTO 

CLASSIFICATION **REST.**

CAPTIONED BY **Approv**  25X1A VERIFIED BY **7205**  **Release 2000/04/14 : CIA-RDP78-05867A000100070031-8**

FORM NO. **60-53**
SEP 1958

CAPTION REPORT

CIA PHOTO ARCHIVE		For Release 2000/04/14 : CIA-RDP78-05867A000100070031-8		DATE	06/68
AREA FILE NO.	46201	C-230			
AREA FILE NO.	80	COUNTRY	MOZAMBIQUE	PROVINCE	
GEOGRAPHIC COORDINATES		APR 17 43 S 35 18 E		MAP REFERENCE	WAC 1175
TITLE					
ZAMBESI RIVER GORGES. RIVER IS NAVIGABLE UP TO THIS AREA.					
25X1A					
DATE OF PICTURE	JUNE 1949	SOURCE	[REDACTED]		
CLASSIFICATION	CONF / U.S. O.O.		VERIFIED BY		
CAPTION	[REDACTED]	Release 2000/04/14 : CIA-RDP78-05867A000100070031-8			
FORM NO.	60-53	CAPTION REPORT			
SEP 1948					

Approved For Release 2000/04/14 : CIA-RDP78-05867A000100070031-8

AREA (AWR NO) 80 | COUNTRY MOZAMBIQUE | PROVINCE VILA PERE (NR) | PICTURE 51

GEOGRAPHIC COORDINATES 19 08 S 33 29 E | MAP REFERENCE WAC 1175

TITLE
REVUE DAM CONSTRUCTION.

25X1A

DATE OF PICTURE JUNE 1949 | SOURCE OF PICTURE [REDACTED]

CLASSIFICATION CONF / U.S.O.O.

CAPTIONED BY Ap [REDACTED] | REVIEWED BY [REDACTED]

Release 2000/04/14 : CIA-RDP78-05867A000100070031-8

CIA PHOTO REFERENCE NUMBER: 48203 C-230 128831

AREA NAME NO: 50 COUNTRY: MOZAMBIQUE PROVINCE: PLACE:

GEOGRAPHIC COORDINATES: APR 1930 S 33 28 E MAP REFERENCE: WAC 1176

TITLE: KEVUE POWER HOUSE SITE.

DATE OF PICTURE: JUNE 1949 SOURCE OF PHOTO: 25X1A

CLASSIFICATION: CONF / U.S.O.O.

CAPTIONER: Ap [redacted] 2000/04/14 : CIA-RDP78-05867A000100070031-8

Approved For Release 2000/04/14 : CIA-RDP78-05867A000100070031-8

AREA (ANS NO)	COUNTRY	PROVINCE	PLACE
80	MOZAMBIQUE		

GEOGRAPHIC COORDINATES	MAP REFERENCE

TITLE

ZAMBESI RIVER.

DATE OF PICTURE	SOURCE OF PICTURE
JUNE 1949	25X1A

CLASSIFICATION	VERIFIED BY
CONF / U.S.O.O.	
CAPTIONS	
1	

Approved For Release 2000/04/14 : CIA-RDP78-05867A000100070031-8

4820 2-230 13 FEB 5

AREA (ANS NO) 80 COUNTRY MOZAMBIQUE PROVINCE LUMBO

GEOGRAPHIC COORDINATES 1500 S 4040 E MAP REFERENCE WTC 1155

TITLE HARBOR AND QUAY

25X1A

DATE OF PICTURE JUNE 1949 SOURCE OF PICTURE [REDACTED]

CLASSIFICATION CONF. / U.S.O.O.

CAPTIONED BY App [REDACTED] APPROVED BY [REDACTED] 2000/04/14 : CIA-RDP78-05867A000100070031-8

CIA (PHOTO) Approved For Release 2000/04/14 : CIA-RDP78-05867A000100070031-8

43200

C-230

13 FCSI

AREA (ARS) NO. 1

80

COUNTRY

MOZAMBIQUE

PROVINCE

PLACE

GEOGRAPHIC COORDINATES

MAP REFERENCE

TITLE

ZAMBESI RIVER STRAMCOT.

25X1A

DATE OF PICTURE

JUNE 1949

SOURCE OF PICTURE

CLASSIFICATION

CONF / U. S. O. O.

CAPTION

App

Approved For Release 2000/04/14 : CIA-RDP78-05867A000100070031-8

CM PHOTO ACCESSION NO.	46207	LOT NO.	C-100	DATE	2/15/51
AREA CODE NO.	260M	COUNTRY	Rumania	PROVINCE	P. R. U.
GEOGRAPHIC COORDINATES	47°10'N 27°37'E				
TITLE	New square in center of city of Piest on section devastated during World War II				
	include whole caption				
	25X1A				
DATE OF PICTURE	1950	SOURCE OF	[REDACTED]		
			1/14/51		

Approved for Release 2000/04/14 : CIA-RDP78-05867A000100070031-8

CUA IPHOTO ACCESSION NO. **46208** LOT NO. **C-212**

AREA NAME **12128 M** COUNTRY **Portugal** PROVINCE **Estremadura** DATE **2/12/51**

GEOGRAPHIC COORDINATES **38°44' N 9°15' W** MAP REFERENCE **LISBON (NR)**

TITLE **SACOR Refinery, 5 miles north of Lisbon. Heating plant.**

DATE OF PICTURE **1950** SOURCE OF PICTURE **only refinery in Portugal** REFERENCE **25X1A**

CLASSIFICATION **R** 25X1A 25X1A

CAPTIONED BY **[Redacted]**

FORM NO. **60-59P** 000/04/14 : CIA-RDP78-05867A000100070031-8 25X1A

CAPTION REPORT

CIA (PHOTO ACCESSION NO.)

LOT NO.

Approved For Release 2000/04/14 : CIA-RDP78-05867A000100070031-8

AREA LAWS NO.

COUNTRY

PROVINCE

MAG

12128M Portugal

Estremadura

LISBON (NR)

GEOGRAPHIC COORDINATES

38°44' N 9°15' W

MAP REFERENCE

TITLE

SACOR Refinery, 5 miles north of Lisbon.
Heating plant.

DATE OF PICTURE

1950

SOURCE OF PICTURE

25X1A

CLASSIFICATION

R

25X1A

CAPTURED BY

FORM NO. 60-53

000/04/14 : CIA-RDP78-05867A000100070031-8

VERIFIED BY

CAPTION REPORT

CIA (PHOTO ACCESSION NO.) **Approved for Release 2000/04/14 : CIA-RDP78-05867A000100070031-8** LOT NO.

AREA (AMS NO.) **13128 M** COUNTRY **Portugal** PROVINCE **Extremadura** **9/2/51** **C**

GEOGRAPHIC COORDINATES **38° 44' N 9° 15' W** MAP REFERENCE **LISBON (1412)**
E file

TITLE **SACOR Refinery, 5 miles north of Lisbon, Heating plant.**

DATE OF PICTURE **1950** SOURCE OF PICTURE **25X1A**

CLASSIFICATION **R** **25X1A**

APPROVED BY **Approved for Release 2000/04/14 : CIA-RDP78-05867A000100070031-8**

FORM NO. **60-53**
SEP 1952

CAPTION REPORT

Approved For Release 2000/04/14 : CIA-RDP78-05867A000100070031-8

CIA (PW-210) ACCESSION NO. 4521- C-225 7/19/51

AREA NAME NO: 321K COUNTRY Turkey PROVINCE Bursa PLACE Bursa (NR)

GEOGRAPHIC COORDINATES 40° 12' N 29° 09' E MAP REFERENCE c file
TITLE Road to MUDANIA

DATE OF PICTURE 1944 SOURCE OF PICTURE 25X1A

CLASSIFICATION 25X1A CAPTIONED BY

Approved 04/14 : CIA-RDP78-05867A000100070031-8

48213
Approved For Release 2000/04/14 : CIA-RDP78-05867A000100070031-8

280M

Yugoslavin

Hrvatska

Sisak

45° 27' N 16° 22' E

Modern grain silos on the shore of the Kupe River [in Sisak]

25X1A

Confidential

ILLEGIB

25X1A

JSB

Approved For Release 2000/04/14 : CIA-RDP78-05867A000100070031-8

CAPTION REPORT

Approved For Release 2000/04/14 : CIA-RDP78-05867A000100070031-8

380 M. Yugoslavia

BOSNA
[redacted] Herceg vica Capljina

43° 07' N 17° 43' E

[redacted] ILLEGIB

Tobacco fermentation plant [in Capljina, where tobacco is fermented in
14 days]

25X1A

1950

[redacted]

Confidential

ILLEGIB

25X1A

Approved For Release 2000/04/14 : CIA-RDP78-05867A000100070031-8

CAPTION REPORT

Approved For Release 2000/04/14 : CIA-RDP78-05867A000100070031-8

CIA IPHOTO ACCESSION NO. 48215

AREA IAMS NO. 60M

COUNTRY Rumania

PROVINCE C-228

MAP REFERENCE 13/51 C

GEOGRAPHIC COORDINATES

TITLE

Communist Propaganda poster frame
 "newspaper" For a Lasting Peace, for a People's
 Democracy's philosophy published in English
 French, Russian and German

25X1A

DATE OF PICTURE 1950

SOURCE OF PICTURE [REDACTED]

CLASSIFICATION R 25X1A

CAPTURED BY App [REDACTED]

FORM NO. 60-53

SEP 1949

APPROVED BY R-4117

04/14: CIA-RDP78-05867A000100070031-8

25X1A

CAPTION REPORT

Approved For Release 2000/04/14 : CIA-RDP78-05867A000100070031-8

47N USSR ^{to European} RSFSR Kiryat ^{Abbas} HABANING (NA)

58° 19' N 47° 07' E NIS

Direction south from Kiryat Abbas. Light
bladed windmill. Typical region. Can be traversed
transversally to base roads.

June 1950. June 1951.

58° 19' N 47° 07' E (direction)

59° 08' N 41° 04' E (direction)

1-13

June 1950 25X1A

25X1A

WAC 155

App

04/14 : CIA-RDP78-05867A000100070031-8

CAPTION REPORT

Approved For Release 2000/04/14 : CIA-RDP78-05867A000100070031-8

47N

USSR

RSFSR

Abkhazian (NR)

58° 19' N

47° 07' E

NIS

Women working in small fields along
railroad. ~~West of Massey~~ Direction south

(4)

25X1A

June 1950

25X1A

Approved

0/04/14 : CIA-RDP78-05867A000100070031-8

FORM NO. 10
SEP 1948

CAPTION REPORT

45218
Approved For Release 2000/04/14 : CIA-RDP78-05867A000100070031-8

47N

USSR

14 1/2 miles on
RFSR

1000 feet Shabalino

58°19'N

47°07'E

NIS

Direction south from railroad.

June 1310 - June 17

1-5

25X1A

June 1950

Appr

2000/04/14 : CIA-RDP78-05867A000100070031-8

CAPTION REPORT

Approved for Release 2000/04/14 : CIA-RDP78-05867A000100070031-8

47N

USSR *direction* *direction*

58.10'N 47.02'E

along railroad

Farm buildings, between *direction* and *direction*
SVECHA *direction* south. *direction*

Time 1442 *direction*

25X1A

June 1950

25X1A

Approved

4/14 : CIA-RDP78-05867A000100070031-8

CAPTION REPORT