

CIA PHOTO SESSION NO. 41345 TO NO. C-370

AREA NAME NO. 471K COUNTRY Turkey PROVINCE Elazig DISTRICT Palu ~~district~~ (NR)

GEOGRAPHIC COORDINATES 38° 42' N 39° 57' E

TITLE (Photo 6 on page 23)

Palu Railway bridge with spans of 60 and 100 meters [at kilometer 95.830] on the Elazig-Van line. Historic Palu bridge, shown in background, is now used for general traffic.

25X1A [Redacted]

DATE OF PICTURE 1947

CLASSIFICATION RESTRICTED VERIFIED BY 25X1A [Redacted]

41340		C-310		7 February 1951	
AREA	311 K	COUNTRY	Turkey	PROVINCE	TEKIRDAG Eregli
GEOGRAPHICAL COORDINATES		40°58' N 27°58' E		NIS	
TITLE [photo 7 on page 29]					
[Eregli] Harbor. Construction of temporary coal depot and wharf.					
25X1A					
DATE OF PICTURE		1947			
CLASSIFICATION					
CAPTURED		Restricted		25X1A	
25X1A		XB			
FORM NO. 10 SEP 1946					
CAPTION REPORT					
Approved For Release 1999/09/09 : CIA-RDP78-05867A000100080008-3					

Marmara Eregli

RESTRICTED

February 1951

AREA	731K	COUNTRY	Turkey	CITY	Antalya	LOCATION	Antalya
GEOGRAPHIC COORDINATES	36°50' N 30°42' E				E. side		
TITLE	((Photo 11 on page 33))						
	View of the South breakwater of Antalya harbor.						
	25X1A						
DATE OF PICTURE	[REDACTED]						
CLASSIFICATION	Restricted						
CAPTIONED BY	25X1A			VERIFIED BY	25X1A		

RESTRICTED

C

CIA PHOTO COLLECTION NO. 41345		NO. 123 C-310		7 February 1951	
AREA 231K	COUNTRY Turkey	PROVINCE Antalya	Antalya		
GEOGRAPHIC COORDINATES 30° 50' N 30° 42' E					
TITLE: (Photo 12 on page 34)					
View of the West breakwater of Antalya harbor while under construction.					
25X1A					
DATE OF PICTURE 1947					
CLASSIFICATION Restricted					
CAPTIONED 25X1A			VERIFIED BY 25X1A		
FORM NO. 1 SEP 1946					

RESTRICTED

file

Approved For Release 1999/09/09 : CIA-RDP78-05867A000100080008-3

February 1951

RESTRICTED
218

C

731K Turkey Antalya Antalya

36° 50' N 30° 42' E

(Photo 14 on page 36)

View during construction of West breakwater of Antalya harbor under construction.

1947 25X1A

Restricted 25X1A 25X1A

Approved For Release 1999/09/09 : CIA-RDP78-05867A000100080008-3

Approved For Release 1999/09/09 : CIA-RDP78-05867A000100080008-3

AREA NO. *35* | *C-310* | 7 February 1951 | *C*

131K | Turkey | *RESTRICTED* | izmir | Bergama District | *NR*

COORDINATES: *39°07' N 27°11' E* | *C file*

TITLE: *(Photo A on page 46)*

The improved Yenikoy reinforced concrete bridge over Bakir Cay, while under construction.

DATE OF PICTURE: *25X1A* | SOURCE OF PICTURE: *[REDACTED]*

CLASSIFICATION: *Restricted*

CAPTIONS: *25X1A* | VERIFIED: *25X1A*
DSB | *[REDACTED]*

FORM NO. *EO. 53* | *CAPTION REPORT*
SEP 1948 | Approved For Release 1999/09/09 : CIA-RDP78-05867A000100080008-3

Approved For Release 1999/09/09 : CIA-RDP78-05867A000100080008-3

C

RESTRICTED

131K

Turkey

Izmir

Menemen (NR)

38° 36' N 27° 03' E

(Photo 17 on page 48)

View of Eniralem regulator on the Gediz river taken from upstream.

DATE OF PICTURE

1947

SCALE OF PICTURE

25X1A

CLASSIFICATION

Restricted

CAPTIONED

25X1A

VERIFIED BY

25X1A

BS

FORM NO. 60-53
SEP 1946

CAPTION REPORT

Approved For Release 1999/09/09 : CIA-RDP78-05867A000100080008-3

Approved For Release 1999/09/09 : CIA-RDP78-05867A000100080008-3

7 February 1951

731K Turkey ~~Manisa~~ ~~Selimiye District~~ ~~ANTALYA~~

RESTRICTED

36°50'N 30°42'E

(Photo 18 on page 48)

ANTALYA

View, taken from upstream, of ~~Adalz~~ regulator on the Gediz river, from upstream

DATE OF PICTURE 1947 25X1A

CLASSIFICATION Restricted

CAPTIONED 25X1A VERIFIED BY 25X1A XB

FORM NO. 10-53 SEP 1948

Approved For Release 1999/09/09 : CIA-RDP78-05867A000100080008-3

Approved For Release 1999/09/09 : CIA-RDP78-05867A000100080008-3

REF ID: A66100	4:35	LOT NO.	C-310	DATE	7 February 1951		
APPROX. GRID REF.	251K	COUNTRY	Turkey	REGION	icel	CITY	Silifke
GEOGRAPHIC COORDINATES		36°20'N 33°58'E				UNITED NIS	
TITLE		(Photo 19 on page 53)					
SUBJECT		View of Gallery exit of Silifke regulator and left bank canal.					
DATE OF PICTURE		25X1A					
CLASSIFICATION		Restricted					
CAPTIONED BY		25X1A		VERIFIED BY			25X1A

FORM NO. 1
SEP 1946

Approved For Release 1999/09/09 : CIA-RDP78-05867A000100080008-3

Approved For Release 1999/09/09 : CIA-RDP78-05867A000100080008-3

41354	RESTRICTED 370	7 February 1951	
251K	Turkey	İcel	Silifke
GEOGRAPHIC COORDINATES			
36° 20' N		33° 58' E	
TITLE			
(Photo 20 on page 54)			
View of ^{fourth} section elevation of the Silifke regulator.			
DATE OF PICTURE			
25X1A			
CLASSIFICATION			
Restricted			
CAPTIONED 25X1A		VERIFIED 25X1A	

FORM NO. 1 SEP 1946 Approved For Release 1999/09/09 : CIA-RDP78-05867A000100080008-3

Approved For Release 1999/09/09 : CIA-RDP78-05867A000100080008-3

4135

C-310

8 February 1951

441K

Turkey

Samsun

CARSAMBA (NR)
Carsamba

RESTRICTED

COORDINATES

41° 12' N 36° 42' E

FILE

(Photo 24 on page 57)

Anti-scouring groins on the right bank of the Yesil Irmağ [at Carsamba].

DATE OF PICTURE

1947

25X1A PICTURE

CLASSIFICATION

Restricted

CAPTIONED

25X1A

VERIFIED

25X1A

FORM NO. 1
SEP 1948

Approved For Release 1999/09/09 : CIA-RDP78-05867A000100080008-3

4355

8 February 1951

C

441K

Turkey

Samsun

Carsamba (NR)

RESTRICTED

41° 12' N 36° 42' E

file

(photo 25 on page 58)

View, after the winter high waters, of anti-scouring groins [numbered

19 and 20] located on right bank of Yesil Irmak [at Carsamba] *after winter high waters*

DATE OF PICTURE

1947

~~25X1A~~ DATE OF PICTURE

CLASSIFICATION

Restricted

CAPTIONED

25X1A

VERIFIED BY

25X1A

FORM NO. 10 SEP 1948

8 February 1951

1341K

Turkey

Tokat

REC-310
11/11/41/40

(Photo 26 on page 58)

View of Flow of water from filled sluice of the Gomenek head gate of Tokat irrigation system, Photo taken from left side of river.

DATE OF PICTURE

1949

CLASSIFICATION OF PICTURE

25X1A

CLASSIFICATION

Restricted

CAPTIONED

25X1A

VERIFIED BY

25X1A

FORM NO. 10
SEP 1948

1241K		Turkey	PROVINCE	Tokat	8 February 1951	C
		C-310				
		HEAVILY				
		NOTED				
(Photo 27 on page 59)						
Water regulating gate of main canal at the Gomenek head gate, of the						
Tokat irrigation system, [Photo taken] from upstream.						
DATE OF PICTURE		25X1A		DATE OF PICTURE		
1947						
CLASSIFICATION						
Restricted						
CAPTION: 25X1A				VERIFIED 25X1A		
				DSB		
FORM NO. 10-53 SEP 1946						
Approved For Release 1999/09/09 : CIA-RDP78-05867A000100080008-3						

4.35		C-310		6 February 1951	
1241K		Turkey		Tokat	
RECEIVED					
[Photo 28 on page 59]					
View showing Sluice filled with water and the entrance to the 125 meter long tunnel at kilometer 22.000 on the Tokat irrigation system.					
DATE OF PICTURE		DATE OF PICTURE			
1947		25X1A			
CLASSIFICATION					
Restricted					
CAPTIONED 25X1A			VERIFIED 25X1A		
FORM NO. 60-53			DSB		
Approved For Release 1999/09/09 : CIA-RDP78-05867A000100080008-3					

3 February 1951

821K

Turkey

Eskisehir

PORSUK DAM

approx 35°38'N 30°18'E *file*

(Photo 29 on page 60)

View of Porsuk Dam during construction showing left half of dam and sluice.

~~CONFIDENTIAL~~

DATE OF PICTURE

1947

25X1A

47

CLASSIFICATION

Restricted

CAPTIONED 25X1A

VERIFIED DSB

25X1A

FORM NO.

SEP 1946

4:35		C 310		16 February 1951	
521K	Turkey	RESTRICTED	Bilecik	Bozuyuk District (NR)	
39° 54' N		30° 02' E		N1S	
[Photo 32 on page 63]					
View of Excavation of Sazova Canal on Sarisu stream on the Inonu plain.					
DATE OF PICTURE		25X1A PICTURE			
1947		[REDACTED]			
CLASSIFICATION					
Restricted					
CAPTIONED 25X1A			VERIFIED 25X1A		
[REDACTED]			[REDACTED]		
FORM NO. 1 SEP 1948					

Approved For Release 1999/09/09 : CIA-RDP78-05867A000100080008-3

4130..

C-310

16 February 1951

AREA	COUNTRY	PROJECT	LOCATION
851 K	Turkey	Hatay	ANTAKYA (NR)
COORDINATES		AT	
36°12'N 36°08'E		NIS	

(Photo 34 on page 65)

Kavasiye sedimentation dam [near Antakya]

DATE OF PICTURE

1947

CLASSIFICATION



CLASSIFICATION

Restricted

CAPTIONED

25X1A

VERIFIED BY

25X1A

FORM NO

SEP 1946

Approved For Release 1999/09/09 : CIA-RDP78-05867A000100080008-3

Approved For Release 1999/09/09 : CIA-RDP78-05867A000100080008-3

41365 C-310 16 February 1951

851K Turkey Hatay near Antakya (NR)

36°12'N 36°08'E NIS

(Photo 35 on page 67)

STED

View of Kavasiye chute located a short distance above point where the Kavasiye enters the Asi River.

DATE OF PICTURE 1947 25X1A PICTURE

CLASSIFICATION Restricted

CAPTIONED 25X1A VERIFIED BY 25X1A

FORM NO. 10-53 SEP 1948 Approved For Release 1999/09/09 : CIA-RDP78-05867A000100080008-3

APPROVAL		C-310	16 February 1951
131K	Turkey	izmir	
RESTRICTED			
(Photo 37 on page 69)			
Kozpinar anti-scouring groins on the main bed of the Kucuk Menderes river.			
DATE OF PICTURE	1947	25X1A	[REDACTED]
CLASSIFICATION	Restricted		
CAPTION	25X1A	25X1A	[REDACTED]
FORM NO.	60-53	SEP 1948	DB

Approved For Release 1999/09/09 : CIA-RDP78-05867A000100080008-3

16 February 1951

541K

Turkey

Ordu

RESTRICTED

(Photo 38 on page 78)

View of the Ordu-Fatsa road along the Black Sea coast at kilometer

31.000 to 31.150

DATE OF PICTURE

1947

25X1A

CLASSIFICATION

Restricted

CAPTION: 25X1A

VERIFIED: 25X1A

Q5B

FORM NO. 60-53
SEP 1948

Approved For Release 1999/09/09 : CIA-RDP78-05867A000100080008-3

67350		C-3 10		16 February 1951	
541K	Turkey	Ordu			
RESTRICTED					
TITLE (Photo 39 on page 79)					
View of the Ordu-Fatsa road along the Black Sea coast at kilometer 31.200.					
DATE OF PICTURE 1 1947					
CLASSIFICATION Restricted					
CAPTIONED 25X1A			VERIFIED BY 25X1A		
FORM NO. 1 SEP 1946					

Approved For Release 1999/09/09 : CIA-RDP78-05867A000100080008-3

C 310

16 February 1951

261K

Turkey

Trabzon

RESTRICTED

[Photo 51 on page 118]

Pier construction of Akhisar bridge on the Trabzon-Giresun road.

[Bridge is of] Flat bowstring type, constructed of reinforced concrete.

DATE OF PICTURE

25X1A

CLASSIFICATION

Restricted

CAPTIONED

25X1A

VERIFIED BY

25X1A

FORM NO. 60-53
SEP 1948

Approved For Release 1999/09/09 : CIA-RDP78-05867A000100080008-3

Approved For Release 1999/09/09 : CIA-RDP78-05867A000100080008-3

C 310

16 February 1951

571K

Turkey

Malatya

EXCLUDED

(Photo 52 on page 118)

Kurucay bridge on the Malatya-Arapkir road. (This) bridge is of the flat bowstring type, constructed of reinforced concrete, and has 2 spans of 17 meters each.

DATE OF PICTURE

25X1A PICTURE

CLASSIFICATION

Restricted

CAPTIONED 25X1A

VERIFIED 25X1A

FORM NO. 66-53
SEP 1948

Approved For Release 1999/09/09 : CIA-RDP78-05867A000100080008-3

REF ID: 571K	COUNTRY: Turkey	LOCATION: Malatya	DATE: 16 February 1951
---------------------	------------------------	--------------------------	-------------------------------

RESTRICTED

FILE: **(Photo 53 on page 118)**

Kurucay reinforced concrete bridge [located] on the Malatya-Hekimhan-Darende road. [This bridge has] two spans of 17 meters each.

DATE OF PICTURE	CLASSIFICATION
	25X1A

CLASSIFICATION: **Restricted**

CAPTIONS: 25X1A	VERIFIED: 25X1A
	XB

16 February 1951

III K

Turkey

Kirklareli

Kirklareli

41° 44' N 27° 14' E NIS

(Photo 54 on page 137)

Kirklareli provincial government house.

DATE OF PICTURE

1947

CLASSIFICATION OF PICTURE

25X1A

CLASSIFICATION

Restricted

CAPTURED

25X1A

VERIFIED

25X1A

C 310

16 February 1951

C

III K

Turkey

Kirklareli

Kirklareli

41° 44' N 27° 14' E

NIS

(Photo 55 on page 137)

Kirklareli provincial government house.

DATE OF PICTURE

1947

25X1A PICTURE

CLASSIFICATION

Restricted

CAPTIONED

25X1A

VERIFIED BY

25X1A

FORM NO. 68-52
SEP 1948

Approved For Release 1999/09/09 : CIA-RDP78-05867A000100080008-3

16 February 1951

821K

Turkey

Eskisehir

ESKISEHER

39° 46' N 30° 31' E

C file

(Photo 56 on page 138)

Rear view of block A of Eskisehir provincial government house.

DATE OF PICTURE

1947

25X1A

CLASSIFICATION

Restricted

CAPTIONED

25X1A

VERIFIED

25X1A

FORM NO. 10-53
SEP 1946

Approved For Release 1999/09/09 : CIA-RDP78-05867A000100080008-3

Approved For Release 1999/09/09 : CIA-RDP78-05867A000100080008-3

C-310

16 February 1951

C

821K

Turkey

RESTRICTED

Eskisehir

Eskisehir

39° 46' N 30° 31' E

file

(Photo 57 on page 138)

Front view of Eskisehir provincial government house.

DATE OF PICTURE

1947

25X1A

DATE OF PICTURE

CLASSIFICATION

Restricted

CAPTIONS

25X1A

VERIFIED BY

25X1A

FORM NO. 61-53
SEP 1948

Approved For Release 1999/09/09 : CIA-RDP78-05867A000100080008-3

12 February 1951

C

431K

Turkey

Atli

Mugla

MUGLA

37° 13' N 28° 22' E NIS

(Photo 58 on page 138)

Mugla provincial government house.

DATE OF PICTURE

1947

25X1A PICTURE

CLASSIFICATION

Restricted

CAPTIONED

25X1A

VERIFIED

25X1A

310 18 February 1947

221K

Turkey

RESTRICTED

Balikesir

Bigadic District

39°23'N 28°08'E NIS

(Photo 59 on page 138)

Bigadic District government house.

DATE OF PICTURE

1947

REF ID OF PICTURE

25X1A

CLASSIFICATION

Restricted

CAPTIONED

25X1A

VERIFIED BY

25X1A

355

FORM NO. 5 SEP 1946

721K

Turkey

Bolu

Bolu

40° 43' N 31° 35' E NIS

(Photo 60 on page 139)

Front view of Bolu provincial government house.

DATE OF PICTURE

1947

DATE OF PICTURE

[Redacted]

CLASSIFICATION

Restricted

CAPTION

25X1A [Redacted]

VERIFIED BY

25X1A [Redacted]

FORM NO. SEP 1946

17 February 1951

3711

Turkey

EMIN Van

VY111

38° 28' N 43° 19' E P14 NIS

(Photo 61 on page 141)

Governor's mansion [at Van]

DATE OF PICTURE

1947

25X1A

CLASSIFICATION

Restricted

CAPTIONED 25X1A

VERIFIED BY 25X1A

41370

310

19 February 1951

C

351K	Turkey	Nigde	NIGDE
37°59'N 34°40' RESTRICTED			
(Photo 62 on page 141)			
Front view of Inonu Primary School at Nigde			
DATE OF PICTURE			
1947	25X1A		
CLASSIFICATION			
Restricted			
CAPTIONED 25X1A		VERIFIED 25X1A	

1 February 1947

451K

Turkey

Kayseri

Kayseri

38°40'N 35°30'E

RESTRICTED

cf file

(Photo 63 on page 141)

Erciyes Primary School in Kayseri

DATE OF PICTURE

1947

CLASSIFICATION

25X1A

CLASSIFICATION

Restricted

CAPTIONED

25X1A

VERIFIED

25X1A

Approved For Release 1999/09/09 : CIA-RDP78-05867A000100080008-3

C-310

1 February 1951

C

351K	Turkey	Nigde	NIGDE
------	--------	-------	-------

RESTRICTED

C file

37° 59' N 34° 40' E

[Photo 64 on page 141]

[Side view of Inonu Primary School in Nigde]

DATE OF PICTURE 1947	CLASSIFICATION OF PICTURE 25X1A
-------------------------	------------------------------------

CLASSIFICATION
Restricted

CAPTIONED 25X1A	VERIFIED 25X1A
--------------------	-------------------

FORM NO. 60 SEP 1948 Approved For Release 1999/09/09 : CIA-RDP78-05867A000100080008-3

Approved For Release 1999/09/09 : CIA-RDP78-05867A000100080008-3

C-310

19 February 1951

✓

721K

Turkey

Bolu

Bolu

RESTRICTED

NIS

40°43'N 31°35'E

[(Photo 66 on page 142)]

[Side view of Administrative block of Bolu secondary school.]

DATE OF PICTURE

1947

CLASSIFICATION OF PICTURE

RESTRICTED

CLASSIFICATION

Restricted

CAPTIONED

25X1A

VERIFIED

SS

25X1A

FORM NO. SEP 1948

Approved For Release 1999/09/09 : CIA-RDP78-05867A000100080008-3

C-310

1- February 1951

C

161K

Turkey

Giresun

GIRESUN

RESTRICTED C file

40° 51' N 38° 24' E

[Photo 67 on page 142]

Cumhuriyet ("Republic") Primary school [in Giresun]

DATE OF PICTURE

1947

25X1A PICTURE

CLASSIFICATION

Restricted

CAPTIONED

25X1A

VERIFIED

25X1A

FORM NO. SEP 1946

4333

C-310

19 February 1951

161K	Turkey	Giresun	GIRE SUN
------	--------	---------	----------

40° 51' N 38° 24' E *TRIGLEU file*

(Photo 68 on page 142)

Citlakkale Primary School (in Giresun)

25X1A

DATE OF PICTURE 1947

CLASSIFICATION Restricted

CAPTIONED 25X1A VERIFIED BY 25X1A

Approved For Release 1999/09/09 : CIA-RDP78-05867A000100080008-3

4.3.14

C-310

19 February 1951

C

721K

Turkey

Bolu

Bolu

40° 43' N 31° 35' E NIS

(Photo 69 on page 142)

View of the Laboratory block of the Bolu Secondary School

25X1A

DATE OF PICTURE

1947

CLASSIFICATION

Restricted

CAPTIONED

25X1A

VERIFIED BY

25X1A

SS

FORM NO. SEP 1946

Approved For Release 1999/09/09 : CIA-RDP78-05867A000100080008-3

Approved For Release 1999/09/09 : CIA-RDP78-05867A000100080008-3

19 February 1951

C-310

○

AREA	TURKEY	LOCATION	Eskisehir	IDENTIFICATION	ESKISEHIR
------	--------	----------	-----------	----------------	-----------

821K

COORDINATES	39° 46' N 30° 31' E	REMARKS	copy
-------------	---------------------	---------	------

(Photo 70 on page 143)

Front view of the Yunus Emre school in Eskisehir

25X1A

DATE OF PICTURE

1947

CLASSIFICATION

Restricted

VERIFIED 25X1A

CAPTIONED

25X1A

25X

FORM NO. 60-53
SEP 1948

Approved For Release 1999/09/09 : CIA-RDP78-05867A000100080008-3

Approved For Release 1999/09/09 : CIA-RDP78-05867A000100080008-3

C

CIA PHOTO ACQUISITION NO. 41307 LOT NO. C-310 19 February 1951

AREA NAME NO. 411K COUNTRY Turkey PROVINCE Istanbul PLACE Istanbul

GEOGRAPHIC COORDINATES 41° 01' N 28° 58' E

RESTRICTED

C file

TITLE (Photo 71 on page 143) View of right hand end of Galatasaray Lycee entrance building.

25X1A

DATE OF PICTURE 1949

CLASSIFICATION Restricted CAPTIONED 25X1A VERIFIED 25X1A

Approved For Release 1999/09/09 : CIA-RDP78-05867A000100080008-3

App [redacted] Release 1999/09/09 : CIA-RDP78-05867A000100080008-3

C

AREA NAME NO. 41387 LOT NO. C-310 DATE 19 February

COUNTRY Turkey PROVINCE Kocaeli PLACE izmit

GEOGRAPHIC COORDINATES 40°48'N 29°54'E

RESTRICTED NIS

TITLE (Photo 74 on page 148) Front view of Block 4 of the izmit Memleket Hospital.

25X1A [redacted]

DATE OF PICTURE (1947)

CLASSIFICATION Restricted 25X1A VERIFIED BY [redacted]

CAPTIONED A [redacted] Release 1999/09/09 : CIA-RDP78-05867A000100080008-3

C

345

C-310

19 February 1951

411K	Turkey	Istanbul	SISLI Beyoglu District
------	--------	----------	---------------------------

41°03' N	29°01' E	NIS
----------	----------	-----

(Photo 75 on page 158)

View of Nurses and Laboratory School constructed at the Sisli Children's Hospital.

25X1A

DATE OF PICTURE	1947	[REDACTED]
-----------------	------	------------

CLASSIFICATION
 Restricted
 25X1A

25X1A

C-310

19 February 1951

C

161K

Turkey

Giresun

GIRESUN

40°51'N 38°24'E

RESTRICTED

of file

(Photo 76 on page 159)

Side view of Giresun territorial hospital.

25X1A

DATE OF PICTURE

1947

CLASSIFICATION

Restricted

CAPTIONED

25X1A

VERIFIED BY

25X1A

C

161K		C-310		19 February 1951	
Turkey		Giresun		GIRESUN	
40°51'N 38°24'E RESTRICTED e file					
(Photo 77 on page 159)					
Front view of Giresun territorial hospital.					
25X1A					
DATE OF PICTURE		[REDACTED]			
1947		[REDACTED]			
CLASSIFICATION					
Restricted		25X1A			
CAPTIONED		VERIFIED BY			
25X1A		[REDACTED]			

Approved For Release 1999/09/09 : CIA-RDP78-05867A000100080008-3

C

CIA FILE NO. 47302	TOP SECRET C-310	DATE 19 February 1951
AREA NAME 411K	COUNTRY Turkey	PROVINCE Istanbul
GEOGRAPHIC COORDINATES 41° 01' N 28° 58' E		MAP REFERENCE file
TITLE (Photo 78 on page 159)		
Nurses and Laboratory School [constructed] at the Haydarpasa Model		
Hospital [in Istanbul]		
25X1A		
DATE OF PICTURE 1949	[REDACTED]	
CLASSIFICATION Restricted	25X1A	
CAPTIONED 25X1A	[REDACTED]	


RESTRICTED

Approved For Release 1999/09/09 : CIA-RDP78-05867A000100080008-3

C

CIA PHOTO #	41392	LOG NO.	C-310	DATE	19 February 1951
AREA NAME	161K	COUNTRY	Turkey	PROVINCE	Giresun
GEOGRAPHIC COORDINATES	40°51'N 38°24'E		REFERENCE: c file.		
TITLE	(Photo 79 on page 160)				
General view of Giresun Center Prison.					
25X1A					
DATE OF PICTURE	1947	[REDACTED]			
CLASSIFICATION	Restricted				
CAPTION	25X1A	VERIFIED BY: DSG [REDACTED]			

Approved For Release 1999/09/09 : CIA-RDP78-05867A000100080008-3

CIA (PHOTO AC) Approved For Release 1999/09/09 : CIA-RDP78-05867A000100080008-3 47335 (10) C-343 28 Feb 51			
AREA (AMS NO.) 280M	COUNTRY Yugoslavia	PROVINCE Hrvatska	PLACE Zagreb
GEOGRAPHIC COORDINATES 45° 48' N 16° 00' E		MAP REFERENCE C file	
TITLE Turbine and generator shop in the "Rade Koncar" Factory			
DATE Probably 1950			
SOURCE OF PICTURE 			
CLASSIFICATION Confidential			
CAPTIONED BY 25X1A		25X1A	
FORM NO. 1 Approved For Release 1999/09/09 : CIA-RDP78-05867A000100080008-3 SEP 1948			

Approved For Release 1999/09/09 : CIA-RDP78-05867A000100080008-3

CIA (PHOTO ACCESSION NO.) 47394	LOT NO. C-343	PROVINCE Hrvatska	PLACE Sisak
AREA (AMS NO.) 280 M	COUNTRY Yugoslavia	MAP REFERENCE	
GEOGRAPHIC COORDINATES 45° 29' N 16° 22' E			
TITLE Blast furnaces at the iron ^{works} plant in Sisak IRON WORKS. Blast furnaces.			
DATE OF PICTURE 25X1A			
CLASSIFICATION Confidential		VERIFIED BY 25X1A	
CAPTIONED BY Approved For Release 1999/09/09 : CIA-RDP78-05867A000100080008-3			
FORM NO. 60-55 SEP 1948			

CIA PHOTO		Approved For Release 1999/09/09 : CIA-RDP78-05867A000100080008-3		C
AREA (AMS NO. 1)	COUNTRY	PROVINCE	PLACE	
280M	Yugoslavia	Hrvatska	Sisak	
GEOGRAPHIC COORDINATES			MAP REFERENCE	
45° 29' N 16° 22' E			C file	
TITLE				
Metallurgical equipment at the Sisak Iron ^{works} factory				
25X1A				
DATE OF PICTURE		SOURCE OF PICTURE		
		[REDACTED]		
CLASSIFICATION				
Confidential				
CAPTIONED BY				
25X1A		25X1A		
FORM NO. 104 SEP 1948				
Approved For Release 1999/09/09 : CIA-RDP78-05867A000100080008-3		0080008-3		



CIA (PHOTO ACCESSION NO.) 47335	LOT NO. C-343	28 Feb 51	
AREA (ANS NO.) 480M	COUNTRY Yugoslavia	PROVINCE Srbija	PLACE Kostolac
GEOGRAPHIC COORDINATES 44°43' N 21°12' E		MAP REFERENCE C file	
TITLE Kostolac Kostolac Thermal Power Plant			
DATE OF PICTURE	25X1A		
CLASSIFICATION	25X1A		
CAPTIONED BY	25X1A		
Approved For Release 1999/09/09 : CIA-RDP78-05867A000100080008-3			
FORM NO. 60-53 SEP 1948			

CIA PHOTO ACCESSION NO. 1		LOT NO. C-343		APPROVED FOR RELEASE 1999/09/09 : CIA-RDP78-05867A000400080008-3	
AREA (AMS NO.)	COUNTRY	PROVINCE	PLACE		
180M 480M	Yugoslavia	Slovenija	Moste		
GEOGRAPHIC COORDINATES		MAP REFERENCE			
46° 12' N 14° 33' E		C file			
TITLE					
Hydroelectric power plant under construction [at Moste]					
DATE OF PICTURE					
SOURCE OF PICTURE					
CLASSIFICATION					
Confidential					
CAPTIONED BY					
25X1A					
FORM NO. 60-53 SEP 1948					
VERIFIED					
25X1A					
Approved For Release 1999/09/09 : CIA-RDP78-05867A000400080008-3					

46° 12' N 14° 33' E
25X1A

47343

AREA (AMS NO.) (7) LOT NO. Approved For Release 1999/09/09 : CIA-RDP78

COUNTRY Yufoslavia PROVINCE Hrvatska

GEOGRAPHIC COORDINATES 45° 08' N 14° 46' E MAP REFERENCE WAC 252 - (and 055) Vinodol

TITLE Dam for the hydroelectric power plant under construction at Vinodol
caption: Hydroelectric power dam under construction

DATE OF PICTURE

CLASSIFICATION Confidential

CAPTIONED BY 25X1A

FORM NO. 1948 80-53 VERI 25X1A CAPTION REF A000100080008-3

1 + C

CIA (PHOTO ACCESSION NO.)		Approved For Release 1999/09/09 : CIA-RDP78-05867A000100080008-3	
(8)		C-343	28 Feb 51
AREA (AMS NO.)	COUNTRY	PROVINCE	PLACE
280M	Yugoslavia	Hrvatska	Split
GEOGRAPHIC COORDINATES:		MAP REFERENCE	
43° 31' N 16° 26' E		NIS	
TITLE			
The "Tito" Hydroelectric Power Plant			
DATE OF PICTURE		SOURCE OF PICTURE	
		25X1A	
CLASSIFICATION			
Confidential			
CAPTIONED BY		25X1A	
FORM NO. 80-55			
SEP 1948		Approved For Release 1999/09/09 : CIA-RDP78-05867A000100080008-3	

Appr

99/09/09 CIA RDP78-05867A000100080008-3

DATE 28 Feb 51

PLACE Vrhnika

LOT NO. C-343

PROVINCE Slovenija

MAP REFERENCE NIS

COUNTRY Yugoslavia

180 M
GEOGRAPHIC COORDINATES
45° 58' N 14° 18' E

TITLE

~~Pig hides~~ ^{skins} being sorted at the Vrhnika Leather Factory. *Sorting pig skins.*

SOURCE OF PICTURE
Periodical: Tovarib, 4 Jan 51

DATE OF PICTURE

25X1A

APPROVED FOR RELEASE

99/09/09

25X1A

P78-05867A

CAPTION REPORT

CAPTIONED BY

GEOGR

TELEGRAPHIC

FORM NO. 80-53
SEP 1949

PT NO.

Approved For Release 1999/09/09 : CIA-RDP78-05867A000100080008-3

TITLE

Yugoslavia
Pig skins being sorted at the Vrhnika Leather Factory

PROVINCE

Slovenija

DATE

28 Feb 51

MAP REFERENCE

PLACE

Vrhnika

DATE OF PICTURE

CLASSIFICATION

APPROVED BY

COMM A
2571A

SOURCE OF PICTURE

Periodicals: Tovarish, 4 Jan 51

2571A

CAPTION

Appr

Approved For Release 1999/09/09 : CIA-RDP78-05867A000100080008-3

ILLEGIB

Approved For Release 1999/09/09 : CIA-RDP78-05867A000100080008-3

Approved For Release 1999/09/09 : CIA-RDP78-05867A000100080008-3

Approved For Release 1999/09/09 : CIA-RDP78-05667A000100080008-3

C

PHOTO ACCESSION NO. (2)		LOT NO. C-343	28 Feb 51
AREA (AMS NO.) 180M	COUNTRY Yugoslavia	PROVINCE Slovenia	PLACE Ljubljana
GRAPHIC COORDINATES 46°02' N 14°30' E		MAP REFERENCE C file	
TITLE The "Pletenina" Knitting Factory [in Ljubljana]			
DATE OF PICTURE		SOURCE OF PICTURE	
CLASSIFICATION		25X1A	
CAPTIONED BY 25X1A		v	
FORM NO. 1 SEP 1948 80-53		Approved For Release 1999/09/09 : CIA-RDP78-05667A000100080008-3	

Approved For Release 1999/09/09 : CIA-RDP78-05867A000100080008-3

PHOTO ACCESSION NO.

47401

(2)

DATE

CIA (AMS NO.)

COUNTRY

Yugoslavia

PROVINCE

Slovenija

Ljubljana

MAP REFERENCE

IC COORDINATES

TITLE

The "Platenina" (Knitting Wear) Factory in Ljubljana

25X1A

DATE OF PICTURE

CLASSIFICATION

Confidential

25X1A

CAPTIONED BY

25X1A

FORM NO. 60-53
SEP. 1948

Approved For Release 1999/09/09 : CIA-RDP78-05867A000100080008-3

CIA (PHOTO ACCESSION NO.) 4/407		LOT NO.		28 Feb 51	
Approved For Release (S) 1999/09/09 CIA-RDP78-05867A000400080008-3					
AREA 180 M		COUNTRY Yugoslavia		PROVINCE Slovenija	
GEOGRAPHIC COORDINATES 46° 14' N 14° 37' E		MAP REFERENCE NIS		PLACE Duplion KAMNIK	
TITLE Furniture factory in Duplica near Kamnik in Duplica					
DATE OF PICTURE					
SOURCE OF PICTURE 25X1A					
CLASSIFICATION Confidential					
CAPTIONED BY 25X1A					
FORM NO. 80-53 SEP 1948					
Approved For Release 1999/09/09 CIA-RDP78-05867A000400080008-3					

Duplicate not in NIS

C
(NR)

Approved For Release 1999/09/09 : CIA-RDP78-05867A000100080008-3

PREL (AWS NO.)		COUNTRY		PROVINCE	PLACE
280M		Yugoslavia		Hrvatska	Zagreb
GEOGRAPHIC COORDINATES			MAP REFERENCE		
45° 48' N 16° 00' E			C file		
TITLE					
<div style="border: 1px solid black; padding: 2px; display: inline-block;"> Postwar Newly built </div> Shop at the "Rade Koncar" Factory, built since WWII.					
DATE OF PICTURE		SOURCE OF PICTURE			
		25X1A			
CLASSIFICATION					
Confidential					
CAPTIONED BY		VE			
25X1A		25X1A			
FORM NO. 80-55 SEP 1948					
Approved For Release 1999/09/09 : CIA-RDP78-05867A000100080008-3					

Approved For Release 1999/09/09 : CIA-RDP78-05867A000100080008-3

C

CIA (PHOTO ACCESSION NO.) 47704	(5)	LOT NO. C-343	28 Feb 51
AREA (AMS NO.) 280M	COUNTRY Yugoslavia	PROVINCE Hrvatska	PLACE Zagreb
GEOGRAPHIC COORDINATES 45° 48' N 16° 00' E		MAP REFERENCE C file -	
TITLE Apartment units under construction for the trainee students at the "Nikola Tecla" Industrial School			
DATE OF PICTURE 25X1A [REDACTED]			
CLASSIFICATION Confidential			
CAPTIONED BY 25X1A [REDACTED]		VERI 25X1A [REDACTED]	

Approved For Release 1999/09/09 : CIA-RDP78-05867A000100080008-3

Approved For Release 1999/09/09 : CIA-RDP78-05867A000100080008-3

C

CIA (PHOTO ACCESSION NO.) 4740 (1)	LOT NO. C-343	DATE 27 Feb 51
AREA (AMS NO.) 480M	COUNTRY Yugoslavia	PROVINCE Srbija
GEOGRAPHIC COORDINATES 43°19'N 21°53'E		PLACE Nis
TITLE New housing units [in Nis]		MAP REFERENCE C file
DATE OF PICTURE	25X1A [REDACTED]	
CLASSIFICATION	Confidential	
CAPTIONED BY	25X1A [REDACTED]	

Approved For Release 1999/09/09 : CIA-RDP78-05867A000100080008-3

FORM 1048 SEP 1948

CIA (PHOTO ACCESSION NO.) 47405 (2)		LOT NO. C-343		27 Feb 51		C	
AREA (AWS NO.) 480M		COUNTRY Yugoslavia		PROVINCE Srbija		PLACE Nis	
GEOGRAPHIC COORDINATES 43° 19' N		21° 53' E		MAP REFERENCE C file			
TITLE Central Medical School [newly built in Nis]							
DATE OF PICTURE 25X1A		[REDACTED]					
CLASSIFICATION Confidential		25X1A					
CAPTIONED BY 25X1A		[REDACTED]					


Approved For Release 1999/09/09 : CIA-RDP78-05867A000100080008-3

Ⓢ

CIA (PHOTO ACCESSION NO.) 4117	(3)	LOT NO. C-343	27 Feb 51
AREA (ANS NO.) 48017	COUNTRY Yugoslavia	PROVINCE Srbija	PLACE Nis
GEOGRAPHIC COORDINATES 43°19' N 21°53' E		MAP REFERENCE @ file	
TITLE [Large] Apartments under construction on Stambol Kapija [in Nis]			
DATE OF PICTURE 25X1A			
CLASSIFICATION Confidential			
CAPTIONED BY 25X1A		VER 25X1A	

Approved For Release 1999/09/09 : CIA-RDP78-05867A000100080008-3

FORM NO. 1 SEP 1948

CIA (PHOTO ACCESSION NO.) 47407		LOT NO. (3)	DATE 27 Feb 51	
AREA (AMS NO.)	COUNTRY Yugoslavia	PROVINCE Srbija	PLACE Nis	
GEOGRAPHIC COORDINATES		MAP REFERENCE		
TITLE				
Large apartments under construction on Stambol Kapija in Nis				
25X1A				
DATE OF PICTURE		SOURCE OF PICTURE		
				
CLASSIFICATION Confidential				
CAPTIONED BY 25X1A		BY 25X1A		
FORM NO. SEP 1944		Approved For Release 1999/09/09 : CIA-RDP78-05867A000100080008-3		

CIA (PH) Approved For Release 1999/09/09 : CIA-RDP78-05867A000100080008-3			
414084	C-343	27 Feb 51	
AREA (AMS NO.) 280M	COUNTRY Yugoslavia	PROVINCE Hrvatska	PLACE Okucani C
GEOGRAPHIC COORDINATES 45° 16' N 17° 12' E		MAP REFERENCE NIS	
TITLE Assembling horizontal frame saws and lathes ^{lathes} at the Okucani Sawmill			
DATE OF PICTURE		SOURCE OF PICTURE	
		25X1A	
CLASSIFICATION Confidential			
CAPTIONED BY 25X1A		VERIFIED BY 753	
FORM NO. 1 SEP 1944 Approved For Release 1999/09/09 : CIA-RDP78-05867A000100080008-3			

Appr

009 - CIA-RDP78-05867A000100080003-3

27 FEB

PLACE Jablanica

PROVINCE Bosnia and Herzegovina

MAP REFERENCE NIS

the Jablanica Hydroelectric Power Plant

PHOTO ACCESSION NO. 41400	LOT NO. (1)
GA TABS NO. 380M	COUNTRY Yugoslavia
GEOGRAPHIC COORDINATES 43° 39' N 17° 05' E	TITLE Dam under construction

25X1A [REDACTED]

25X1A [REDACTED]

Approved For Release 1999/09/09 : CIA-RDP78-05867A

CAPTIONED BY [REDACTED]

CAPTION REPORT

NO. 40-53

Approved For Release 1999/09/09 : CIA-RDP78-05867A000100080008-3

ACCESSION NO. 47409 (AMS NO.)	LOT NO. (1)	27 Feb 51
COUNTRY Yugoslavia	PROVINCE Bosnia and Herzegovina	PLACE Jablenica
GEOGRAPHIC COORDINATES		MAP REFERENCE

TITLE
Dam under construction at the Jablenica Hydroelectric Power Plant

DATE OF PICTURE
25X1A
[REDACTED]

CLASSIFICATION
Confidential

CAPTIONED BY
25X1A
[REDACTED]

25X1A
[REDACTED]

Approved For Release 1999/09/09 : CIA-RDP78-05867A000100080008-3

Approved For Release 1999/09/09 : CIA-RDP78-05867A000100080008-3
(2) C-343 27 Feb 51 C

AREA (AMS NO.) 480M COUNTRY Yugoslavia PROVINCE Srbija PLACE Belgrade

GEOGRAPHIC COORDINATES 44°50' N 20°30' E MAP REFERENCE c-file

TITLE [Belgrade] Railroad [Station] yards.

DATE OF PICTURE SOURCE OF PICTURE 25X1A

CLASSIFICATION Confidential
CAPTIONED BY 25X1A

FORM NO. 80-53 Approved For Release 1999/09/09 : CIA-RDP78-05867A000100080008-3

Approved For Release 1999/09/09 : CIA-RDP78-05867A000100080008-3

CIA (PHOTO) ACCESSION NO. 4771		(3)		LOT NO. D-343		27 Feb 51		C	
AREA (AMS NO.) 480M		COUNTRY Yugoslavia			PROVINCE Srbija		PLACE Arendjelovac		
GEOGRAPHIC COORDINATES 44° 18' N 20° 35' E				MAP REFERENCE TMS C file -					
TITLE Tunnel kiln under construction at the Arandjelovac Firebrick Factory									
DATE OF PICTURE				SOURCE OF PICTURE 25X1A					
CLASSIFICATION Confidential									
CAPTIONED BY				25X1A			VERIFIED BY DJB		
FORM Approved For Release 1999/09/09 : CIA-RDP78-05867A000100080008-3									

SA

Approved For Release 1999/09/09 : CIA-RDP78-05867A000100080008-3

C

CIA (PHOTO ACCESSION NO.) 47412 (4) LOT No. C-323 27 Feb 51

AREA (AMS NO.) 480 M COUNTRY Yugoslavia PROVINCE Srbija PLACE Arandjelovac

GEOGRAPHIC COORDINATES 44°18' N 20°35' E MAP REFERENCE HTS e file

TITLE View from ~~Reidinger construction for~~ the tower kiln at the Arandjelovac Firebrick Factory

DATE OF PICTURE 25X1A SOURCE OF PICTURE [REDACTED]

CLASSIFICATION Confidential CAPTIONED BY 25X1A [REDACTED] 25X1A

Approved For Release 1999/09/09 : CIA-RDP78-05867A000100080008-3

CIA (PHOTO ACCESSION NO.) Approved For Release 1999/09/09 : CIA-RDP78-05867A000100080008-3

AREA (AMS NO.) 480M COUNTRY Yugoslavia PROVINCE Srbija PLACE Arandjelovac C

GEOGRAPHIC COORDINATES 44° 18' N 20° 35' E MAP REFERENCE NIS C file

TITLE Shop under construction at the Arandjelovac Firebrick Factory

DATE OF PICTURE SOURCE OF PICTURE

CLASSIFICATION Confidential CAPTIONED BY 25X1A 25X1A

FORM NO. SEP 1948 80-53 Approved For Release 1999/09/09 : CIA-RDP78-05867A000100080008-3

CIA (PHOTO ACCESSION NO.) 41414 (6) C-343 24 Feb 51 C

AREA (AMS NO.) 480M COUNTRY Yugoslavia PROVINCE Srbija PLACE Arandjelovac

GEOGRAPHIC COORDINATES 44°18'N 20°35'E MAP REFERENCE C file

TITLE Tower kilns at the Arandjelovac Firebrick Factory

DATE OF PICTURE 25X1A [REDACTED]

CLASSIFICATION Confidential 25X1A

CAPTIONED BY 25X1A [REDACTED]

Approved For Release 1999/09/09 : CIA-RDP78-05867A000100080008-3

CIA (PHOTO ACCESSION NO.)

AREA (ANS NO.) (6) COUNTRY Yugoawia PROVINCE Schia PLACE Arandjelovac DATE 23 Feb 51

GEOGRAPHIC COORDINATES MAP REFERENCE

TITLE

Tower kilns at the Arandjelovac Firebrick Factory

DATE OF PICTURE SOURCE OF PICTURE 25X1A

CLASSIFICATION Confidential

CAPTIONED BY 25X1A 25X1A

FORM NO. 60-53 SEP 1948

Approved For Release 1999/09/09 : CIA-RDP78-05867A000100080008-3

CIA PHOTO ACCESSION NO. 1

LOT NO.

Approved For Release 1999/09/09 : CIA-RDP78-05867A000100080008-3

AREAS NO. 1

680M

COUNTRY

Yugoslavia

PROVINCE

Makedonija

28 Feb 51

PLACE

Zletovo

GEOGRAPHIC COORDINATES

41° 59' N 22° 14' E

MAP REFERENCE

NIS

TITLE

The Mine basin at Zletovo and ~~the transport cables~~ ^{cable way} for transporting ~~the~~ ore

DATE OF PICTURE

25X1A PICTURE

CLASSIFICATION

Confidential

CAPTIONED BY

25X1A

VERIFY 25X1A

FORM NO. 60-53
SEP 1948

Approved For Release 1999/09/09 : CIA-RDP78-05867A000100080008-3

CIA PHOTO ACCESSION NO. 1

LOT NO.

47415 Approved For Release 1999/09/09 : CIA-RDP78-05867A000100080008-3

AREA

COUNTRY

PROVINCE

DATE

GEOGRAPHIC COORDINATES

Yugoslavia

Makedonija

28 Feb 51

PLACE

Zletovo

TITLE

MAP REFERENCE

The mine basin at Zletovo and the ^{cableway} transport cables for transporting the ore

DATE OF PICTURE

SOURCE OF PICTURE

25X1A [REDACTED]

CLASSIFICATION

Confidential

CAPTIONED BY

25X1A [REDACTED]

FORM NO. SEP 1948 60-53

VERIFIED

25X1A [REDACTED]

CIA (PHOTO ACCESSION NO.)

LOT NO.

Approved For Release 1999/09/09 : CIA-RDP78-05867A000100080008-3

AREA NAME NO. 416 L

COUNTRY

Korea Pyongan-Namdo

DATE

3/14/51

GEOGRAPHIC COORDINATES

39° 01' N

PROVINCE

MAP REFERENCE

125° 44' E

Cfile


Pyeongyang

National Experimental Laboratory, six miles east of city. Established by ^{STAFFS} Russians [and staffed by them] [This] laboratory was carrying out research project for use of animal blood for infusion with human blood.

DATE OF PICTURE

November 1950

SOURCE



CLASSIFICATION

CAPTIONED BY

P 25X1A

FORM NO. 60-53 SEP 1948

VERIFIED BY

DSB

CAPTION REPORTS-05867A000100080008-3

Approved

Release 1999/09/09 : CIA-RDP78-05867A000100080008-3

Approved For Release 1999/09/09 : CIA-RDP78-05867A000100080008-3

CIA (PHOTO ACCESSION NO.) 416L		LOT NO. C-401	
AREA (AMS NO.) 416 L	COUNTRY Korea	PROVINCE Pyongan-namdo	PLACE Pyongya
GEOGRAPHIC COORDINATES 39° 01' N 125° 44' E		MAP REFERENCE C file	
TITLE Russian Army Cemetery.			
DATE OF PICTURE November 1950		SOURCE OF 25X1A	
CLASSIFICATION 25X1A			
CAPTIONED BY Approved For Release		VERIFIED BY [Signature]	
FORM NO. 60-53			

Approved For Release 1999/09/09 : CIA-RDP78-05867A000100080008-3

CAPTION REPORT

Rollei Roll 6:

Frames 1 through 12 - Russian army cemetery at Song-Sin Lee. According to Korean grave guard, burials were made up until October 15, 1950, and dead included Russian military advisors to the Korean armies. The advisor to Chief of Staff Kang Keun of the NK army was buried the same day as Kang Keun and was killed with after being killed at Pyong airstrip on June 29, 1950. Many hastily prepared Russian graves were evident. All were similar, consisting of 3 x 8 foot concrete tablet surmounted by a 4-foot obelisk which was topped by an iron red star.

CIA (PHOTO) Approved For Release 1999/09/09 : CIA-RDP78-05867A000100080008-3			
47418	C-401		C
AREA (ANS NO.) 416 K	COUNTRY Korea	PROVINCE Pyongan-Namdo	CITY Pyongyang
GEOGRAPHIC COORDINATES 39° 01' N 125° 44' E		MAP REFERENCE C file	
TITLE Russian Army Cemetery			
DATE OF PICTURE November 1950		SOURCE OF PICTURE 25X1A	
CLASSIFICATION 25X1A			
CAPTIONED BY		VERIFIED BY DLM	
FORM 8-60 Approved For Release 1999/09/09 : CIA-RDP78-05867A000100080008-3			
SEP 1948		GPO 16-57285-1	

CIA (PHOTO ACCESSION NO.) Approved For Release 1999/09/09 : CIA-RDP78-05867A000100080008-3

AREA (ANS NO.) 416L COUNTRY Korea PROVINCE Pyongan-namdo DATE 3/14/51

GEOGRAPHIC COORDINATES 39° 01' N 125° 44' E MAP REFERENCE C file PLACE Pyongyang

TITLE Massed North Koreans in front of City Hall on occasion of ^{first} appearance of President Syngman Rhee in North Korea.

DATE OF PICTURE November 1950 SOURCE OF 25X1A [REDACTED]

CLASSIFICATION 25X1A CAPTIONED BY [REDACTED]

VERIFIED BY [REDACTED]

FORM NO. 60-53 SEP 1948

Approved For Release 1999/09/09 : CIA-RDP78-05867A000100080008-3

Approved For Release 1999/09/09 : CIA-RDP78-05867A000100080008-3

C

CIA (PHOTO ACCESSION NO.) 41420 LOT NO. C-401

AREA (ANS NO.) 416 L COUNTRY Korea PROVINCE Pyongtan-namdo PLACE Pyongyang

GEOGRAPHIC COORDINATES 39°01' N 125°44' E MAP REFERENCE C file

TITLE Housing for Russian instructors at KIM IL SUNG University

25X1A

DATE OF PICTURE November 1950 SOURCE [REDACTED]

CLASSIFICATION 25X1A VERIFIED BY [Signature]

CAPTIONED BY [REDACTED]


Approved For Release 1999/09/09 : CIA-RDP78-05867A000100080008-3

FORM NO. 60-53 SEP 1948

GPO 16-42281-1

Approved For Release 1999/08/09 : CIA-RDP78-05867A000100080008-3

TITLE	COORDINATES	COUNTRY	LOT NO.
246017	125° 44' E	Korea	481
PROVINCE	DATE	PLACED	
Pyongan-Namdo	3/14/51	Pyongyang	
MAP REFERENCE			
Direction east, renamed Lenin river.			
DATE OF PICTURE	November 1950		
CLASSIFICATION	SOURCE OF 25X1A		
APPROVED BY	25X1A		
NO. 60-53	25X1A		



VERIFIED BY
CAPTION REPORT

CIA (PHOTO ACCESSION NO.)		LOT NO.	
Approved For Release		1999/09/09 : CIA-RDP78-05867A000100080008-3	
AREA (ANS NO.)	COUNTRY	PROVINCE	PLACE
416 L	Korea	Pyongan Namdo	Pyongyang
GEOGRAPHIC COORDINATES		MAP REFERENCE	
39° 01' N 125° 44' E			
TITLE			
Central National Book Storage Depot in the Kun Wha Lee section of city. Used as ^{ware} store house by Communist Party and Joint Russian-Korean Cultural Society.			
Thousands of Russian books, posters + sets of propaganda ^{public display}			
DATE OF PICTURE	SOURCE		
November 1950	25X1A		
CLASSIFICATION			
CAPTIONED BY			
25X1A		VERIFIED BY	
		458	
FORM NO. SEP 1948	60-53	Approved For Release 1999/09/09 : CIA-RDP78-05867A000100080008-3	

41427 C-401 3/14/51 C

AREA (ANS NO.) 416 L COUNTRY Korea PROVINCE Pyongan-Hamdo PLACE Pyongyang

GEOGRAPHIC COORDINATES 39° 01' N 125° 44' E MAP REFERENCE

TITLE Kim Il Sung University. Clutter of Russian books, dictionaries and pamphlets found in classroom.

DATE OF PICTURE November 1950 SOURCE OF PHOTO 25X1A

CLASSIFICATION 25X1A CAPTIONED BY VERIFIED BY

CIA (PHOTO) DATE

AREA (AMS NO.) COUNTRY PROVINCE DATE

416 L Korea Pyongan namdo 3/14/51

GEOGRAPHIC COORDINATES MAP REFERENCE

39°01' N 125°44' E Pyongyang

TITLE

Classroom of the in Kim Il Sung University.
Portrait of Anna Pauker on desk, and
Russian plaque on wall.

DATE OF PICTURE SOURCE

November 1950 25X1A

CLASSIFICATION

CAPTIONED BY VERIFIED BY

FORM NO. 60-53 CAPTION REF ID

Approved For Release 1999/09/09 : CIA-RDP78-05867A000100080008-3

CIA (PHOTO ACCESSION NO.) 41420		LOT NO. C-401		DATE 2/14/51	
AREA (AMS NO.) 416 L	COUNTRY Korea	PROVINCE Pyongan-hamdo	PLACE Pyongyang		
GEOGRAPHIC COORDINATES 39° 01' N 125° 44' E		MAP REFERENCE			
TITLE Russian built MO RAN BONG theater on Peony Point, renamed Molotov Point.					
DATE OF PICTURE November 1950		SOURCE 25X1A			
CLASSIFICATION C					
CAPTIONED BY 25X1A		VERIFIED BY Dob			
FORM NO. 60-53 SEP 1946					

Approved For Release 1999/09/09 : CIA-RDP78-05867A000100080008-3

CIA (PHOTO ACCESSION NO.)		LOT NO.	DATE
		C-401	3/13/51
AREA (AMS NO.)	COUNTRY	PROVINCE	PLACE
416 L	Korea	Pyongan-Namdo	Pyongyang
GEOGRAPHIC COORDINATES		MAP REFERENCE	
39° 01' N 125° 44' E			
TITLE			
Russian inspired posters on Stalin Street.			
(Paris)			
See note on page 4 of Key - shall we			
omit add note to caption?			
DATE OF PICTURE		SOURCE OF PICTURE	
November 1950		[REDACTED]	
CLASSIFICATION			
25X1A			
CAPTIONED BY		VERIFIED BY	
[REDACTED]		[Signature]	
FORM NO. 160-53			
Approved For Release 1999/09/09 : CIA-RDP78-05867A000100080008-3			
SEP 1948		GPO 16-62283-1	

Approved For Release 1999/09/09 : CIA-RDP78-05867A000100080008-3

CIA (PHOTO ACCESSION NO.) 47721	LOT NO. C-401	DATE 3/14/51	C
AREA (ANS NO.) 416 L	COUNTRY Korea	PROVINCE Pyongson-Namdo	PLACE Pyongyang (NR)
GEOGRAPHIC COORDINATES 39° 01' N 125° 44' E		MAP REFERENCE	
TITLE Tae Dong river, renamed Lenin river.			
DATE OF PICTURE November 1950		SO 25X1A	
CLASSIFICATION 25X1A			
CAPTIONED BY		VERIFIED BY [Signature]	

Approved For Release 1999/09/09 : CIA-RDP78-05867A000100080008-3

CIA (PHOTO ACCESSION NO.)		LOT NO.	
AREA (AMS NO.)	COUNTRY	PROVINCE	CITY
416 L	Korea	Pyongyang	Pyongyang
GEOGRAPHIC COORDINATES		MAP REFERENCE	
39° 01' N 125° 44' E			
TITLE			
Tae Dong river, renamed Lenin River.			
DATE OF PICTURE		SOURCE	
November 1950		25X1A	
CLASSIFICATION			
CAPTIONED BY		VERIFIED BY	
25X1A		[Signature]	
FORM NO. 60-53		CAPTION REPORT	
SEP 1950		Approved For Release 1999/09/09 : CIA-RDP78-05867A000100080008-3	
		GPO 16-62283-1	

Approved For Release 1999/09/09 : CIA-RDP78-05867A000100080008-3

CIA (PHOTO ACCESSION NO.)	LOT NO.	DATE	
416 L	C-401	3/14/51	C
AREA (AMS NO.)	COUNTRY	PROVINCE	PLACE
416 L	Korea	Pyongan-Namdo	Pyongyang
GEOGRAPHIC COORDINATES		MAP REFERENCE	
39° 01' N 125° 44' E		c file	
TITLE			
Citizen President of Pyong-An Industrial Company squatting amid studs and anchor pins of stolen machinery in his rubber factory which was confiscated by the "Party".			
(Lee Young H25X1A)			
DATE OF PICTURE	SOURCE		
November 1950			
CLASSIFICATION			
H25X1A			
CAPTIONED BY	VERIFIED BY		
	Das		
FORM NO. 100-58 Approved For Release 1999/09/09 : CIA-RDP78-05867A000100080008-3			
SEP 1948 100-58 GPO 16-62223-1			

CIA (PHOTO ACCESSION NO.)	LOT NO.	DATE
416 L	C-401	2/13/51
AREA (AMS NO.)	COUNTRY	PROVINCE
416 L	Korea	Pyongan-Hamdo
GEOGRAPHIC COORDINATES	MAP REFERENCE	CITY
39° 01' N 125° 44' E	C file	Pyongyang
TITLE		
Sung Sill Christian Mission School, known as the Communist Party Training School, located in the Sing Yang Lee section of city.		
DATE OF PICTURE	SO	
November 1950		
CLASSIFICATION		
CAPTIONED BY	VERIFIED BY	
FORM NO. 60-53	Approved For Release 1999/09/09 : CIA-RDP78-05867A000100080008-3	
SEP 1948	GPO 16-62281-1	

C

C 401 5/41/51

AREA AMS NO. 1166 COUNTRY KOREA PYONGAN-NAMDO PYONGYANG

GEOGRAPHIC COORDINATES 39°01'N 125°44'E MAP REFERENCE C File

TITLE Russian anti-aircraft gun. Wreckage of US F-80 jet in background. Koreans claimed all AA guns were Russian-manned. Evidence of this was found ~~at this location~~ by complicated sight, range, and position tables in Russian, which due to their complexity could not have been easily interpreted.

DATE OF PICTURE Nov. 1950 SOURCE REFERENCE 25X1A

CLASSIFICATION CONFIDENTIAL 25X1A

CAPTION [REDACTED]

Approved For Release 1999/09/09 : CIA-RDP78-05867A000100080008-3

CIA (PHOTO ACCESSION NO.)		LOT NO.		DATE		
AREA (AMS NO.) 416 L		COUNTRY Korea	PROVINCE Pyongan-namdo	PLACE Pyongyang	C-401	3/14/51
GEOGRAPHIC COORDINATES 39° 01' N 125° 44' E		MAP REFERENCE c file				
TITLE Peoples' Party apartments, east of city. Russian influence seen in architecture.						
DATE OF PICTURE November 1950		SOU 25X1A				
CLASSIFICATION 25X1A		VERIFIED BY [Signature]				
CAPTIONED BY		[Redacted]				
FORM NO. 60-52 SEP 1950		Approved For Release 1999/09/09 : CIA-RDP78-05867A000100080008-3				GPO 16-62281-1

CIA (PHOTO) REFERENCE NO. 4143	LOT NO.	C-401	DATE 3/14/51
AREA (ANS NO.) 416L	COUNTRY Korea	PROVINCE Pyongan-Namdo	CITY Pyongyang
GEOGRAPHIC COORDINATES 39° 01' N 125° 44' E		MAP REFERENCE C file	
TITLE People's Party apartments, east of city. Russian influence seen in architecture			
DATE OF PICTURE November 1950		SOURCE 25X1A	
CLASSIFICATION 25X1A			
CAPTIONED BY		VERIFIED BY DLS	

CIA (PHOTO) (FORM NO. 1)		LIBY NO.	DATE
AREA (ANS NO.)	COUNTRY	PROVINCE	PLACE
41434	Korea	Pyongan Namdo	Pyongyang
416L			
GEOGRAPHIC COORDINATES		MAP REFERENCE	
39° 01' N 125° 44' E			
TITLE			
Street sign on main street. First line, Stalin Street; second line, #2 station; third line, keep to sidewalk; fourth line, please wait.			
DATE OF PICTURE	SOURCE	25X1A	
November 1950	[REDACTED]	[REDACTED]	
CLASSIFICATION			
25X1A			
CAPTIONED BY		VERIFIED BY	
[REDACTED]		[REDACTED]	
FORM NO. 60-53			
Approved For Release 1999/09/09 : CIA-RDP78-05867A000100080008-3			

CIA (PHONE NO. OR SYMBOL NO.)		LIBRARY NO.		DATE	
AREA (AMS NO.)		COUNTRY	PROVINCE	PLACE	
416L	Korea	Pyongan Namdo	Pyongyang		
GEOGRAPHIC COORDINATES		MAP REFERENCE			
39° 01' N 125° 44' E		C file			
TITLE					
Russian department store.					
DATE OF PICTURE		SOURCE OF PICTURE			
November 1950		25X1A			
CLASSIFICATION					
C-25X1A					
CAPTIONED BY			VERIFIED BY		
[Redacted]			DSG		
FORM NO. 60-53					
Approved For Release 1999/09/09 : CIA-RDP78-05867A000100080008-3					

CIA (PHOTO ACCESSION NO.)		LOT NO.		DATE	
AREA (AMS NO.)	COUNTRY	PROVINCE	PLACE		
416 L	Korea	Pyoongan	Pyeongyang		
GEOGRAPHIC COORDINATES		MAP REFERENCE			
39° 01' N 125° 44' E					
TITLE					
Russian poster found frequently in public places - [Hammer + sickle imposed over world globe]					
DATE OF PICTURE		SOURCE OF			
1956		25X1A		25X1A	
CLASSIFICATION					
CAPTIONED BY		VERIFIED BY			
25X1A		[Signature]			
FORM NO. 60-53					
SEP 1956		Approved For Release 1999/09/09		CIA-RDP78-05867A000100080008-3	
				GPO 16-62285-1	