

CIA PHOTO		Sanitized - Approved For Release : CIA-RDP78-05867A000100080011-9	
		8 March 1951	
APPA NAME NO.	COUNTRY	REGION	CITY
28N	USSR	S. European RSFSR	Rostov Oblast Tsimlyansk
GEOGRAPHIC COORDINATES		PLACE NAME	
47° 40' N 42° 10' E		Small Russian Place Name.	
TITLE			
<input checked="" type="checkbox"/> Caption Section of the Tsimlyansk Hydroelectric Center Construction under construction on the Don River.			
DATE OF PICTURE		SOURCE OF PICTURE	
January 1951		Ozonsk, No 2, Jan 51 page 5	
CLASSIFICATION			
SECRET			
CAPTIONED BY		VERIFIED BY	
25X1A		J513	
FORM NO. 4005 SEP 1948		Sanitized - Approved For Release : CIA-RDP78-05867A000100080011-9	

CIA PHOTO ACCESSION NO. 47627 Sanitized - Approved For Release : CIA-RDP78-05867A000100080011-9

8 March 1951

AREA NAME NO. 1 COUNTRY USSR PROVINCE Rostov Oblast PLACE Tsimlyansk

GEOGRAPHIC COORDINATES

TITLE
Caption: Section of the Tsimlyansk Hydroelectric Center Construction

DATE OF PICTURE January 1951 SOURCE OF PICTURE Ogonek, No 2, Jan 51 page 5

CLASSIFICATION SECRET CAPTIONED BY 25X1A VERIFIED BY

FORM NO. SEP 1948 60-3 Sanitized - Approved For Release : CIA-RDP78-05867A000100080011-9

Sanitized - Approved For Release : CIA-RDP78-05867A000100080011-9

CIA PHOTO		C-384		8 March 1951	
AREA (AMS NO.)	COUNTRY	PROVINCE	PLACE		
27N	USSR	N. European RSFSR	Moscow Oblast	Moscow	
GEOGRAPHIC COORDINATES			REFERENCE		
55° 45' N 37° 35' E			C file		
TITLE					
Caption: Tests being conducted on working models of the turbines and generators MOLOGOV for the Kuybyshev GES at the Moscow Power Institute <u>Imeni Molotov</u> , Doctor of technical sciences T. L. Zolotarev is seated, right, discussing a problem with candidate of technical sciences V. A. Venikov, left.					
Caption: MOLOGOV POWER INSTITUTE. CONDUCTING tests on working models of turbines and generators for the Kuybyshev GES					
DATE OF PICTURE		SOURCE OF PICTURE			
January 1951		Ogonyek, No 2, 7 Jan 51 page 98a			
CLASSIFICATION					
SECRET					
CAPTIONED BY 25X1A			VERIFIED BY JSS		
FORM NO. 60-53 SEP 1948					

Sanitized - Approved For Release : CIA-RDP78-05867A000100080011-9

CIA PHOTO Sanitized - Approved For Release : CIA-RDP78-05867A000100080011-9			
47 628		8 March 1951	
AREA (AMS NO.)	COUNTRY USSR	PROVINCE Moscow Oblast	PLACE Moscow
GEOGRAPHIC COORDINATES		MAP REFERENCE	
TITLE Caption: Tests being conducted on working models of the turbines and generators for the Kuybyshev GES at the Moscow Power Institute imeni Molotov. Doctor of technical sciences T. L. Zolotarev is seated, right, discussing a problem with candidate of technical sciences V. A. Venikov, left.			
DATE OF PICTURE January 1951	SOURCE OF PICTURE Ogonyek, No 2, 7 Jan 51 page 8 File		
CLASSIFICATION SECRET			
CAPTIONED BY 25X1A		VERIFIED BY	
FORM NO. 8053 SEP 1948 Sanitized - Approved For Release : CIA-RDP78-05867A000100080011-9			

Sanitized, Approved For Release : CIA-RDP78-05867A000100080011-9


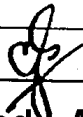
AREA (AWS NO.) 17N		COUNTRY USSR	PROVINCE N. European RSFSR	CITY Leningrad Oblast	DATE 8 March 1951
GEOGRAPHIC COORDINATES 59° 55' N 30° 15' E		DATE RECEIVED c file			
TITLE Caption: Laboratory of the Leningrad Scientific-Research Institute of the Cable Industry, where work is being carried out in conjunction with the Sevkalab Plant on equipment for the Kuybyshev GES. Professor E. S. Gorodetskiy is at the right, candidate of technical sciences N. N. Voydenov is at left.					
DATE OF PICTURE January 1951		SOURCE OF PICTURE Ogonek, No. 2, 7 Jan 51		PAGE 8b	
CLASSIFICATION SECRET					
CAPTIONED BY 25X1A			VERIFIED BY D-3		
FORM NO. SEP 1948 60-53 Sanitized - Approved For Release : CIA-RDP78-05867A000100080011-9					

Sanitized - Approved For Release : CIA-RDP78-05867A000100080011-9

8 March 1951

CIA PHOTO Sanitized - Approved For Release : CIA-RDP78-05867A000100080011-9		8 March 1951	
AREA (AMS NO.) <i>47629</i>	COUNTRY USSR	PROVINCE Leningrad Oblast	PLACE Leningrad
GEOGRAPHIC COORDINATES <i>(P)</i>		MAP REFERENCE	
TITLE Captions: A Laboratory of the Leningrad Scientific-Research Institute of the Cable Industry, where work is being carried out in conjunction with the Sevkael Plant on equipment for the Kuybyshev GES. Professor S. S. Gorodetskiy is at the right, candidate of technical sciences N. N. Voydenov is at left.			
DATE OF PICTURE January 1951	SOURCE OF PICTURE Ogonesk, No. 2, 7 Jan 51 page 8b		
CLASSIFICATION SECRET			
CAPTIONED BY 25X1A		VERIFIED BY	
FORM NO. 8053 SEP 1948			
Sanitized - Approved For Release		Sanitized - Approved For Release : CIA-RDP78-05867A000100080011-9	

Sanitized - Approved For Release : CIA-RDP78-05867A000100080011-9

CIA (PHOTO) 30		DATE C-716 17MAY51	
AREA (AMS NO.) 27N	COUNTRY USSR	PROVINCE N. EUROPEAN RSFSR	PLACE Moscow (BLAST)
GEOGRAPHIC COORDINATES		MAP REFERENCE	
TITLE			
TYPICAL ROAD, CONIFER FORESTS, AND FARM LAND IN THE KLIN-DIMITROV AREA.			
DATE OF PICTURE	25X1A		
CLASSIFICATION R			
CAPTIONED BY 	VERIFIED BY		
FORM NO. 60-53	SEP 1948		

Sanitized - Approved For Release : CIA-RDP78-05867A000100080011-9

Sanitized - Approved For Release : CIA-RDP78-05867A000100080011-9

CIA (PHOTO AREA NO.)		C-416		17 MAR 51	
AREA (AMS NO.)	COUNTRY	PROVINCE	PLACE		
27N	USSR	N. EUROPEAN RSFSR	Moscow	OBLAST	
GEOGRAPHIC COORDINATES		MAP REFERENCE			
5601N 39 25 E		MS		KRASNAYA POLYANA (NK)	
TITLE					
SOUTHERN EDGE OF THE KLIN - DMITROV AREA.					
TEXTILE FACTORY BACKGROUND.					
25X1A					
DATE OF PICTURE		SOURCE OF PICTURE			
_____		[REDACTED]			
CLASSIFICATION					
CAPTIONED BY			VERIFIED BY		
R. G. C. J.					
FORM NO. 60-53 SEP 1948		CAPTION REPORT			
Sanitized - Approved For Release : CIA-RDP78-05867A000100080011-9					

Sanitized - Approved For Release - CIA-RDP78-05867A000100080011-9

CIA (PHOTO ACCESSION NO.)				C-379				19 MAR 51				C			
AREA (AMS NO.)				COUNTRY				PROVINCE				PLACE			
33U				BURMA				MANDALAY				CHAUK			
GEOGRAPHIC COORDINATES				MAP REFERENCE											
2054N				9449E				C							
TITLE															
BURMAH OIL COMPANY OILFIELDS.															
DATE OF PICTURE				SOURCE											
1950				25X1A				[REDACTED]				[REDACTED]			
CLASSIFICATION															
C															
CAPTIONED BY								VERIFIED BY							
[Signature]															
FORM NO. 69-53				SEP 1948				CAPTION REPORT				Sanitized - Approved For Release - CIA-RDP78-05867A000100080011-9			

Sanitized - Approved For Release : CIA-RDP78-05867A000100080011-9

CIA (PHOTO) <i>C-379</i>		19 MAR 51	
AREA (AMS NO.)	COUNTRY	PROVINCE	PLACE
33U	BURMA	MANDALAY	CHAUK
GEOGRAPHIC COORDINATES		MAP REFERENCE	
2054N 9449E		C	
TITLE			
BURMAH OIL COMPANY. TAPPING PLANT COOLER			
INSTALLATION.			
DATE OF PICTURE		25X1A	
1950		[REDACTED]	
CLASSIFICATION			
C			
CAPTIONED BY		VERIFIED BY	
[Signature]			
FORM NO. 60-53		CAPTION REPORT	
SEP 1948		Sanitized - Approved For Release : CIA-RDP78-05867A000100080011-9	

Sanitized - Approved For Release : CIA-RDP78-05867A000100080011-9

CIA (PHOTO ACCESSION NO.)				TOPIC			
AREA (AMS NO.)		COUNTRY		PROVINCE		PLACE	
33U		BURMA		MANDALAY		CHAUK	
GEOGRAPHIC COORDINATES				MAP REFERENCE			
2054N 9449E				C			
TITLE							
BURMAH OIL COMPANY. TELECOMMUNICATIONS BUILDING							
DATE OF PICTURE				SOURCE			
1950				25X1A			
CLASSIFICATION							
C							
CAPTIONED BY				VERIFIED BY			
[Signature]							
FORM NO. 60-53							
SEP 1948							
Sanitized - Approved For Release : CIA-RDP78-05867A000100080011-9							

Sanitized - Approved For Release : CIA-RDP78-05867A000100080011-9

Sanitized - Approved For Release : CIA-RDP78-05867A000100080011-9

CIA (PHOTO ACCESSION NO.)			
AREA (AKS NO.)			
33U	COUNTRY	PROVINCE	PLACE
BURMA	MANDALAY	19 MARS'	CHAIK
GEOGRAPHIC COORDINATES			
2054 N	94 49 E	MAP REFERENCE	
TITLE			
BURMAN OIL COMPANY. WORKERS' QUARTERS.			
DATE OF PICTURE		SOURCE	
1950		25X1A	
CLASSIFICATION			
CAPTIONED BY		VERIFIED BY	
C		C	
FORM NO. 60-53			
SEP 1946			
Sanitized - Approved For Release : CIA-RDP78-05867A000100080011-9			

Sanitized - Approved For Release : CIA-RDP78-05867A000100080011-9

CIA IPHOTO ACCESSION NO. <i>41630</i>		REF ID: <i>C-379</i>		DATE: <i>19 MAR 51</i>		CLASSIFICATION: <i>C</i>	
AREA (AMS NO.): <i>33U</i>	COUNTRY: <i>BURMA</i>	PROVINCE: <i>MANDALAY</i>	PLACE: <i>CHAUK</i>				
GEOGRAPHIC COORDINATES: <i>2054N</i>		MAP REFERENCE: <i>94 49E</i>					
TITLE: <i>HARBOR AREA. TEAK LOG RAFTS CENTER.</i>							
DATE OF PICTURE: <i>1950</i>		SOURCE: <i>25X1A</i>					
CLASSIFICATION: <i>C</i>							
CAPTIONED BY: <i>[Signature]</i>				VERIFIED BY:			
FORM NO. <i>60-53</i>		CARTION REPORT					

Sanitized - Approved For Release : CIA-RDP78-05867A000100080011-9

Sanitized - Approved For Release : CIA-RDP78-05867A000100080011-9

CIA (PHOTO ACCESSION NO.)		REF. NO.		DATE	
33U		C-379		19 MAR 51	
AREA (ANS NO.)	COUNTRY	PROVINCE	PLACE		
33U	BURMA	MANDALAY	CHAUK	C	
GEOGRAPHIC COORDINATES		MAP REFERENCE			
2054N 9449E		C			
TITLE					
BURMAH OIL COMPANY. TOPPING PLANT.					
DATE OF PICTURE		SOURCE			
1950		25X1A			
CLASSIFICATION					
C					
CAPTIONED BY			VERIFIED BY		
[Signature]					
FORM NO. 60-58		CAPTION REPORT			
SEP 1948		Sanitized - Approved For Release : CIA-RDP78-05867A000100080011-9			

Sanitized - Approved For Release : CIA-RDP78-05867A000100080011-9

C-363

APPA. ANT. NO.	COUNTRY	PROVINCE	CITY
180M	Yugoslavia	Slovenija	Medvode
GEOGRAPHIC COORDINATES		MAP REF.	
4608N 1426E		NIS	
TITLE			
Hydroelectric power plant under construction [at Medvode]			
DATE OF PICTURE		SOURCE OF PICTURE	
1950		Periodical: Elektroprivreda, Oct 50	
CLASSIFICATION			
Confidential			
CAPTIONED BY		V. 25X1A	
25X1A		25X1A	
FORM NO. 80-53 SEP 1948			
CAPTION REPORT			

Sanitized - Approved For Release : CIA-RDP78-05867A000100080011-9

Sanitized - Approved For Release: CIA-RDP78-05867A000100080011-9

AREA NAME NO. 280M		COUNTRY Yuroslavia	PROVINCE Hrvatska	CITY Ozalj
GEOGRAPHIC COORDINATES 45 37 N 15 29 E		MARKING NIS		
TITLE Hydroelectric power plant under construction [at Ozalj]				
DATE OF PICTURE 1950		SOURCE OF PICTURE Periodical: Elektroprivreda, Oct 50		
CLASSIFICATION Confidential				
CAPTIONED BY 25X1A		25X1A		
FORM NO. SEP 1948				

Sanitized - Approved For Release: CIA-RDP78-05867A000100080011-9

Sanitized - Approved For Release : CIA-RDP78-05867A000100080011-9

CIA (PHOTO ACCESSION NO.)		LOT NO.	
AREA (AMS NO.)		C-374	13 MARKSI
COUNTRY		PROVINCE	PLACE
TURKEY			
GEOGRAPHIC COORDINATES		MAP REFERENCE	
TITLE			
ROAD BETWEEN IZMIR AND SARD.			
DATE OF PICTURE		SOURCE	
1945		25X1A	
CLASSIFICATION			
C			
CAPTIONED BY		VERIFIED BY	
[Signature]			
FORM NO. 60-53 SEP 1948		CAPTION REPORT	

Sanitized - Approved For Release : CIA-RDP78-05867A000100080011-9

Sanitized - Approved For Release : CIA-RDP78-05867A000100080011-9

CIA (PHOTO ACCESSION NO.)		LOT NO.	
		C. 374	12 MAR 51
AREA (AMS NO.)	COUNTRY	PROVINCE	PLACE
31205	BULGARIA	SOFIA	SOFIA
GEOGRAPHIC COORDINATES		MAP REFERENCE	
42 40N 28 18E		C	
TITLE			
RUSSIAN MILITARY TRAFFIC POLICEWOMAN.			
DATE OF PICTURE		SOURCE OF PHOTO	
1945		25X1A [REDACTED]	
CLASSIFICATION			
C			
CAPTIONED BY		VERIFIED BY	
[Signature]			
FORM NO. 69-53 SEP 1948			
CAPTION REPORT			

Sanitized - Approved For Release : CIA-RDP78-05867A000100080011-9

Sanitized - Approved For Release : CIA-RDP78-05867A000100080011-9

CIA (PHOTO ACCESSION NO.)		LOT NO.	
4107		C-382	
AREA (AMS NO.)		COUNTRY	PROVINCE
39 M		FREE TERRITORY OF TRIESTE	
GEOGRAPHIC COORDINATES		MAP REFERENCE	
45 29 N 1330 E		WAC 262	
PLACE			
SALVORE			
TITLE			
DATE OF PICTURE		SOURCE OF PHOTO	
PROB 1950		25X1A [REDACTED]	
CLASSIFICATION			
3/U.S.O.O.			
CAPTIONED BY		VERIFIED BY	
[Signature]		[Signature]	
FORM NO. 80-53		CAPTION REPORT	
SEP 1948		1	

Sanitized - Approved For Release : CIA-RDP78-05867A000100080011-9

Sanitized - Approved For Release : CIA-RDP78-05867A000100080011-9

CIA (PHOTO ACCESSION NO.) 4164		LOT NO. C-382		DATE 14 MAR 51	
AREA (ANS NO.) 39M	COUNTRY FREE TERRITORY OF TRIESTE	PROVINCE	PLACE SALVORE		
GEOGRAPHIC COORDINATES 45 29 N 1330 E		MAP REFERENCE WAC 252			
TITLE					
DATE OF PICTURE PROB. 1950		SOURCE GRADE 25X1A			
CLASSIFICATION S/U.S.O.O.					
CAPTIONED BY CP				VERIFIED BY JSM	
FORM NO. 80-53 SEP 1948					

Sanitized - Approved For Release : CIA-RDP78-05867A000100080011-9

Sanitized - Approved For Release : CIA-RDP78-05867A000100080011-9

CIA (PHOTO ACCESSION NO.)		LOT NO.		DATE	
4		C-382		14 MAR 51	
AREA (ANS NO.)	COUNTRY	PROVINCE	PLACE		
39M	FREE TERRITORY OF TRIESTE		ISOLA		
GEOGRAPHIC COORDINATES		MAP REFERENCE			
45 38N 13 42E		WAC 252			
TITLE					
DATE OF PICTURE		SOURCE OF PICTURE			
PRIB. 1950		25X1A			
CLASSIFICATION					
S/USO.O.					
CAPTIONED BY			VERIFIED BY		
CP			VB		
FORM NO. 60-53 SEP 1948					
CAPTION REPORT					
Sanitized - Approved For Release : CIA-RDP78-05867A000100080011-9					

Sanitized - Approved For Release : CIA-RDP78-05867A000100080011-9

CIA (PHOTO ACCESSION NO.)		C-382		14 MAR 51	
AREA (ANS NO.)	COUNTRY	PROVINCE	PLACE		
39M	FREE TERRITORY OF TRIESTE		PIRANO		
GEOGRAPHIC COORDINATES		MAP REFERENCE			
4532N 1336E		C			
TITLE					
DATE OF PICTURE		SOURCE OF			
Feb. 1950		25X1A			
CLASSIFICATION					
S/US.OO.					
CAPTIONED BY			VERIFIED BY		
CF			WAO		
FORM NO. 60-53		CAPTION REPORT			
SEP 1948		Sanitized - Approved For Release : CIA-RDP78-05867A000100080011-9			

Sanitized - Approved For Release : CIA-RDP78-05867A000100080011-9

CIA (PHOTO ACCESSION NO.)		LOT NO.	C-382		DATE	14 MAR 51	
AREA (AMS NO.)	39M	COUNTRY	FREE TERRITORY OF TRIESTE	PROVINCE	TRIESTE	PLACE	SICCIOLE
GEOGRAPHIC COORDINATES		45 28 N 13 38 E		MAP REFERENCE		STEELERS	
TITLE							
SALT BEDS CENTER BACKGROUND.							
DATE OF PICTURE		PROB. 1950		SOURCE OF PICTURE		25X1A	
CLASSIFICATION							
S/U.S.O.O.							
CAPTIONED BY				VERIFIED BY			
FORM NO. 60-53 SEP 1948							
Caption Report							

Sanitized - Approved For Release : CIA-RDP78-05867A000100080011-9

Sanitized - Approved For Release : CIA-RDP78-05867A000100080011-9

CIA (PHOTO ACCESSION NO.)				B-780				14 MAR 51 C			
AREA (ANS NO.)		COUNTRY		PROVINCE		PLACE					
7311M		DENMARK		COPENHAGEN		COPENHAGEN					
GEOGRAPHIC COORDINATES				MAP REFERENCE							
55 40 N 12 35 E				C							
TITLE											
GENERAL OFFICES AND LABORATORY OF TOPSOE											
CHEMICAL RESEARCH ORGANIZATION. ADDRESS:											
BAUNEGAARDSVEJ 73, HELLERUP.											
DATE OF PICTURE				SOURCE OF PICTURE				25X1A			
_____				[REDACTED]							
CLASSIFICATION											
C											
CAPTIONED BY						VERIFIED BY					
[Signature]						[Signature]					
FORM NO. 60-53				SEP 1948				CAPTION REPORT			
Sanitized - Approved For Release : CIA-RDP78-05867A000100080011-9											

Sanitized - Approved For Release : CIA-RDP78-05867A000100080011-9

CIA (PHOTO ACCESSION NO.)		LOT NO.	
221 M		C-395	
AREA (AMS NO.)		COUNTRY	PROVINCE
221 M		FINLAND	VAAASA
GEOGRAPHIC COORDINATES		PLACE	
6235N 2543E		AANEKOSKI	
TITLE		MAP REFERENCE	
AANEKOSKI PAPER MILL. SULPHATE AND ALCOHOL PLANTS.		NIS	
DATE OF PICTURE	SOURCE		
1150	25X1A		
CLASSIFICATION	CAPTIONED BY		
R	G/A		
FORM NO. 60-52	VERIFIED BY		
SEP 1948	DSE		
CAPTION REPORT			

Sanitized - Approved For Release : CIA-RDP78-05867A000100080011-9

Sanitized - Approved For Release - CIA-RDP78-05867A000100080011-9

CIA (PHOTO ACCESSION NO.)		C-395		14 MAR 51	
AREA (AMS NO.)	COUNTRY	PROVINCE	PLACE		
21M	FINLAND				
GEOGRAPHIC COORDINATES			MAP REFERENCE		
TITLE					
FINNISH PAPER MILLS					
DATE OF PICTURE		SOURCE OF			
1950		25X1A			
CLASSIFICATION					
R					
CAPTIONED BY			VERIFIED BY		
[Signature]			[Signature]		
FORM NO. 69-53 SEP 1949		CAPTION REPORT			
Sanitized - Approved For Release - CIA-RDP78-05867A000100080011-9		Sanitized - Approved For Release - CIA-RDP78-05867A000100080011-9			

ACCESS OR NO.

AREA (AMS NO.)

LOT NO.

Sanitized - Approved For Release : CIA-RDP78-05867

GEOGRAPHIC COORDINATES

Italy
N 4653 E 1031

DATE

20 MAR. 51

PROVINCE

TROAS

PLACE

HAUDERS

TITLE

DIRECTIONAL NORTHWEST. Piz MODIA IN BACKGROUND.


5194/BU

DATE OF PICTURE

1948

SOURCE OF

25X1A



CLASSIFICATION

CAPTURED BY

Conf.
SS

FORM NO. 60-53
SEP 1948

VERIFIED BY

CAPTION REPORT

For Release : CIA-RDP78-05867A000100080011

Sanitized - Approved For Release : CIA-RDP78-05867A000100080011-9

CIA (PHOTO ACCESSION NO.) 7051		DATE A-1018		A000100080011-9	
AREA (AMS NO.) 717M	COUNTRY Austria	PROVINCE TIROL	PLACE NAUDERS		
GEOGRAPHIC COORDINATES N4653 E1031		MAP REFERENCE Coord. file			
TITLE DIRECTION NORTHWEST.		Pr. M. 10001 111-8			
DATE OF PICTURE 1948		SOURCE OF PICTURE 25X1A			
CLASSIFICATION Conf	CAPTIONED BY 78/10			VERIFIED BY	
FORM NO. 60-53 SEP 1948					

5195/100

Sanitized - Approved For Release : CIA-RDP78-05867A000100080011-9

Sanitized - Approved For Release : CIA-RDP78-05867A000100080011-9

CIA (PHOTO) <i>A-728</i>				20 Mar. 51	
AREA (AMS NO.)	COUNTRY	PROVINCE	PLACE		
<i>717M</i>	<i>Austria</i>	<i>Tirol</i>	<i>PFUNDS</i>		
GEOGRAPHIC COORDINATES		MAP REFERENCE			
<i>N 46.59 E 10.33</i>		<i>Cond file</i>			
TITLE					
<i>Direction north-northeast. # VILLAGE of STUBEN ^{left}</i>					
<i>(left bank of Inn River) at St.</i>					
<i>5196/AU</i>					
DATE OF PICTURE		SOURCE OF PICTURE			
<i>1948</i>		<i>SECRET</i>			
CLASSIFICATION					
<i>Conf.</i>					
CAPTIONED BY			VERIFIED BY		
<i>9EB</i>					
FORM NO. 53 SEP 1948					
Sanitized - Approved For Release : CIA-RDP78-05867A000100080011-9					

Sanitized - Approved For Release : CIA-RDP78-05867A000100080011-9

Sanitized - Approved For Release : CIA-RDP78-05867A000100080011-9

CIA (PHOTO ACCESSION NO.)		A-728		DATE	20 Mar. 51
AREA (AMS NO.)	COUNTRY	PROVINCE	PLACE		
717M	Austria	TIROLO	RIED		
GEOGRAPHIC COORDINATES		MAP REFERENCE			
N47 03 E10 39		Card file			
TITLE					
DIRECTION) NORTHEAST.					
51977AU					
DATE OF PICTURE		SOURCE OF PICTURE			
1948		25X1A			
CLASSIFICATION					
CAPTIONED BY		VERIFIED BY			
Carli					
76B					
FORM NO. 60-53					
SEP 1948					

Sanitized - Approved For Release : CIA-RDP78-05867A000100080011-9

Sanitized - Approved For Release : CIA-RDP78-05867A000100080011-9

CIA (PHOTO ACCESSION NO.)		AREA (ANS NO.)		COUNTRY	PROVINCE	DATE
		A-728		Austria	Tirol	20 Mar. 51
GEOGRAPHIC COORDINATES		MAP REFERENCE		PLACE		
N 47 07 E 10 34		Wooden Road Bridge		LANDECK		
TITLE						
BURSCHLBRUCKE. BRIDGE SPAN 19m, 50; WIDTH 3m; MAXIMUM HEIGHT 3m.						
SPAN 19m, 50; WIDTH 3m; MAXIMUM HEIGHT 3m.						
See Ca 47655 for bridge surface.						
2947/AU						
DATE OF PICTURE		SOURCE OF PICTURE				
1948		25X1A				
CLASSIFICATION						
Conf.						
CAPTIONED BY						
JTB						
FORM NO. SEP 1948 60-53				VERIFIED BY		
CAPTION REF. 2947/AU						

Sanitized - Approved For Release : CIA-RDP78-05867A000100080011-9

Sanitized - Approved For Release : CIA-RDP78-05867A000100080011-9

CIA (PHOTO ACCESSION NO.)		7055	DOT NO.	A-728	DATE	20 Mar 51
AREA (AMS NO.)	COUNTRY	PROVINCE		PLACE		
717M	Austria	TIROL		LANDECK		
GEOGRAPHIC COORDINATES		MAP REFERENCE				
N 47 07 E 10 34		Card file				
TITLE						
BIRSCHLBRUCKE. WOODEN BRIDGE OVER INN RIVER.						
Span 19m, 50; WIDTH 3m; maximum HEIGHT 3m.						
See CIA 47654 for side view. DIRECTION north.						
2948/AU						
DATE OF PICTURE		SOURCE				
1948		25X1A				
CLASSIFICATION				VERIFIED BY		
Captioned by <i>Curly</i>						
FORM NO. 60-55 SEP 1948						

Sanitized - Approved For Release : CIA-RDP78-05867A000100080011-9

CIA (PHOTO ACCESSION NO.)		LOT NO.	
7256		11-128	
Sanitized - Approved For Release : CIA-RDP78-05867A000100080011-9			
AREA (ANS NO.)	COUNTRY	PROVINCE	DATE
117M	Austria	Tirol	20 Mar. 51
GEOGRAPHIC COORDINATES	MAP REFERENCE		PLACE
N 47 07 E 10 34	Coord. file		LANDECK
TITLE			
Usine DONAU CHEMIE (Vue de la route No. 1.)			2949/AD
DATE OF PICTURE	SOURCE OF PICTURE		
1948	25X1A		E.
CLASSIFICATION	[REDACTED]		
CAPTIONED BY	[REDACTED]		
FORM NO. SEP 1948 60-53	VERIFIED BY		
CAPTION REPORT			
Sanitized - Approved For Release : CIA-RDP78-05867A000100080011-9			

Sanitized Approved For Release - CIA-RDP78-00000

CIA (PHOTO ACCESSION NO.)	7857	LOT NO.	A-728	DATE	20 Mar. 51
AREA (AMS NO.)	117M	COUNTRY	Austria	PROVINCE	Tirol
GEOGRAPHIC COORDINATES	N 47 07	E 10 34	MAP REFERENCE	Land. file	PLACE
TITLE	Hainertel A.G. n.				
DATE OF PICTURE	1948	SOURCE OF PICTURE	25X1A	2950/AV	
CLASSIFICATION	[REDACTED]				
CAPTIONED BY	[REDACTED]				
FORM NO. SEP 1948 60-53	VERIFIED BY				CAPTION REPORT

Sanitized Approved For Release : CIA-RDP78-05867A000100080011

Sanitized - Approved For Release : CIA-RDP78-05867A000100080011-9

CIA (PHOTO ACCESSION NO.)		LOT NO.	
AREA (ANS NO.)	COUNTRY	PROVINCE	DATE
717M	Austria	Tirol	20 Mar. 51
GEOGRAPHIC COORDINATES		MAP REFERENCE	PLACE
N 47 07 E 10 34		Card-file	LANDECK
TITLE			
Usine textiles A.G. N.			295/AU
DATE OF PICTURE	SOURCE OF PICTURE		
1948	25X1A		
CLASSIFICATION			
CAPTIONED BY			
VERIFIED BY			

FORM NO. 60-53
SEP 1949

CAPTION REPORT Sanitized - Approved For Release : CIA-RDP78-05867A000100080011-9

Sanitized - Approved For Release : CIA-RDP78-05867A000100080011-9

CIA (PHOTO ACCESSION NO.)			
AREA (AMS NO.)	COUNTRY	PROVINCE	PLACE
717 M	Austria	Tirol	LANDECK
GEOGRAPHIC COORDINATES		MAP REFERENCE	
N 47 07 E 10 34		Coast file	
TITLE			
Hospital and monastery.			
DATE OF PICTURE		SOURCE	
1948		25X1A	
CLASSIFICATION			
Conf.			
CAPTIONED BY		VERIFIED BY	
JLB			
FORM NO. 60-53 SEP 1948			

2954/AU

Sanitized - Approved For Release : CIA-RDP78-05867A000100080011-9

Sanitized - Approved For Release : CIA-RDP78-05867A000100080011-9

CIA (PHOTO SESSION NO.)			
AREA (AMS NO.)	COUNTRY	PROVINCE	PLACE
717M	Austria	Tirol	20 Mar 51 REUTTE
GEOGRAPHIC COORDINATES		MAP REFERENCE	
N 47 30 E 10 43		Land file	
TITLE			
Hydroelectric power plant. See CIA 47662 and 47663 for related views.			
2861/80			
DATE OF PICTURE	SOURCE		
1948	[REDACTED]		
CLASSIFICATION			
Conf.			
CAPTIONED BY		VERIFIED BY	
JEP			

FORM NO. 60-53
SEP 1948

Sanitized - Approved For Release : CIA-RDP78-05867A000100080011-9

Sanitized - Approved For Release : CIA-RDP78-05867A000100080011-9

CIA (PHOTO ACCESSION NO.)		A-728		DATE	20 Mar. 51
AREA (ANS NO.)	COUNTRY	PROVINCE	PLACE		
717M	Austria	Tirol	REUTTE		
GEOGRAPHIC COORDINATES		MAP REFERENCE			
N 47 30 E 10 43		Cond. file			
TITLE					
Hydro electric power plant. See CIA 47661 and 47662 for related views.					
2863/AV					
DATE OF PICTURE		SOURCE OF			
1948		[REDACTED]			
CLASSIFICATION					
Conf.					
CAPTIONED BY			VERIFIED BY		
RB					
FORM NO. 60-53		CAPTION RECORD			
SEP 1948		Sanitized - Approved For Release : CIA-RDP78-05867A000100080011-9			

Sanitized - Approved For Release : CIA-RDP78-05867A000100080011-9

Sanitized - Approved For Release : CIA-RDP78-05867A000100080011-9

CIA (PHOTO ACCESSION NO.)

AREA (AMS NO.) *717M* COUNTRY *Austria* PROVINCE *Tirol* PLACE *20 Mar 51* *REUTTE*

GEOGRAPHIC COORDINATES *N47 30 E10 43* MAP REFERENCE *Coord. file*

TITLE *Generators at hydroelectric power plant. See CIA 47661 and 47662 for related views.*

2864/AU

DATE OF PICTURE *1948* SOURCE *25X1A*


CLASSIFICATION

CAPTIONED BY *Carb.* VERIFIED BY

FORM NO. 60-53 SEP 1948


Sanitized - Approved For Release : CIA-RDP78-05867A000100080011-9

Sanitized - Approved For Release : CIA-RDP78-05867A000100080011-9

CIA (PHOTOGRAPHIC) <i>A-728</i>			
AREA (AMS NO.)	COUNTRY	PROVINCE	PLACE
<i>717M</i>	<i>Austria</i>	<i>TIROL</i>	<i>20 Mar 51</i> <i>REUTTE</i>
GEOGRAPHIC COORDINATES		MAP REFERENCE	
<i>N 47 30 E 10 43</i>		<i>Road file</i>	
TITLE			
<i>2867/AU</i>			
<i>Haus de textiles AK: GES - LINDEGASSE. O.</i>			
DATE OF PICTURE	SOURCE OF PICTURE		
<i>1948</i>			
CLASSIFICATION			
CAPTIONED BY		VERIFIED BY	
<i>Carb...</i>			
FORM NO. 60-53 SEP 1948	CAPTION REPORT		

Sanitized - Approved For Release : CIA-RDP78-05867A000100080011-9

Sanitized - Approved For Release : CIA-RDP78-05867A000100080011-9

CIA (PHOTO) <i>H-728</i>				20 Mar 51	
AREA (AMS NO.)	COUNTRY	PROVINCE	PLACE		
<i>717M</i>	<i>Austria</i>	<i>Tirol</i>	<i>REUTTE</i>		
GEOGRAPHIC COORDINATES		MAP REFERENCE			
<i>N 47 30 E 10 43</i>		<i>Cond. file</i>			
TITLE					
<i>Crossroads in center of village. Highway route No. 76 to Kamp KEMPTEN AND FUSSEN, RIGHT. ROUTE No. 79 TO LESH, left. Direction northwest.</i>					
<i>2868/AU</i>					
DATE OF PICTURE	SOURCE OF PHOTO				
<i>1948</i>					
CLASSIFICATION					
<i>Conf.</i>					
CAPTIONED BY			VERIFIED BY		
<i>JEB</i>					
FORM NO. 60-53 SEP 1948	CAPTION REPORT				
Sanitized - Approved For Release : CIA-RDP78-05867A000100080011-9					

Sanitized - Approved For Release - CIA-RDP78-05867A000100080011-9

AREA (AMS NO.) *217M* COUNTRY *A-728* PROVINCE *20 Mar 51* PLACE *REUTTE*
GEOGRAPHIC COORDINATES *N 47 30 E 10 43* MAP REFERENCE *Coord file*

TITLE

Usine de textiles AK: Ges LINDEGASSE. S.E. 2870/AU

DATE OF PICTURE *1948* SOURCE OF PICTURE *25X1A*

CLASSIFICATION *Conf.*
CAPTIONED BY *[Signature]* VERIFIED BY

FORM NO. 60-53
Sanitized - Approved For Release - CIA-RDP78-05867A000100080011-9

Sanitized - Approved For Release : CIA-RDP78-05867A000100080011-9

AREA (AMB)	LOT NO	DATE
217 M	A-728	21 Mar 51
COUNTRY	PROVINCE	PLACE
Quatin	TIRAL	REUTTE
GEOGRAPHIC COORDINATES	MAP REFERENCE	
N 47 30 E 10 43	Coord. file	
TITLE	DIRECTION SOUTH.	
RAILROAD STATION.		
DATE OF PICTURE	SOURCE OF PICTURE	
1948	25X1A	2871/AU
CLASSIFICATION		
Conf.		
CAPTIONED BY		
PEB		
FORM NO. SEP 1946 60-53	VERIFIED BY	

Sanitized - Approved For Release : CIA-RDP78-05867A000100080011-9

Sanitized - Approved For Release : CIA-RDP78-05867A000100080011-9

CIA (PHOTO ACCESSION NO.) **47668** LOT NO. **A-728** **26 Mar 51**

AREA (ANS NO.) **717M** COUNTRY **Austria** PROVINCE **TIROL** PLACE **REUTTE**

GEOGRAPHIC COORDINATES **N 47 30 E 10 43** MAP REFERENCE **COORD FILE**

TITLE **Post Office & garage.**

2872/AV


DATE OF PICTURE **1948** SOURCE OF PICTURE **25X1A**

CLASSIFICATION

CAPTIONED BY **Carf. JCB** VERIFIED BY

FORM NO. **60-50** SEP 1948 CAPTION REPORT **Sanitized - Approved For Release : CIA-RDP78-05867A000100080011-9** GPO 16-57285-1

Sanitized - Approved For Release : CIA-RDP78-05867A000100080011-9

CIA (PHOTO) <i>A-728</i>				DATE <i>21 MAR 51</i>	
AREA (AMS NO.)	COUNTRY	PROVINCE	PLACE		
<i>717M</i>	<i>Austria</i>	<i>TIROL</i>	<i>LANDECK</i>		
GEOGRAPHIC COORDINATES		MAP REFERENCE			
<i>N 47 07 E 10 34</i>		<i>COORD - FILE</i>			
TITLE					
<i>GERBERBRUCKE. Wooden bridge over INN RIVER.</i>					
<i>SPAN 27m; WIDTH 3m, 2.50. Direction south.</i>					
<i>See CIA 47670 for bridge surface.</i>					
<i>2882/AU</i>					
DATE OF PICTURE		SOURCE OF PICTURE			
<i>1948</i>		<i>25X1A</i> 			
CLASSIFICATION					
CAPTIONED BY <i>CRB</i>			VERIFIED BY		
FORM NO. <i>60-53</i> SEP 1948					

Sanitized - Approved For Release : CIA-RDP78-05867A000100080011-9

Sanitized - Approved For Release : CIA-RDP78-05867A000100080011-9

CIA (PHOTO ACCESSION NO.)		LOT NO.	
47670		A-728	
AREA (AMS NO.)	COUNTRY	PROVINCE	PLACE
7177	Austria	Tirol	LANDECK
GEOGRAPHIC COORDINATES		MAP REFERENCE	
N47 07 E 10 34		Coord. file	
TITLE			
GERBERBRUCKE. Wooden bridge over INN RIVER.			
Span 27m; WIDTH 3m, 250. Direction east. See			
CIA 47669 for side view.			
2883/AU			
DATE OF PICTURE		SOURCE OF PICTURE	
1948		25X1A	
CLASSIFICATION			
CAPTIONED BY		VERIFIED BY	
Conf. JCB			
FORM NO. 60-50 SEP 1948		CAPTION REPORT	

Sanitized - Approved For Release : CIA-RDP78-05867A000100080011-9

Sanitized - Approved For Release : CIA-RDP78-05867A000100080011-9

CIA PHOTO NO. 47671		A-728		21 Mar. 51	
AREA (AMS NO.)	COUNTRY	PROVINCE	PLACE		
717M	Austria	TIROL	LANDECK		
GEOGRAPHIC COORDINATES		MAP REFERENCE			
N47 07 E10 34		Coord. file			
TITLE					
Entrance to town town on road to NAUDERS.					
Direction north.					
2884/AV					
DATE OF PICTURE		SOURCE OF PICTURE			
1948		25X1A			
CLASSIFICATION					
Conf.					
CAPTIONED BY			VERIFIED BY		
[Signature]					
FORM NO. 60-53		CAPTION REPORT			
SEP 1948		Sanitized - Approved For Release : CIA-RDP78-05867A000100080011-9			

Sanitized - Approved For Release : CIA-RDP78-05867A000100080011-9

CIA (PHOTO ACCESSION NO.)		LOT NO.		DATE	
47672		A-728		21 Mar. 51	
AREA (AMS NO.)	COUNTRY	PROVINCE	PLACE		
717M	Austria	Tirol	LANDECK		
GEOGRAPHIC COORDINATES		MAP REFERENCE			
N 47 07 E 10 34		Coord. file			
TITLE					
Narrow section of route from from MAUDERS. South entrance to town.					
DATE OF PICTURE					
1948		SOURCE OF PICTURE			
		25X1A			
CLASSIFICATION					
CAPTIONED BY			VERIFIED BY		
Conf. FUB					

2885/AC

FORM NO. 60-52
SEP 1948

Sanitized - Approved For Release : CIA-RDP78-05867A000100080011-9

CAPTION REPORT

15-4728-1

Sanitized - Approved For Release : CIA-RDP78-05867A000100080011-9

CIA (PHOTO ACCESSION NO.)		LOT NO.	
47673		A-728	
AREA (AMS NO.)	COUNTRY	PROVINCE	PLACE
717M	Austria	TIROL	PATSCH (NR)
GEOGRAPHIC COORDINATES		MAP REFERENCE	
N47 12 E 1125		COORD FILE	
TITLE			
SILWERK CENTRAL HYDROELECTRIC POWER PLANT.			
Old CONDUIT LINE. Direction west.			
2814/AU			
DATE OF PICTURE		SOURCE OF PICTURE	
1948		25X1A	
CLASSIFICATION			
Conf.			
CAPTIONED BY		VERIFIED BY	
JLB			
FORM NO. 50-80 SEP 1948			
CAPTION REPORT			

Sanitized - Approved For Release : CIA-RDP78-05867A000100080011-9

Sanitized - Approved For Release : CIA-RDP78-05867A000100080011-9

CIA (PHOTO ACCESSION NO.)		LOT NO.	
		A-728	
A-FA (AMS NO.)	COUNTRY	PROVINCE	PLACE
71714	Austria	Tirol	PATSCH (NR)
GEOGRAPHIC COORDINATES		MAP REFERENCE	
N47 12 E 11 25		COORD FILE	
TITLE			
Main Building of SILLWERK CENTRAL HYDROELECTRIC POWER PLANT. DIRECTION NORTHEAST.			
2818/AU			
DATE OF PICTURE	SOURCE OF PICTURE		
1948	25X1A		
CLASSIFICATION			
Conf.			
CAPTIONED BY		VERIFIED BY	
JEB			
FORM NO. 8FP 1248	CAPTION REPORT		

Sanitized - Approved For Release : CIA-RDP78-05867A000100080011-9

Sanitized - Approved For Release - CIA-RDP78-05867A000100080011-9

CIA (PHOTO ACCESSION NO.)				4-128				21 Nov 51			
AREA (AMS NO.)		COUNTRY		PROVINCE		PLACE					
71701		Austria		Tirol		PATSCH (NR)					
GEOGRAPHIC COORDINATES						MAP REFERENCE					
N 4712 E 1125						Coand bilo					
TITLE											
Generator in Sillwerts cent hydro elect. power plant.											
2819/AV											
25X1A											
DATE OF PICTURE				SOURCE OF PICTURE							
1948				[REDACTED]							
CLASSIFICATION											
Conf											
CAPTIONED BY						VERIFIED BY					
JEB											
FORM NO. 1 SEP 1949											
Caption Report											
Sanitized - Approved For Release - CIA-RDP78-05867A000100080011-9											

Sanitized - Approved For Release : CIA-RDP78-05867A000100080011-9

CIA (PHOTO ACCESSION NO.) 47676		LOT NO. A-728		DATE 21 Mar. 51	
AREA (ANS NO.) 717M	COUNTRY Austria	PROVINCE Tirol	PLACE INNSBRUCK		
GEOGRAPHIC COORDINATES N 47 16 E 11 23		MAP REFERENCE Coord. file			
TITLE Highway Route No. 38 between Innsbruck and Gls. Bridge over SILL RIVER ON HIGHWAY ROUTE No. 38 between INNSBRUCK AND GLS. TRAM ROUTE OF TRAMWAY No. 6. Direction north. See CIA 47677 for bridge surface.					
DATE OF PICTURE 1948		SOURCE OF PICTURE 25X1A			
CLASSIFICATION Conf					
CAPTIONED BY [Signature]			VERIFIED BY		
FORM NO. 69-53 SEP 1948 Sanitized - Approved For Release : CIA-RDP78-05867A000100080011-9					

2821/AU

CAPTION REPORT

Sanitized - Approved For Release : CIA-RDP78-05867A000100080011-9

CIA (PHOTO ACCESSION NO.)		TOY NO.		DATE	
47677		A-728		21 Mar. 51	
AREA (ANS NO.)	COUNTRY	PROVINCE	PLACE		
717M	Austria	Tirol	INNSBRUCK		
GEOGRAPHIC COORDINATES		MAP REFERENCE			
N4716 E1123		Coadfile			
TITLE					
Reinforced concrete bridge of tramway No. 6 and highway route No. 38 (INNSBRUCK-IBLS) OVER SILL RIVER. Direction west. See CIA 47676 for side view.					
2822/AU					
DATE OF PICTURE		SOURCE OF PICTURE			
1948		25X1A			
CLASSIFICATION					
Conf.					
CAPTIONED BY			VERIFIED BY		
JLB					
FORM NO. 60-53		CAPTION REPORT			
SEP 1948		Sanitized - Approved For Release : CIA-RDP78-05867A000100080011-9			

Sanitized - Approved For Release : CIA-RDP78-05867A000100080011-9

CIA (PHOTO ACCESSION NO.)		LOT NO.	
47678		A-728	
AREA (AMS NO.)	COUNTRY	PROVINCE	PLACE
717M	Austria	Tirol	INNSBRUCK
GEOGRAPHIC COORDINATES		MAP REFERENCE	
N 47 16 E 11 23		Coord. file	
TITLE			
SAGGEN DISTRICT FROM HUNGERBURG BAHN RAILROAD STATION. From MULHAU BRIDGE OVER INN-RIVER. Community of SISTERS of BEATIFICATION. Direction southeast.			
			2823/AU
DATE OF PICTURE	SOURCE OF		
1948	[REDACTED]		
CLASSIFICATION	25X1A		
CAPTIONED BY	VERIFIED BY		
Conf. JWB			

Sanitized - Approved For Release : CIA-RDP78-05867A000100080011-9

CIA (PHOTO ACQUISITION) 47679		PROVINCE A-728		PLACE 21 Mar 51
AREA (AMS NO.) 7174	COUNTRY Austria	PROVINCE Tirol	PLACE INNSBRUCK	
GEOGRAPHIC COORDINATES N4716 E1123		MAP REFERENCE Cond. file		
TITLE HERZERGOG EUGENSTRASSE. HAYDNPLATZ, RIGHT.				
DIRECTION AL NORTH.				
282470				
DATE OF PICTURE 1948		SOURCE OF PHOTO 25X1A		
CLASSIFICATION				
CAPTIONED BY Conf. JEB		VERIFIED BY		
FORM NO. 60-53		CAPTION REPORT		
SEP 1948		GPO 16-62783-1		

Sanitized - Approved For Release : CIA-RDP78-05867A000100080011-9

Sanitized - Approved For Release : CIA-RDP78-05867A000100080011-9

CIA (PHOTO) <i>47680</i>				AREA (AMS NO.) <i>A-728</i>				DATE <i>24 Mar 51</i>			
COUNTRY <i>Austria</i>				PROVINCE <i>Tirol</i>				PLACE <i>INNBRUCK</i>			
GEOGRAPHIC COORDINATES <i>N 47 16 E 11 23</i>				MAP REFERENCE <i>Cond. file</i>				TITLE <i>CLAUDIAPLATZ. DIRECTION north-northeast.</i>			
DATE OF PICTURE <i>1948</i>				SOURCE OF <i>25X1A</i>				<i>2825/BU</i>			
CLASSIFICATION <i>Conf.</i>				CAPTION <i>YEB</i>				VERIFIED BY			
FORM NO. <i>68-53</i>				CAPTION REPORT				Sanitized - Approved For Release : CIA-RDP78-05867A000100080011-9			

Sanitized - Approved For Release : CIA-RDP78-05867A000100080011-9

CIA (PHOTO ACCESSION NO.)		47681		A-728		21 Mar. 51	
AREA (AMS NO.)	COUNTRY	PROVINCE	PLACE				
717M	Austria	Tirol	INNISBRUCK				
GEOGRAPHIC COORDINATES		MAP REFERENCE					
N 47 16 E 1123		Coord file					
TITLE							
CLAUDIASTRASSE, Building of DIRECTOR OF RAIL INNISBRUCK RAIL							
ROADS, RIGHT. DIRECTION north-northeast							
2826/AU							
DATE OF PICTURE		SOURCE OF PICTURE		25X1A			
1948		[REDACTED]					
CLASSIFICATION							
Confidential							
CAPTIONED BY				VERIFIED BY			
[Signature]							
FORM NO. 60-53		SEP 1948		CAPTION REPORT			

Sanitized - Approved For Release : CIA-RDP78-05867A000100080011-9

Sanitized - Approved For Release : CIA-RDP78-05867A000100080011-9

CIA (PHOTO NUMBER)		47682		A-728		DATE		21 Mar. 51	
AREA (ANS NO.)		717M		COUNTRY		TIROL		PROVINCE	
GEOGRAPHIC COORDINATES		N47 16 E11 23		MAP REFERENCE		CARD FILE		PLACE	
TITLE		KUESTEIN - BRENNER RAILROAD VIADUCT ALONG INGENIEUR ETZEL STRASSE. DIRECTION east.							
DATE OF PICTURE		1948		SOURCE OF PICTURE		25X1A		2827/AN	
CLASSIFICATION		Cautious							
CAPTIONED BY		JFB		VERIFIED BY					
FORM NO. 60-53 SEP 1946		CAPTION REPORT							

Sanitized - Approved For Release : CIA-RDP78-05867A000100080011-9

Sanitized - Approved For Release : CIA-RDP78-05867A000100080011-9

ILLEGIB


Sanitized - Approved For Release : CIA-RDP78-05867A000100080011-9

Sanitized - Approved For Release : CIA-RDP78-05867A000100080011-9

CIA (PHOTO ACCESSION NO.) 47884		LOT NO. A-728		DATE 21 Mar. 51	
AREA (ANS NO.) 71707	COUNTRY Austria	PROVINCE TIROL	PLACE INNISBRUCK		
GEOGRAPHIC COORDINATES N 4716 E 11 23		MAP REFERENCE Good file			
TITLE KAISERJAGERSTRASSE, CENTER. DIRECTION NORTHEAST.					
2828/AU					
DATE OF PICTURE 1948		SOURCE OF PICTURE 25X1A			
CLASSIFICATION Conf.					
CAPTIONED BY JTB			VERIFIED BY		

FORM NO. 60-53 SEP 1948 Sanitized - Approved For Release : CIA-RDP78-05867A000100080011-9

Sanitized - Approved For Release - CIA-RDP78-05867A000100080011-9

CIA (PHOTO ACCESSION NO.) 47686		EST. NO. A-728		DATE 21 MAR. 51	
AREA (AMS NO.) 717M	COUNTRY Austria	PROVINCE TIROL	PLACE REUTTE ✓		
GEOGRAPHIC COORDINATES N 47 30 E 10 43		MAP REFERENCE Landfile			
TITLE Railroad station - Junction north.					
2854/AV					
DATE OF PICTURE 1948		SOURCE OF PICTURE 25X1A 			
CLASSIFICATION					
CAPTIONED BY Lanf. gjp			VERIFIED BY		
FORM NO. 60-53 SEP 1948					

Sanitized - Approved For Release - CIA-RDP78-05867A000100080011-9

Sanitized - Approved For Release : CIA-RDP78-05867A000100080011-9

CIA (PHOTO AC)		DATE	
AREA (AMS NO.) 47687	COUNTRY A-728	PROVINCE	PLACE 2 Mar. 51
GEOGRAPHIC COORDINATES 71209	COUNTRY Austria	PROVINCE TIROL	PLACE REUTTE
GEOGRAPHIC COORDINATES N 47.30 E 10.43		MAP REFERENCE Coad-file	
TITLE OST-BRAU BREWERY - BAHNHOFSTRASSE. DIRECTION south.			
DATE OF PICTURE 1948		SOURCE OF PICTURE 25X1A	
CLASSIFICATION Conf.			
CAPTIONED BY JEB		VERIFIED BY	

2855/AW

FORM NO. 60-53
SEP 1949

Sanitized - Approved For Release : CIA-RDP78-05867A000100080011-9

CIA (PHOTO ACQUISITION) FILE NO. 47688		ROLL NO. A-728		DATE 21 MAR 51
AREA (AMS NO.) 717M	COUNTRY Austria	PROVINCE TIROL	PLACE REUTE	
GEOGRAPHIC COORDINATES N47 30 E 10 43		MAP REFERENCE Good file		
TITLE HIGHWAY ROUTE No. 76 NORTH ENTRANCE TO TOWN.				
2856/AV				
DATE OF PICTURE 1948	SOURCE OF PHOTO 25X1A			
CLASSIFICATION Conf				
CAPTIONED BY JEB	VERIFIED BY			
FORM NO. 60-53 SEP 1948	CAPTION REPORT			

Sanitized - Approved For Release : CIA-RDP78-05867A000100080011-9

CIA (PHOTO ACCESSION NO.)			
47689	7728	21 Mar. 51	
AREA (AMS NO.)	COUNTRY	PROVINCE	PLACE
717M	Austria	Tirol	REUTE
GEOGRAPHIC COORDINATES		MAP REFERENCE	
N4730 E1043		Coord. file	
TITLE			
POST OFFICE. TELEGRAPH and telephone exchange.			
Direction northwest.			
2857/AU			
DATE OF PICTURE	SOURCE OF PHOTO		
1948	25X1A		
CLASSIFICATION			
Capt.			
CAPTIONED BY		VERIFIED BY	
JLB			
FORM NO. 60-52 SEP 1948	CAPTION REPORT		
Sanitized - Approved For Release : CIA-RDP78-05867A000100080011-9			

Sanitized - Approved For Release : CIA-RDP78-05867A000100080011-9

CIA (PHOTO ACCESSION NO.) 47690		LOT NO. A-728		DATE 2 Mar. 51	
AREA (AMS NO.) 71704	COUNTRY Austria	PROVINCE TIROL	PLACE REUTE		
GEOGRAPHIC COORDINATES N4730 E1043		MAP REFERENCE Coord. file			
TITLE Direction west. Part 1 of 2 part panorama.					
2858/AV					
DATE OF PICTURE 1948	SOURCE OF PHOTO 25X1A [REDACTED]				
CLASSIFICATION Conf.	VERIFIED BY				
CAPTIONED BY [Signature]	[REDACTED]				
FORM NO. 6 SEP 1948	CAPTION REPORT				1-2225-1

Sanitized - Approved For Release : CIA-RDP78-05867A000100080011-9

Sanitized - Approved For Release : CIA-RDP78-05867A000100080011-9

CIA (PHOTO ACCESSION NO.) 47690 LOT NO. A-728 21 Mar 57

ARZA (AMS NO.) 717M COUNTRY Austria PROVINCE TIROL PLACE REUTE

GEOGRAPHIC COORDINATES N 47 30 E 10 43 MAP REFERENCE Coord file

TITLE Direction west-northwest. Part 2 of 2 part
panorama.

2859/100

25X1A

DATE OF PICTURE 11948 SOURCE OF P [REDACTED]

CLASSIFICATION Capt. RB VERIFIED BY

FORM NO. 60-53 Sanitized - Approved For Release : CIA-RDP78-05867A000100080011-9

Sanitized - Approved For Release : CIA-RDP78-05867A000100080041-9

CIA (PHOTO ACCESSION NO.) 47691		LOT NO. A-728		PLACE Route	
AREA (AMS NO.) 717M		COUNTRY Quetzal		PROVINCE Tirac	
GEOGRAPHIC COORDINATES N 47 30 E 10 43		MAP REFERENCE Cond-file			
TITLE Highway Route No. 76. Southeast entrance to town.					
2860/AV					
DATE OF PICTURE 1948		SOURCE OF PICTURE [REDACTED]			
CLASSIFICATION Conf		VERIFIED BY			
CAPTIONED BY [Signature]		CAPTION REPORT			
FORM NO. 60-53 SEP 1948					

Sanitized - Approved For Release : CIA-RDP78-05867A000100080041-9

Sanitized - Approved For Release : CIA-RDP78-05867A000100080011-9

CIA (PHOTO ACCESSION NO.) 47692		LOT NO. A-728	PROVINCE TIRAC	PLACE HALLER (NP) HALLER
AREA (AMS NO.) 217M	COUNTRY Austria	MAP REFERENCE Coord file 2-5 West		
GEOGRAPHIC COORDINATES N4730 E1036		TITLE Highway Route No. 78. Direction north to border Austria - German border station visible in distance.		
DATE OF PICTURE 1948		SOURCE OF PHOTO 25X1A		
CLASSIFICATION Conf	CAPTIONED BY gsp		VERIFIED BY	
FORM NO. 1 SEP 1948				

Sanitized - Approved For Release : CIA-RDP78-05867A000100080011-9


Sanitized - Approved For Release : CIA-RDP78-05867A000100080011-9

CIA (PHOTO ACCESSION NO.)		LOT NO.		DATE	
47693		A-728		21 MAR 51	
AREA (AMS NO.)	COUNTRY	PROVINCE	PLACE		
717M	Austria	TIROL	GAICHT (NR)		
GEOGRAPHIC COORDINATES		MAP REFERENCE			
N 47 28 E 1037		2-5 / 1mst			
TITLE					
HIGHWAY ROUTE No. 80. Results of avalanche at kilometre point 12,100. South of village.					
Direction north.					
1274/80					
25X1A					
DATE OF PICTURE	SOURCE				
1948	[REDACTED]				
CLASSIFICATION	VERIFIED BY				
Conf.	[REDACTED]				
CAPTIONED BY	[REDACTED]				
FORM NO. 60153					
SEP 1948					
CAPTION REPORT					
Sanitized - Approved For Release : CIA-RDP78-05867A000100080011-9					

Sanitized - Approved For Release : CIA-RDP78-05867A000100080011-9

CIA (PHOTO ACCESSION NO.) 47694	LOT NO. A-728	DATE 21 MAR 51
AREA (AMS NO.) 717M	COUNTRY Austria	PROVINCE TIROL
GEOGRAPHIC COORDINATES N 47 27 E 10 39		PLACE WEISSENBACH
TITLE HIGHWAY Route No. 79. Wooden bridge over WEISSENBACH. SPAN 19m, 30. Direction north east.		
1269/AV		
DATE OF PICTURE 1948	SOURCE OF PIC 25X1A	
CLASSIFICATION Conf	VERIFIED BY	
CAPTIONED BY [Signature]	CAPTION REPORT	
FORM NO. SEP 1948 60-35	Sanitized - Approved For Release : CIA-RDP78-05867A000100080011-9	

Sanitized - Approved For Release : CIA-RDP78-05867A000190080011-9

CIA (PHOTO ACCESSION NO.)		LOT NO.	
47695		A-728	
AREA (AMS NO.)	COUNTRY	PROVINCE	PLACE
217M	Austria	TIROL	REUTTE
GEOGRAPHIC COORDINATES		MAP REFERENCE	
N 47.30 E 1043		Coord. file	
TITLE			
HIGHWAY ROUTE No. 79. Reinforced concrete bridge over LECH RIVER at 13 kilometer point ⁷⁷³⁰⁰ . Span 112m. Direction east. See CIA 47696 for side view.			
127/AV			
25X1A			
DATE OF PICTURE	SOURCE OF		
1948			
CLASSIFICATION	VERIFIED BY		
Conf.			
CAPTIONED BY	CAPTION REPORT		
JFB			
FORM NO. 80-53 SEP 1948	Sanitized - Approved For Release : CIA-RDP78-05867A000100080011-9		

Sanitized - Approved For Release : CIA-RDP78-05867A000100080011-9

CIA (PHOTO ACCESSION NO.)		LOT NO.		PLACE	
47696		A-728		ZIMAR 51	
AREA (ANS NO.)	COUNTRY	PROVINCE	PLACE		
717M	Austria	Tirol	REUTTE		
GEOGRAPHIC COORDINATES		MAP REFERENCE			
N 47 30 E 10 43		Coord file			
TITLE					
HIGHWAY ROUTE No. 79. Reinforced concrete bridge over LECM RIVER at kilometer point 27,300. Span 112 m. Direction north-northeast. See RA 47695 for bridge surface.					
1272/AV					
DATE OF PICTURE		SOURCE OF			
1948		[REDACTED]			
CLASSIFICATION					
Conf.					
CAPTIONED BY			VERIFIED BY		
[Signature]			[Signature]		
CAPTION REPORT					
FORM NO. 1 SEP 1948					

Sanitized - Approved For Release : CIA-RDP78-05867A000100080011-9

Sanitized - Approved For Release : CIA-RDP78-05867A000100080011-9

CIA (PHOTO ACCESSION NO.) 47697		LOT NO. A-728		DATE 21 MAR. 51	
AREA (AMS NO.) 717M	COUNTRY Austria	PROVINCE TIROL	PLACE GAICHT (NR)		
GEOGRAPHIC COORDINATES N 4728 E 1037			MAP REFERENCE 2.5 / MST		
TITLE Highway Route No. 80. Wooden bridge over ACHSE BACH at kilometer point 13,900. Span 10m, 6.0. Direction west					
1275/AV					
DATE OF PICTURE 1948		SOURCE OF PHOTO 25X1A			
CLASSIFICATION Conf.			VERIFIED BY		
CAPTIONED BY			CAPTION REPORT		
FORM NO. 1 SEP 1948					

Sanitized - Approved For Release : CIA-RDP78-05867A000100080011-9

Sanitized - Approved For Release : CIA-RDP78-05867A000100080011-9

CIA (PHOTO ACCESSION NO.)		LOT NO.		DATE	
47698		A-728		21 Mar 51	
AREA (AMS NO.)	COUNTRY	PROVINCE	PLACE		
717M	Austria	TIROL	GAICHT (NR)		
GEOGRAPHIC COORDINATES		MAP REFERENCE			
N 47 28 E 10 37		2-5 Quast			
TITLE					
Highway Route No. 80. Wooden bridge over ACHE BACH - SPAN 9m, 70. Direction east-northeast. at kilometer point 15.					
1276/AU					
25X1A					
DATE OF PICTURE		SOURCE OF PHOTO			
1948		[REDACTED]			
CLASSIFICATION			VERIFIED BY		
Conf.			[REDACTED]		
CAPTIONED BY			CAPTION REPORT		
[REDACTED]			[REDACTED]		

Sanitized - Approved For Release : CIA-RDP78-05867A000100080011-9

Sanitized - Approved For Release : CIA-RDP78-05867A000100080011-9

CIA (PHOTO ACCESSION NO.) 47699		A-728		21 MAR.	
AREA (AMS NO.) 7174	COUNTRY Austria	PROVINCE TIROL	PLACE KIENZE (VR)		
GEOGRAPHIC COORDINATES N 47 30 E 10 30		MAP REFERENCE F. X. 15 FUSSEN			
TITLE Highway Route No. 80. Wooden bridge over VILS RIVER at kilometer point 26, 100. Span 10 m, 50. Direction west-northwest. west-northwest.					
1277/AU					
DATE OF PICTURE 1948		SOURCE OF PHOTO 25X1A			
CLASSIFICATION Conf. & B			VERIFIED BY		
CAPTIONED BY			CAPTION REPORT		
FORM NO. 1 SEP 1946		Sanitized - Approved For Release : CIA-RDP78-05867A000100080011-9			

Sanitized - Approved For Release : CIA-RDP78-05867A000100080011-9

CIA (PHOTO ACCESSION NO.)		LOT NO.	
47700		A-728	
AREA (ANS NO.)	COUNTRY	PROVINCE	PLACE
217M	Austria	TIROL	ZOBLEN (NR)
GEOGRAPHIC COORDINATES		MAP REFERENCE	
N4730 E1028		C 2 X-5 FUSSEN	
TITLE			
HIGHWAY Route No. 80. Wooden bridge over Vils River AT KILOMETER POINT 28. Span 9m, 80. Direction northwest.			
1278/AU			
DATE OF PICTURE	SOURCE OF		
1948	[REDACTED]		
CLASSIFICATION	25X1A		
CAPTIONED BY	VERIFIED BY		
Carly [Signature]	[Signature]		
FORM NO. 10 SEP 1948	CAPTION REPORT		
Sanitized - Approved For Release : CIA-RDP78-05867A000100080011-9			

Sanitized - Approved For Release : CIA-RDP78-05867A000100080011-9

CIA (PHOTO ACCESSION NO.) 47701		LOT NO. A-728		21 Mar 51	
AREA (AMS NO.) 717M	COUNTRY Austria	PROVINCE TIROL	PLACE UNT-PINSWANG (WS)		
GEOGRAPHIC COORDINATES N 4733 E 10 40		MAP REFERENCE Y-5 FUSSEN			
TITLE HIGHWAY ROUTE No. 86. ULRICH'S BRUCKE. Single arch concrete bridge over LECH RIVER at kilometer point 69,700. Span 35m, 12; WIDTH 4m, 40. Direction east-northeast. See CIA 47702 for side view.					
DATE OF PICTURE 1948				SOURCE 25X1A [REDACTED]	
CLASSIFICATION Conf			VERIFIED BY		
CAPTIONED BY JEB			CAPTION REPORT		
FORM NO. 60 158 Sanitized - Approved For Release : CIA-RDP78-05867A000100080011-9					

Sanitized - Approved For Release : CIA-RDP78-05867A000100080011-9

CIA (PHOTO ACCESSION NO.)		LOT NO.	DATE	
47702		A-728	21 MAR 51	
AREA (AMS NO.)	COUNTRY	PROVINCE	PLACE	
717M	Austria	TIROL	UNT-PINSWAALG (BR)	
GEOGRAPHIC COORDINATES		MAP REFERENCE		
N 47 33 E 10 40		Y-5 FUSSEN		
TITLE				
HIGHWAY ROUTE No. 86. ULRICH'S BRUCKE. Single arch concrete bridge over LECH RIVER at kilometer point 69,700. Span 35 m. 12; WIDTH 4m, 40. Direction north-northwest. See CIA 47701 for bridge surface.				
DATE OF PICTURE		SOURCE OF		
1948		25X1A [REDACTED]		
CLASSIFICATION		VERIFIED BY		
Conf. JEB		[REDACTED]		
CAPTIONED BY		CAPTION REPORT		
FORM NO. SEP 1949 60-55		Sanitized - Approved For Release : CIA-RDP78-05867A000100080011-9		

Sanitized - Approved For Release - CIA-RDP78-05867A000100080011-9

CIA (PHOTO ACCESSION NO.) 47703		LOT NO. A-708		DATE 22 Mar. 51	
AREA (AMS NO.) 7174	COUNTRY Austria	PROVINCE TIROL	PLACE VILS (AIR)		
GEOGRAPHIC COORDINATES N 47.33 E 10.38		MAP REFERENCE Y-5 FUSSEN			
TITLE HIGHWAY ROUTE No. 76. STEEL GIRDERED BRIDGE ^{WOODEN} OVER KULH BACH. SPAN 6m. Direction north-northwest. Kilometer point 73,750.					
1284/PU					
DATE OF PICTURE 1948		SOURCE 25X1A			
CLASSIFICATION Conf.					
CAPTIONED BY JTB			VERIFIED BY		
FORM NO. 53 SEP 1948					


Sanitized - Approved For Release - CIA-RDP78-05867A000100080011-9

Sanitized - Approved For Release : CIA-RDP78-05867A000100080011-9

CIA (PHOTO ACCESSION NO.)		LOT NO.	
47704		A-728	
AREA (AMS NO.)	COUNTRY	PROVINCE	PLACE
717M	Austria	TIROL	VILS
GEOGRAPHIC COORDINATES		MAP REFERENCE	
N 4733 E 10 38		Y-5 FUSSEN	
TITLE			
HIGHWAY ROUTE No. 76 passing under aerial cableway at kilometer point 72, 700. MAXIMUM HEIGHT 4m; WIDTH 6m. Direction east.			
1285/AU			
DATE OF PICTURE		SOURCE OF PHOTO	
1948		[REDACTED]	
CLASSIFICATION		VERIFIED BY	
Capt. [Signature]		[Signature]	
CAPTIONED BY		CAPTION REPORT	
[Signature]		[Signature]	
FORM NO. 1 SEP 1948			

Sanitized - Approved For Release : CIA-RDP78-05867A000100080011-9

Sanitized - Approved For Release : CIA-RDP78-05867A000100080011-9

CIA (PHOTO ACCESSION NO.)		LOT NO.		PLACE	
47705		A-728		22 Mar 51	
AREA (AMS NO.)	COUNTRY	PROVINCE	MAP REFERENCE		
717 M	Austria	Tirol	VILS		
GEOGRAPHIC COORDINATES		MAP REFERENCE			
N 47 33 E 10 38		PY-5 FUSSEN			
TITLE					
HIGHWAY ROUTE No. 76. 5 NARROW S TURN IN					
village at kilometer point 72, 600. WIDTH 4m.					
Direction southeast.					
1286/BU					
25X1A					
DATE OF PICTURE		SOURCE OF			
1948					
CLASSIFICATION			VERIFIED BY		
Captioned by <i>Camb</i>			---		
FORM NO. SEP 1948			CAPTION REPORT		

Sanitized - Approved For Release : CIA-RDP78-05867A000100080011-9

Sanitized - Approved For Release : CIA-RDP78-05867A000100080011-9

CIA (PHOTO ACCESSION NO.) 47706		LOT NO. A-728	DATE 22 Mar. 51
AREA (AMS NO.) #717M	COUNTRY Austria	PROVINCE TIROL	PLACE UNT-PINSWANG (NR)
GEOGRAPHIC COORDINATES N 47 33 E 10 40		MAP REFERENCE Y-5 FUSSEN	
TITLE Highway Route No. 76. "S" turn at kilometer point 69,800. GARMISCH-REUTTE-KEMPTEN RAILROAD. DIRECTION south.			
DATE OF PICTURE 1948		SOURCE OF PICTURE [REDACTED]	
CLASSIFICATION Conf. JEB			
CAPTIONED BY JEB		VERIFIED BY	
FORM NO. 1 SEP 1948		CAPTION REPORT	

Sanitized - Approved For Release : CIA-RDP78-05867A000100080011-9

Sanitized - Approved For Release : CIA-RDP78-05867A000100080011-9

CIA (PHOTO ACCESSION NO.) 47707		LOT NO. A-728		DATE 22 Mar. 51	
AREA (AMS NO.) 717M	COUNTRY Austria	PROVINCE TIROL	PLACE SABA		
GEOGRAPHIC COORDINATES N 47 32 E 10 41		MAP REFERENCE 75/FUSSEN			
TITLE HIGHWAY ROUTE No. 76. Masonry bridge over river SABA BACH at kilometer point 66,800. Span 13m, 29; tie-beams 4m.					
1288/AU					
DATE OF PICTURE 1948	SOURCE OF PHOTO 25X1A				
CLASSIFICATION					
CAPTIONED BY Caulfield	VERIFIED BY				
FORM NO. 1 SEP 1948	CAPTION REPORT				GPO 16-47285-1

Sanitized - Approved For Release : CIA-RDP78-05867A000100080011-9

Sanitized - Approved For Release : CIA-RDP78-05867A000100080011-9

CIA (PHOTO ACCESSION NO.) 47708		LOT NO. A-128		DATE 22 Mar. 51	
AREA (AMS NO.) 717M	COUNTRY Austria	PROVINCE TIROL	PLACE PELACH 64		
GEOGRAPHIC COORDINATES N 47 31 E 10 43		MAP REFERENCE Y-5 FUSSEN			
TITLE Highway Route No. 76. Single arch reinforced concrete bridge over LESH RIVER at kilometer point 64. Span 42m; tie-beams 11m. Direction east. See CIA 47709 for side view.					
1289/AU					
DATE OF PICTURE 1948		SOURCE OF PIC 25X1A			
CLASSIFICATION					
CAPTIONED BY Coffey JEB			VERIFIED BY		

Sanitized - Approved For Release : CIA-RDP78-05867A000100080011-9

CIA (PHOTO ACCESSION NO.) 47709		LOT NO. A-728		DATE 22 Mar 51	
AREA (AMS NO.) 717M	COUNTRY Austria	PROVINCE TIROL	PLACE PFLACH (A-728)		
GEOGRAPHIC COORDINATES N47 31 E10 43		MAP REFERENCE Y-5 FUSSEN			
TITLE HIGHWAY ROUTE No. 76. Reinforced concrete bridge OVER LECH RIVER AT KILOMETER POINT 64. SPAN 42m; tie-beams 11m. Direction southwest. See CIA 47708 for bridge surface.					
DATE OF PICTURE 1948		SOURCE OF PICTURE 25X1A			
CLASSIFICATION					
CAPTIONED BY C. J. B.			VERIFIED BY		
FORM NO. 50 53 SEP 1948					
CAPTION REPORT				GPO 16-42285-1	

Sanitized - Approved For Release : CIA-RDP78-05867A000100080011-9

Sanitized - Approved For Release : CIA-RDP78-05867A000100080011-9

CIA (PHOTO ACCESSION NO.) 47710		LOT NO. A-728		DATE 22 Mar. 51	
AREA (AMS NO.) 717M	COUNTRY Austria	PROVINCE TIROL	PLACE PELACH (NR)		
GEOGRAPHIC COORDINATES N 47 31 E 10 43			MAP REFERENCE Y 5 FUSSEN		
TITLE Highway Route No. 76. Reinforced concrete bridge over ARCH BACH at kilometer point 62,800. Span: 28m, 50; WIDTH 6m, 40; tie-BEAMS 3m, 80. KEMPTEN-REUTTE RAILROAD BRIDGE, LEFT. DIRECTION south. See CIA 47710 for side view.					
DATE OF PICTURE 1948		SOURCE OF PICTURE 25X1A [REDACTED]			
CLASSIFICATION Conf.					
CAPTIONED BY [Signature]			VERIFIED BY		
FORM NO. 50-52 SEP 1946					

Sanitized - Approved For Release : CIA-RDP78-05867A000100080011-9

Sanitized - Approved For Release : CIA-RDP78-05867A000100080011-9

CIA (PHOTO ACCESSION NO.) 47717		LOY. NO. A-728		DATE 22 Mar. 51	
AREA (AMS NO.) 717M	COUNTRY Austria	PROVINCE TIROL	PLACE PELACH (NR)		
GEOGRAPHIC COORDINATES N 47 31 E 10 43		MAP REFERENCE Y-5 FUSSEN			
TITLE Highway Route No. 76. Reinforced concrete bridge over ARCH BACH at kilometer point 62,800. Span 28m, 50; width 6m, 40; tie-beams 3m, 80. KEMPTEN-REUTTE RAILROAD BRIDGE ALONGSIDE. Direction southeast. See CIA 47710 for bridge surface. 1295/AV					
DATE OF PICTURE 1948	SOURCE OF PICTURE 25X1A				
CLASSIFICATION					
CAPTIONED BY Conf. JPB	VERIFIED BY				
FORM NO. 60 SEP 1948	CAPTION REPORT Sanitized - Approved For Release : CIA-RDP78-05867A000100080011-9				

Sanitized - Approved For Release : CIA-RDP78-05867A000100080011-9

CIA (PHOTO ACCESSION NO.) 47712		LOT NO. A-228		22 Nov. 51	
AREA (AMS NO.) 717M	COUNTRY Austria	PROVINCE TIROL	PLACE INNSBRUCK (OR)		
GEOGRAPHIC COORDINATES N 47 16 E 11 23		MAP REFERENCE Coord file			
TITLE NORDKETTE TELEFERIQUE (HUNGERBURGER-SEEGRUBE). STEEL TOWER No. 2. Direction north.					
2456/AV					
DATE OF PICTURE 1948		SOURCE OF PICTURE 25X1A			
CLASSIFICATION					
CAPTIONED BY Cauf JEP			VERIFIED BY		


Sanitized - Approved For Release : CIA-RDP78-05867A000100080011-9

Sanitized - Approved For Release : CIA-RDP78-05867A000100080011-9

CIA (PHOTO ACCESSION NO.) 47713		LOT NO. H-128		DATE 27 Mar 51	
AREA (AMS NO.) 717M	COUNTRY Austria	PROVINCE TIROL	PLACE INNSBRUCK (TUR)		
GEOGRAPHIC COORDINATES N47 16 E1123		MAP REFERENCE Cond. file			
TITLE MARDNETTE TELEFERIQUE (HUNGERBURGER-SEEGRUBE). TOWER No. 3 (HEIGHT 20m.) and from INTERMEDIATE STATION. DIRECTION NORTH.					
2458/AV					
DATE OF PICTURE 1948	SOURCE OF PICTURE 25X1A				
CLASSIFICATION Conf.					
CAPTIONED BY JEB			VERIFIED BY		
FORM NO. 60-58 SEP 1948					

Sanitized - Approved For Release : CIA-RDP78-05867A000100080011-9

Sanitized - Approved For Release : CIA-RDP78-05867A000100080011-9

CIA (PHOTO ACCESSION NO.) 47714		LOT NO. A-128		DATE 22 Mar. 51	
AREA (AMS NO.) 717M	COUNTRY Austria	PROVINCE TIROL	PLACE INNSBRUCK (AUT)		
GEOGRAPHIC COORDINATES N 47 16 E 11 23			MAP REFERENCE Road file		
TITLE MARDKETTE TELEFERIQUE (JUNGERBURGER-SEEGRUBE). Tower No. 4 (HEIGHT 20m) Upper station of SEEGRUBE. ALTITUDE 1909. Direction north.					
2459/AU					
DATE OF PICTURE 1948		SOURCE OF PICTURE 25X1A 			
CLASSIFICATION Conf.					
CAPTIONED BY YLB			VERIFIED BY		

FORM NO. 60-50
SEP 1948

CAPTION REPORT

16-4723-1

Sanitized - Approved For Release : CIA-RDP78-05867A000100080011-9

Sanitized - Approved For Release : CIA-RDP78-05867A000100080011-9

CIA (PHOTO ACCESSION NO.) 47715		LOT NO. A-728		DATE 22 Mar. 51	
AREA (AMS NO.) 717M	COUNTRY Austria	PROVINCE TIROL	PLACE HAFELEKAR PEAK		
GEOGRAPHIC COORDINATES N 47 18 E 11 23		MAP REFERENCE Z-6 INNS BRUCK			
TITLE SEGERUBE - HAFELEKAR TELEFERIQUE. UPPER STATION. ALTITUDE 2269m. Direction northeast.					
2462/AV					
DATE OF PICTURE 1948	SOURCE OF PICTURE 25X1A				
CLASSIFICATION					
CAPTIONED BY Cant. JEB			VERIFIED BY		
FORM NO. 60-581 SEP 1948					

Sanitized - Approved For Release : CIA-RDP78-05867A000100080011-9

Sanitized - Approved For Release : CIA-RDP78-05867A000100080011-9

CIA (PHOTO ACCESSION NO.)		LOT NO.	
		A-728	
AREA (AMS NO.)	COUNTRY	PROVINCE	PLACE
717M	Austria	FIRAC	INNSBRUCKE (OR)
GEOGRAPHIC COORDINATES		MAP REFERENCE	
N4716 E1123		Coord. file	
TITLE			
NORDKETTE TELEFERIQUE (HUNGERBURGER-SEEGRUBE).			
HUNGERBURG STATION.			
2465/AU			
25X1A			
DATE OF PICTURE	SOURCE		
1948	[REDACTED]		
CLASSIFICATION	[REDACTED]		
CAPTIONED BY	[REDACTED]		VERIFIED BY
[REDACTED]	[REDACTED]		[REDACTED]
FORM NO. 1048 SEP 1948	CAPTION REPORT		FORM NO. 10-67282-1


Sanitized - Approved For Release : CIA-RDP78-05867A000100080011-9

Sanitized - Approved For Release : CIA-RDP78-05867A000100080011-9

CIA (PHOTO ACCESSION NO.) 47717		LOT NO. A-728		DATE 22 Mar 54	
AREA (AMS NO.) 717M	COUNTRY Austria	PROVINCE TIROL	PLACE PATSCHE (S)		
GEOGRAPHIC COORDINATES N 47 12 E 11 25		MAP REFERENCE Coord file			
TITLE PATSCHEKOFEL TELEFERIQUE. Departure station. Altitude 903m. Direction southwest.					
2468/AV					
DATE OF PICTURE 1948		SOURCE OF PICTURE [REDACTED]			
CLASSIFICATION					
CAPTIONED BY [Signature]			VERIFIED BY		
FORM NO. 50-57 SEP 1948					

Sanitized - Approved For Release : CIA-RDP78-05867A000100080011-9

Sanitized - Approved For Release : CIA-RDP78-05867A000100080011-9

CIA (PHOTO ACCESSION NO.)		LOT NO.	
47718		A-728	
AREA (AMS NO.)	COUNTRY	PROVINCE	PLACE
717M	Austria	TIROL	PATSCH
GEOGRAPHIC COORDINATES		MAP REFERENCE	
N 4712 E 1125		Coord-files	
TITLE			
PATSCHERKOFEL TELEFERIQUE. } Departure station and Tower No. 1 (HEIGHT 16m, 50) } Direction north			
2470/AV			
DATE OF PICTURE		SOURCE OF PICTURE	
1958			
CLASSIFICATION			
CAPTIONED BY		VERIFIED BY	
<i>Conf.</i> JEB			
FORM NO. 1 SEP 1948			
CAPTION REPORT			
Sanitized - Approved For Release : CIA-RDP78-05867A000100080011-9			

Sanitized - Approved For Release : CIA-RDP78-05867A000100080011-9

CIA (PHOTO ACCESSION NO.) 47719		LOT NO. A-928		23 Mar. 51	
AREA (AMS NO.) 717M	COUNTRY Austria	PROVINCE TIROL	PLACE PATSCHE		
GEOGRAPHIC COORDINATES N 47 12 E 11 25		MAP REFERENCE Coord. file			
TITLE PATSCHEKOFEL TELEFERIQUE. TOWER No. 11 (HEIGHT 11m, 30) and upper station. ALTITUDE 1952 m. Direction south.					
2480/AV					
DATE OF PICTURE 1948		SOURCE OF PICTURE 25X1A			
CLASSIFICATION Conf.			VERIFIED BY		
CAPTIONED BY JFB			CAPTION REPORT		
FORM NO. 1 SEP 1948					

Sanitized - Approved For Release : CIA-RDP78-05867A000100080011-9

Sanitized - Approved For Release : CIA-RDP78-05867A000100080011-9

CIA (PHOTO ACCESSION NO.) 47720		LOT NO. A-728		DATE 23 Mar. 51	
AREA (AMS NO.) 717M	COUNTRY Austria	PROVINCE TIROL	PLACE GIGGL (NR)		
GEOGRAPHIC COORDINATES N 47 06 E 10 30		MAP REFERENCE 2.5 / MST			
TITLE INNSBRUCK-BLUDENZ RAILROAD BRIDGE OVER TRISANNA RIVER ^{north of VILAGE,} 5 AT KILOMETER POINT 80, 253. Direction Span 130m. Direction northwest. See CIA 47721 for bridge surface					
2316/AU					
DATE OF PICTURE 1948		SOURCE OF PICTURE 25X1A			
CLASSIFICATION					
CAPTIONED BY Caufe JLB			VERIFIED BY		
FORM NO. 1 SEP 1948					

Sanitized - Approved For Release : CIA-RDP78-05867A000100080011-9

Sanitized - Approved For Release : CIA-RDP78-05867A000100080011-9

CIA (PHOTO ACCESSION NO.)		LOT NO.	
717M		A-728	
AREA (AMS NO.)	COUNTRY	PROVINCE	PLACE
717M	Austria	Tirol	GIGGL (NR)
GEOGRAPHIC COORDINATES		MAP REFERENCE	
N47 06 E10 30		E-51MST	
TITLE			
WALSBRUCK-BLUDENZ RAIL ROAD BRIDGE OVER TRISANNA RIVER north of village at kilometer point 80, 25.3. Span 120m. Direction west. See CIA 47720 for side view.			
			2317/AU
DATE OF PICTURE	SOURCE OF PICTURE		
1948	[REDACTED]		
CLASSIFICATION			
CAPTIONED BY		VERIFIED BY	
[Signature]			
FORM NO. SEP 1948	CAPTION REPORT		SPD 16-5728-1

Sanitized - Approved For Release : CIA-RDP78-05867A000100080011-9

Sanitized - Approved For Release : CIA-RDP78-05867A000100080011-9

CIA (PHOTO ACCESSION NO.)		LOT NO.	
		A-228	
AREA (AMS NO.)	COUNTRY	PROVINCE	PLACE
712M	Austria	TIROL	FLIRSCH
GEOGRAPHIC COORDINATES		MAP REFERENCE	
N 47 09 E 10 25		Coord. file	
TITLE			
INNSBRUCK-BLUDENZ RAILROAD BRIDGE OVER ROSANNA RIVER AT KILOMETER POINT 87,563. Span 27m, 50. Direction east. See CIA 47723 for side views.			
2318/AU			
DATE OF PICTURE		SOURCE OF PICTURE	
1948		[REDACTED]	
CLASSIFICATION		VERIFIED BY	
Conf.			
CAPTIONED BY		CAPTION REPORT	
[REDACTED]			
FORM NO. 1 SEP 1948		800 10-0728-1	

Sanitized - Approved For Release : CIA-RDP78-05867A000100080011-9