

Approved For Release 1999/09/09 : CIA-RDP78-05867A000100080022-7

CIA (PHOTO ACCESSION NO.)	LOT NO.	DATE	
40711	C-579	17 APR 51	C
AREA (AMS NO.)	COUNTRY	PROVINCE	PLACE
280M	YUGOSLAVIA	HRVATSKA	SISAK
GEOGRAPHIC COORDINATES		MAP REFERENCE	
45 29 N 16 22 E		C	
TITLE			
COPPER FURNACE NEARING COMPLETION.			
DATE OF PICTURE		SOURCE OF PICTURE	
1950		25X1A	
CLASSIFICATION			
CAPTIONED BY		VERIFIED BY	
R		JST	
FORM NO. 8068 SEP 1948			
Approved For Release 1999/09/09 : CIA-RDP78-05867A000100080022-7			


CIA (PHOTO) REFERENCE NO. C-556		DATE 13 APRIL 51	
AREA (AMS NO.) 4U	COUNTRY CEYLON	PROVINCE	PLACE INGINIYAGALA
GEOGRAPHIC COORDINATES APR. 0713 N 8131 E		MAP REFERENCE MAP BRANCH - MRS. FULLER	
TITLE IRRIGATION AND HYDROELECTRIC GAL OYA PROJECT. CORE DRILLING CREWS. DAM SCHEDULED FOR COMPLETION IN LATE 1951.			
[BUILT BY MORRISON-KNUDSEN]			
DATE OF PICTURE JUNE 1949	SOURCE OF PICTURE	25X1A	
CLASSIFICATION RJ			
CAPTIONED BY [Signature]		VERIFIED BY [Signature]	
FORM NO. 60-53	Approved For Release 1999/09/09 : CIA-RDP78-05867A000100080022-7		GPO 16-47283-1

CIA (PHOTO ACCESSION NO.)		LOT NO.	
4079	C-556	13 APRIL 51	
AREA (ANS NO.)	COUNTRY	PROVINCE	PLACE
40	CEYLON		INGINIYAGALA
GEOGRAPHIC COORDINATES		MAP REFERENCE	
APP. 0713 N 8131 E		MAP BRANCH	
TITLE			
IRRIGATION AND HYDROELECTRIC			
GAL OYA PROJECT. SECONDARY CRUSHER CENTER.			
CEMENT WAREHOUSE BACKGROUND. DAM IS SCHEDULED FOR			
COMPLETION IN LATE 1951.			
DATE OF PICTURE		SOURCE OF PICTURE	
JUNE 1949		[REDACTED]	
CLASSIFICATION			
R			
CAPTIONED BY		VERIFIED BY	
[Signature]		DBB	
FORM NO. 00-53		CAPTIONED BY	
SEP 1948		Approved For Release 1999/09/09 : CIA RDP78-05867A000100080022-7	

CIA (PHOTO ACCESSION NO.)		PROJECT NO.	
AREA (AMS NO.)	COUNTRY	PROVINCE	PLACE
4U	CEYLON		INGINIYAGALA
GEOGRAPHIC COORDINATES		MAP REFERENCE	
AOR. 0713 N 8131 E		MAP BLANK	
TITLE			
Irrigation and Hydroelectric			
GAL OYAA PROJECT. SHOP AREA: TRACTOR REPAIR			
SHOP FOREGROUND. PARTS WAREHOUSE LEFT. DAM IS SCHEDULED			
FOR COMPLETION IN LATE 1951			
DATE OF PICTURE		EXPOSURE NO.	
JUNE 1949		[REDACTED]	
CLASSIFICATION			
CAPTIONED BY		VERIFIED BY	
R		JEB	
FORM NO.	CAPTION REPORT		FORM NO.
SEP 1948	Approved For Release 1999/09/09 : CIA-RDP78-05867A000100080022-7		16-47285-1

C

CIA (PHOTO ACCESSION NO.)		LOT NO.		DATE	
4072		C-556		13 APRIL 51	
AREA (AMS NO.)	COUNTRY	PROVINCE	PLACE		
4U	CEYLON		INGINIYA GALA		
GEOGRAPHIC COORDINATES			MAP REFERENCE		
APP. 0713N 8131W E			MAP BRANCH		
TITLE					
IRRIGATION AND HYDROELECTRIC					
GALA OYA PROJECT. MAIN DAM FOUNDATION EXCAVATION.					
DAM IS SCHEDULED FOR COMPLETION IN LATE 1951.					
25X1A					
DATE OF PICTURE					
JUNE 1949		[REDACTED]			
CLASSIFICATION					
R 8					
CAPTIONED BY			VERIFIED BY		
[REDACTED]			DST		
FORM NO. 60-53					
SEP 1948		CAPTION REPORT		Approved For Release 1999/09/09 : CIA-RDP78-05867A000100080022-7	
GPO 16-57285-1					

CIA (PHOTO AREA) C-556		DATE 13 APRIL 51	
AREA (AMS NO.) 4U	COUNTRY CEYLON	PROVINCE	PLACE INGINIYA GALA
GEOGRAPHIC COORDINATES APP. 0713N 8131E		MAP REFERENCE MAR BRANCH.	
TITLE IRRIGATION AND HYDROELECTRIC GAL OYAA PROJECT. FROM NORTH ABUTMENT. DAM IS SCHEDULED FOR COMPLETION IN LATE 1951.			
25X1A			
DATE OF PICTURE JUNE 1944			
CLASSIFICATION R			
CAPTIONED BY [Signature]		VERIFIED BY [Signature]	

CIA (PHOTO ACCESSION NO.) 48723		LOT NO. C-556		DATE 13 APR 51	
AREA (AMS NO.) 4U	COUNTRY CEYLON	PROVINCE	PLACE INGINIYAGALA		
GEOGRAPHIC COORDINATES APP. 0713 N 8131 E			MAP REFERENCE MAP BRANCH		
TITLE IRRIGATION AND HYDROELECTRIC GAL OYA PROJECT. MAIN DAM FOUNDATION PREPARATION. DAM IS SCHEDULED FOR COMPLETION IN LATE 1951.					
DATE OF PICTURE JULY 1949					
CLASSIFICATION R					
CAPTIONED BY			VERIFIED BY SD		
FORM NO. 100-50 Approved For Release 1999/09/09 : CIA-RDP78-05867A000100080022-7					

CIA (PHOTO ACCESSION NO.) 40724 LOT NO. C-556 DATE 13 APRIL 51

AREA (AMS NO.) 4U COUNTRY CEYLON PROVINCE INGINIYAGALA

GEOGRAPHIC COORDINATES APR. 0713N 813100E MAP REFERENCE MAP GRAMA.

TITLE GAL OYA (IRRIGATION AND) HYDROELECTRIC PROJECT. MAIN DAM. DIRECTED NORTH. DAM IS SCHEDULED FOR COMPLETION IN LATE 1951.

25X1A

DATE OF PICTURE JULY 1949

CLASSIFICATION R CAPTIONED BY SP VERIFIED BY YSB

CIA (PHOTO) APPROVED		40725		C-556		13 APRIL 51		C	
AREA (AMB NO)	40	COUNTRY	CEYLON	PROVINCE		PLACE	INGINIYAGALA		
GEOGRAPHIC COORDINATES			MAP REFERENCE						
0713 N			8131 W			MAP BIRANI			
TITLE									
LOCATION AND HYDROELECTRIC									
GAL OVA PROJECT, BATCH PLANT, CEMENT SILO AND									
MIXER FOR EGROUND, CONVEYOR BACKGROUND. DAM IS									
SCHEDULED FOR COMPLETION IN LATE 1951.									
25X1A									
DATE OF PICTURE		JUNY 1949		[REDACTED]					
CLASSIFICATION									
CAPTIONED BY					VERIFIED BY				
R					JCB				
FORM NO. 60-53									
Approved For Release 1999/09/09 : CIA-RDP78-05867A000100080022-7									
								GPO 16-42285-1	

CIA (PHOTO ACCESSION NO.)		LOT NO.		SER.	
48720		C-556		3 APR 51	
AREA (AMS NO.)	COUNTRY	PROVINCE	PLACE		
40	CEYLON		INGINIYAGALA		
GEOGRAPHIC COORDINATES			MAP REFERENCE		
APR. 07 13 N 81 31 W E			MAP BRANCH		
TITLE					
IRRIGATION AND HYDROELECTRIC					
GAL OYA PROJECT. MAIN DAM. DIRECTION SOUTH.					
DAM IS SCHEDULED FOR COMPLETION IN LATE 1951.					
25X1A					
DATE OF PICTURE		SER.			
AUG. 1949		[REDACTED]			
CLASSIFICATION					
R					
CAPTIONED BY			VERIFIED BY		
[Signature]			DSB		
FORM NO. 60-53		SEP 1948		Approved For Release 1999/09/09 : CIA-RDP78-05867A000100080022-7	

CIA (PHOTO ACQUISITION NO.)		REF. NO.		DATE	
48721		C-556		13 APRIL 51	
AREA (ANS NO.)	COUNTRY	PROVINCE	PLACE		
4U	CEYLON		INGINIYAGALA		
GEOGRAPHIC COORDINATES		MAP REFERENCE			
APR. 07 13N 81 31W E		MAP BRAMH			
TITLE					
IRRIGATION AND HYDROELECTRIC					
GAL OYA PROJECT. MAIN DAM. DIRECTION NORTH.					
DAM IS SCHEDULED FOR COMPLETION IN LATE 1951.					
25X1A					
DATE OF PICTURE	SC				
Nov. 1949					
CLASSIFICATION					
R					
CAPTIONED BY			VERIFIED BY		
[Signature]			DSD		
FORM NO. SEP 1948	60-53	CAPTION REPORT		Approved For Release 1999/09/09 : CIA RDP78-05867A000100080022-7	

CIA (PHOTO ACCESSION NO.)		LOT NO.	
40	C-556	13	APK 1-51
AREA (AMS NO.)	COUNTRY	PROVINCE	PLACE
4U	CEYLON		INGINIYAGALA
GEOGRAPHIC COORDINATES		MAP REFERENCE	
AOC. 0713 N 8131 E		MAP BRANCH	
TITLE			
IRRIGATION AND HYDROELECTRIC			
GAL OYA PROJECT. SPILLWAY DAM. DIRECTION WEST.			
DAM IS SCHEDULED FOR COMPLETION IN LATE 1951.			
25X1A			
DATE OF PICTURE	SOURCE		
DEC. 1949			
CLASSIFICATION			
R			
CAPTIONED BY		VERIFIED BY	
[Signature]		D53	
FORM NO. 60-53	CAPTION REPORT		SEP 1948

CIA (PHOTO ACQUISITION) 40121		C-556		13 APRIL 51	
AREA (ANS NO.)	4U	COUNTRY	CEYLON	PROVINCE	
GEOGRAPHIC COORDINATES			PLACE		
APP. 0713 N 8131 W E			INGINIYAGALA		
TITLE			MAP REFERENCE		
IRRIGATION AND HYDROELECTRIC			MAP BRANCH		
GAL OYA PROJECT. POWER CONDUIT. DAM IS					
SCHEDULED FOR COMPLETION IN LATE 1951.					
25X1A					
DATE OF PICTURE		SO			
DEC. 1949		[REDACTED]			
CLASSIFICATION					
CAPTIONED BY			VERIFIED BY		
[Signature]			DSS		
FORM NO. 60-53		GARTION REPORT			
SEP 1948		Approved For Release 1999/09/09 : CIA-RDP78-05867A000100080022-7			

CIA (PHOTO APPROVED FOR RELEASE 1999/09/09 : CIA-RDP78-05867A000100080022-7)		C-556		13 APRIL 51		C	
AREA (AMS NO.)	COUNTRY	PROVINCE	PLACE				
4U	CEYLON		INGNIYAGALA				
GEOGRAPHIC COORDINATES		MAP REFERENCE					
APR. 07 13N 8131W E		NAC BRANCH					
TITLE							
IRRIGATION AND HYDROELECTRIC							
GAL OYA A PROJECT. SPILLWAY DAM EXCAVATION. DIRECTED							
EAST. DAM IS SCHEDULED FOR COMPLETION IN LATE 1951							
DATE OF PICTURE		SOURCE OF PICTURE					
JAN. 1960		[REDACTED]					
CLASSIFICATION							
2							
CAPTIONED BY				VERIFIED BY			
[Signature]				DLS			
FORM NO. 60-53							
Approved For Release 1999/09/09 : CIA-RDP78-05867A000100080022-7							
GPO 16-53262-1							

CIA (PHOTO ACCESSION NO.) 4873		LOT NO. C-556		DATE 13 APRIL 51	
AREA (ANS NO.) 4U	COUNTRY CEYLON	PROVINCE	PLACE INGINIYAGALA		
GEOGRAPHIC COORDINATES APP. 0713N 8131E			MAP REFERENCE MAP B22, 1951		
TITLE IRRIGATION AND HYDROELECTRIC GAL OYA PROJECT. MAIN DAM. DIRECTION SOUTH. DAM IS SCHEDULED FOR COMPLETION IN LATE 1951.					
25X1A					
DATE OF PICTURE MAR. 1950		RETURN TO ARCHIVES & RECORDS CENTER IMMEDIATELY AFTER USE 10865-660 BOX 11			
CLASSIFICATION R					
CAPTIONED BY [Signature]			VERIFIED BY [Signature]		
77314					

CIA PHOTO Approved For Release 1999/09/09 : CIA-RDP78-05867A000100080022-7				C-556	13 APRIL 51	C
AREA / IAMS NO.	COUNTRY	PROVINCE	PLACE			
40	CEYLON		INGINIYAGALA			
GEOGRAPHIC COORDINATES			MAP REFERENCE			
APP. 0713N 8131E			MAP BRANCH			
TITLE						
GAL OYA IRRIGATION AND HYDROELECTRIC PROJECT. POWER						
HOUSE MANIFOLD. DIRECTION EAST.						
25X1A						
DATE OF PICTURE						
MAY 1950						
CLASSIFICATION						
R						
CAPTIONED BY				VERIFIED BY		
[Signature]				757		
FORM NO. 60-53 SEP 1948						
CAPTION REPORT						
Approved For Release 1999/09/09 : CIA-RDP78-05867A000100080022-7						

CIA (PHOTO ACCESSION NO.) 40 33		LOT NO. C-556	DATE 13 APRIL 51	(1)
AREA (AWS NO.) 4U	COUNTRY CEYLON	PROVINCE	PLACE INGINIYAGALA	
GEOGRAPHIC COORDINATES 40° 07' 13" N 81° 31' 00" E		MAP REFERENCE MAP BRANCH		
TITLE IRRIGATION AND HYDROELECTRIC GAL OYA PROJECT. INTAKE TOWER UNDER CONSTRUCTION. DAM IS SCHEDULED FOR COMPLETION IN LATE 1951				
25X1A				
DATE OF PICTURE MAY 1950		[REDACTED]		
CLASSIFICATION R				
CAPTIONED BY [Signature]		VERIFIED BY [Signature]		
FORM NO. 60-50 SEP 1948				

CIA PHOTO Approved For Release 1999/09/09 : CIA-RDP78-05867A000100080022-7
C-576 13 APRIL 51

AREA NAME NO. 4U COUNTRY CEYLON PROVINCE INGINIYAGALA

GEOGRAPHIC COORDINATES MAP REFERENCE
APP. 0913 N 8131 E MAP BRANCH

TITLE

GAL OYA IRRIGATION AND HYDROELECTRIC PROJECT.
INTAKE TOWER FROM APPROACH CHANNEL.

25X1A

DATE OF PICTURE MAY 1950

CLASSIFICATION R

CAPTIONED BY [Signature] VERIFIED BY [Signature]

FORM NO. 60, 53 SEP 1948 CAPTION REPORT
Approved For Release 1999/09/09 : CIA-RDP78-05867A000100080022-7

48755

C-556

13

APRIL 51

0

APERTURE NO.	COUNTRY	PROVINCE	CITY
40	CEYLON		INGINIYAGALA

GEOGRAPHIC COORDINATES	MAP REFERENCE
APP. 0713 N 8131 E	MAP BRAMA

TITLE

GAL OYA IRRIGATION AND HYDROELECTRIC PROJECT. SPILLWAY DAM UNDER CONSTRUCTION.

25X1A

DATE OF PICTURE	
MAY 1950	[REDACTED]

CLASSIFICATION	
CAPTIONED BY	VERIFIED BY
[Signature]	JDS

Approved For Release 1999/09/09 : CIA-RDP78-05867A000100080022-7

CIA (PHOTO AREA) 48730		Approved For Release 1999/09/09 : CIA-RDP78-05867A000100080022-7		C-556		13 APRIL 57		C	
AREA (AMS NO.)	40	COUNTRY	CEYLON	PROVINCE		PLACE	INGINIYAGALA		
GEOGRAPHIC COORDINATES				MAP REFERENCE					
APP. 0913 N 8131 E				MAP BRANA					
TITLE									
GAL OYA IRRIGATION AND HYDROELECTRIC PROJECT.									
REINFORCING MAT OVER FAULT IN SPILLWAY DAM.									
DIRECTION UPSTREAM.									
25X1A									
DATE OF PICTURE		MAY 1950							
CLASSIFICATION									
CAPTIONED BY					VERIFIED BY				
R J					X S				
FORM NO. 60-53		CAPTION REPORT							
SEP 1948		Approved For Release 1999/09/09 : CIA-RDP78-05867A000100080022-7							

CIA (PHOTO) ASSIGNMENT NO. 40				C-586		13 APRIL 51		C	
AREA (AMS NO.)		COUNTRY		PROVINCE		PLACE			
4U		CEYLON				INBINIYAGALA			
GEOGRAPHIC COORDINATES				MAP REFERENCE					
APP. 0713N 8131E				MAP BOAMH					
TITLE									
IRRIGATION AND HYDROELECTRIC									
GAL OYA PROJECT. POWER HOUSE UNDER CONSTRUCTION.									
DAM IS SCHEDULED FOR COMPLETION IN LATE 1951.									
25X1A									
DATE OF PICTURE									
JUNE 1950									
CLASSIFICATION									
R									
CAPTIONED BY					VERIFIED BY				
S					DST				
FORM NO. 60-53									
Approved For Release 1999/09/09 : CIA-RDP78-05867A000100080022-7									
SEP 1948									
GPO 16-42281-1									

C-556

13 APR 51

AREA NAME NO. 4U	COUNTRY CEYLON	PROVINCE	PLACE INGINIYAGALA
------------------	----------------	----------	--------------------

GEOGRAPHIC COORDINATES APP. 0713N 8131 E	MAP REFERENCE MAP BRANCH
---	-----------------------------

TITLE

GAL OYA IRRIGATION AND HYDRIELECTRIC PROJECT.
REINFORCING SERVICE BAY OF POWER HOUSE.

25X1A

DATE OF PICTURE JULY 1950	[REDACTED]
------------------------------	------------

CLASSIFICATION

CAPTIONED BY R J	VERIFIED BY DSB
---------------------	--------------------

CIA (PHOTO ACCESSION NO.) 48733 EDIT NO. C-556 DATE 13 APRIL 51

AREA (AMS NO.) 40 COUNTRY CEYLON PROVINCE PLACE INGINIYAGALA

GEOGRAPHIC COORDINATES APP. 0713 N 831 W E MAP REFERENCE MAP BRANCH

TITLE Irrigation and Hydroelectric

Gal Oya Project SAILWAY DAM. DAM IS SCHEDULED FOR COMPLETION IN LATE 1951.

DATE OF PICTURE JULY 1950 25X1A

CLASSIFICATION R CAPTIONED BY [Signature] VERIFIED BY DSR

CIA PHOTO Approved For Release 1999/09/09 : CIA-RDP78-05867A000100080022-7			
C-556		13 APRIL 51	
AREA AMT. NO.	COUNTRY	PROVINCE	
4U	CEYLON		INGINIYAGALA
GEOGRAPHIC COORDINATES		MAP REFERENCE	
ARR. 0713N 8131E		MAP BRANCH	
TITLE			
GAL OYA IRRIGATION AND HYDROELECTRIC PROJECT.			
SPILLWAY DAM UNDER CONSTRUCTION. DIRECTED WEST.			
25X1A			
DATE OF PICTURE			
JULY 1950			
CLASSIFICATION			
R			
CAPTIONED BY		VERIFIED BY	
[Signature]		YES	
FORM NO. 60-53 SEP 1948			
CAPTION REPORT			
Approved For Release 1999/09/09 : CIA-RDP78-05867A000100080022-7			

Approved For Release 1999/09/09 : CIA-RDP78-05867A000100080022-7				CH
48741	C-556	13 APRIL 51		
AREA NAME NO.	COUNTRY	PROVINCE	PLACE	
4U	CEYLON		INGINIYAGALA	
GEOGRAPHIC COORDINATES		MAP REFERENCE		
Apr. 09 13 N 81 31 E		MAP BRANCH		
TITLE				
GAL OYA IRRIGATION AND HYDROELECTRIC PROJECT.				
POWER HOUSE AND SURGE TANK.				
DATE OF PICTURE		GRADE OF PICTURE		
JUNY 1950		25X1A		
CLASSIFICATION				
CAPTIONED BY		VERIFIED BY		
R J		JSD		
FORM NO. 10-53 SEP 1948				
Approved For Release 1999/09/09 : CIA-RDP78-05867A000100080022-7				

CIA (PHOTO ACCESSION NO.)		LOT NO.		DATE		C	
AREA (AMS NO.)		COUNTRY		PROVINCE		PLACE	
40		CEYLON				INGINIYAGALA	
GEOGRAPHIC COORDINATES				MAP REFERENCE			
ARR. 0713 N 8131 ^E				MAP BARMU			
TITLE							
IRRIGATION AND HYDROELECTRIC							
GAL OYA PROJECT. MAIN DAM. [DAM IS] SCHEDULED							
FOR COMPLETION IN LATE 1951.							
DATE OF PICTURE							
SEPT. 1960 [REDACTED]							
CLASSIFICATION							
R ₂							
CAPTIONED BY				VERIFIED BY			
[Signature]				[Signature]			
FORM NO. 60-53							
Approved For Release 1999/09/09 : CIA-RDP78-05867A000100080022-7							
SEP 1948							
GPO 16-57125-1							

CIA PHOTO Approved For Release 1999/09/09 : CIA-RDP78-05867A000100080022-7 2-556 13 APRIL 51			
AREA NAME NO.	COUNTRY	PROVINCE	CITY
40	CEYLON		INGINIYAGALA
GEOGRAPHIC COORDINATES		MAP REFERENCE	
ARR. 0713N 8131E		MAP BRANCH	
TITLE			
GAL OYA IRRIGATION AND HYDROELECTRIC PROJECT.			
SPILLWAY DAM. DIRECTION WEST.			
25X1A			
DATE OF PICTURE			
Dec. 1950			
CLASSIFICATION			
CAPTIONED BY		VERIFIED BY	
Rg		DBB	
FORM NO. 60-55 SEP 1948			
CAPTION REPORT Approved For Release 1999/09/09 : CIA-RDP78-05867A000100080022-7			

Approved For Release 1999/09/09 : CIA-RDP78-05867A000100080022-7			
AREA NAME NO.	COUNTRY	PROVINCE	DATE
4U	CEYLON	INGINIYAGALA	13 APRIL 51
GEOGRAPHIC COORDINATES		MAP REFERENCE	
APR 07 13N 81 31 E		MAP BRACKET	
TITLE			
GAL OYA IRRIGATION AND HYDROELECTRIC PROJECT. MAIN DAM, DOWNSTREAM SLOPE. DIRECTION NORTH. SCHEDULED FOR COMPLETION IN LATE 1951.			
25X1A			
DATE OF PICTURE			
JAN. 1951			
CLASSIFICATION			
R			
CAPTIONED BY		VERIFIED BY	
[Signature]		[Signature]	
FORM NO. 60-53 SEP 1948			
CAPTION REPORT			
Approved For Release 1999/09/09 : CIA-RDP78-05867A000100080022-7			

Approved For Release 1999/09/09 : CIA-RDP78-05867A000100080022-7

CIA (PHOTO APPROVAL NO.)	48745	SR NO.	C-556	DATE	13 APRIL 51
AREA (AMS NO.)	4U	COUNTRY	CEYLON	PROVINCE	
GEOGRAPHIC COORDINATES			MAP REFERENCE		
ADP. 0713 N 8131 W E			MAP BRANN		
TITLE					
GAL OYA PROJECT. MAIN DAM. <i>upstream slope.</i> DIRECTION NORTH.					
DAM IS SCHEDULED FOR COMPLETION IN LATE 1951.					
25X1A					
DATE OF PICTURE	JAN. 1951	SO	[REDACTED]		
CLASSIFICATION	R				
CAPTIONED BY	[Signature]	VERIFIED BY	DSB		
FORM NO. 60-53	CAPTION REPORT				SEP 1948

Approved For Release 1999/09/09 : CIA-RDP78-05867A000100080022-7

GPO 14-63785-1

CIA (PHOTO) 48145

AREA (ANS NO.) 37N COUNTRY U.S.S.R. R.S.F.S.R. PROVINCE Kostroma PLACE SHAR-YA

GEOGRAPHIC COORDINATES 58° 24' N 45° 30' E MAP REFERENCE Oblast NIS

TITLE Parked and rusting railroad engines on spur line in western environs of city.

DATE OF PICTURE April 1950 SOURCE OF PICTURE 25X1A

CLASSIFICATION 25X1A CAPTIONED BY VERIFIED BY

40.4		E-1511		1/27/50		C	
37 N	USSR	N. European	RSSR	Kostroma	Shalya	Sharyn	
58°24'N	45°30'E	NIS		Black			
Western Black Western environs of city.							
1-5							
25X1A							
DATE OF PICTURE		SOURCE OF PICTURE					
April 1950		[REDACTED]					
CLASSIFICATION							
25X1A							
CAPTIONED BY				VERIFIED BY			
[REDACTED]				DSB			
FORM NO. 69 SEP 1948							

47N

USSR

R-Kill
N. European
RSFSR

Kirov

Kotelnich
KOTELNICH

C

58°19'N 48°20'E

NIS

Main street from railroad.

1-(9)

25X1A

DATE OF PICTURE

April 1950

SOURCE

CLASSIFICATION

25X1A

CAPTIONED BY

VERIFIED BY

DSB

FORM NO. 6053
SEP 1946

48745

B-1511

1/22/51

4
C

AREA AND NO.	COUNTRY	MAP REFERENCE
47N	USSR ^{11 European} ASFB	Kirov oblast Kotelnich

GEOGRAPHIC COORDINATES	MAP REFERENCE
58°19'N 48°20'E	KOTELNICH NIS

TITLE
 along railroad
 Siberian windmill, ~~the town of Staly~~
 Kotelnich 1 km west of town.

1-7

25X1A

DATE OF PICTURE	SOURCE
April 1950	[REDACTED]

CLASSIFICATION
25X1A

CAPTURED BY	VERIFIED BY
[REDACTED]	DS

15 1511

C

47N

USSR

N. European Russia
RSFSR

oblast

Kotelnich

58° 19' N 48° 20' E

NIS

Vyatka River from railroad bridge.

1-12

25X1A

DATE OF PICTURE

April 1950

CLASSIFICATION

25X1A

CAPTIONED BY

VERIFIED BY

DSB

FORM NO. 6
SEP 1948

48751

CV

APPROXIMATE LOCATION: 19 N USSR Asiatic RSFSR Bredtorsk Oblast Italya

COORDINATES: 57°14'N 58°40' E NIS

TITLE: Steel railroad ex. Direction west.

1F13

DATE OF PICTURE: april 1950 SOURCE OF PICTURE: 25X1A

CLASSIFICATION: 25X1A CAPTIONED BY: VERIFIED BY: DB

CIA (PHOTO) 48752		DATE 3/5/51	
AREA (AMS NO.) 19N	COUNTRY USSR	PROVINCE Acadinsk	PLACE Sverdlovsk
GEOGRAPHIC COORDINATES 57° 14' N 58° 40' E		MAP REFERENCE NIS	
TITLE along Trans-Siberian Railroad line.			
DATE OF PICTURE 1950		SOURCE OF PICTURE see CIA	
CLASSIFICATION 28X1A		VERIFIED BY DSG	

1-14

CIA (PHOTO ACCESSION NO.) 48753		LOT NO.		3/5/51		C	
AREA (AMS NO.) 19N	COUNTRY USSR	PROVINCE Aesthi	REGION RSFSR	PLACE Ablast	Kuzino		
GEOGRAPHIC COORDINATES 57°01' N 59°27' E			MAP REFERENCE NIS				
TITLE Construction project five kms. west of Kuzino and 200 yds. north of railroad							
1-16							
DATE OF PICTURE 1950		SOURCE OF PICTURE see CIA			48746		
CLASSIFICATION S5X1A							
CAPTIONED BY				VERIFIED BY DSB			
FORM NO. 60-53 SEP 1948							

CIA (PHOTO ACQUISITION NO.) 48754

AREA (AMS NO.) 19N COUNTRY USSR PROVINCE Sverdlovsk PLACE Kuzino

GEOGRAPHIC COORDINATES 57°01'N 59°27'E MAP REFERENCE NIS

TITLE Construction project five km. west of Kuzino and 200 yards south of railroad.

1-17

DATE OF PICTURE April 1950 SOURCE OF PICTURE CIA - 48746

CLASSIFICATION 325X1A

CAPTIONED BY [redacted] VERIFIED BY [initials]

CIA (PHOTO NUMBER)		48755	
AREA (AMS NO.)	COUNTRY	PROVINCE	PLACE
19N	USSR	Cheremkhinsk	Bilimbay
GEOGRAPHIC COORDINATES		MAP REFERENCE	
56° 58' N 59° 49' E		NIS	
TITLE			
wooden bridge			
Single track wooden railroad bridge across Shukim River which runs parallel to Trans Siberian main line			
Tangle track joins main line few kms. east of this point			
DATE OF PICTURE	SOURCE OF PICTURE		
1950	see CIA 48746		
CLASSIFICATION			
S5X1A			
CAPTIONED BY		VERIFIED BY	
[REDACTED]		XB	
FORM NO. SEP 1948	CAPTION REPORT		GPO 16-43280-1
60-53		Approved For Release 1999/09/09 : CIA-RDP78-05867A000100080022-7	

CV

1-17

CIA (PHOTO ACCESSION NO.) **48756** LOT NO. **2-1511** **3/5/51** **CV**

AREA (AMS NO.) **19X** COUNTRY **USSR** PROVINCE **asiatic RSFSR** PLACE **oblast Bilimbay (NR)**

GEOGRAPHIC COORDINATES **56° 58' N 59° 49' E** MAP REFERENCE **NIS**

TITLE **unidentified town, along railroad, one km north of railroad, one km east of Bilimbay** **km**

1-21

DATE OF PICTURE **1950** SOURCE OF PICTURE **see CIA - 48746**

CLASSIFICATION **25X1A**

CAPTIONED BY [redacted] VERIFIED BY **D&B**

CIA (PHOTO ACQUISITION) 48757 B-1511 3 551

AREA (AMS NO.) 19N COUNTRY USSR Asiatic RSESR PROVINCE ~~Sverdlovsk~~ Oblast IMAGE Bilimbay (NR)

GEOGRAPHIC COORDINATES 56° 58' N 59° 49' E MAP REFERENCE NIS

TITLE Unidentified town, along railroad, one km north of railroad, one km east of Bilimbay

1-22

DATE OF PICTURE 1950 SOURCE OF PICTURE See CIA 48746

CLASSIFICATION 25X1A

CAPTIONED BY [redacted] VERIFIED BY [redacted]

CIA (PHOTO ACCESSION NO.) 48758		LOT NO. B-1511		DATE 3/5/51		CLASSIFICATION C	
AREA (AMS NO.) 19N	COUNTRY USSR	PROVINCE asiatic RSFSR	CITY Sverdlovsk	STATE oblast	DISTRICT Podvolochnaya		
GEOGRAPHIC COORDINATES 56°54'N 59°58'E		MAP REFERENCE NIS		LOCALITY Pervoural'sk			
TITLE Prefabricated houses from railroad.							
DATE OF PICTURE 1950							
SOURCE OF PICTURE see A		NUMBER 48746					
CLASSIFICATION 25X1A							
CAPTIONED BY [REDACTED]				VERIFIED BY BS			
FORM NO. 60-53 Approved For Release 1999/09/09 : CIA-RDP78-05867A000100080022-7							

1-23

CIA (PHOTO ACCESSION NO.) 48759		COUNTRY USSR		PROVINCE Sverdlovsk		PLACE Pervoural'sk	
AREA (ANS NO.) 19N		AGENCY RSESR		MAP REFERENCE NIS			
GEOGRAPHIC COORDINATES 56°54'N 59°58'E							
TITLE Prefabricated houses from railroad							
DATE OF PICTURE 1958		SOURCE OF PICTURE SECRET		48746			
CLASSIFICATION S5X1A							
CAPTIONED BY				VERIFIED BY			
FORM NO. 60-52 SEP 1968							

CIA PHOTO ACCESSION NO. 48746		LOT NO.	DATE
Approved For Release 1999/09/09 : CIA-RDP78-05867A000100080022-7			
AREA (ANS NO.)	COUNTRY	PROVINCE	PAGE
19N	USSR RSFSR	Sverdlovsk oblast	Pervoural'sk
GEOGRAPHIC COORDINATES		MAP REFERENCE	
50° 54' N 59° 58' E		N/S	
TITLE Railroad bridge, Shushim River <i>parallel to trans. siberian main line.</i>			
DATE OF PICTURE		SOURCE OF PICTURE	
1950		see CIA 48746	
CLASSIFICATION			
25X1A			
CAPTIONED BY		VERIFIED BY	
[REDACTED]		D+B	
FORM NO. 00-53	Approved For Release 1999/09/09 : CIA-RDP78-05867A000100080022-7		GPO 16-62285-1

1-28

CIA (PHOTO ACCESSION NO.) 48762		FORM NO. 13-1511	
AREA (AMS NO.)	COUNTRY	PROVINCE	
	19th USSR RSFSR	Permoual'sk	G
GEOGRAPHIC COORDINATES		MAP REFERENCE	
56°54' N 59°58' E		NIS	
TITLE Railroad bridge parallel to spans Siberian RR maintenance line			
1-29			
DATE OF PICTURE	SOURCE OF PICTURE		
1950	see 1A 48746		
CLASSIFICATION			
25X1A			
CAPTIONED BY	VERIFIED BY		
[REDACTED]	DB		
FORM NO. 60-53	CAPTION REPORT		GPO 16-53281-1

CIA (PHOTO ACQUISITION NO.) 48763		REF. NO.		DATE	
AREA (AMS NO.) 19N	COUNTRY USSR	PROVINCE RSFSR	PROVINCE Sverdlovsk	PLACE Chrompik	B-1511
GEOGRAPHIC COORDINATES 56°53'N 59°58'E			MAP REFERENCE XIS		
TITLE Industrial village, one kilometer east of RR station From railroad ^{of} large industrial complex possibly processing vase ^{chromium}.					
1-31					
DATE OF PICTURE 1950		SOURCE OF PICTURE See CIA. 48746			
CLASSIFICATION S5X1A					
CAPTIONED BY [REDACTED]			VERIFIED BY bsB		
FORM NO. 60-53 SEP 1948					

CIA (PHOTO ACCESSION NO.)		LOT NO.		DATE	
48764					
AREA (ANS NO.)	COUNTRY	PROVINCE	CITY	PLACE	
19N	USSR	RSFSR	oblast	Kirovopik	
GEOGRAPHIC COORDINATES			MAP REFERENCE		
56° 53' N 59° 58' E			NIS		
TITLE					
Industrial village, one kilometer east of RR station.					
From railroad Large industrial complex,					
possibly processing ^{chrome} ore.					
1-32					
DATE OF PICTURE		SOURCE OF PICTURE			
1950		Base A 48746			
CLASSIFICATION					
25X1A					
CAPTIONED BY			VERIFIED BY		
[Redacted]			DJB		
FORM NO. 60-53					
Approved For Release 1999/09/09 : CIA-RDP78-05867A000100080022-7					
GPO 16-53765-1					

CIA (PHOTO AREA) 48765			
AREA (AMS NO.)	COUNTRY	PROVINCE	PLACE
19N	USSR Asiatic RSFSR	Sverdlovsk Oblast	Khrompik
GEOGRAPHIC COORDINATES		MAP REFERENCE	
56°53' N 59°58' E		NIS	
TITLE			
Industrial village, one kilometer east of from railroad R.R. station. Large industrial complex, possibly processing ^{chrome} ore.			
1-33			
DATE OF PICTURE		SOURCE OF PICTURE	
1950		See CIA 48746	
CLASSIFICATION			
55X1A			
CAPTIONED BY		VERIFIED BY	
[Redacted]		XS	
FORM NO. 60-53			
Approved For Release 1999/09/09 : CIA-RDP78-05867A000100080022-7			
			GPO 16-63285-1

CIA (PHOTO ACCESSION NO.) **48765** LOT NO. **B-1511** DATE **3-51**

AREA (AMS NO.) **19N** COUNTRY **USSR Asiatic RSFSR** PROVINCE **Sverdlovsk Chuskiy** PLACE **Khrompik**

GEOGRAPHIC COORDINATES **56°53'N 59°58'E** MAP REFERENCE **N18**

TITLE **Industrial Village one kilometer east of RR station from railroad. Large industrial complex, possibly processing Chrome ore.**

1-35

DATE OF PICTURE **1950** SOURCE OF PICTURE **see CIA** **48746**

CLASSIFICATION **25X1A**

CAPTIONED BY [redacted] VERIFIED BY **OSB**

48767

AREA (AMS NO.) 19N COUNTRY USSR Asiatic RSFSR PROVINCE Sverdlovsk PLACE Sverdlovsk

GEOGRAPHIC COORDINATES 56°53'N 59°58'E MAP REFERENCE R file

TITLE
Steel railroad bridge (overpass) west of main
railroad station. Tracks run parallel to
Trans-Siberian main line

1-36

DATE OF PICTURE 1950 SOURCE OF PICTURE see CIA 48746

CLASSIFICATION 25X1A CAPTIONED BY [redacted] VERIFIED BY [signature]

CIA (PHOTO ACCESSION NO.) 48768		COUNTRY USSR		PROVINCE RSEFSK	PLACE Knerdlovsk
AREA (AMS NO.) 19N	GEOGRAPHIC COORDINATES 56° 53' N 59° 58' E		MAP REFERENCE C file		
TITLE Railway postal car in [Knerdlovsk] yards.					
DATE OF PICTURE 1950		SOURCE OF PICTURE see CIA		48746	
CLASSIFICATION 25X1A					
CAPTIONED BY [REDACTED]			VERIFIED BY [REDACTED]		

AREA (AMS NO.)	COUNTRY	PROVINCE	PLACE
19N1	USSR Asiatic R.S.F.S.R.	Amur Oblast	Verkhne-Amursk
GEOGRAPHIC COORDINATES		MAP REFERENCE	
56° 53' N 59° 58' E		C file.	
TITLE			
Footbridge across railroad tracks yards.			
1-38			
DATE OF PICTURE	SOURCE OF PICTURE		
1950	See CIA 48746		
CLASSIFICATION			
25X1A			
CAPTIONED BY	VERIFIED BY		
[Redacted]	[Redacted]		
FORM NO. 60-53 SEP 1948	CAPTION REPORT		870 1A-572A-1

48770

15-1511

DATE

3/5/51

Ⓢ

AREA (ANS NO.)

19N

COUNTRY

USSR

Asiatic RSFSR

PROVINCE

Zverdlovsk Oblast

PLACE

Zverdlovsk

GEOGRAPHIC COORDINATES

56°53'N 59°58'E

MAP REFERENCE

Ⓢ file

TITLE

Factory under construction, ~~approx 2000 yds~~
east of main railroad station

1-39

DATE OF PICTURE

1950

SOURCE OF PICTURE

see CIA

48746

CLASSIFICATION

25X1A

CAPTIONED BY

[Redacted]

VERIFIED BY

DSB

CIA (PHOTO PROCESSING NO.) 48771 EOT NO. 10-1511 DATE 2/2/51

AREA (AMS NO.) 19N COUNTRY USSR RSFSR PROVINCE Irkutsk PLACE Irkutsk

GEOGRAPHIC COORDINATES 56°53'N 59°58'E MAP REFERENCE c file

TITLE

New construction, [Fapray] believed to be administration buildings, east of main railroad station 1-40

DATE OF PICTURE 1950 SOURCE OF PICTURE Sec CIA 48746

CLASSIFICATION S5X1A CAPTIONED BY [redacted] VERIFIED BY [signature]

CIA (PHOTO REFERENCE NO.)		48772		E 1511		C	
AREA (AMS NO.)	COUNTRY	PROVINCE	PLACE				
19N	USSR	Chukotka	Sverdlovsk	Sverdlovsk			
GEOGRAPHIC COORDINATES		MAP REFERENCE					
56°53'N 59°58'E		#1 C file					
TITLE							
Freight storage in railroad yards.							
1-42							
DATE OF PICTURE		SOURCE OF PICTURE		48746			
1950		See CIA					
CLASSIFICATION							
25X1A							
CAPTIONED BY				VERIFIED BY			
[Redacted]				D&D			
FORM NO. 60-53		CAPTION REPORT		Approved For Release 1999/09/09 : CIA-RDP78-05867A000100080022-7		GPO 16-62245-1	

CIA (PHOTO REFERENCE NO.) 48773		LOT NO. 12-1377	DATE 5-1-51	C
AREA (AMS NO.) 19N	COUNTRY USSR	PROVINCE RSFSR	PLACE Kemerlovsk	
GEOGRAPHIC COORDINATES 56°53'N 59°58'E		MAP REFERENCE C file		
TITLE From railroad, near station.				
1-43				
DATE OF PICTURE 1950	SOURCE OF PICTURE Sec CIA		48746	
CLASSIFICATION S5X1A				
CAPTIONED BY [REDACTED]		VERIFIED BY JSD		

48774

13-1511

DATE 3/5/57

C

AREA (AMS NO.) 19N COUNTRY USSR Asiatic PROVINCE Sverdlovsk PLACE Sverdlovsk

GEOGRAPHIC COORDINATES 56°53'N 59°58'E MAP REFERENCE e-file

TITLE

Cars loaded with scrap metal in railroad yards.

1-44

DATE OF PICTURE 1950 SOURCE OF PICTURE See CIA 48746

CLASSIFICATION 25X1A

CAPTIONED BY [redacted] VERIFIED BY [initials]

CIA (PHOTO ACCESSION NO.) 48775		LOT NO. 8-1511	DATE 3-1-51
AREA (AMS NO.) 19N	COUNTRY USSR	PROVINCE RSSFSR	PLACE Novosibirsk
GEOGRAPHIC COORDINATES 56° 53' N 89° 58' E		MAP REFERENCE 10 file	
TITLE Agricultural machinery on flat car in railroad yards.			
1-45			
DATE OF PICTURE 1950	SOURCE OF PICTURE See CIA		48746
CLASSIFICATION 25X1A			
CAPTIONED BY [REDACTED]		VERIFIED BY XB	
FORM NO. 60-53 SEP 1949			

CIA (PHOTO REFERENCE) 48775		Lot No. 13-1511	DATE 3/5/51	C
AREA (AMS NO.) 19N	COUNTRY USSR	PROVINCE Asiatic RSFSR	PLACE Sverdlovsk Oblast	Sverdlovsk
GEOGRAPHIC COORDINATES 56°53'N 59°58'E		MAP REFERENCE File.		
TITLE Railroad signal equipment, near main station. Direction north.				
1-46				
DATE OF PICTURE 1950	SOURCE OF PICTURE See CIA		48746	
CLASSIFICATION 25X1A				
CAPTIONED BY		VERIFIED BY DG13		

CIA (PHOTO NO.) 48777	AREA (AMS NO.) 19N	COUNTRY USSR Asiatic RSESR	PROVINCE Sverdlovsk	DATE 3-51	PLACE Sverdlovsk
GEOGRAPHIC COORDINATES 56° 53' N 59° 58' E		MAP REFERENCE C file			

From railroad, one km east of main station. Direction north.

1-47

DATE OF PICTURE 1950	SOURCE OF PICTURE see CIA	48746
-------------------------	------------------------------	-------

CLASSIFICATION 25X1A	CAPTIONED BY [REDACTED]	VERIFIED BY [REDACTED]
-------------------------	----------------------------	---------------------------

CIA (PHOTO ACCESSION NO.) **48778** AREA (AMS NO.) **B-1511** DATE **3/5/51**

COUNTRY **USSR** PROVINCE **Sverdlovsk** PLACE **Sverdlovsk**

GEOGRAPHIC COORDINATES **56°53'N 59°58'E** MAP REFERENCE **C file**

TITLE **From railroad, one km east of main station. Direction north**

1-48

DATE OF PICTURE **1950** SOURCE OF PICTURE **Su CIA 48746**

CLASSIFICATION **25X1A**

CAPTIONED BY [REDACTED] VERIFIED BY **JEB**

48773

13-1511

DATE

3/5/51

AREA (AMS NO.)

19N

COUNTRY

USSR

Asiatic RSFSR

PROVINCE

Omisk District

PLACE

Omisk (NR) C

GEOGRAPHIC COORDINATES

55°00' N 73°24' E

MAP REFERENCE

C file.

TITLE

Signal poles along railroad six kms. west of city, two kms. north of tracks.

2-3

DATE OF PICTURE

April 1950

SOURCE OF PICTURE

See CIA

48746

CLASSIFICATION

S
25X1A

CAPTIONED BY

VERIFIED BY

DSB

FORM NO. 60-53
SEP 1948

48780 13-1511 3/1/51

AREA (AMS NO.) 19N COUNTRY USSR Asiatic PROVINCE RSFSR PLACE Omsk oblast Omsk

GEOGRAPHIC COORDINATES 55° 00' N 73° 24' E MAP REFERENCE file.

TITLE
New housing, approximately five km west of city
2-4

DATE OF PICTURE April 1950 SOURCE OF PICTURE See CIA 43746

CLASSIFICATION 25X1A

CAPTIONED BY [redacted] VERIFIED BY DSJ

CIA (PHOTO) No. 48781	LOG No. P-1511	DATE 3/6/51
AREA (AMS NO.) 19N	COUNTRY USSR	PROVINCE RSFSR
GEOGRAPHIC COORDINATES 55° 04' N 74° 37' E		PLACE Kalachinsk
TITLE		MAP REFERENCE NIS

new house] Wooden streetade with guard tower in background.

DATE OF PICTURE 1950	SOURCE OF PICTURE See CIA-	2-5
CLASSIFICATION 25X1A		48746

CAPTIONED BY	VERIFIED BY DSB
--------------	--------------------

CIA (PHOTO) 48782		LIBRARY NO. B-1511		DATE 3/3/51		C	
AREA (AMS NO.)	COUNTRY	PROVINCE	PLACE				
19N	USSR	RSFSR	Omsk Oblast	Balerino (cannot locate)			
GEOGRAPHIC COORDINATES			MAP REFERENCE				
TITLE							
New strucco home Village between Kalachinsk and Koloniya on Trans Siberian Railroad.							
<div style="text-align: right;">Balandin</div> <div style="text-align: right;">2-7</div>							
DATE OF PICTURE		SOURCE OF PICTURE					
1950		48746 WAC 163					
CLASSIFICATION							
25X1A							
CAPTIONED BY				VERIFIED BY			
[REDACTED]				JSS			
FORM NO. 60-53							
Approved For Release 1999/09/09 : CIA-RDP78-05867A000100080022-7							

CIA (PHOTO) NUMBER 48783	LOT NO B-1511	DATE 2/2/57
AREA (AMB NO.) 19N	COUNTRY USSR	PROVINCE Agulstia
GEOGRAPHIC COORDINATES 55°00'N 75°00' E		PLACE Koloniya
TITLE warehouses along railroad.		MAP REFERENCE Overall Russian Place Name List.
DATE OF PICTURE 1950	SOURCE OF PICTURE see CIA 48746	
CLASSIFICATION 25X1A	VERIFIED BY [Signature]	

2-9

AREA (AMS NO.)	COUNTRY	PROVINCE	PLACE
19N	USSR Asiatic RSFSR	Omsk Oblast	Koloniya ^C
GEOGRAPHIC COORDINATES		MAP REFERENCE	
55° 00' N 75° 00' E		Overseas Russian Place Name List	
TITLE			

Warehouses along railroad.

2-10

DATE OF PICTURE	SOURCE OF PICTURE
1950	Secret 48746

CLASSIFICATION	CAPTIONED BY	VERIFIED BY
SECRET	[Redacted]	Dst

Approved For Release 1999/09/09 : CIA-RDP78-05867A000100080022-7

CIA (PHOTO) NUMBER 48785	FLIGHT NUMBER 13-1511	DATE 3/6/51
AREA (AMS NO.) 29N	COUNTRY USSR	PROVINCE Novosibirsk
REGIONAL COORDINATES 155°02' N 82° 37' 53' A	MAP REFERENCE Chalk	PLACE NOVOSIBIRSK (NR)
TITLE Airfield (3 hangars and 3 or more admin- stration buildings) west of city all north of Trans Siberian railroad.		
7		
2-14		
DATE OF PICTURE 1950	SOURCE OF PICTURE see CIA	48746
CLASSIFICATION 25X1A		
CAPTIONED BY	VERIFIED BY DSB	
FORM NO. 60-53 SEP 1948		

Approved For Release 1999/09/09 : CIA-RDP78-05867A000100080022-7

GPO 16-52785-1

CIA (PHOTO ACQUISITION NO.) 48785		LOT NO. B-1511	DATE 3/6/51	C
AREA (AMS NO.) 29N	COUNTRY USSR	PROVINCE Novosibirsk	PLACE Novosibirsk (NR)	
GEOGRAPHIC COORDINATES 55° 02' N 82° 53' E		MAP REFERENCE WAC 162		
TITLE Airfield west of city also north of Trans Siberian railroad.				
2-15				
DATE OF PICTURE 1950		SOURCE OF PICTURE See CIA - 48746		
CLASSIFICATION TOP SECRET				
CAPTIONED BY [REDACTED]		VERIFIED BY [REDACTED]		
FORM NO. 6053 SEP 1948				

CIA (PHOTO COLLECTION NO.) 48787		TOT. NO. 2-13-77		DATE	
AREA (ANS NO.) 29N	COUNTRY USSR	PROVINCE RSFSR	PLACE Novosibirsk	Novosibirsk	
GEOGRAPHIC COORDINATES 55° 02' N 82° 53' E		MAP REFERENCE c file			
TITLE apartment buildings in western environs of city, north of railroad.					
2-16					
DATE OF PICTURE 1950		SOURCE OF PICTURE See CIA		48746	
CLASSIFICATION 25X1A					
CAPTIONED BY [REDACTED]			VERIFIED BY [REDACTED]		
FORM NO. 60-53 SEP 1948					
Approved For Release 1999/09/09 : CIA-RDP78-05867A000100080022-7					

CIA (PHOTO ACCESSION NO.)

48758

13-1511

DATE 3/6/51

AREA (AMS NO.)

COUNTRY

PROVINCE

PLACE

GEOGRAPHIC COORDINATES

MAP REFERENCE

TITLE

(NR)

429N USSR RSFSR Novosibirsk Oblast Novosibirsk
55°02' N 82°53' E C file -

Two ~~of large number of~~ communication towers, one-half km north of railroad and approx. five km west of city.

2-18

DATE OF PICTURE

1950

SOURCE OF PICTURE

see CIA -

48746

CLASSIFICATION

25X1A

VERIFIED BY

25B

FORM NO. 60-53
SEP 1948

Approved For Release 1999/09/09 : CIA-RDP78-05867A000100080022-7

CIA (PHOTO ACCESSION NO.)

48789

5-1511

AREA (ANS NO.)

DATE

3/6/51

N 29N

COUNTRY

USSR RSFSR Asiatic

PROVINCE

Novosibirsk oblast

PLACE

Novosibirsk

GEOGRAPHIC COORDINATES

55°02' N 82°53' E

MAP REFERENCE

C file

(NIR)

TITLE

Part of communication complex west of city
CIA-48789 - (See)

DATE OF PICTURE

1950

SOURCE OF PICTURE

SIA CIA

48746

2-17

CLASSIFICATION

CAPTIONED BY

25X1A

VERIFIED BY

JSS

FORM NO. 60-53
SEP 1948

Approved For Release 1999/09/09 : CIA-RDP78-05867A000100080022-7

48790
Approved For Release 1999/09/09 : CIA-RDP78-05867A000100080022-7

AREA (ANS NO.)	COUNTRY	PROVINCE	PLACE	DATE
29 N	USSR RSFSR	Novosibirsk oblast	Novosibirsk	3/6/57
GEOGRAPHIC COORDINATES		MAP REFERENCE		
approx 55°02' N 82°53' E		c file -		

Part of communication complex, west of city (See CIA-48788).

DATE OF PICTURE	SOURCE OF PICTURE	2-20
1950	See CIA -	48746
CLASSIFICATION	S25X1A	
CAPTIONED BY	[REDACTED]	
FORM NO. SEP 1948	60-53	VERIFIED BY [REDACTED]

Approved For Release 1999/09/09 : CIA-RDP78-05867A000100080022-7

CIA (PHOTO ACCESSION NO.)

Approved For Release 1999/09/09 : CIA-RDP78-05867A000100080022-7

AREA (ANS NO.)

29N

COUNTRY

USSR

RSFSR

PROVINCE

Novosibirsk Oblast

PLACE

Novosibirsk

GEOGRAPHIC COORDINATES

approx 55°02'N 82°53'E

MAP REFERENCE

C file

TITLE

Part of communications complex west of city (see CIA 48788)

DATE OF PICTURE

1950

SOURCE OF PICTURE

Series A.

48746

2-21

CLASSIFICATION

25X1A

CAPTIONED BY

VERIFIED BY

FORM NO. 60-53
SEP 1948

Approved For Release 1999/09/09 : CIA-RDP78-05867A000100080022-7

CIA (PHOTO ACCESSION NO.)
Approved For Release 1999/09/09 : CIA-RDP78-05867A000100080022-7

48788
15-1871
DATE 3/6/51
AREA (ANS NO.) 29N
COUNTRY USSR
PROVINCE Asiatic RSESR
PLACE Novosibirsk
GEOGRAPHIC COORDINATES approx 55° 02' N 82° 53' E
MAP REFERENCE ~~5200~~
TITLE C file (NR)


Part of communications complex west of city/see
(CIA-48788)


DATE OF PICTURE 1950
SOURCE OF PICTURE see CIA 48788

CLASSIFICATION
CAPTIONED BY BX1A
VERIFIED BY

FORM NO. 60-53
SEP 1948

Approved For Release 1999/09/09 : CIA-RDP78-05867A000100080022-7

CIA (PHOTO) No. 48793	Lib. No. 15-1511	DATE 3, 51	C
AREA (AMS NO.) 29N	COUNTRY USSR	PROVINCE Asiatic RSECR	PLACE Norosibirsk
GEOGRAPHIC COORDINATES approx 55° 02' N 82° 53' E		MAP REFERENCE cf file - (NR)	
TITLE Part of communication complex west of city (see CIA-48788)			
2-23			
DATE OF PICTURE 1950	SOURCE OF PICTURE See CIA - 48746		
CLASSIFICATION S5X1A			
CAPTIONED BY 		VERIFIED BY AKS.	

CIA (PHOTO ACCESSION NO.) 48794		LOT NO. <i>15-15-11</i>	DATE
AREA (AMS NO.) <i>29N</i>	COUNTRY <i>USSR</i>	PROVINCE <i>Transbaikalian</i>	PLACE <i>Transbaik (NA)</i>
GEOGRAPHIC COORDINATES <i>approx 55°02' N 82°53' E</i>		MAP REFERENCE <i>cf. 1-25</i>	
TITLES <i>Part of communications complex west of city (see CIA-48788)</i>			
DATE OF PICTURE <i>1950</i>		SOURCE OF PICTURE <i>See CIA-48746</i>	
CLASSIFICATION <i>S5X1A</i>			
CAPTIONED BY 		VERIFIED BY <i>[Signature]</i>	
FORM NO. <i>60-53</i> SEP 1948			

CIA (PHOTO) Approved For Release 1999/09/09 : CIA-RDP78-05867A000100080022-7			
48795	13-1511	3/2/51	C
AREA (ANS NO.) 29N	COUNTRY USSR RSFSR	PROVINCE Novosibirsk oblast	PLACE Novosibirsk
GEOGRAPHIC COORDINATES Approx 55° 02' N 82° 53' E		MAP REFERENCE	
TITLE Factory under construction west of city north of railroad.			
2-26			
DATE OF PICTURE 1950	SOURCE OF PICTURE See A- 107-48746		
CLASSIFICATION X SECRET			
CAPTIONED BY [REDACTED]		VERIFIED BY D65	
FORM NO. 60-53 Approved For Release 1999/09/09 : CIA-RDP78-05867A000100080022-7			
			GPO 10-62285-1

CIA (PHOTO NUMBER)		SERIAL NO.		FILE NO.	
48795		15-1511		3,5,7	
AREA (AMS NO.)	COUNTRY	PROVINCE	PLACE		
29N	USSR SFSR	Northern	Krasnoyarsk		
GEOGRAPHIC COORDINATES		MAP REFERENCE			
55°02' N 82°53' E		C file			
TITLE					
Direction North from main railroad station					
DATE OF PICTURE		SOURCE OF PICTURE			
1950		Secret - 48746			
CLASSIFICATION					
25X1A					
CAPTIONED BY			VERIFIED BY		
[Redacted]			[Redacted]		
FORM NO. 60-53					
Approved For Release 1999/09/09 : CIA-RDP78-05867A000100080022-7					
					GPO 16-62285-1

CIA (PHOTO) 48797		DATE 3/5/51	
AREA (AMS NO.) 29N	COUNTRY USSR	PROVINCE Novosibirsk	PLACE Novosibirsk
GEOGRAPHIC COORDINATES 55°02' N 82°53' E		MAP REFERENCE Track C file.	
TITLE Direction North ^{of} from main railroad station. Unidentified factories			
DATE OF PICTURE 1950	SOURCE OF PICTURE Suez A -	48746	
CLASSIFICATION SECRET			
CAPTIONED BY [Redacted]		VERIFIED BY [Signature]	
FORM NO. 60-53	CAPTION REFERENCE		

CIA (PHOTO MISSION NO.) 48798		LOT NO. (E-1511)	DATE
AREA (AMS NO.) 29N	COUNTRY USSR	PROVINCE RSSSR	PLACE Kossobirsk
GEOGRAPHIC COORDINATES 55° 02' N 82° 53' E		MAP REFERENCE C file	
TITLE Direction North from main railroad station.			
2-32			
DATE OF PICTURE 1950	SOURCE OF PICTURE See CIA - 48746		
CLASSIFICATION 25X1A			
CAPTIONED BY		VERIFIED BY	
[REDACTED]		DSB	
FORM NO. 6053 SEP 1948			

48795

15-1511

3, 2, 51

C

AREA (AMS NO.)	COUNTRY	PROVINCE	PLACE
29N	USSR	Novosibirsk	Novosibirsk

GEOGRAPHIC COORDINATES	MAP REFERENCE
55° 02' N 82° 53' E	C file

TITLE

Footwalk over railroad yards, 50 yds east of main station

DATE OF PICTURE	SOURCE OF PICTURE	2-35
1950	SuCIA	48746

CLASSIFICATION	CAPTIONED BY	VERIFIED BY
25X1A	[Redacted]	[Redacted]

CIA (PHOTO) 48800 B-1511 3, 6 '51

AREA (AMS NO.) 29N USSR COUNTRY *asiatic* PROVINCE *Novosibirsk* PLACE *Novosibirsk* C

GEOGRAPHIC COORDINATES 55° 02' N 82° 53' E MAP REFERENCE *C file*

TITLE *of*
from railroad,
direction north, 1500 yds east of main
station

2-37

DATE OF PICTURE 1950 SOURCE OF PICTURE *See CIA* 48746

CLASSIFICATION *25X1A*

CAPTIONED BY [redacted] VERIFIED BY *DSY*

CIA (PHOTO ACCESSION NO.) 48801	LOT NO. 12-15-11	DATE 3/2/51	C
AREA (AMS NO.) 29N	COUNTRY USSR	PROVINCE Araly RSESR	PLACE Korovinik
GEOGRAPHIC COORDINATES 55°02'N 82°53'E		MAP REFERENCE C file	
TITLE Railroad bridge approx. 2000 yds east of main station. Rail line runs parallel to Trans-Siberian main line.			
2-39			
DATE OF PICTURE 1950	SOURCE OF PICTURE CIA-		48746
CLASSIFICATION S5X1A			
CAPTIONED BY		VERIFIED BY DSB	
FORM NO. 60-58d For Release 1999/09/09 : CIA-RDP78-05867A000100080022-7			

CIA (PHONE) ACCESSION NO. 48802		COUNTRY <i>USSR</i>		PROVINCE <i>Novosibirsk</i>		PLACE <i>Novosibirsk</i>	
AREA (AMS NO.) <i>29N</i>		COUNTRY <i>USSR</i>		PROVINCE <i>Novosibirsk</i>		PLACE <i>Novosibirsk</i>	
GEOGRAPHIC COORDINATES <i>55° 02' N 82° 53' E</i>				MAP REFERENCE <i>east</i>			
TITLE <i>Railroad yards east of main station</i>							
DATE OF PICTURE <i>1950</i>		SOURCE OF PICTURE <i>See CIA-</i>		48746			
CLASSIFICATION <i>8</i> <i>25X1A</i>							
CAPTIONED BY <i>[Redacted]</i>				VERIFIED BY <i>DSR</i>			
FORM NO. 60-52 SEP 1974 Approved For Release 1999/09/09 : CIA-RDP78-05867A000100080022-7							

48803

AREA (ANS NO.) 29N USSR COUNTRY *Asiatic* RSFSR PROVINCE *Krasnoyarsk* PLACE *Krasnoyarsk*

GEOGRAPHIC COORDINATES 55° 02' N 82° 53' E MAP REFERENCE *Sheet*

TITLE
Railroad bridge approx. 2000 yds east of station. Rail line runs parallel to Trans-Siberian main line.

2-40

DATE OF PICTURE 1950 SOURCE OF PICTURE *See A-* 48746

CLASSIFICATION *25X1A*

CAPTIONED BY [redacted] VERIFIED BY *DSB*

AREA (ANS NO.) 29N COUNTRY USSR *Asiatic RSFSR* PROVINCE *Novosibirsk* PLACE *Novosibirsk*

GEOGRAPHIC COORDINATES 55°02' N 82°53' E MAP REFERENCE *oblast* C file

TITLE *locomotive at main railroad station*

3-2

DATE OF PICTURE 1950 SOURCE OF PICTURE *See CIA* 48746

CLASSIFICATION *25X1A*

CAPTIONED BY [redacted] VERIFIED BY *D803*

CIA (PHOTO) ACCESSION NO. 48805
REF ID: A66511
DATE 1/2/51

AREA (AMS NO.) 29.N | COUNTRY USSR | PROVINCE Asiatic Siberia | PLACE Novosibirsk

GEOGRAPHIC COORDINATES 55° 02' N 82° 53' E | MAP REFERENCE ablnet
C file

TITLE

Railroad shops and rolling stock east of main station

3-4

DATE OF PICTURE 1950 | SOURCE OF PICTURE See CIA - 48746

CLASSIFICATION 25X1A
CAPTIONED BY [redacted] | VERIFIED BY DSB

CIA Approved For Release 1999/09/09 : CIA-RDP78-05867A000100080022-7		13-1577		3/6/51		C	
48806	AREA (AMS NO.)	COUNTRY	PROVINCE	PLACE			
29N	USSR	Asiatic RSFSR	Norovinsk	Norovinsk			
GEOGRAPHIC COORDINATES		MAP REFERENCED					
55°02' N 82°53' E		c. pl.					
TITLE							
Log file & from notebook							
Direction marking approx. 1300 yds east of main station.							
3-5							
DATE OF PICTURE		SOURCE OF PICTURE					
1950		Su CIA - 48746 48746					
CLASSIFICATION							
25X1A							
CAPTIONED BY				VERIFIED BY			
[Redacted]				DSTJ			
FORM NO. 60-53							
Approved For Release 1999/09/09 : CIA-RDP78-05867A000100080022-7		CIA-RDP78-05867A000100080022-7					
GPO 16-67285-1							

CIA (Approved For Release 1999/09/09 : CIA-RDP78-05867A000100080022-7)			
AREA (ANS NO.)	COUNTRY	PROVINCE	PLACE
48807	USSR	Novosibirsk	Novosibirsk
GEOGRAPHIC COORDINATES		MAP REFERENCE	
55° 02' N 82° 53' E		C file	
TITLE			
Log piles along railroad east of station			
3-6			
DATE OF PICTURE	SOURCE OF PICTURE		
1957	See CIA-		48746
CLASSIFICATION			
SECRET			
CAPTIONED BY	VERIFIED BY		
	DB		
FORM NO. 60-53 Approved For Release 1999/09/09 : CIA-RDP78-05867A000100080022-7			

48808

15-151

3,6,51

C

AREA (AMS NO.) 29N COUNTRY USSR PROVINCE RSFSR PLACE Novosibirsk

GEOGRAPHIC COORDINATES 55°02' N 82°53' E MAP REFERENCE Oblast C file

TITLE Typical dwellings along railroad east of ~~city~~ main station.

3-7

DATE OF PICTURE 1950 SOURCE OF PICTURE See CIA - 48746

CLASSIFICATION S5X1A CAPTIONED BY [redacted] VERIFIED BY DSD

CIA PHOTO ACCESSION NO. **48803** Approved For Release 1999/09/09 : CIA-RDP78-05867A000100080022-7

AREA (ANS NO.) **29N** COUNTRY **USSR** PROVINCE **Novosibirsk** PLACE **Novosibirsk**
GEOGRAPHIC COORDINATES **55° 02' N 82° 53' E** MAP REFERENCE **C file**

TITLE
Typical dwellings along railroad east of main station

E-8

DATE OF PICTURE **1957** SOURCE OF PICTURE **See CIA-48746**

CLASSIFICATION **25X1A**

CAPTIONED BY [redacted] VERIFIED BY **DX**

FORM NO. **60-53** Approved For Release 1999/09/09 : CIA-RDP78-05867A000100080022-7

CIA Approved For Release 1999/09/09 : CIA-RDP78-05867A000100080022-7
48810 15-1577 5, 0, 51

AREA (AMS NO.) 29N WSSR COUNTRY *Asiatic* RSFSR PROVINCE Novosibirsk PLACE Novosibirsk

GEOGRAPHIC COORDINATES 55° 02' N 82° 53' E MAP REFERENCE *Colact*

TITLE *c file*

Typical dwellings along railroad east of main station

3-9

DATE OF PICTURE 1950 SOURCE OF PICTURE *See CIA - 48746*

CLASSIFICATION *25X1A*

CAPTIONED BY [REDACTED] VERIFIED BY *DSB*

CIA (PHOTO) ACCESSION NO. 48811		REF NO. B-1511		FRAME NO. 30/51		C
AREA (ANS NO.) 29N	COUNTRY USSR	ASIAN COUNTRY RSSSR	PROVINCE Novosibirsk	PLACE Novosibirsk		
GEOGRAPHIC COORDINATES 55°02' N 82°53' E			MAP REFERENCE object			
TITLE Typical dwellings along railroad east of main station.						
DATE OF PICTURE 1950						
SOURCE OF PICTURE See CIA - 48746						
CLASSIFICATION 25X1A						
CAPTIONED BY				VERIFIED BY DSB		
FORM NO. 60-53 SEP 74						

CIA (PRO) MESSAGE NO. 48812		REF ID: A67111		CLASS. (7)	
AREA (AMS NO.) 29N	COUNTRY USSR	PROVINCE Novosibirsk	PLACE Novosibirsk		
GEOGRAPHIC COORDINATES 55° 02' N 82° 53' E		MAP REFERENCE east			
TITLE Typical dwellings along railroad east of main station					
3-13					
DATE OF PICTURE 1950		SOURCE OF PICTURE Sec CIA -		48746	
CLASSIFICATION S5X1A					
CAPTIONED BY [REDACTED]			VERIFIED BY DSB		
FORM NO. 60-53 Approved For Release 1999/09/09 : CIA-RDP78-05867A000100080022-7					

CIA (Photo) 48813		APR 15 1957		APR 15 1957	
AREA (ANS NO.)	COUNTRY	PROVINCE	PLACE		
	29N USSR	RSFSR	Novosibirsk		
GEOGRAPHIC COORDINATES		MAP REFERENCE			
55° 02' N 82° 53' E		Blas			
TITLE					
Street scene along railroad [taken at four a m]					
3-16					
DATE OF PICTURE		SOURCE OF PICTURE			
April 1957		See CIA - 48746			
CLASSIFICATION					
25X1A					
CAPTIONED BY			VERIFIED BY		
[Redacted]			DSB		
FORM NO. 60-53					
Approved For Release 1999/09/09 : CIA-RDP78-05867A000100080022-7					
GPO 16-52285-1					

CIA (PH) Approved For Release 1999/09/09 : CIA-RDP78-05867A000100080022-7 48814			
AREA (ANS NO.)	COUNTRY	PROVINCE	PLACE
29N	USSR	Novosibirsk	Novosibirsk
GEOGRAPHIC COORDINATES		MAP REFERENCE	
55° 02' N 82° 53' E		C file -	
TITLE			
Street crossing along railroad. Taken at 4 ^{four} a.m.			
3-17			
DATE OF PICTURE		SOURCE OF PICTURE	
April 19-50		See CIA- 48746	
CLASSIFICATION			
S 25X1A			
CAPTIONED BY		VERIFIED BY	
[Redacted]		DSR	
FORM NO. 60-53 Approved For Release 1999/09/09 : CIA-RDP78-05867A000100080022-7			

CIA (PHOTO REVISION NO.) 48815		LOT NO. <i>P 1511</i>	DATE <i>1/2/51</i>	<i>C</i>
AREA (AMS NO.) <i>29 N</i>	COUNTRY <i>USSR</i>	PROVINCE <i>Moscow</i>	PLACE <i>Moscow</i>	
GEOGRAPHIC COORDINATES <i>55° 02' N 82° 53' E</i>		MAP REFERENCE <i>C file</i>		
TITLE <i>Parked Moskvich and Pobeda automobiles along railroad.</i>				
<i>3-21</i>				
DATE OF PICTURE <i>1950</i>	SOURCE OF PICTURE <i>See CIA - 48746</i>			
CLASSIFICATION <i>25X1A</i>				
CAPTIONED BY <i>[Redacted]</i>	VERIFIED BY <i>DSB</i>			
FORM NO. 60-53 SEP 1950	Approved For Release 1999/09/09 : CIA-RDP78-05867A000100080022-7			SPD 16-52285-1

Approved For Release 1999/09/09 : CIA-RDP78-05867A000100080022-7 48815			
AREA (ANS NO.)	COUNTRY	PROVINCE	PLACE
29N	USSR	norosibirsk	norosibirsk
GEOGRAPHIC COORDINATES		MAP REFERENCE	
55° 02' N 82° 53' E		east	
TITLE			
Along railroad east of main station,			
3-22			
DATE OF PICTURE		SOURCE OF PICTURE	
1950		see CIA - 48746	
CLASSIFICATION			
25X1A			
CAPTIONED BY		VERIFIED BY	
[REDACTED]		DSB	
FORM NO. 60-53 Approved For Release 1999/09/09 : CIA-RDP78-05867A000100080022-7 SEP 1949			

CIA (PHOTO ACCESSION NO.)

48817

LOT NO.

Approved For Release 1999/09/09 : CIA-RDP78-05867A000100080022-1

AREA (ANS NO.)

29N

COUNTRY

USSR

asiatic RSFSR

PROVINCE

Novosibirsk

DATE

3/6/51

GEOGRAPHIC COORDINATES

55° 02' N 82° 53' E

PLACE

Novosibirsk

TITLE

Along railroad east of main station

DATE OF PICTURE

1950

SOURCE OF PICTURE

See CIA -

3-28

CLASSIFICATION

25X1A

48746

CAPTIONED BY

FORM NO. 60-53
SEP 1948

VERIFIED BY

DB

CAPTION REF ID: A66778-05867A000100080022-7

App

For Release 1999/09/09 : CIA-RDP78-05867A000100080022-1