

Approved For Release 1999/09/29 : CIA-RDP78-05867A000100090013-6

LOT NO

18 June 1951

AREA NAME

22 N

COUNTRY

USSR

PROVINCE

Tadzhik SSR

PLACE

Stalinabad

GEOGRAPHIC COORDINATES

38° 30' N 68° 45' E

MAP REFERENCE

NIS

TITLE

ACADEMY OF SCIENCES.

Building of the Tadzhik Affiliate, Academy of Sciences, USSR in Stalinabad.

Page 2

25X1C

DATE OF PICTURE

14 April 1951



CLASSIFICATION

25X1A

CAPTIONED BY

~~SECRET~~

~~CONFIDENTIAL~~

05867A000100090013-6

Approved For Release 1999/09/20 : CIA-RDP78-05867A000100090013-6

CIA (PHOTO ACCESSION NO.)
22502

AREA (AMS NO.)

435U

COUNTRY

INDIA

PROVINCE

BIHAR

PLACE

PURNEA

GEOGRAPHIC COORDINATES

25° 47' N 87° 28' E

MAP REFERENCE

TITLE

CIRCUIT House, office of the District
Magistrate.

25X1C

DATE OF PICTURE

March 1951

SOURCE

CLASSIFICATION

25X1A

R

CA

FOR
SER

Approved For Release 1999/09/20 : CIA-RDP78-05867A000100090013-6

ON REPORT

Approved for Release 1999/09/20 : CIA-RDP78-05867A000100090013-6

CIA PHOTO ACCESSION NO. 52503 C-948 6/14/51 C

AREA (AMS NO.) 435U COUNTRY INDIA PROVINCE Bihar PLACE PURNEA (N²)

GEOGRAPHIC COORDINATES 25° 47' N 87° 28' E MAP REFERENCE WAC 553

TITLE Transportation by elephant ^(as) used during monsoon floods when roads are impassable for ~~bus~~ other means of transportation.

25X1C

DATE OF PICTURE March 1951

CLASSIFICATION 25X1A R

CAPT [Redacted]
FORM SEP [Redacted]

VERIFIED BY CIA-RDP78-05867A000100090013-6

REPORT

Approved for Release 1999/09/20 : CIA-RDP78-05867A000100090013-6

AREA (AMS NO.) *435U* COUNTRY *INDIA* PROVINCE *BIHAR* PLACE *RUPAULI*

GEOGRAPHIC COORDINATES *25°34' N 87°09' E* MAP REFERENCE *MAP BR*

TITLE *Waters from surrounding villages waiting for weekly grain ration*

RUPAULI - (MAP BR)

25X1C

DATE OF PICTURE *March 1951*

CLASSIFICATION *25X1A R*

CAPTION *A*

20 : CIA-RDP78-05867A000100090013-6

FORM NO. SEP 1948

CAPTION REPORT

CIA PHOTO ACCESSION NO. 52505 C-948 6/15/51

AREA (AMS NO.) 435U | COUNTRY INDIA | PROVINCE BIHAR | PLACE RUPAULI

GEOGRAPHIC COORDINATES 25°34'N 87°09'E | MAP REFERENCE MAP BR.

TITLE natives holding grain ration cards,

RUPAULI

25X1C

DATE OF PICTURE march 1951

CLASSIFICATION 25X1A R

CAPTION

Approved For Release 1999/09/20 : CIA-RDP78-05867A000100090013-6

CIA (PHOTO) 52506 C-948 6/14/51

AREA (AMS NO.) 435U COUNTRY INDIA PROVINCE BIHAR PLACE

GEOGRAPHIC COORDINATES MAP REFERENCE

TITLE Road from PURNEA to R^uPAULI.
No stone or gravel is available
for surfacing.

25X1C

DATE OF PICTURE march 1951

CLASSIFICATION 25X1A R

CAPTIONED Ap [redacted] /20 : CIA-RDP78-05867A000100090013-6

Approved For Release 1999/09/20 : CIA-RDP78-05867A000100090013-6

CIA (PHOTO ACCESSION NO.) 52507 C-948 6/14/51

AREA (AMS NO.) 435U COUNTRY INDIA PROVINCE BIHAR PLACE

GEOGRAPHIC COORDINATES MAP REFERENCE

TITLE Raw jute in bullock carts on road between PURNEA and RUPAUNI

25X1C

DATE OF PICTURE March 1951 SOURCE

CLASSIFICATION 25X1A R

CAPTION A

CIA-RDP78-05867A000100090013-6

FORM NO SEP 1948 00-53

CAPTION REPORT

Approved For Release 1999/09/20 : CIA-RDP78-05867A000100090013-6

52509 C-993 2/19/51

AREA (AMS NO.) 833 H COUNTRY BRAZIL PROVINCE SAO PAULO PLACE SANTOS

GEOGRAPHIC COORDINATES 23° 55' S 46° 20' W MAP REFERENCE NIS

TITLE "PENSIL" Bridge across SANTOS channel on road from to PRAIA GRANDE.

25X1C

DATE OF PICTURE SOURCE OF PICTURE CLASSIFICATION 25X1A D

0 : CIA-RDP78-05867A000100090013-6

ION REPORT

Approved For Release 1999/09/20 : CIA-RDP78-05867A000100090013-6

CIA (PHOTO) 52509 C-993 DATE 9/9/51

AREA (AMS NO.) 833H COUNTRY BRAZIL PROVINCE SAO PAULO PLACE SAO PAULO

GEOGRAPHIC COORDINATES 23°32'S 46°34'W MAP REFERENCE NIS

TITLE Penitentiary. Shoemaking shop.

SAPATARIA

25X1C

DATE OF PICTURE SOURCE [REDACTED]

CLASSIFICATION 25X1A 0

CAPT [REDACTED] : CIA-RDP78-05867A000100090013-6

FORM 1 SEP 50 ON REPORT GPO 16-62765-1

Approved For Release 1999/09/20 : CIA-RDP78-05867A000100090013-6

CIA (PHOTO ACCESSION NO.) 52510 C-993 DATE 6/9/51

AREA (ANS NO.) 833H COUNTRY BRAZIL PROVINCE SAO PAULO PLACE SAO PAULO

GEOGRAPHIC COORDINATES 23° 32' S 46° 34' W MAP REFERENCE NIS

TITLE

Penitentiary Woodworking shop.

[MARENARIA] 25X10

DATE OF PICTURE

CLASSIFICATION 25X1A R

CA [REDACTED] /20 : CIA-RDP78-05867A000100090013-6

Approved For Release 1999/09/20 : CIA-RDP78-05867A000100090013-6

CIA (PHOTO ACCESSION NO.) 52511 C-993 2/19/51

AREA (AMS NO.) 833H COUNTRY BRAZIL PROVINCE SAO PAULO PLACE SAO PAULO

GEOGRAPHIC COORDINATES 23°32'S 46°34'W MAP REFERENCE NIS

TITLE Penitentiary Administration Building.

25X1C

DATE OF PICTURE - SO

CLASSIFICATION 25X1A R

FORM NO. 60-53 SEP 1948 CAPTION REPORT : CIA-RDP78-05867A000100090013-6

Approved For Release 1999/09/20 : CIA-RDP78-05867A000100090013-6

CIA (REF ID: A66054)	32512	C-993	7/9/51	8			
AREA (ANS NO.)	833H	COUNTRY	BRAZIL	PROVINCE	SAO PAULO	PLACE	SAO PAULO
GEOGRAPHIC COORDINATES	23°32'S	46°34'W	MAP REFERENCE		NIS		
TITLE	Penitentiary.						
DATE OF PICTURE		25X1C					
CLASSIFICATION		25X1A R					
CAPTION REPORT		[Redacted]					
FORM NO. SEP 1948	60-53	CAPTION REPORT				GPO 16-62283-1	

CIA (Photo) Reference No. 52513				C-993		6/19/51	
AREA (AMS NO.)	COUNTRY	PROVINCE	PLACE				
833H	BRASIL	SAO PAULO	SAO PAULO				
GEOGRAPHIC COORDINATES				MAP REFERENCE			
23°32'S 46°34'W				NIS			
TITLE Penitentiary, Watch tower.							
25X1C							
DATE OF PICTURE				[REDACTED]			
CLASSIFICATION				[REDACTED]			
25X1A R				[REDACTED]			
CAPTION				[REDACTED]			
20 : CIA-RDP78-05867A000100090013-6							
FORM SEP 1948 00-50				CAPTION REPORT			
gpo 16-02285-1							

Approved For Release 1999/09/20 : CIA-RDP78-05867A000100090013-6 ✓

CIA (PHOTO) 52514 C-993 6/19/51

AREA (ANS NO.) 833 H COUNTRY BRAZIL PROVINCE SAO PAULO PLACE SAO PAULO

GEOGRAPHIC COORDINATES 23°32' S 46°34' W MAP REFERENCE NIS

TITLE Penitentiary. Cell blocks and watch towers


25X1C

DATE OF PICTURE [REDACTED]

CLASSIFICATION 25X1A R

CAPTION [REDACTED] : CIA-RDP78-05867A000100090013-6

Approved For Release 1999/09/20 : CIA-RDP78-05867A000100090013-6

CIA (PHOTO ACCESSION NO.) 52515		LOT NO. C-986	PROVINCE KRAKOW	FACE KRYNICA
AREA (ANS NO.) 4355M	COUNTRY POLAND	MAP REFERENCE Puchin NIS BAR.		
GEOGRAPHIC COORDINATES N4924 E2058				
TITLE SPA HOTEL.				
DATE OF PICTURE 1951	SOURCE 			

25X1A

13


Approved For Release 1999/09/20 : CIA-RDP78-05867A000100090013-6

CLASSIFICATION
Captured by 865

VERIFIED BY

CAPTION REPORT

Approved For Release 1999/09/20 : CIA-RDP78-05867A000100090013-6

CIA (PHOTO ACQUISITION NO.) 52516		CLASS. NO. C-986		DATE 18 June 51	
AREA (AMS NO.) 7255M	COUNTRY POLAND	PROVINCE WARSAW	PLACE WARSAW		
GEOGRAPHIC COORDINATES N 52 15 E 21 00		MAP REFERENCE COORD-FILE			
TITLE SILESIA-DABROWA BRIDGE OF EAST-WEST THOROUGH FARE CROSSING VISTULA RIVER.					
25X1A					
DATE OF PICTURE 1951		SOURCE 			
CLASSIFICATION Conf/Com U.S.OO					
CAPTION Approved For Release 1999/09/20 : CIA-RDP78-05867A000100090013-6					
FORM NO. SEP 1948 60-53		CAPTION REPORT			

Approved For Release 1999/09/20 : CIA-RDP78-05867A000100090013-6


CIA (PHOTO ACCESSION NO.) 52517		LOT NO. C-986	PROVINCE WARSAW	PLACE WARSAW
AREA (AMS NO.) 7255M	COUNTRY POLAND	MAP REFERENCE Good File		
GEOGRAPHIC COORDINATES N52 15 E21 00		DATE OF PICTURE 1951		
TITLE SILESIA-DABROWA BRIDGE CROSSING VISTULA RIVER.				
DATE OF PICTURE 1951				
SOURCE OF PHOTO [REDACTED]				

25X1A

CLASSIFICATION
CONF U S O O

Approved For Release 1999/09/20 : CIA-RDP78-05867A000100090013-6

Approved For Release 1999/09/20 : CIA-RDP78-05867A000100090013-6

CIA (PHOTO ACCESSION NO.)			
52518		C-986	
AREA (AMS NO.)	COUNTRY	PROVINCE	PLACE
3255M	POLAND	POZNAN	POZNIAN
GEOGRAPHIC COORDINATES		MAP REFERENCE	
N52 25 E 16 58		Palace NIS Hay.	
TITLE			
RED ARMY AVENUE.			
25X1A			
DATE OF PICTURE	SOURCE OF		
1951			
CLASSIFICATION			
Capt. from USOO			
Approved For Release 1999/09/20 : CIA-RDP78-05867A000100090013-6			
CAPTION REPORT			
FORM NO. 60-53	SEP 1948		
GPO 16-42233-1			

Approved For Release 1999/09/20 : CIA-RDP78-05867A000100090013-6

CIA (PHOTO ACCESSION NO.) 52519 LOT NO. C-986 17 June 51

AREA (AMS NO.) 4155M COUNTRY POLAND PROVINCE WROCLAW PLACE WROCLAW

GEOGRAPHIC COORDINATES N 51 06 E 17 02 MAP REFERENCE Polino NIS GAZ.

TITLE ~~Edifice~~ EDIFICE OF VOLKODSHIP OFFICE.

25X1A

DATE OF PICTURE 1851

CLASSIFICATION CAPTIONED BY 1851 Approved For Release 1999/09/20 : CIA-RDP78-05867A000100090013-6


FORM NO. 60-53

CAPTION REPORT

Approved For Release 1999/09/20 : CIA-RDP78-05867A000100090013-6

CIA (PHOTO REFERENCE) 52520		C-886		19 Base 51		
AREA (AMS NO.) 7255M	COUNTRY POLAND	PROVINCE WARSAW	PLACE WARSAW			
GEOGRAPHIC COORDINATES N52 15 E21 00		MAP REFERENCE Cond. file				
TITLE Building of Central Trade Union Council.						
25X1A						
DATE OF PICTURE 1951	SOURCE 					
CLASSIFICATION Conf/Cont US00						
CAPTIONED BY 						
VERIFIED BY Approved For Release 1999/09/20 : CIA-RDP78-05867A000100090013-6						
FORM NO. 60-53 SEP 1948		CAPTION REPORT				OPD 36-0720-1

Approved For Release 1999/09/20 : CIA-RDP78-05867A000100090013-6

CIA (PHOTO ACCESSION NO.) 52521		SOURCE NO. C-986		DATE 19 June 51	
AREA (AMS NO.) 7255M	COUNTRY POLAND	PROVINCE WARSAW	PLACE WARSAW		
GEOGRAPHIC COORDINATES N 52 15 E 21 00		MAP REFERENCE Coord. file			
TITLE MAY DAY PARADE					
25X1A					
DATE OF PICTURE 1951		SOURCE 			
CLASSIFICATION Conf./Com. U.S. CO					
CAPTION NO. 123		VERIFIED BY			
Approved For Release 1999/09/20 : CIA-RDP78-05867A000100090013-6					
FORM NO. SEP 1948 60-53		CAPTION REPORT		GPO 16-52283-1	

Approved For Release 1999/09/20 : CIA-RDP78-05867A000100090013-6

CIA (PHOTO ACCESSION NO.) 52523		LOT NO. C-886		DATE 19 June 51	
AREA (AMS NO.) 4355M	COUNTRY POLAND	PROVINCE KRAKOW	PLACE WIELICZKA		
GEOGRAPHIC COORDINATES N 49 59 E 20 04		MAP REFERENCE COORD FILE			
TITLE SALT MINING.					
DATE OF PICTURE 1951		SOURCE [REDACTED]			
CLASSIFICATION Conf. Code 4500					
CAPTION [REDACTED]					
Approved For Release 1999/09/20 : CIA-RDP78-05867A000100090013-6					
FORM NO. SEP 1948 60-53		CAPTION REPORT			GPO 16-63285-1

Approved For Release 1999/09/20 : CIA-RDP78-05867A000100090013-6

CIA (PHOTO ACCESSION NO.) 52524 LOT NO. C-986 DATE 18 JUN 51

AREA (ANS NO.) 9255M COUNTRY POLAND PROVINCE WARSAW MAP REFERENCE WARSAW

GEOGRAPHIC COORDINATES N 52 15 E 21 00 COORD. FILE

TITLE RE-BUILT MARIENSZTAT DISTRICT - REBUILT.

25X1A

DATE OF PICTURE 1951 SOURCE OF PICTURE [REDACTED]

CLASSIFICATION Conf / Central U.S. Official Only
CAPTION Approved For Release 1999/09/20 : CIA-RDP78-05867A000100090013-6

FORM NO. 60-53

CAPTION REPORT

GPO 16-62285-1

Approved For Release 1999/09/20 : CIA-RDP78-05867A000100090013-6

CIA (PHOTO ACCESSION NO.) 52525

AREA (AMS NO.) 52525 COUNTRY C-986 PROVINCE 18 June 51

7255 M POLAND WARSZAW WARSZAW

GEOGRAPHIC COORDINATES MAP REFERENCE

N 52 15 E 21 00 COORD. FILE

TITLE POLISH SAVINGS BANK ON MARSZALKOWSKA AVENUE.

Blank lines for additional information.

25X1A

DATE OF PICTURE 1951

Blank lines for additional information.

CLASSIFICATION Conf / 1000 Conf. U.S. OR

CAPTION Approved For Release 1999/09/20 : CIA-RDP78-05867A000100090013-6

FORM NO. 60-53 CAPTION REPORT

Approved For Release 1999/09/20 : CIA-RDP78-05867A000100090013-6

CIA (PHOTO ACCESSION NO.) 52526		LOT NO. C-986	PROVINCE WARSAW	18 June 51
AREA (ANS NO.) 7255M	COUNTRY POLAND	MAP REFERENCE WARSAW		
GEOGRAPHIC COORDINATES N 52 15 E 21 00		CARD. FILE		
TITLE REST POLISH WRITERS' CLUB, LEFT. RESTORED MONUMENT OF KING ZYGMUNT III, RIGHT.				
DATE OF PICTURE 1951		SOURCE OF PICTURE 25X1A		
CLASSIFICATION Approved For Release 1999/09/20 : CIA-RDP78-05867A000100090013-6				
CAPTIONED BY RAB				
FORM NO. 60 52				

CAPTION REPORT

Approved For Release 1999/09/20 : CIA-RDP78-05867A000100090013-6

CIA (PHOTO) ACCESSION NO. 52527		EXP. NO. C-986		DATE 18 JUN 51	
AREA (ANS NO.) 7255 M	COUNTRY POLAND	PROVINCE WARSAW	PLACE WARSAW		
GEOGRAPHIC COORDINATES N 52 15 E 21 00		MAP REFERENCE COORD. FILE			
TITLE ARCHITECTS SKETCH OF CENTRAL HOUSE OF CULTURE. PLANNED FOR COMPLETION ⁽⁷⁴⁾ FIVE YEARS HENCE AT TERMINATION OF SIX YEAR PLAN.					
25X1A					
DATE OF PICTURE 1951	SOURCE				
CLASSIFICATION Conf./Low USOO	CAPTION				
Approved For Release 1999/09/20 : CIA-RDP78-05867A000100090013-6					
FORM NO. SEP 1948 60-53	CAPTION REPORT				GPO 16-62283-1

Approved For Release 1999/09/20 : CIA-RDP78-05867A000100090013-6

CIA (PHOTO ACCESSION NO.) 52528 EST NO. C-986 18 Aug 51

AREA (AMS NO.) 7255 M COUNTRY POLAND PROVINCE WARSAW DISTRICT WARSAW

GEOGRAPHIC COORDINATES N 52 15 E 21 00 MAP REFERENCE COORD. FILE

TITLE ARCHITECTS SKETCH OF MARSZALKOWSKA AVENUE FROM MOKOTOWSKI SQUARE. [AREA TO BE DEVOTED TO WORKERS PLANNED FOR COMPLETION AND OCCUPANCY BY WORKERS AT TERMINATION OF SIX YEAR PLAN.]

25X1A

DATE OF PICTURE 1951 SOURCE [REDACTED]

CLASSIFICATION CONF. LOW. USOO CAPTION Approved For Release 1999/09/20 : CIA-RDP78-05867A000100090013-6 VERIFIED BY

Approved For Release 1999/09/20 : CIA-RDP78-05867A000100090013-6

CIA (PHOTO ACCESSION NO.)

52529

LOT NO.

C-986

18 JUN 51

AREA (AMS NO.)

2155M

COUNTRY

POLAND

PROVINCE

SZCZECIN

PLACE

SZCZECIN

GEOGRAPHIC COORDINATES

N 53 25 E 14 35

MAP REFERENCE

Prelim NIS Map.

TITLE

MEMBERS OF SERVICE FOR POLAND REMOVING RUBBLE FROM HARBOR AREA.

13

25X1A

DATE OF PICTURE

1951

SOURCE

CLASSIFICATION

Conf. Item 4500

CAPTION

Approved For Release 1999/09/20 : CIA-RDP78-05867A000100090013-6

FORM NO. 60-53
SEP 1948

CAPTION REPORT

GPO 16-62233-1

Approved For Release 1999/09/20 : CIA-RDP78-05867A000100090013-6			
CIA (AF) ID	52530	C-965	6/15/51
AREA (AMS NO.)	COUNTRY	PROVINCE	PLACE
1233M	NETHERLANDS	LIMBURG	LUTTERADE EST
GEOGRAPHIC COORDINATES		MAP REFERENCE	
50°58' N 5°48' E		NIS	
TITLE			
STATE MINE "MAURITS."			
			25X1A
			25X1C
DATE OF PICTURE	[REDACTED]		
1950			
CLASSIFICATION			
25X1A C			
CAPTION	/09/20 : CIA-RDP78-05867A000100090013-6		
FORM	CAPTION REPORT		
SEP 1958 00-00			
SPD 16-62265-1			

CIA (PHOTO ACCESSION NO.)
Approved for Release 1999/09/20 : CIA-RDP78-05867A000100090013-6

5255- C-965 6/15/51 C

AREA (AMS NO.) 1233M	COUNTRY NETHERLANDS	PROVINCE LIMBURG	PLACE LUTTERADE
GEOGRAPHIC COORDINATES 50°58'N 5°48'E		MAP REFERENCE NIS	

TITLE
STATE MINE "MAURITS". COAL FACE.

25X1C

25X1A

DATE OF PICTURE
1950

SOURCE OF SUBJECT

CLASSIFICATION
25X1A

VERIFIED BY
9/20 : CIA-RDP78-05867A000100090013-6

CAPTION REPORT

Approved For Release 1999/09/20 : CIA-RDP78-05867A000100090013-6

CIA (PHOTO ACCESSION NO.)	LOT #		
1233M	COUNTRY	PROVINCE	PLACE
NETHERLANDS	LIMBURG	LUTTERADE	
GEOGRAPHIC COORDINATES		MAP REFERENCE	
50° 58' N 5° 48' E		NIS	
TITLE			
STATE MINE "MAURITS". Mechanical coal mining.			
25X1A			
DATE OF PICTURE	SOURCE OF PICTURE		
1949	Int. Dept. Bur. of Mines.		
CLASSIFICATION	"staatsmijnen in Limburg Jaarverslag 1949."		
CAPTIONED BY	VERIFIED BY		
25X1A			
FORM NO. 60-53	09/20 : CIA-RDP78-05867A000100090013-6		
SEP 1948	CAPTION REPORT		

CIA (IP) NO. 52533		C-965		6/15/51	
AREA (AMS NO.)	COUNTRY	PROVINCE	PLACE		
1233M	NETHERLANDS	LIMBURG	LUTTERADE		
GEOGRAPHIC COORDINATES		MAP REFERENCE			
50°58' N 5°48' E		NIS			
TITLE					
STATE MINE "MAURITS". Coke ovens and plant installations					
25X1A					
DATE OF PICTURE		SOURCE OF PICTURE			
1949		Int. Dept - Bur. of Mines.			
CLASSIFICATION		" Staatsmijnen in Limburg			
25X1A		Gaarneslag, 1949"			
CAP		9/20 / CIA-RDP78-05867A000100090013-6			
FDR		CAPTION REPORT			
SER		GPO 16-62263-1			

Approved For Release 1999/09/20 : CIA-RDP78-05867A000100090013-6

CIA (PHOTO ACCESSION NO.) 52534 LOT NO. C-965 6/19/55 PLACE

AREA (ANS NO.) 1233M COUNTRY NETHERLANDS PROVINCE LIMBURG TERWINSELEN

GEOGRAPHIC COORDINATES 50°58'N 6°03'E MAP REFERENCE OSS

TITLE STATE MINE "WILHELMINA" Briquet plant. 25X1A

DATE OF PICTURE 1936

SOURCE OF PICTURE Int. Dept. Bur. of Mines - "Netherlands State Times - 1936" p. 4 - lower

CLASSIFICATION 25X1A C

9/20 : CIA-RDP78-05867A000100090013-6

Approved For Release 1999/09/20 : CIA-RDP78-05867A000100090013-6

CIA (PHOTO ACCESSION NO.) 52535		LOT NO. C-965		4/15/51	
AREA (AMS NO.) 1233M	COUNTRY NETHERLANDS	PROVINCE LIMBURG	PLACE BRUNSSUM		
GEOGRAPHIC COORDINATES 50° 57' N 5° 58' E		MAP REFERENCE @ file			
TITLE STATE MINE "HENDRIK". Surface works.					
DATE OF PICTURE 1936		SOURCE OF PICTURE Ind. Dept - Bu. of Mines - Netherlands State Mines - 1936			
CLASSIFICATION 25X1A		p. 16 - lower.			
CAP [REDACTED]		CIA-RDP78-05867A000100090013-6			
FORM NO. 60-53					
CAPTION REPORT					

25X1A



CIA (PPH) ACCESSION NO. 52536 *C-765* *6/19/51* *e*

AREA (AMS NO.) 1233 M COUNTRY NETHERLANDS PROVINCE LIMBURG PLACE STEIN

GEOGRAPHIC COORDINATES 50°57' N 5°45' E MAP REFERENCE NIS

TITLE

Port on the Juliana Canal operated by Netherlands State Mines for shipment of coal and coke. 25X1A



DATE OF PICTURE 1936 SOURCE OF PICTURE Int. Dept. Bur. of Mines "Netherlands State Mines - 1936"

CLASSIFICATION 25X1A

FORM SEP 1948 00-00 CAPA [Redacted] CIA-RDP78-05867A000100090013-6 p. 23

CIA (P) 52531		C-695		6/15/51	
AREA (AMS NO.)	COUNTRY	PROVINCE	PLACE		
533M	NETHERLANDS	NOORD HOLLAND	AMSTERDAM		
GEOGRAPHIC COORDINATES			MAP REFERENCE		
52°21'N 4°55'E			C file		
TITLE					
Coal docks of N.V. HAVENBEDRIJF "DE RIETLANDEN", agents of [the] Netherlands State Mines.					
25X1A					
DATE OF PICTURE		SOURCE OF PICTURE			
1936		Int. Dept. Bur. of Mines - Netherlands State Mines - 1936			
CLASSIFICATION					
25X1A C					
CAPTION		CIA-RDP78-05867A000100090013-6			
FORM N		N REPORT		SEP 1970	

Approved For Release 1999/09/20 : CIA-RDP78-05867A000100090013-6

CIA (PHOTO ACCESSION NO.) 52538		C-965		4/8/51	
AREA (ANS NO.) 1233M	COUNTRY NETHERLANDS	PROVINCE LIMBURG	PLACE LUTTERADE		
GEOGRAPHIC COORDINATES 50° 58' N 5° 48' E		MAP REFERENCE NIS			
TITLE STATE MINE "MAURITS". Coke and by-products plants.					
DATE OF PICTURE 1936		SOURCE OF PICTURE Report of Int - Bureau of Mines - "Netherlands State Mines - 1936"			
CLASSIFICATION 25X1A C		p. 11 - upper			
CAPTION		CIA-RDP78-05867A000100090013-6			
FORM N SEP 194		N REPORT		GPO 16-62283-1	

Approved For Release 1999/09/20 : CIA-RDP78-05867A000100090013-6

CIA (PHOTO) ACCESSION NO. 52539 *C-965* *07.8/5*

AREA (AMS NO.) 1233M COUNTRY NETHERLANDS PROVINCE LIMBURG PLACE TERWINSELEN

GEOGRAPHIC COORDINATES 50° 58' N 6° 03' E MAP REFERENCE OSS

TITLE STATE MINE "WILHELMINA" surface works.

DATE OF PICTURE 1936 SOURCE OF PICTURE Int. Dept - Bur of Mines - "Netherlands State Mines - 1936"

CLASSIFICATION 25X1A *p. 14 - upper*

FOIA : CIA-RDP78-05867A000100090013-6

SEP 1998 00 00 TION REPORT GPO 16-32285-1

Approved For Release 1999/09/20 : CIA-RDP78-05867A000100090013-6

CIA FILE NO. 52540		SERIAL NO. C-965		CLASSIFICATION A000100090013-6	
AREA (AMS NO.) 1233M	COUNTRY NETHERLANDS	PROVINCE LIMBURG	PLACE HOENSBROEK		
GEOGRAPHIC COORDINATES 50° 55' N 5° 55' E			MAP REFERENCE NIS		
TITLE STATE MINE "EMMA".					
DATE OF PICTURE 1936		SOURCE OF PICTURE Int. Dept. - Bur. of Mines "Netherlands State Mines - 1936"			
CLASSIFICATION 25X1A		p. 16 - upper.			
CAPTION		9/20 : CIA-RDP78-05867A000100090013-6			
FOR SEP 1948 00-55		CAPTION REPORT		GPO 16-52785-1	

Approved For Release 1999/09/20 : CIA-RDP78-05867A000100090013-8

CIA (R) REF ID: A66000
52571 C-965 6/19/51

AREA (AMS NO.) 1233M COUNTRY NETHERLANDS PROVINCE LIMBURG PLACE HOENSBROEK

GEOGRAPHIC COORDINATES 50° 55' N 5° 55' E MAP REFERENCE NIS

TITLE

STATE MINE "EMMA". Coke ovens.

DATE OF PICTURE 1936 SOURCE OF PICTURE St. Dept - Bur of Mines
"Netherlands State Mines - 1936"

CLASSIFICATION 25X1A CAPT [REDACTED] 20 : CIA-RDP78-05867A000100090013-6

FORM 1 SEP 1948 CAPTION REPORT

Approved For Release 1999/09/20 : CIA-RDP78-05867A000100090013-6

CIA (AREA) ID		52542		C-965		6/1/51	
AREA (AMS NO.)	COUNTRY	PROVINCE	PLACE				
1233M	NETHERLAND	LIMBURG	LUTTERADE				
GEOGRAPHIC COORDINATES		MAP REFERENCE					
50°58'N 5°48'E		NIS					
TITLE							
STATE MINE "MAURITS". Winding installation and coal washeries.							
DATE OF PICTURE		SOURCE OF PICTURE					
1936		Dept of Int - Bur of Mines. "Netherlands State Mines - 1936"					
CLASSIFICATION		VERIFIED BY					
25X1A		20 : CIA-RDP78-05867A000100090013-6					
SEP 1948 00-55		CAPTION REPORT				GPO 16-62245-1	

Approved For Release 1999/09/20 : CIA-RDP78-05867A000100090013-6

CIA (PROP) ACCESSION NO. 52543		SERIAL NO. C-965		DATE 8/27/50	
AREA (ANS NO.) 1233M	COUNTRY NETHERLANDS	PROVINCE LIMBURG	PLACE LUTTERADE		
GEOGRAPHIC COORDINATES 50°58'N 5°48'E		MAP REFERENCE NIS			
TITLE					
STATE MINE "MAURITS". Electric power station.					
DATE OF PICTURE 1936		SOURCE OF PICTURE Int. Dept - Bur of Mines "Netherlands State Mines-1936"			
CLASSIFICATION 25X1A		APPROVED BY			
CAP		: CIA-RDP78-05867A000100090013-6			
FOR SEP		TION REPORT			

Approved For Release 1999/09/20 : CIA-RDP78-05867A000100090013-6

CIA (FORM) ACCESSION NO. 52544 C-994 6/20/51

AREA (AMS NO.) 115K COUNTRY IRAN PROVINCE AZERBAIJAN PLACE TABRIZ

GEOGRAPHIC COORDINATES 38°05'N 46°18'E MAP REFERENCE NIS

TITLE

DATE OF PICTURE 1951 SOURCE OF PICTURE Life 33942

CLASSIFICATION 25X1A

20 : CIA-RDP78-05867A000100090013-6

DESCRIPTION REPORT

Approved For Release 1999/09/20 : CIA-RDP78-05867A000100090013-6

CIA PHOTO ACCESSION NO. 52545			SERIAL NO. C-994			DATE 6/20/51		
AREA (ANS NO.) 115K		COUNTRY IRAN		PROVINCE AZERBAIJAN		PLACE		
GEOGRAPHIC COORDINATES				MAP REFERENCE				
TITLE Typical village of mud houses.								
DATE OF PICTURE 1951			SOURCE OF PICTURE Life 33942					
CLASSIFICATION 25X1A								
FORM NO. 60-53			REF ID: A-RDP78-05867A000100090013-6					
SEP 1948			CAPTION REPORT			GPO 16-62285-1		

Approved For Release 1999/09/20 : CIA-RDP78-05867A000100090013-6

AREA (AMS NO.) 52546	COUNTRY C-994 IRAN	PROVINCE	PLACE 6/20/51
GEOGRAPHIC COORDINATES		MAP REFERENCE	
TITLE BAKHTIARI Mountains, [home of the BAKHTIARI -tribe who use pasture lands in summer] part of the ZAGROS Chain.			
DATE OF PICTURE 1951	SOURCE OF PICTURE Life 33942		
CLASSIFICATION 25X1A C			
CAPTION A	REF ID: A66325 RDP78-05867A000100090013-6		
FORM SEP 1950	REPORT		

GPO 16-62285-1

Approved For Release 1999/09/20 : CIA-RDP78-05867A000100090013-6

CIA AREA (ANS NO.) 52547 COUNTRY 9.94 PROVINCE 6/20/51 PLACE

5K IRAN

GEOGRAPHIC COORDINATES MAP REFERENCE

TITLE BAKHTIARI Mountains

DATE OF PICTURE 1951 SOURCE OF PICTURE Life - 33942

CLASSIFICATION 25X1A

AP [REDACTED] A-RDP78-05867A000100090013-6

FORM NO SEP 1948 00 00 REPORT 8PD 16-63285-1

Approved For Release 1999/09/20 : CIA-RDP78-05867A000100090013-6

CIA FILE NUMBER 52548 PROJECT NUMBER C-994 DATE 6/20/51

AREA (AMS NO.) 115K COUNTRY IRAN PROVINCE AZERBAIJAN PLACE JULFA

GEOGRAPHIC COORDINATES 38°57'N 45°37'E MAP REFERENCE NIS

TITLE

DATE OF PICTURE 1951 SOURCE OF PICTURE Life 33942

CLASSIFICATION 25X1A

FORM 100 SEP 1948 ON REPORT

Approved For Release 1999/09/20 : CIA-RDP78-05867A000100090013-6

CIA PHOTO ACCESSION NO. 52549 C-994 07/28/51

AREA (AMS NO.) 115K COUNTRY IRAN PROVINCE AZERBAIJAN PLACE JULFA (NR)

GEOGRAPHIC COORDINATES 38° 57' N 45° 37' E MAP REFERENCE NIS

TITLE DIRECTION

DATE OF PICTURE 1951

SOURCE OF PICTURE Life 33942

CLASSIFICATION 25X1A

FORM NO. 10 : CIA-RDP78-05867A000100090013-6

Approved For Release 1999/09/20 : CIA-RDP78-05867A000100090013-6

CIA FILE NUMBER 52550	PROJECT NUMBER C-994	DATE 6/19/51	CLASSIFICATION SECRET
AREA (ANS NO.) 215K	COUNTRY IRAN	PROVINCE GILAN	PLACE ASTARA (IVR)
GEOGRAPHIC COORDINATES 38°26'N 48°51'E		MAP REFERENCE IVIS	
TITLE NATIVE WOMEN. <u>Low road</u>			
DATE OF PICTURE 1951		SOURCE OF PICTURE Life - 33942	
CLASSIFICATION 25X1A			
CAPTION A [REDACTED]		VERIFIED BY CIA-RDP78-05867A000100090013-6	
FORM NO. 60-53 SEP 1948		CAPTION REPORT	

GPO 16-6225-1

Approved For Release 1999/09/20 : CIA-RDP78-05867A000100090013-6

AREA (AMS NO.) 52551		COUNTRY IRAN		PROVINCE GILAN		PLACE ASTARA	
GEOGRAPHIC COORDINATES 38°26'N 48°51'E				MAP REFERENCE NIS			
TITLE Old hotel, now deserted.							
DATE OF PICTURE 1951							
SOURCE OF PICTURE Life 33942							
CLASSIFICATION 25X1A C							
FORM SEP 1948 00-00							

20 : CIA-RDP78-05867A000100090013-6

DESCRIPTION REPORT

Approved For Release 1999/09/20 : CIA-RDP78-05867A000100090013-6

CIA AREA (AMS NO.)		COUNTRY		PROVINCE		PLACE	
52552		IRAN		AZERBAIJAN		MARAND (DA) MARAND (NE)	
GEOGRAPHIC COORDINATES				MAP REFERENCE			
38° 26' N 45° 45' E				NIS			
TITLE							
Train going from TABRIZ to JULFA along track built by Russians. (This is near southern end of <u>DAREDIS(?) Pass</u>)							
DATE OF PICTURE				SOURCE OF PICTURE			
1951				Life 33942			
CLASSIFICATION							
25X1A C							
REF ID: A66561				REF ID: A66561			
SEP 1948 00-55				-RDP78-05867A000100090013-6			
SEP 1948 00-55				CAPTION REPORT			

Approved For Release 1999/09/20 : CIA-RDP78-05867A000100090013-6

52553		C-994	6/19/51
AREA (AMS NO.) 115K	COUNTRY IRAN	PROVINCE AZERBAIJAN	PLACE TABRIZ
GEOGRAPHIC COORDINATES 38° 05' N 46° 18' E		MAP REFERENCE NIS	
TITLE Porters near ^{roadway} station.			
DATE OF PICTURE 1951		SOURCE OF PICTURE LIFE 33/42	
CLASSIFICATION 25X1A			
[REDACTED]		P78-05867A000100090013-6	
FO SI			

Approved For Release 1999/09/20 : CIA-RDP78-05867A000100090013-6

52554		C-994		8/19/51	
AREA (AMS NO.)	COUNTRY	PROVINCE	PLACE		
11SK	IRAN	AZERBAIJAN			
GEOGRAPHIC COORDINATES			MAP REFERENCE		
TITLE					
Broad gauge railroad track built by the Russians. [On IRAN side it goes as far as TABRIZ] Looking toward SOVIET frontier, north of TABRIZ.					
DATE OF PICTURE		SOURCE OF PICTURE			
1951		Life 33942			
CLASSIFICATION					
25X1A P					
CAPTION		ORIGIN			
Ap		A-RDP78-05867A000100090013-6			
FORM NO. 100-55 SEP 1948					
CAPTION REPORT					

Approved For Release 1999/09/20 : CIA-RDP78-05867A000100090013-6

CIA FILE NO. 52555		PROJECT NO. C-994		DATE 6/10/51		CLASSIFICATION C	
AREA (AMS NO.) 325K	COUNTRY IRAN	PROVINCE TEHERAN	PLACE TEHERAN				
GEOGRAPHIC COORDINATES 35° 40' N 51° 26' E			MAP REFERENCE C file				
TITLE							
DATE OF PICTURE 1951		SOURCE OF PICTURE Life - 33942					
CLASSIFICATION TOP SECRET							
CA [REDACTED]				DP78-05867A000100090013-6			
FORM 100 SEP 1948 60-53		CAPTION REPORT				GPO 16-62285-1	

Approved For Release 1999/09/20 : CIA-RDP78-05867A000100090013-6

CIA FILE NO. 52556 SOURCE NO. C-994 DATE 6/19/51

AREA (AMS NO.) SK COUNTRY IRAN PROVINCE PLACE

GEOGRAPHIC COORDINATES MAP REFERENCE

TITLE 75 MM. BOFORS [of the] IRANIAN ARMY

DATE OF PICTURE 1951 SOURCE OF PICTURE Life - 33942

CLASSIFICATION 25X1A CAPTION REPORT

FORM SEP 1948 00-55 16-02285-1

Approved For Release 1999/09/20 : CIA-RDP78-05867A000100090013-6

CIA FORM NO. 104
52557
C-994
6/19/51

AREA (AMS NO.) 115K COUNTRY IRAN PROVINCE AZERBAIJAN PLACE

GEOGRAPHIC COORDINATES MAP REFERENCE

TITLE
Small tea-house on the plateau between ARDEBIL and GERMI, a small village about 12 Km. from SOVIET frontier.
ARDEBIL 38°14'N 48°18'E
GERMI?

DATE OF PICTURE 1951 SOURCE OF PICTURE Life 33942

CLASSIFICATION 25X1A
CAPTION

CIA-RDP78-05867A000100090013-6

Approved For Release 1999/09/20 : CIA-RDP78-05867A000100090013-6

52558 C-994 6/19/51

AREA (AMS NO.) 325K COUNTRY IRAN PROVINCE TEHERAN PLACE TEHERAN

GEOGRAPHIC COORDINATES 35° 40' N 51° 26' E MAP REFERENCE e file -

TITLE

Meeting in MAJLIS SQUARE of ^{members} ~~executives~~ of the "Association Against Anglo-Iranian Oil Company", sponsored by the TUDEH party.

DATE OF PICTURE 1951 SOURCE OF PICTURE Life - 33942

CLASSIFICATION 25X1A^C

CAPTION 20 : CIA-RDP78-05867A000100090013-6

Approved For Release 1999/09/20 : CIA-RDP78-05867A000100090013-6

CIA FILE NO. 52559		C-994		6/19/51	
AREA (ANS NO.)	COUNTRY	PROVINCE	PLACE		
115K	IRAN	AZERBAIJAN	TABRIZ		
GEOGRAPHIC COORDINATES			MAP REFERENCE		
38°05' N 46°18' E			NIS		
TITLE					
GIRL of 7 or 8 in orphanage rug-making shop.					
DATE OF PICTURE		SOURCE OF PICTURE			
1951		Life - 33942			
CLASSIFICATION					
25X1A					
CAPTION		20 : CIA-RDP78-05867A000100090013-6			
FORM NO. 60-53		CAPTION REPORT			GPO 16-61281-1

Approved For Release 1999/09/20 : CIA-RDP78-05867A000100090013-6

CIA (AREA) NO. 52560		C-994a		8/19/51	
AREA (ANS NO.) 215K	COUNTRY IRAN	PROVINCE GILAN	PLACE PAHLEVI		
GEOGRAPHIC COORDINATES 37°28'N 49°27'E		MAP REFERENCE C file			
TITLE					
DATE OF PICTURE 1951		SOURCE OF PICTURE Lupa 33942.			
CLASSIFICATION 25X1A C					
CAPTION A		DP78-05867A000100090013-6			
FORM SEP 19		ORT			

CIA Approved For Release 1999/09/20 : CIA-RDP78-05867A000100090013-6			
52561	C-994	6/19/51	C
AREA (AMS NO.) 215K	COUNTRY IRAN	PROVINCE GILAN	PLACE PAHLEVI
GEOGRAPHIC COORDINATES 37°28' N 49°27' E		MAP REFERENCE C file	
TITLE unloading Russian sugar.			
DATE OF PICTURE 1951		SOURCE OF PICTURE Life - 33942	
CLASSIFICATION 25X1A C			
CA	-RDP78-05867A000100090013-6		
FO SE	REPORT		

Approved For Release 1999/09/20 : CIA-RDP78-05867A000100090013-6

CIA (FORM NO. 104) 52562		SERIAL C-994		DATE 6/20/51		REF ID: A66013	
AREA (AMS NO.) 215K	COUNTRY IRAN	PROVINCE GILAN	PLACE ASTARA				
GEOGRAPHIC COORDINATES 38°26'N 48°51'E			MAP REFERENCE NIS				
TITLE							
DATE OF PICTURE 1951		SOURCE OF PICTURE Life - 33942					
CLASSIFICATION 25X1A							
CAPTION A [REDACTED]		20 : CIA-RDP78-05867A000100090013-6					
FORM NO. 60-53 SEP 1948		CAPTION REPORT				GPO 16-62285-1	

CIA (FORM 100-10) APPROVED FOR RELEASE 1999/09/20 : CIA-RDP78-05867A000100090013-6

AREA (AMS NO.) 115K	COUNTRY IRAN	PROVINCE AZERBAIJAN	PLACE TABRIZ
GEOGRAPHIC COORDINATES 38° 05' N 46° 18' E		MAP REFERENCE C-494 6/19/51 C-49 NIS	

Tomb of unknown soldiers. In memory of men who died fighting so-called "Democratic Party" which created puppet state.

DATE OF PICTURE 1951	SOURCE OF PICTURE Life - 33942
-------------------------	-----------------------------------

CLASSIFICATION
25X1A⁰

APPROVED FOR RELEASE 1999/09/20 : CIA-RDP78-05867A000100090013-6

Approved For Release 1999/09/20 : CIA-RDP78-05867A000100090013-6

CIA (RDP) ID NO.	52564	C-99X	6/20/51
AREA (AMS NO.)	115K	COUNTRY	IRAN
		PROVINCE	AZERBAIJAN
		PLACE	TABRIZ
GEOGRAPHIC COORDINATES		MAP REFERENCE	
38°05'N 46°18'E		NIS	
TITLE			
Jews wanting to go to Israel.			
DATE OF PICTURE		SOURCE OF PICTURE	
1951		Life 33942.	
CLASSIFICATION			
25X1A C			
CAPTION	9/09/20 : CIA-RDP78-05867A000100090013-6		
FORM 1 SEP 19	CAPTION REPORT		

Approved For Release 1999/09/20 : CIA-RDP78-05867A000100090013-6

CIA (P) REF ID: A66000	52565	6-994	6/20/51C				
AREA (ANS NO.)	115K	COUNTRY	IRAN	PROVINCE	AZERBAIJAN	PLACE	TABRIZ
GEOGRAPHIC COORDINATES		38° 05' N 46° 18' E		MAP REFERENCE		NIS	
TITLE JEW waiting to go to ISRAEL.							
DATE OF PICTURE		1951		SOURCE OF PICTURE		Life 33942	
CLASSIFICATION		25X1A C					
CAPT		: CIA-RDP78-05867A000100090013-6					
FORM SEP		ION REPORT					

Approved For Release 1999/09/20 : CIA-RDP78-05867A000100090013-6

CIA (FORM 104-1)		52566		C 994		6/20/51	
AREA (AMS NO.)	COUNTRY	PROVINCE	PLACE				
115K	IRAN	AZERBAIJAN	TABRIZ				
GEOGRAPHIC COORDINATES			MAP REFERENCE				
TITLE							
Camel caravan to from TABRIZ							
going to TABRIZ.							
DATE OF PICTURE		SOURCE OF PICTURE					
1951		Life 33942					
CLASSIFICATION							
25X1A C							
CAPTION		9/09/20 : CIA-RDP78-05867A000100090013-6					
FORM SEP		CAPTION REPORT					

Approved For Release 1999/09/20 : CIA-RDP78-05867A000100090013-6

CIA IP REF ID: 52567		C-994		6/20/51	
AREA (AMS NO.)	COUNTRY	PROVINCE	PLACE		
115K	IRAN	AZERBAIJAN	NIR	e	
GEOGRAPHIC COORDINATES		MAP REFERENCE			
38°02' N 47°59' E		NIS			
TITLE					
DATE OF PICTURE		SOURCE OF PICTURE			
1951		Life - 33942			
CLASSIFICATION					
25X1A e					
CAPTION		CIA-RDP78-05867A000100090013-6			
FORM 1		REPORT			
SEP 19		SPC 16-42283-1			

Approved For Release 1999/09/20 : CIA-RDP78-05867A000100090013-6

CIA (PHOTO ACCESSION NO.) 52568		SERIAL NO. C-994		DATE 07/20/51	
AREA (AMS NO.) 115K	COUNTRY IRAN	PROVINCE AZERBAIJAN	PLACE NIK		
GEOGRAPHIC COORDINATES 38° 02' N 47° 59' E			MAP REFERENCE NIS		
TITLE					
DATE OF PICTURE 1951		SOURCE OF PICTURE Life - 33942			
CLASSIFICATION 25X1A					
CAPTION		VERIFIED BY CIA-RDP78-05867A000100090013-6			
FORM SEP 1948 00-30		ON REPORT			

Approved For Release 1999/09/20 : CIA-RDP78-05867A000100090013-6

CIA (PICTURE NO.)		52569		C-994		DATE		6/20/51		e	
AREA (AMS NO.)		115K		COUNTRY		IRAN		PROVINCE		AZERBAIJAN NIR	
GEOGRAPHIC COORDINATES						MAP REFERENCE					
38°02' N 47°59' E						NIS					
TITLE											
<p><i>Cancelled</i> Duplicate of CIA-53462</p>											
DATE OF PICTURE				SOURCE OF PICTURE							
1951				Life 33942.							
CLASSIFICATION											
25X1A											
CAPTION						CIA-RDP78-05867A000100090013-6					
FORM						REPORT					
SEP 1951						GPO 14-62265-1					

Approved For Release 1999/09/20 : CIA-RDP78-05867A000100090013-6

CIA (PHOTO NUMBER) 52570		C-994		DATE 8/20/51	
AREA (AMS NO.) 115K	COUNTRY IRAN	PROVINCE AZERBAIJAN	PLACE GERM		
GEOGRAPHIC COORDINATES 39°00' N 48°05' E		MAP REFERENCE MAP BR.			
TITLE					
DATE OF PICTURE 1951		SOURCE OF PICTURE Life 33942			
CLASSIFICATION 25X1A					
CAPTION		VERIFIED BY /20 : CIA-RDP78-05867A000100090013-6			
FORM SEP 1946		CAPTION REPORT			

Approved For Release 1999/09/20 : CIA-RDP78-05867A000100090013-6

CIA (PHOTO NO.)			
52571	C-994	6/20/51	
AREA (AMS NO.)	COUNTRY	PROVINCE	PLACE
115K	IRAN	AZERBAIJAN	MAKU (NR)
GEOGRAPHIC COORDINATES		MAP REFERENCE	
39°17'N 44°31'E		NIS	
TITLE			
DATE OF PICTURE		SOURCE OF PICTURE	
1951		dup 33942	
CLASSIFICATION			
25X1A C			
CAPTION		VERIFIED BY	
A [REDACTED]		/09/20 : CIA-RDP78-05867A000100090013-6	
FORM NO.		CAPTION REPORT	
SEP 1948 66-66		GPO 16-62263-1	

CIA (PHOTO) NO. 52572	COUNTRY C-994	PROVINCE 6/20/51	PLACE E
AREA (AHS NO.) 115K	COUNTRY IRANI	PROVINCE AZERBANTAN	PLACE DARADIZ (NR)
GEOGRAPHIC COORDINATES 38° 43' N 45° 36' E		MAP REFERENCE NIS	
TITLE Guard post ^{on} DARADIZ PASS on ^{MARAND} road.			
(Map Box)			
DATE OF PICTURE 1951	SOURCE OF PICTURE Life 33942		
CLASSIFICATION 25X1A			
CAPT [REDACTED]	VERIFIED BY : CIA-RDP78-05867A000100090013-6		
FORM SEP 1948 00 00	CAMERON REPORT		GPO 16-52285-1

Approved For Release 1999/09/20 : CIA-RDP78-05867A000100090013-6

CIA (PHOTO ACCESSION NO.) 52573

AREA (AMS NO.) 56K COUNTRY TRUCIALH OMAN PROVINCE PLACE

GEOGRAPHIC COORDINATES ~~56K 11 25 00 N~~ MAP REFERENCE CN

TITLE NATIVE VILLAGE (not identified).

Sharjah?

DATE OF PICTURE 1944 SOURCE OF PICTURE Life - 17126

CLASSIFICATION 25X1A

CAPT [REDACTED] A-RDP78-05867A000100090013-6

Approved For Release 1999/09/20 : CIA-RDP78-05867A000100090013-6

CIA (PHOTO REFERENCE) 52574		C-994		6/20/51	
AREA (ANS NO.) 56 K	COUNTRY TRUCIAL OMAN	PROVINCE	PLACE SHARJAH		
GEOGRAPHIC COORDINATES 25° 22' N 55° 23' E		MAP REFERENCE AIS C file			
TITLE					
DATE OF PICTURE 1944		SOURCE OF PICTURE Lipe - 17126			
CLASSIFICATION 25X1A 0					
CAPTION		20 : CIA-RDP78-05867A000100090013-6			
FORM SEP 19		TION REPORT			

CIA (PHOTO NO.) 52575 *C-992* *6/20/51 C*

AREA (AMS NO.) 26 K COUNTRY ADEN PROVINCE PROTECTORATE PLACE ADEN

GEOGRAPHIC COORDINATES 12°45' N 45°12' E MAP REFERENCE C file

TITLE SALT pans in foreground.

DATE OF PICTURE 1944 SOURCE OF PICTURE Life (17126)

CLASSIFICATION 25X1A

CAPTION [REDACTED] CIA-RDP78-05867A000100090013-6

CIA (PHOTO) ID. NO. 52576		COUNTRY ADEN PROTECTORATE		PROVINCE		PLACE ADEN	
AREA (ANS NO.) 26K		COUNTRY ADEN PROTECTORATE		PROVINCE		PLACE ADEN	
GEOGRAPHIC COORDINATES 12° 45' N 45° 12' E		MAP REFERENCE C file					
TITLE OLD PORT.							
DATE OF PICTURE 1944		SOURCE OF PICTURE Life - (17126)					
CLASSIFICATION 25X1A							
CAPTION		RDP78-05867A000100090013-6					
FORM SEP							

Approved For Release 1999/09/20 : CIA-RDP78-05867A000100090013-6

CIA (PHOTO NUMBER) 52577		C-994		6/20/51		C	
AREA (ANS NO.) 26K	COUNTRY ADEN PROTECTORATE	PROVINCE	PLACE ADEN				
GEOGRAPHIC COORDINATES 12°45' N 45° 12' E			MAP REFERENCE @ file.				
TITLE Entrance to RAF station.							
DATE OF PICTURE 1944		SOURCE OF PICTURE Life - (17126)					
CLASSIFICATION 25X1A C							
CAPTION		20 : CIA-RDP78-05867A000100090013-6					
FORM SEP 1950 INFORMATION REPORT							

Approved For Release 1999/09/20 : CIA-RDP78-05867A000100090013-6

CIA (PHOTO) 52578 C-994 6/20/51

AREA (ANS NO.) 50 COUNTRY BR. SOMALILAND PROVINCE PLACE TUG WAJALE

GEOGRAPHIC COORDINATES 9° 37' N 43° 19' E MAP REFERENCE NIS Post

TITLE
SOMALILAND CAMEL CORPS near the
ETHIOPIAN border.

DATE OF PICTURE SOURCE OF PICTURE Life (Daily Mirror)

CLASSIFICATION 25X1A C
09/20 : CIA-RDP78-05867A000100090013-6

FOR SE
CAPTION REPORT
GPO 16-52725-1

Approved For Release 1999/09/20 : CIA-RDP78-05867A000100090013-6

CIA (PHOTO) REFERENCE NO. 52579 C-994 6/20/51

AREA (AMS NO.) 50 COUNTRY BR. SOMALILAND PROVINCE TUG WAJALE PLACE

GEOGRAPHIC COORDINATES 9° 37' N 43° 19' E MAP REFERENCE 1415 Post

TITLE
SOMALILAND CAMEL CORPS near the
ETHIOPIAN border.

DATE OF PICTURE - SOURCE OF PICTURE Life (Daily Mirror)

CLASSIFICATION 25X1A

CAPTION [REDACTED] 0 : CIA-RDP78-05867A000100090013-6

FOR SEP [REDACTED] ION REPORT GPO 16-63285-1

Approved For Release 1999/09/20 : CIA-RDP78-05867A000100090013-6

CIA (PHOTO REFERENCE NO.)		C-994		6/20/51	
AREA (AMS NO.)	COUNTRY	PROVINCE	PLACE		
50	BR SOMALILAND				
GEOGRAPHIC COORDINATES			MAP REFERENCE		
TITLE					
Coastline.					
DATE OF PICTURE		SOURCE OF PICTURE			
—		Life - (17126)			
CLASSIFICATION					
25X1A					
CAPTION		20 : CIA-RDP78-05867A000100090013-6			
FORM 1 SEP 1948 SEP 1948					
TION REPORT					
GPO 16-42265-1					

Approved For Release 1999/09/20 : CIA-RDP78-05867A000100090013-6

CIA (PHOTO) 52581 50-494 0/20/51

AREA (ANS NO.) 50 COUNTRY BR SOMALILAND PROVINCE PLACE

GEOGRAPHIC COORDINATES MAP REFERENCE

TITLE Soldiers of the SOMALILAND CAMEL CORPS at rifle practice.

DATE OF PICTURE SOURCE OF PICTURE Life (Daily Mirror)

CLASSIFICATION 25X1A

FOI 09/20 : CIA-RDP78-05867A000100090013-6

Approved For Release 1999/09/20 : CIA-RDP78-05867A000100090013-6

CIA (PHOTO REFERENCE NO.)			DATE		
52582			C-994 6/20/51		
AREA (ANS NO.)	COUNTRY	PROVINCE	PLACE		
50	BR. SOMALILAND		C		
GEOGRAPHIC COORDINATES			MAP REFERENCE		
TITLE					
Member of the SOMALILAND CAMEL CORPS (King's African Rifles)					
DATE OF PICTURE		SOURCE OF PICTURE			
1 —		Life — (Daily Mirror)			
CLASSIFICATION					
25X1A C					
CAPTION			VERIFIED BY		
[REDACTED]			0 : CIA-RDP78-05867A000100090013-6		
FORM SEP 1950					
ION REPORT					
GPO 16-62785-1					

CIA (PHOTO) 52583		E-994		6/20/51	
AREA (AMS NO.) 50	COUNTRY BR SOMALILAND	PROVINCE	PLACE		
GEOGRAPHIC COORDINATES			MAP REFERENCE		
TITLE Soldiers of the SOMALILAND CAMEL CORPS (King's African Rifles) at target practice.					
DATE OF PICTURE		SOURCE OF PICTURE Life (Daily Mirror)			
CLASSIFICATION 25X1A					
CAPT			REF ID: A66001		
FORM SEP			CIA-RDP78-05867A000100090013-6		
			REPORT		

Approved For Release 1999/09/20 : CIA-RDP78-05867A000100090013-6

CIA (PHOTO REFERENCE) 52584 C-994 6/20/51

AREA (AMS NO.) 56 K COUNTRY TRUCIAL OMAN PROVINCE PLACE SHARJAH

GEOGRAPHIC COORDINATES 25° 22' N 55° 23' E MAP REFERENCE C file

TITLE The Persian Gulf. V-shaped objects are fishing nets.

DATE OF PICTURE 1944 SOURCE OF PICTURE Life 17126

CLASSIFICATION 25X1A (C)

CAPTION [REDACTED] A-RDP78-05867A000100090013-6

Approved For Release 1999/09/20 : CIA-RDP78-05867A000100090013-6

CIA (PHOTO) 52585 C-994 6/20/51

AREA (AMS NO.) 410 COUNTRY ANGLO-EGYPTIAN PROVINCE SUDAN PLACE KASSALA KASSALA

GEOGRAPHIC COORDINATES 15° 28' N 36° 24' E MAP REFERENCE NIS

TITLE

DATE OF PICTURE 1944 SOURCE OF PICTURE Rope (17126)

CLASSIFICATION 25X1A

CAPT 09/20 : CIA-RDP78-05867A000100090013-6

CIA (PHOTO) 52586 C-494 6/20/51

AREA (AMS NO.) 410 COUNTRY ANGLO-EGYPTIAN PROVINCE SUDAN PLACE KASSALA KASSALA

GEOGRAPHIC COORDINATES 15°28' N 36°24' E MAP REFERENCE N15

TITLE
River in background has water in it only during rainy season.

DATE OF PICTURE 1944 SOURCE OF PICTURE Life - 17126

CLASSIFICATION 25X1A

REF ID: A62285-1

Approved For Release 1999/09/20 : CIA-RDP78-05867A000100090013-6

CIA (PHOTO REFERENCE NO.)		52587		C-994		6/20/51	
AREA (AMS NO.)	COUNTRY	PROVINCE	PLACE				
20	ERITREA		MASSAWA				
GEOGRAPHIC COORDINATES			MAP REFERENCE				
15° 35' N 39° 29' E			NIS				
TITLE							
MASSAWA							
DATE OF PICTURE		SOURCE OF PICTURE					
1944		Life - 17126					
CLASSIFICATION							
25X1A							
CAPTION		FILE NO.					
[REDACTED]		A-RDP78-05867A000100090013-6					
FORM NO.		REPORT					
SEP 1948		GPO 16-62285-1					

CIA (PHOTO REFERENCE NO.) 52589

AREA (AMS NO.) 20 COUNTRY ERITREA PROVINCE PLACE ASMARA (NA)

GEOGRAPHIC COORDINATES approx 15°17'N 38°54'E MAP REFERENCE WAC 688

TITLE Airfield built by the Italians now used by Alitalia civil aviation lines.

DATE OF PICTURE 1944

SOURCE OF PICTURE Life 17126

CLASSIFICATION 25X1A C

CAPTIVE [REDACTED]

Approved For Release 1999/09/20 : CIA-RDP78-05867A000100090013-6

CIA (PHOTO) REFERENCE NO. 52589 C-994 6/20/51

AREA (AMS NO.) 20 COUNTRY ERITREA PROVINCE PLACE ASMARA

GEOGRAPHIC COORDINATES 15°20'N 38°55'E MAP REFERENCE NIS

TITLE

DATE OF PICTURE 1944 SOURCE OF PICTURE LIFE - 17126

CLASSIFICATION 25X1A

CAPTION [REDACTED] VERIFIED BY CIA-RDP78-05867A000100090013-6

Approved For Release 1999/09/20 : CIA-RDP78-05867A000100090013-6

CIA (PHOTO REFERENCE NO.) 52590			C-994			6/20/51		
AREA (AMS NO.) 23K		COUNTRY JORDAN		PROVINCE		PLACE AMMAN		
GEOGRAPHIC COORDINATES 31° 56' N 35° 56' E				MAP REFERENCE c file.				
TITLE								
DATE OF PICTURE 1944			SOURCE OF PICTURE Life - 17126					
CLASSIFICATION 25X1A ©								
CAPTION			RDP78-05867A000100090013-6					
FORM NO. SEP 1948 60-53			CAPTION REPORT				GPO 16-62285-1	

Approved For Release 1999/09/20 : CIA-RDP78-05867A000100090013-6

CIA (PHOTO) 52591 C-994 6/20/51

AREA (AMS NO.) 23K | COUNTRY JORDAN | PROVINCE | PLACE AMMAN

GEOGRAPHIC COORDINATES 31°56'N 35°55'E | MAP REFERENCE C file

TITLE
EMIR'S palace in trees at top center.

DATE OF PICTURE 1944 | SOURCE OF PICTURE Life - 17126

CLASSIFICATION 25X1A

CAPTION [REDACTED] 78-05867A000100090013-6

FORM NO. SEP 1948 | GPO 16-62253-1

Approved For Release 1999/09/20 : CIA-RDP78-05867A000100090013-6

CIA (PHOTO) 52592 | CO-994 | DATE 6/20/51

AREA (AMS NO.) 425K | COUNTRY IRAN | PROVINCE HAMADAN | PLACE HAMADAN (NR)

GEOGRAPHIC COORDINATES 34° 48' N 48° 30' E | MAP REFERENCE NW

TITLE Road from IRAQ to IRAN, center

DATE OF PICTURE 1944 | SOURCE OF PICTURE Life - 17126

CLASSIFICATION 25X1A

CAPTION [REDACTED]

78-05867A000100090013-6

FORM N
SEP 194

CIA (PHOTO) 52593		C-994		6/20/51	
AREA (AMS NO.) 325K	COUNTRY IRAN	PROVINCE TEHERAN	PLACE TEHERAN		
GEOGRAPHIC COORDINATES 35°40'N 57°26'E		MAP REFERENCE c file			
TITLE					
DATE OF PICTURE 1944		SOURCE OF PICTURE Life - 17126			
CLASSIFICATION 25X1A ^o					
CAPTION					
[REDACTED] CIA-RDP78-05867A000100090013-6					
FORM NO. SEP 1948					
REPORT					

Approved For Release 1999/09/20 : CIA-RDP78-05867A000100090013-6

CIA (PHOTO ACCESSION NO.)

AREA (ANS NO.)

325K

COUNTRY

IRAN

PROVINCE

TEHERAN

PLACE

TEHERAN

GEOGRAPHIC COORDINATES

35°40'N 51°26'E

MAP REFERENCE

C file

TITLE

Roadmaking [machinery] equipment from the United States driven by Russian on the way to the USSR.

DATE OF PICTURE

1944


SOURCE OF PICTURE

Life 17126

CLASSIFICATION

25X1A

CAPTIONS



RDP78-05867A000100090013-6

FORM NO. SEP 1948

Approved For Release 1999/09/20 : CIA-RDP78-05867A000100090013-6

CIA (PHOTO NUMBER) 52595		C-994		6/20/51		E	
AREA (ANS NO.)	COUNTRY	PROVINCE	PLACE				
524K	IRAQ	BASRA	AL BASRAH				
GEOGRAPHIC COORDINATES			MAP REFERENCE				
30° 20' N 47° 49' E			E file				
TITLE							
DATE OF PICTURE		SOURCE OF PICTURE					
1944		Life - 17126					
CLASSIFICATION							
25X1A E							
CAPTION							
				DP78-05867A000100090013-6			
FORM NO. SEP 1948							

Approved For Release 1999/09/20 : CIA-RDP78-05867A000100090013-6

CIA AREA (AMS NO.) 52596 COUNTRY C-994 PROVINCE 6/20/57 PLACE BAGHDAD

AREA (AMS NO.) 514K COUNTRY IRAQ PROVINCE BAGHDAD PLACE BAGHDAD

GEOGRAPHIC COORDINATES 33° 21' N 44° 25' E MAP REFERENCE C file

TITLE TIGRIS RIVER

DATE OF PICTURE 1944 SOURCE OF PICTURE Ape - 17126

CLASSIFICATION 25X1A

Approved For Release 1999/09/20 : CIA-RDP78-05867A000100090013-6

Approved For Release 1999/09/20 : CIA-RDP78-05867A000100090013-6

CIA FILE NO. (ALSO SEE 7-5)		LOT NO.		DATE	
52537		C-994		2/20/51	
AREA (ANS NO.)	COUNTRY	PROVINCE	PLACE		
SI4K	IRAQ	BAGHDAD	BAGHDAD		
GEOGRAPHIC COORDINATES		MAP REFERENCE			
33°21'N 44°25'E		C file			
TITLE					
Lake of HABBANIYA, top.					
DATE OF PICTURE		SOURCE OF PICTURE			
1944		Life - 17126			
CLASSIFICATION					
25X1A					
FORM NO. SEP 1948		CAPTION REPORT			
60-53		0 : CIA-RDP78-05867A000100090013-6			

Approved For Release 1999/09/20 : CIA-RDP78-05867A000100090013-6

CIA FILE NO. 52598 | LOT NO. C-994 | DATE 6/20/51

AREA (AMS NO.) 524K | COUNTRY IRAQ | PROVINCE BASRA | PLACE

GEOGRAPHIC COORDINATES APPROX 31°00'N 47°25'E | MAP REFERENCE WAC 445

TITLE

Confluence of the EUHRATES and TIGRIS rivers.

[Traditional site of the Garden of Eden]

DATE OF PICTURE 1944 | SOURCE OF PICTURE Life 17126

CLASSIFICATION 25X1A

Approved [redacted] CIA-RDP78-05867A000100090013-6

Approved For Release 1999/09/20 : CIA-RDP78-05867A000100090013-6

52599		C-994		6,20,51	
AREA (AMS NO.)	COUNTRY	PROVINCE	PLACE		
26K	ADEN PROTECTORATE		ADEN (NA)		
GEOGRAPHIC COORDINATES			MAP REFERENCE		
12° 45' N 45° 12' E			C file		
TITLE					
CRATER, native village built on site of extinct volcano between the sea and STEAMEA POINT					
DATE OF PICTURE		SOURCE OF PICTURE			
1944		Life - 17126			
CLASSIFICATION					
25X1A C					
CAPTION			APPROVED BY		
[REDACTED]			CIA-RDP78-05867A000100090013-6		
FORM NO. 60-53		CAPTION REPORT		GPO 16-63225-1	

Approved For Release 1999/09/20 : CIA-RDP78-05867A000100090013-6

25X6

Approved For Release 1999/09/20 : CIA-RDP78-05867A000100090013-6