



Approved For Release 1999/09/20 : CIA-RDP78-05867A000100090018-1

CIA (PHOTO ACCESSION NO.) 52984		DATE	
AREA (ANS NO.) 186	COUNTRY FR. W. AFRICA	PROVINCE C-172	PLACE 12 May 51
GEOGRAPHIC COORDINATES N2055 W1704		MAP REFERENCE WAC 575	ETIENNE PORT ETIENNE
TITLE Coastal Cliffs along LEVRIER BAY.			
			25X1A
			
		25X1C	
DATE OF PICTURE 1950	SOURCE OF PICTURE 		
CLASSIFICATION RESTRICTED			
CAPTIONED BY Approved For Release 1999/09/20 : CIA-RDP78-05867A000100090018-1			
FORM NO. 60-53 SEP 1948		CAPTION REPORT	

Approved For Release 1999/09/20 : CIA-RDP78-05867A000100090018-1

CIA (PROPERTY OF) 52985			
AREA (ANS NO.)	COUNTRY	PROVINCE	PLACE
186	FR. W. AFRICA	MARITANIA	PORT ETIENNE
GEOGRAPHIC COORDINATES		MAP REFERENCE	
N 20 55 W 17 04		WAC 575	
TITLE PIER AT FISHERY ON SHORE OF LEVRIER BAY.			
			25X1A
			[REDACTED]
DATE OF PICTURE		SOURCE OF PICTURE	
1950		[REDACTED]	
CLASSIFICATION RESTRICTED			
CAPTIONED BY Approved For Release 1999/09/20 : CIA-RDP78-05867A000100090018-1			
FORM NO. SEP 1946 60-53		CAPTION REPORT	

Approved For Release 1999/09/20 : CIA-RDP78-05867A000100090018-1

CIA (PHOTO ACCESSION NO.)			
AREA (ANS NO.)	COUNTRY	PROVINCE	PLACE
186	FR. W. AFRICA	MARITANIA	PORT ETIENNE
GEOGRAPHIC COORDINATES		MAP REFERENCE	
N20 55 W17 04		WAC 575	
TITLE			
FISHERY ALONG <del>the</del> coast on shore of LEVRIER BAY			

25X1A

25X1C

DATE OF PICTURE	SOURCE OF PICTURE
1950	[REDACTED]
CLASSIFICATION	
RESTRICTED	
CAPTIONED BY	
[Signature]	

Approved For Release 1999/09/20 : CIA-RDP78-05867A000100090018-1

FORM NO. 60-53  
SEP 1948


CAPTION REPORT

Approved For Release 1999/09/20 : CIA-RDP78-05867A000100090018-1

CIA (FORM NO. 64) (REV. 5-53)		DATE	
AREA (AMS NO.)	COUNTRY	PROVINCE	PLACE
186	FR. W. AFRICA	MARITANIA	FORT ETIENNE
GEOGRAPHIC COORDINATES		MAP REFERENCE	
N20 55 W17 04		WAC 575	
TITLE			
NET FISHING ON SHORE OF LEYRIER BAY.			
DATE OF PICTURE		SOURCE OF PICTURE	
1950		[REDACTED]	
CLASSIFICATION			
RESTRICTED			
CAPTIONED BY		CLASSIFIED BY	
[REDACTED]		[REDACTED]	
Approved For Release 1999/09/20 : CIA-RDP78-05867A000100090018-1			
FORM NO. 60-53 SEP 1948		CAPTION REPORT	

25X1A

25X1C

Approved For Release 1999/09/20 : CIA-RDP78-05867A000100090018-1 52988			
AREA (ANS NO.) 18G	COUNTRY FR. W. AFRICA	PROVINCE MARITANIA	PLACE PORT ETIENNE
GEOGRAPHIC COORDINATES N20 55 W17 04	MAP REFERENCE WAC 575		
TITLE MULLET EGGS ON DRYING RACK.			
			25X1A
			25X1C
DATE OF PICTURE 1950	SOURCE OF PICTURE 		
CLASSIFICATION RESTRICTED			
CAPTIONED BY Approved For Release 1999/09/20			867A000100090018-1
FORM NO. 60-53 SEP 1948			
			CAPTION REPORT

Approved For Release 1999/09/20 : CIA-RDP78-05867A000100090018-1

CIA (PROJECT FILE NO.) 52989		COUNTRY FR.W. AFRICA		PROVINCE MARITANIA	PLACE PORT ETIENNE
AREA (AMS NO.) 18G		GEOGRAPHIC COORDINATES N 20 55 W 17 04		MAP REFERENCE WAG 575	
TITLE NATIVES <del>ARE</del> drying fish.					
DATE OF PICTURE 1950					
SOURCE OF PICTURE					
CLASSIFICATION <b>RESTRICTED</b>					
APPROVED FOR RELEASE 1999/09/20 : CIA-RDP78-05867A000100090018-1					

25X1A



25X1C



Approved For Release 1999/09/20 : CIA-RDP78-05867A000100090018-1

CIA (PHOTO ACCESSION NO.)

52990

DATE

May 51

AREA (AMS NO.)

186

COUNTRY

FR. W. AFRICA

PROVINCE

MARITANICA

MAP REFERENCE

GEOGRAPHIC COORDINATES

TITLE

Scrub growth and drifting sand dunes between  
Bou TIBIB and TICHTI.

25X1A



25X1C



DATE OF PICTURE

1950

SOURCE OF PICTURE

CLASSIFICATION

RESTRICTED

VERIFIED BY

Approved For Release 1999/09/20 : CIA-RDP78-05867A000100090018-1

CAPTION REPORT

FORM NO. 60-53

16-62251-1


CIA (PHOTO ACCESSION NO.) **Approved For Release 1999/09/20 : CIA-RDP78-05867A000100090018-1**

AREA (AMS NO.) **186** COUNTRY **FR.W. AFRICA** PROVINCE **MARITANIA** PLACE **TICHITT (WR)**

GEOGRAPHIC COORDINATES **N18 33 W09 30** MAP REFERENCE **WAC 659**

TITLE **Sand dunes**

25X1A  


25X1C  


DATE OF PICTURE **1950** SOURCE OF PICTURE

CLASSIFICATION **RESTRICTED**

CAPTIONED BY **[Signature]** VERIFIED BY **[Signature]**  
**Approved For Release 1999/09/20 : CIA-RDP78-05867A000100090018-1**

FORM NO. **60-53**  
SEP 1948

CAPTION REPORT



Approved For Release 1999/09/20 : CIA-RDP78-05867A000100090018-1

CIA (PHOTO ACCESSION NO.)

AREA (AMS NO.)

186

COUNTRY

FR. W. AFRICA

PROVINCE

MARITANIA

PLACE

TICHTIT

GEOGRAPHIC COORDINATES

N 1833 W 09 30

MAP REFERENCE

WAC 659

TITLE

Palm grove.

25X1A

25X1C

DATE OF PICTURE

1950

SOURCE OF PICTURE

CLASSIFICATION

RESTRICTED

CAPTIONED BY

Approved For Release 1999/09/20 : CIA-RDP78-05867A000100090018-1

05867A000100090018-1

FORM NO. SEP 1948 60-53

CAPTION REPORT

Approved For Release 1999/09/20 : CIA-RDP78-05867A000100090018-1

52393 C-172 12 May 51

AREA (AMS NO.) 186 COUNTRY FR. W. AFRICA PROVINCE MARITANIA PLACE TICHITI

GEOGRAPHIC COORDINATES N 18 33 W 09 30 MAP REFERENCE WAC 659

TITLE FORT.

25X1A

25X1C

DATE OF PICTURE 1950 SOURCE OF PICTURE

CLASSIFICATION RESTRICTED

CAPTIONED BY Approved For Release 1999/09/20 : CIA-RDP78-05867A000100090018-1

FORM NO. 60-53 SEP 1948

Approved For Release 1999/09/20 : CIA-RDP78-05867A000100090018-1

52994 *C-1127* *12 May 51*

AREA (AMS NO.) *186* COUNTRY *FR.W. AFRICA* PROVINCE *MARITANIA* PLACE *AKREIJIT*

GEOGRAPHIC COORDINATES *N18 21 W09 20* MAP REFERENCE *WAG 659*

TITLE *MINARET OF MOSQUE.*

25X1A

25X1C

DATE OF PICTURE *1950* SOURCE OF PICTURE

CLASSIFICATION **RESTRICTED**

CAPTIONED BY *[Signature]* Approved For Release 1999/09/20 : *[Redacted]* 7A000100090018-1

Approved For Release 1999/09/20 : CIA-RDP78-05867A000100090018-1


52995 *C-172* *12 May 58*

AREA (AMS NO.) *186* COUNTRY *FR. W. AFRICA* PROVINCE *MARITANIA* PLACE *EL GOUEIA*

GEOGRAPHIC COORDINATES *N18.35 W10.08* MAP REFERENCE *WAC 659*

TITLE *Cliffs along plateau approximately 5 kilometers west of village -*

25X1A  


25X1C  


DATE OF PICTURE *1950*

SOURCE OF PICTURE

CLASSIFICATION **RESTRICTED**

Approved For Release 1999/09/20 : CIA-RDP78-05867A000100090018-1

CIA Approved For Release 1999/09/20 : CIA-RDP78-05867A000100090018-1

52996  
AREA (ANS NO.) 186 COUNTRY FR.W. AFRICA PROVINCE MARITANIA PLACE EL GOUEIA

GEOGRAPHIC COORDINATES N1835 W1008 MAP REFERENCE WAC 659

TITLE

25X1A



25X1C



DATE OF PICTURE 1950 SOURCE OF PICTURE

CLASSIFICATION RESTRICTED

CAPTIONED BY Approved For Release 1999/09/20 : CIA-RDP78-05867A000100090018-1

Approved For Release 1999/09/20 : CIA-RDP78-05867A000100090018-1

52997 C-172 11 MAY 67

AREA (AMS NO.) 186 COUNTRY ER-W. AFRICA PROVINCE MARITANIA PLACE RACHID

GEOGRAPHIC COORDINATES N 18 427 W 11 42 MAP REFERENCE WAG 659

TITLE ROCKY LIMESTONE TERRAIN SURROUNDING VILLAGE.

25X1A



25X1C



DATE OF PICTURE 1950

SOURCE OF PICTURE

RESTRICTED

Approved For Release 1999/09/20 : CIA-RDP78-05867A000100090018-1

FORM NO. 60-53 SEP 1948

CAPTION REPORT

CIA Approved For Release 1999/09/20 : CIA-RDP78-05867A000100090018-1			
52998	C-122	11 MAY 51	
AREA (AMS NO.) 18G	COUNTRY FR. W. AFRICA	PROVINCE MORITANIA	PLACE TIDJIKJA (AIR)
GEOGRAPHIC COORDINATES N 18 31 W 11 31		MAP REFERENCE WAC 659	
TITLE MAKROUGA ROCKS.			
			25X1A
			25X1C
DATE OF PICTURE 1950	SOURCE OF PICTURE		
RESTRICTED			
CAPTIONED BY			
Approved For Release 1999/09/20 : CIA-RDP78-05867A000100090018-1			
FORM NO. 60-53 SEP 1948	CAPTION REPORT		
			GPO 16-62281-1

Approved For Release 1999/09/20 : CIA-RDP78-05867A000100090018-1

CIA (FORM NO. 104) (REV. 5-53)			
AREA (AMS NO.) 12999		COUNTRY C-172	
GEOGRAPHIC COORDINATES 186		PROVINCE FR. W. AFRICA	
GEOGRAPHIC COORDINATES N 17 25 W 11 21		PLACE MARITAMA	
GEOGRAPHIC COORDINATES		MAP REFERENCE BOUMDEIT	
TITLE PILLET FIELD.			
25X1A			
25X1C			
DATE OF PICTURE 1950		SOURCE OF PICTURE	
CLASSIFICATION RESTRICTED			
CAPTIONED BY Approved For Release 1999/09/20 : CIA-RDP78-05867A000100090018-1			
FORM NO. 60-53 SEP 1948		CAPTION REPORT	
GPO 16-52785-1			



Approved For Release 1999/09/20 : CIA-RDP78-05867A000100090018-1

CIA FILE NUMBER: 53000  
C-172  
14 May 51

AREA (ANS NO.) 18G  
COUNTRY FR. W. AFRICA  
PROVINCE MARIANNA  
PLACE BOUMDEIT (NR)

GEOGRAPHIC COORDINATES N17 25 W 11 21  
MAP REFERENCE WAC 659

TITLE

25X1A



25X1C



DATE OF PICTURE 1950  
SOURCE OF PICTURE

CLASSIFICATION RESTRICTED

CAPTIONED BY Approved For Release 1999/09/20 : CIA-RDP78-05867A000100090018-1

Approved For Release 1999/09/20 : CIA-RDP78-05867A000100090018-1

CIA FILE NO. 53001		C-172		14 May 51	
AREA (ANS NO.) 186	COUNTRY FR. W. AFRICA	PROVINCE Mauritania	PLACE BOUMDEIT		
GEOGRAPHIC COORDINATES N 17 25 W 11 21			MAP REFERENCE WAC 659		
TITLE Mosque					
DATE OF PICTURE 1950		SOURCE OF PICTURE 25X1C			
CLASSIFICATION RESTRICTED					
CAPTIONED BY Approved For Release 1999/09/20 : CIA-RDP78-05867A000100090018-1					
FORM NO. 60-53 SEP 1948		CAPTION REPORT			

Approved For Release 1999/09/20 : CIA-RDP78-05867A000100090018-1

CIA (AREA NO.)	53002	COUNTRY	E-172	DATE	11 MAY 51
----------------	-------	---------	-------	------	-----------

AREA (ANS NO.)	186	COUNTRY	FR. W. AFRICA	PROVINCE	Maritania	PLACE	EL KHEDDIA
----------------	-----	---------	---------------	----------	-----------	-------	------------

GEOGRAPHIC COORDINATES	N 17 55 W 11 33	MAP REFERENCE	WAG 659
------------------------	-----------------	---------------	---------

TITLE  
WATER HOLE.

25X1A



25X1C



DATE OF PICTURE	1950	SOURCE OF PICTURE	
-----------------	------	-------------------	--

CLASSIFICATION  
**RESTRICTED**

Approved For Release 1999/09/20 : CIA-RDP78-05867A000100090018-1

Approved For Release 1999/09/20 : CIA-RDP78-05867A000100090018-1

AREA (AMS NO.) 53003		COUNTRY C-172		PROVINCE 11 May 51	
186	FR-W. AFRICA	PLARITANA	TIDJIKJA (NR)		
GEOGRAPHIC COORDINATES N 18 31 W 11 31			MAP REFERENCE WAC 659		
TITLE MAKROUGA ROCKS.					
25X1A					
25X1C					
DATE OF PICTURE 1950	SOURCE OF PICTURE				
CLASSIFICATION <b>RESTRICTED</b>					
Approved For Release 1999/09/20 : CIA-RDP78-05867A000100090018-1					
FORM NO. 60-53 SEP 1948		CAPTION REPORT			

GPO 16-62285-1

Approved For Release 1999/09/20 : CIA-RDP78-05867A000100090018-1

CIA PHOTO ACCESSION NO. 53004 C-172 11 MAY 51

AREA (AMS NO.) 106 COUNTRY FR. W. AFRICA PROVINCE MARITANIA PLACE TIDJIKJA (NR)  
GEOGRAPHIC COORDINATES N 18 31 W 11 31 MAP REFERENCE WAC 659

TITLE TOUEYMIRIT CLIFFS BETWEEN TIDJIKJA and KIEFFA.

25X1A



25X1C



DATE OF PICTURE 1950 SOURCE OF PICTURE

RESTRICTED

CAPTIONED BY Approved For Release 1999/09/20 : CIA-RDP78-05867A000100090018-1

FORM NO. 60-53 SEP 1948

CAPTION REPORT

Approved For Release 1999/09/20 : CIA-RDP78-05867A000100090018-1

53005

C-172

4 MAY 51

AREA (AMS NO.)	COUNTRY	PROVINCE	PLACE
----------------	---------	----------	-------

58G

FR. W. AFRICA

FR. SUDAN

SANSANDING

GEOGRAPHIC COORDINATES	MAP REFERENCE
------------------------	---------------

N13 44 W06 01

WAG 696

TITLE
-------

COTTON BARGE ON NIGER RIVER.

25X1A



DATE OF PICTURE	SOURCE OF PICTURE
-----------------	-------------------

1950

25X1C



CLASSIFICATION
----------------

RESTRICTED

CAPTIONED BY
--------------

Approved For Release 1999/09/20 :

000100090018-1

FORM NO. 60-53 SEP 1948

CIA Approved For Release 1999/09/20 : CIA-RDP78-05867A000100090018-1

93006 C-172 11 May 51

AREA (ANS NO.) 586 COUNTRY FR. W. AFRICA PROVINCE FR. SUDAN PLACE KOLONGOTOUNO

GEOGRAPHIC COORDINATES COORDS. NOT AVAIL. MAP REFERENCE

TITLE A ALONG NIGER RIVER NEAR SEGOU.

25X1A

25X1C

DATE OF PICTURE 1950 SOURCE OF PICTURE

RESTRICTED

CAPTIONED BY Approved For Release 1999/09/20 A000100090018-1

Approved For Release 1999/09/20 : CIA-RDP78-05867A000100090018-1

53007 (172) 11 MAY 51

AREA (AMS NO.) 586 COUNTRY E.R. AFRICA PROVINCE E.R. SUDAN PLACE SEGOU (AIR)

GEOGRAPHIC COORDINATES N13 27 W0615 MAP REFERENCE WAC 696

TITLE Road between Sam and SEGOU.

25X1A

25X1C

DATE OF PICTURE 1950 SOURCE OF PICTURE

RESTRICTED

Approved For Release 1999/09/20 : CIA-RDP78-05867A000100090018-1



Approved For Release 1999/09/20 : CIA-RDP78-05867A000100090018-1

53008			
AREA (AMS NO.)	COUNTRY	PROVINCE	PLACE
586	FR. W. AFRICA	FR. SUDAN	BANDIAGARA (UR)
GEOGRAPHIC COORDINATES		MAP REFERENCE	
N 14 21 W 03 36		WAC 695.	
TITLE			
Road between BANDIAGARA AND MOPTI.			

25X1A



25X1C

DATE OF PICTURE	SOURCE OF PICTURE
1950	

RESTRICTED

Approved For Release 1999/09/20 : CIA-RDP78-05867A000100090018-1

Approved For Release 1999/09/20 : CIA-RDP78-05867A000100090018-1

CIA (PHOTO ACCESSION NO.)		LOT NO.		DATE	
AREA (ANS NO.)		COUNTRY	PROVINCE	PLACE	
GEOGRAPHIC COORDINATES		MAP REFERENCE			
TITLE					
DATE OF PICTURE		SOURCE OF PICTURE			
CLASSIFICATION					
CAPTIONED BY					
FORM NO. SEP 1948					

68 G C-172 9 MAY 51

FR.W. AFRICA NIGER AGADES

N1700 E0810 TIMES GAZ  
ABALEMMA RIVER.

25X1A

25X1C

RESTRICTED

Approved For Release 1999/09/20 : CIA-RDP78-05867A000100090018-1

60-53

CAPTION REPORT

Approved For Release 1999/09/20 : CIA-RDP78-05867A000100090018-1

CIA (PHOTO ACCESSION NO.)				SERIAL NO.		DATE	
53010				C-172		9 MAY 51	
AREA (ANS NO.)		COUNTRY		PROVINCE		PLACE	
686		FR. W. AFRICA		NIGER		AGADES	
GEOGRAPHIC COORDINATES				MAP REFERENCE			
N 17 00 E 08 10				TIMES GAR.			
TITLE							
HAOUSSA TYPE HOUSE.							
DATE OF PICTURE				SOURCE OF PICTURE			
1950				[REDACTED]			
CLASSIFICATION							
RESTRICTED							

25X1A

25X1C

Approved For Release 1999/09/20 : CIA-RDP78-05867A000100090018-1

Approved For Release 1999/09/20 : CIA-RDP78-05867A000100090018-1

CIA PHOTO ACCESSION NO. 53011		C-172		9 MAY 51	
AREA (AMS NO.) 686	COUNTRY FR. W. AFRICA	PROVINCE NIGER	PLACE AGADES		
GEOGRAPHIC COORDINATES N1700 E0810		MAP REFERENCE TIMES 602			
TITLE MASQUE.					
DATE OF PICTURE 1950		SOURCE OF PICTURE [REDACTED]			
CLASSIFICATION RESTRICTED					
Approved For Release 1999/09/20 : CIA-RDP78-05867A000100090018-1					
FORM NO. 60-53 SEP 1948					

25X1A  
[REDACTED]

25X1C  
[REDACTED]

Approved For Release 1999/09/20 : CIA-RDP78-05867A000100090018-1

53012 C-172 9 MAY 51

AREA (AMS NO.) 586 COUNTRY FR. W. AFRICA PROVINCE NIGER PLACE NIAMEY

GEOGRAPHIC COORDINATES N 13 31 E 02 06 MAP REFERENCE Tenere yay.

TITLE NIGER RIVER FROM GOVERNORS RESIDENCE.

25X1A

25X1C

DATE OF PICTURE 1950 SOURCE OF PICTURE

CLASSIFICATION RESTRICTED

Approved For Release 1999/09/20 : CIA-RDP78-05867A000100090018-1


Approved For Release 1999/09/20 : CIA-RDP78-05867A

AREA (ANS NO.)	686	LOT NO.	
GEOGRAPHIC COORDINATES	13 31 E 02 06	COUNTRY	W. AFRICA
TITLE	New Post Office building	PROVINCE	NIGER
DATE OF PICTURE	1950	MAP REFERENCE	Timbuktu
CLASSIFICATION	RESTRICTED	DATE	9 MAY 51
CAPTIONED BY	EB	PLACE	NIAMEY
FORM NO. SEP 1948	60-53	SOURCE OF PICTURE	25X1A


Approved For Release 1999/09/20 : CIA-RDP78-05867A000100090018-1

DATE OF PICTURE	1950
CAPTION REPORT	

PHOTO ACCESSION NO. 53014		LOT NO.	DATE
AREA (ANS NO.)		Approved For Release 1999/09/20 : CIA-RDP78-05867A000100090018-1	
GEOGRAPHIC COORDINATES		PROVINCE	DATE
N 13.31 E 02.06		NIGER	9 MAY 51
TITLE		MAP REFERENCE	PLACE
GENERAL STAFF - QUARTERS OF		Times Sq	NIAMEY

25X1A  


DATE OF PICTURE 1950

SOURCE OF PICTURE 25X1C  


CLASSIFICATION RESTRICTED

CAPTIONED BY *EB*

FORM NO. 60-53  
 SEP 1948

Approved For Release 1999/09/20 : CIA-RDP78-05867A000100090018-1

CAPTION REPORT

Approved For Release 1999/09/20 : CIA-RDP78-05867A000100090018-1

CIA (FORM NO. 10) REFERENCE NO. 53015		C-172		9 MAY 51	
AREA (ANS NO.) 68 G	COUNTRY FR. W. AFRICA	PROVINCE NIGER	PLACE Dosso (NW)		
GEOGRAPHIC COORDINATES N 13 03 E 03 11			MAP REFERENCE WAC 694		
TITLE Muddy road between GAYA & Dosso.					
25X1A					
25X1C					
DATE OF PICTURE 1950		SOURCE OF PICTURE			
CLASSIFICATION <b>RESTRICTED</b>					
CAPTIONED BY			VERIFIED BY		
Approved For Release 1999/09/20 : CIA-RDP78-05867A000100090018-1					
FORM NO. 60-53 SEP 1948		CAPTION REPORT		GPO 16-62284-1	



Approved For Release 1999/09/20 : CIA-RDP78-05867A000100090018-1

CIA (PHOTO ACCESSION NO.) 53016 C-172 9 MAY 51

AREA (ANS NO.) 68 G COUNTRY F.R.W. AFRICA PROVINCE NIGER PLACE DOSSO (NR)

GEOGRAPHIC COORDINATES N 13-03 E 03 11 MAP REFERENCE WAC 694

TITLE Muddy road between GAYA and Dosso.

25X1A



25X1C

DATE OF PICTURE 1950 SOURCE OF PICTURE





CLASSIFICATION RESTRICTED

Approved For Release 1999/09/20 : CIA-RDP78-05867A000100090018-1

Approved For Release 1999/09/20 : CIA-RDP78-05867A000100090018-1

CIA (PHOTO) NUMBER 53017		C-172		9 MAY 51	
AREA (AMS NO.) 686	COUNTRY FR. W. AFRICA	PROVINCE NIGER	PLACE GAYA		
GEOGRAPHIC COORDINATES N14 51 E03 27		MAP REFERENCE Tunis gaz.			
TITLE NIGER RIVER, UPPER RIGHT.					
DATE OF PICTURE 1950		SOURCE OF PICTURE 25X1C			
CLASSIFICATION RESTRICTED					
CAPTIONED BY 185					
Approved For Release 1999/09/20 : CIA-RDP78-05867A000100090018-1					
FORM NO. SEP 1948 60-53		CAPTION REPORT			

25X1A  


25X1C  


Approved For Release 1999/09/20 : CIA-RDP78-05867A000100090018-1

CIA (PHOTO ACCESSION NO.) 53018		LOT NO. C172		DATE 9 MAY 51	
AREA (AMS NO.) 686	COUNTRY FR.W. AFRICA	PROVINCE NIGER	PLACE GAYA		
GEOGRAPHIC COORDINATES N1151 E03 27		MAP REFERENCE Toules 924			
TITLE <del>BOAT</del> WHARF along NIGER RIVER.					
DATE OF PICTURE 1950			SOURCE OF PICTURE [REDACTED]		
CLASSIFICATION RESTRICTED					
CAPTION 180				Approved For Release 1999/09/20 : CIA-RDP78-05867A000100090018-1	
FORM NO. SEP 1948 60-53		CAPTION REPORT			GPO 16-62286-1

CIA (PHOTO ACCESSION NO.) 53020 | LOT NO. 2-772 | DATE 1950 | Approved For Release 1999/09/20 : CIA-RDP78-05867A000100090018-1

AREA (ANS NO.) 386 | COUNTRY FR. W. AFRICA | PROVINCE FR. GUINEA | PLACE SIGUIRI (NR)

GEOGRAPHIC COORDINATES N11 25 W09 05 | MAP REFERENCE Timus gas.

TITLE

DATE OF PICTURE 1950 | SOURCE OF PICTURE

CLASSIFICATION RESTRICTED

CAPTIONED BY Approved For Release 1999/09/20 : CIA-RDP78-05867A000100090018-1

FORM NO. 60-53 | SEP 1948 | CAPTION REPORT

Approved For Release 1999/09/20 : CIA-RDP78-05867A000100090018-1

CIA (PHOTO ACCESSION NO.) 53021		LOT NO. C-172	DATE 11 MAY 51
AREA (AMS NO.) 586	COUNTRY FR. W. AFRICA	PROVINCE FR. SUDAN	PLACE SANSANDJANG
GEOGRAPHIC COORDINATES N 13 44 W 06 01		MAP REFERENCE WAC 696	
TITLE MARKALA BRIDGE OVER DAM ON NIGER RIVER			
DATE OF PICTURE 1950		SOURCE OF PICTURE 25X1C	
CLASSIFICATION RESTRICTED			
CAPTION Approved For Release 1999/09/20 : CIA-RDP78-05867A000100090018-1		VERIFIED BY	
FORM NO. SEP 1948 60-53		CAPTION REPORT	

Approved For Release 1999/09/20 : CIA-RDP78-05867A000100090018-1

CIA (PHOTO ACCESSION NO.) 53022		LOT NO. C-172	11 May 51
AREA (AMS NO.) 586	COUNTRY FR. W. AFRICA	PROVINCE FR. SUDAN	PLACE SANSARIDING
GEOGRAPHIC COORDINATES N 13 44 W 06 01		MAP REFERENCE WAC 696	
TITLE MARKALA BRIDGE OVER DAM ON NIGER RIVER			
DATE OF PICTURE 1950		SOURCE OF PICTURE	
CLASSIFICATION RESTRICTED		25X1A	
CAPTIONED BY YLB		25X1C	
FORM NO. 60 52		Approved For Release 1999/09/20 : CIA-RDP78-05867A000100090018-1	

CAPTION REPORT


Approved For Release 1999/09/20 : CIA-RDP78-05867A000100090018-1


CIA (PHOTO) ACCESSION NO. 53023 REF. NO. C-172 11 MAY 51

AREA (AMS NO.) 586 COUNTRY ER. W. AFRICA PROVINCE ER. SUDAN PLACE SANSANDING

GEOGRAPHIC COORDINATES N 13 44 W 0 6 01 MAP REFERENCE WAC 696

TITLE ~~SAN ERH~~ SANSANDING DAM ON NIGER RIVER. FISH LADDER.

25X1A  


25X1C  


DATE OF PICTURE 1950

SOURCE OF PICTURE

CLASSIFICATION RESTRICTED

Approved For Release 1999/09/20 : CIA-RDP78-05867A000100090018-1

Approved For Release 1999/09/20 : CIA-RDP78-05867A000100090018-1

53024 C-112 11 May 51

AREA (ANSW) 58G COUNTRY FR. W. AFRICA PROVINCE ER. SUDAN PLACE SANSANDING

GEOGRAPHIC COORDINATES N 13 44 W 06 01 MAP REFERENCE WAC 696

TITLE ~~Bridge over dam on NIGER RIVER.~~  
MARKALA BRIDGE

25X1A

25X1C

DATE OF PICTURE 1950 SOURCE OF PICTURE

CLASSIFICATION RESTRICTED

Approved For Release 1999/09/20 : CIA-RDP78-05867A000100090018-1

FORM NO. 60-53 SEP 1948

CAPTION REPORT



Approved For Release 1999/09/20 : CIA-RDP78-05867A000100090018-1

53025 C-172 11 MAY 51

AREA (AMS NO.) 586 COUNTRY FR. W. AFRICA PROVINCE FR. SUDAN PLACE SANSAINDING

GEOGRAPHIC COORDINATES 14 13 44 W 06 01 MAP REFERENCE WAC 696

TITLE Sansanding Dam and Bridge on Niger River.

25X1A

25X1C

DATE OF PICTURE 1950 SOURCE OF PICTURE

CLASSIFICATION RESTRICTED


Approved For Release 1999/09/20 : CIA-RDP78-05867A000100090018-1


FORM NO. 60-53 SEP 1948

CAPTION REPORT

Approved For Release 1999/09/20 : CIA-RDP78-05867A000100090018-1

AREA (AMS NO.) 53026	COUNTRY C-172	PROVINCE 11 May 51	PLACE TUMBEDRA
GEOGRAPHIC COORDINATES 586	COUNTRY FR. W. AFRICA	PROVINCE FR. SUDAN	MAP REFERENCE WAC 659
TITLE N 16 18 W 08 18			

25X1A  


DATE OF PICTURE 1950	SOURCE OF PICTURE 25X1C 
-------------------------	--

CLASSIFICATION  
**RESTRICTED**

CAPTIONED BY  
 Approved For Release 1999/09/20 : CIA-RDP78-05867A000100090018-1

FORM NO. 60-53  
 SEP 1948

CAPTION REPORT

Approved For Release 1999/09/20 : CIA-RDP78-05867A000100090018-1

CIA (PHOTO ACCESSION NO.) 53027

AREA (AMS NO.) 586 COUNTRY FR. W. AFRICA PROVINCE FR. SUDAN PLACE QUWAH

DATE 11 MAY 51

GEOGRAPHIC COORDINATES N 17 52 W 07 57 MAP REFERENCE WAG 659

TITLE Sand dunes

25X1A



25X1C



DATE OF PICTURE 1950 SOURCE OF PICTURE

RESTRICTED

Approved For Release 1999/09/20 : CIA-RDP78-05867A000100090018-1

FORM NO. 60-53 SEP 1948

CAPTION REPORT

Approved For Release 1999/09/20 : CIA-RDP78-05867A000100090018-1

CIA (PHOTO ACCESSION NO.)		C-172		11 MAY 51	
AREA (AMS NO.)	COUNTRY	PROVINCE	PLACE		
586	FR. W. AFRICA	FR. SUDAN	OUJAF		
GEOGRAPHIC COORDINATES		MAP REFERENCE			
N 17 52 W 07 57		WAC 659			
TITLE					
25X1A					
25X1C					
DATE OF PICTURE		SOURCE OF PICTURE			
19 50 34					
RESTRICTED					
Approved For Release 1999/09/20 : CIA-RDP78-05867A000100090018-1			VERIFIED BY		
CAPTION REPORT					

Approved For Release 1999/09/20 : CIA-RDP78-05867A000100090018-1

CIA (PHOTO ACCESSION NO.)

53029

LOT NO. (2)

C-1027

DATE

FILE

ZVECAN

AREA (AMS NO.)

480 M

COUNTRY

YUGOSLAVIA

PROVINCE

SRBIJA

GEOGRAPHIC COORDINATES

42° 52' N 20° 52' E

MAP REFERENCE

C file -

TITLE

SMELTER for TREPCA mines.  
CHIMNEY, 123 meters high.

DATE OF PICTURE

1951

SOURCE OF PICTURE

Ilustrirani Vjesnik, Feb 50

CLASSIFICATION

Approved For Release 1999/09/20 : CIA-RDP78-05867A000100090018-1

VERIFIED BY

CAPT

DESCRIPTION REPORT

CIA (PHOTO REFERENCE) (2) C-1027

AREA (AMS NO.) 280M/61A COUNTRY Yugoslavia PROVINCE ~~U.S.S.R. NOVOSIBIRSKA~~ PLACE (N.R.)

GEOGRAPHIC COORDINATES 45°29'N 15°54'E MAP REFERENCE TREPCHA MINES COMPANY NIS + I.R.

TITLE 123 meter-high chimney of smelter in Trepcha at ZECAN

*see IR  
Trepcha Mines Co.*

DATE OF PICTURE 1951 SOURCE OF PICTURE Periodical: Ilustrirani Vjesnik, 1 Feb 51

CLASSIFICATION 25X1A Restricted CAPTION [REDACTED] 0100090018-1

Approved For Release 1999/09/20 : CIA-RDP78-05867A000100090018-1

CIA (PHOTO #) 53030 (5) C-1027			
AREA (ANS NO.) 480M	COUNTRY Yugoslavia	PROVINCE Srbija	PLACE C
GEOGRAPHIC COORDINATES 44° 06' N      22° 06' E		MAP REFERENCE NIS	
TITLE Copper smelter in [ ]			
DATE OF PICTURE 1951		SOURCE OF PICTURE Periodical: Elektrotani Vjesnik, 1 Feb 1951	
CLASSIFICATION 25X1A      Restricted			
CA [REDACTED]			00090018-1
FOI SEP 1948 00-55			
GPO : 16-62283-1			

Approved For Release 1999/09/20 : CIA-RDP78-05867A000100090018-1

53031 C-1027 7/2/51

AREA (AMS NO.) 480M COUNTRY YUGOSLAVIA PROVINCE SRBIJA PLACE ZVECAN

GEOGRAPHIC COORDINATES 42° 52' N 20° 52' E MAP REFERENCE C file

TITLE Oxidation plant at new smelter for  
TREPCA MINES.

DATE OF PICTURE 1951 SOURCE OF PICTURE Ilustrirani Vjesnik 1 Feb 51

CLASSIFICATION 25X1A R

APPROVED BY 09/20 : CIA-RDP78-05867A000100090018-1

FORM SEP 1 CAPTION REPORT GPO 16-62265-1



Approved For Release 1999/09/20 : CIA-RDP78-05867A000100090018-1

PHOTO ACCESSION NO. (3) LOT NO. C-1027

AREA (AMS NO.) 180 COUNTRY Yugoslavia PROVINCE *Crna Gora* PLACE (NR)

GEOGRAPHIC COORDINATES 45° 29' N 15° 54' E MAP REFERENCE NIS + IR

TITLE TREPCHA MINES COMPANY AT ZVECAN  
= Oxidation plant at the new mill

SRBIJA-

IR. 42° 56' N TREPCHA  
20° 55' E

DATE OF PICTURE 1951 SOURCE OF PICTURE Periodical: *Pravda*, 1 21 1951

CLASSIFICATION 25X1A Restricted CAPTIONED BY Appr [redacted] 00090018-1

Approved For Release 1999/09/20 : CIA-RDP78-05867A000100090018-1

CIA (PHOTO ACCESSION NO.) 53032 (+)		LOT NO. C-102	PROVINCE	PLACE
AREA (AMS NO.) 480 M	COUNTRY Yugoslavia	PROVINCE Srbija	PLACE Belgrade	
GEOGRAPHIC COORDINATES 44° 50' N 20° 30' E		MAP REFERENCE NIS		
TITLE <u>Students' City</u>		STUDENTS' CITY under construction		
DATE OF PICTURE 1951	SOURCE OF PICTURE Periodical: Ilustrirani Vjesnik, 1 Feb 1951			
CLASSIFICATION Restricted	25X1A			
CAPTION	VERIFIED BY			00090018-1
FORM NO. 60-53	870 1A-622A5-1			

Approved For Release 1999/09/20 : CIA-RDP78-05867A000100090018-1

CIA (PHOTO ACCESSION NO.) 53033		LOT NO. (1)	C-1027	
AREA (ANS NO.) 80M	COUNTRY Yugoslavia	PROVINCE	PLACE	
GEOGRAPHIC COORDINATES		MAP REFERENCE		
TITLE <del>9200-ton</del> <span style="border: 1px solid black; padding: 2px;">9200-ton Yugoslav motorship Slovenia</span> # 9200 TON MOTOR SHIP "SLOVENIJA"				
DATE OF PICTURE 1951	SOURCE OF PICTURE Periodical: Borba, 16 Apr 1951			
CLASSIFICATION 25X1A Approved	Restricted		67A000100090018-1	
FORM NO. 60-53	CAPTION REPORT			SPO 18-0721-1

Approved For Release 1999/09/20 : CIA-RDP78-05867A000100090018-1

CIA (PHOTO ACCESSION NO.) 53034		LOT NO. C-1027	DATE 21 APR 1951
AREA (AMS NO.) 180 M	COUNTRY Yugoslavia	PROVINCE Slovenia	PLACE Ljubljana
GEOGRAPHIC COORDINATES 46° 02' N 14° 30' E		MAP REFERENCE C file	
TITLE <del>Industrial buildings of the Litostroj Factory</del> and <del>the</del> workers' housing.			
DATE OF PICTURE 1951	SOURCE OF PICTURE Periodical, Tront, Apr 1951		
CLASSIFICATION App 25X1A <del>CONFIDENTIAL</del>	EXEMPTED BY		
CAPTIONED BY	0090018-1		
FORM NO. 60-53	CAPTION REPORT		

Approved For Release 1999/09/20 : CIA-RDP78-05867A000100090018-1

CIA (PHOTO ACCESSION NO.) 53035 (1) C-1027 DATE

AREA (AMS NO.) 180M COUNTRY Yugoslavia PROVINCE Slovenija PLACE Maribor

GEOGRAPHIC COORDINATES 46° 35' N 15° 40' E MAP REFERENCE C-1027

TITLE Dam at Hydroelectric Plant

DAM AT HYDROELECTRIC PLANT

DATE OF PICTURE 1951 SOURCE OF PICTURE Periodical: Front, Apr 1951

CLASSIFICATION 25X1A Restricted

CAPTIONED BY Approved For Release 1999/09/20 : CIA-RDP78-05867A000100090018-1

Approved For Release 1999/09/20 : CIA-RDP78-05867A000100090018-1

CIA PHOTO ACCESSION NO.	LOT NO. C-1027	DATE 25 Jun 1951
AREA (ANS NO.) 480M	COUNTRY Yugoslavia	PROVINCE Srbija
GEOGRAPHIC COORDINATES	MAP REFERENCE	
TITLE	Special <u>Freight cars built for the Zenica Ironworks,</u> <u>To haul limestone</u>	
CAPTION:	<p>manufactured by the RANKOVICEVO FREIGHT CAR factory to haul limestone for the ZENICA IRONWORKS.</p> <p>Freight cars</p>	
DATE OF PICTURE 1951	SOURCE OF PICTURE Periodical: Bura, No 200, 1951	
CLASSIFICATION 25X1A Restricted	25X1A	
CAPTIONED BY	Approved For Release 1999/09/20 : CIA-RDP78-05867A000100090018-1	
CAPTION REF	16-4225-1	

Approved For Release 1999/09/20 : CIA-RDP78-05867A000100090018-1

CIA (PHOTO ACCESSION NO.) 53037 (1)	LOT NO. C-1027	PROVINCE Bosnia - Herzegovina	PLACE Bijac
AREA (AMS NO.) 380M	COUNTRY Yugoslavia	MAP REFERENCE NIS	
GE. GRAPHIC COORDINATES 44° 49' N 15° 52' E			
TITLE <del>War Orphans in Bijac (For War Orphans)</del>			
HOME FOR WAR ORPHANS			
DATE OF PICTURE 1951	SOURCE OF PICTURE Periodical: Duga, No 200, 1951		
CLASSIFICATION App	25X1A		
CAPTIONED BY	Restricted		
	00090018-1		

Approved For Release 1999/09/20 : CIA-RDP78-05867A000100090018-1

CIA (PHOTO ACCESSION NO.) 53938	LOT NO. C-1027	PROVINCE Slovenia	PLACE Bled
AREA (AMS NO.) 190M	COUNTRY Yugoslavia	MAP REFERENCE Map Branch	
GEOGRAPHIC COORDINATES 46° 25' N 14° 22' E			
TITLE Railroad tunnel. <del>...</del>			
[BAJA-48° 2' N 13° 55' E (N/S)]			BR.DU=MTG
DATE OF PICTURE 1951			
SOURCE OF PICTURE Periodical: <i>...</i> 17 May 1951			
CLASSIFICATION Approved 25X1A Restricted			
CAPTIONED BY [Redacted]			
VERIFIED BY [Redacted]			
000100090018-1			



Approved For Release 1999/09/20 : CIA-RDP78-05867A000100090018-1

CIA (PHOTO ACCESSION NO.)		LOT NO.		PLACE	
53039		C-1027		Titograd	
AREA (AMS NO.)	COUNTRY	PROVINCE			
580M	Yugoslavia	Crna Gora ( <del>Montenegro</del> )			
GEOGRAPHIC COORDINATES			MAP REFERENCE		
42°24'N 19°18'E			NIS		
TITLE View of <del>Tovaris</del>					
DATE OF PICTURE		SOURCE OF PICTURE			
1951		Periodical: Tovaris, 26 Mar 1951			
CLASSIFICATION					
A					
CAPTION					

25X1A Restricted

XB

090018-1

Approved For Release 1999/09/20 : CIA-RDP78-05867A000100090018-1

CIA (PHOTO ACCESSION NO.) 53040		LOT NO. C-1027	PLACE Titograd
AREA (AMS NO.) 580M	COUNTRY Yugoslavia	PROVINCE Crna Gora ( <del>Montenegro</del> )	
GEOGRAPHIC COORDINATES 42°24'N 19°18'E		MAP REFERENCE NIS	
TITLE Newly-built bridge <sup>over</sup> the Moraca River			
DATE OF PICTURE 1951 25X1A		SOURCE OF PICTURE Periodical: Towaris, 26 Mar 1951	
CLASSIFICATION Approved	VERIFIED BY 585		
CAPTIONED BY			018-1

42/26  
19/17

*Restricted*

Approved For Release 1999/09/20 : CIA-RDP78-05867A000100090018-1

CIA (PHOTO ACCESSION NO.)		LOT NO.	
53041 (4)		C-1027	
AREA (AMS NO.)	COUNTRY	PROVINCE	PLACE
580M	Yugoslavia	Crna Gora (Montenegro)	Tribunad
GEOGRAPHIC COORDINATES		MAP REFERENCE	
42°24'N 19°18'E		NIS	
TITLE			
"Ma-Ma" <del>Commercial Enterprise Building</del> Department Store			
DATE OF PICTURE		SOURCE OF PICTURE	
1951		Periodical: <u>Tovaris</u> , 26 Mar 1951 763	
CLASSIFICATION			
5X1A <u>Restricted</u>			
CAPTIONED BY		000100090018-1	
FORM NO. 6			

Approved For Release 1999/09/20 : CIA-RDP78-05867A000100090018-1

CIA (PHOTO ACCESSION NO.) 53042 (2)	LOT NO. C-1027	PROVINCE	PLACE
AREA (ANS NO.) 580M	COUNTRY Yugoslavia	Orma Gorra ( <del>Montenegro</del> )	Titograd
GEOGRAPHIC COORDINATES 42°24'N 19°18'E		MAP REFERENCE N/S	
TITLE View of <del>New</del> apartment houses			
DATE OF PICTURE 1951	SOURCE OF PICTURE Periodical: <i>Tovaris</i> , 26 Mar 1951		
CLASSIFICATION App 25X1A	RESTRICTED		
CAPTIONED BY	0100090018-1		

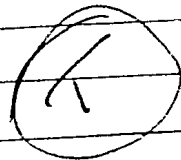
Approved For Release 1999/09/20 : CIA-RDP78-05867A000400090018-1

CIA (PHOTO ACCESSION NO.) 33043 (3) LOT NO. C-1027

AREA (AMS NO.) 380M COUNTRY Yugoslavia PROVINCE BOSNIA MAP REFERENCE

GEOGRAPHIC COORDINATES 43° 13' N 17° 55' E MAP REFERENCE C file

TITLE New blast furnace [in Bosnia] at IRONWORKS



DATE OF PICTURE 1951 SOURCE OF PICTURE Periodical: Front, Nov 1951

CLASSIFICATION 25X1A Restricted CAPTIONED BY App

0100090018-1

Approved For Release 1999/09/20 : CIA-RDP78-05867A000100090018-1

CIA (PHOTO ACCESSION NO.) 53044		LOT NO. C-1027	
AREA (AMS NO.) 180M	COUNTRY Yugoslavia	PROVINCE Slovenia	PLACE Ljubljana
GEOGRAPHIC COORDINATES 46°02' N 14°30' E		MAP REFERENCE C file	
TITLE <i>[Handwritten scribble]</i>			
DATE OF PICTURE 1951		SOURCE OF PICTURE Periodical: <i>Tovaris</i> , 26 Apr 1951	
CLASSIFICATION 25X1 Restricted Approved For Release 1999/09/20 : CIA-RDP78-05867A000100090018-1			
CAPTIONED BY		[Redacted]	

Approved For Release 1999/09/20 : CIA-RDP78-05867A000100090018-1

CIA (PHOTO ACCESSION NO.) 53045		LOT NO. C-1048	7/2/5
AREA (ANS NO.) 833H	COUNTRY BRAZIL	PROVINCE SAO PAULO	PLACE RIBERAOPRETO
GEOGRAPHIC COORDINATES 21°10' S 47°48' W		MAP REFERENCE C file	
TITLE DIEDERICHSEN Apartments.			
25X1C			
DATE OF PICTURE	[REDACTED]		
CLASSIFICATION 25X1A R	999/09/20 : CIA-RDP78-05867A000100090018-1		
FORM NO. 60-53	CAPTION REPORT		GPO 16-62285-1

Approved For Release 1999/09/20 : CIA-RDP78-05867A000100090018-1

CIA (PHOTO ACCESSION NO.) 53046 LOT NO. C-1048 7/2/59

AREA (AMS NO.) 723H COUNTRY BRAZIL PROVINCE RIO GRANDE DO NORTE NATAL

GEOGRAPHIC COORDINATES 5° 47' S 35° 12' W MAP REFERENCE NIS

TITLE PHAROL Radio Station

25X1C

DATE OF PICTURE

CLASSIFICATION 25X1A

Approved For Release 1999/09/20 : CIA-RDP78-05867A000100090018-1



CIA (PHOTO ACCESSION NO.)

Approved For Release 1999/09/20 : CIA-RDP78-05867A000100090018-1

LOT NO.

1006

JULY 51

C

AREA (AMS NO.)

5816

COUNTRY

CHINA

PROVINCE

KIANGSU

PLACE

SHANGHAI

GEOGRAPHIC COORDINATES

3115N 12129E

MAP REFERENCE

C

TITLE

BROADWAY MANSIONS BUILDING. RADAR INSTALLATION OF TWO ROWS, ONE ABOVE THE OTHER, OF 9 DIPOLES, EACH DIPOLE MEASURES TWO FEET, SIX INCHES IN LENGTH.

DATE OF PICTURE

SEPT. 1950

SOURCE OF PICTURE

25X1A

ED CAPTION ATTACHED

CLASSIFICATION

S/V.S.O.O.

CAPTIONED BY

VERIFIED BY

Approved For Release 1999/09/20 : CIA-RDP78-05867A000100090018-1

FORM NO. 60-53 SEP 1948

CAPTION REPORT

Approved For Release 1999/09/20 : CIA-RDP78-05867A000100090018-1

CIA (PHOTO ACCESSION NO.)		LOT NO.	PROVINCE	DATE
AREA (AMS NO.)	COUNTRY	MAP REFERENCE		
GEOGRAPHIC COORDINATES				
TITLE				
BROADWAY MANSIONS BLDG. TWO ROWS OF RADAR, ONE ABOVE OTHER, OF 9 DIPOLES; EACH 2 FEET, 6 INCHES LONG.				
DATE OF PICTURE		SOURCE OF PICTURE		
APPROVED FOR RELEASE 1999/09/20 : CIA-RDP78-05867A000100090018-1				
CAPTIONED BY		VERIFIED BY		
CAPTION REPORT				

CIA (PHOTO ACCESSION NO.) 53048 Approved For Release 1999/09/20 : CIA-RDP78-05867A000100090018-1

AREA (AMS NO.) 833H COUNTRY BRAZIL PROVINCE SAO PAULO PLACE RIBEIRAO PRETO

GEOGRAPHIC COORDINATES 21° 10' S 47° 48' W MAP REFERENCE e file

TITLE PRACA FRANCISCO SCHIMIDT.  
[Park]

25X1A  
[Redacted]

25X1C

DATE OF PICTURE \_\_\_\_\_ SOURCE [Redacted]  
CLASSIFICATION 25X1A [Redacted]

VERIFIED BY [Redacted] /09/20 : CIA-RDP78-05867A000100090018-1  
CAPTION REPORT

Approved For Release 1999/09/20 : CIA-RDP78-05867A000100090018-1

93043

C-1048

7/2/51

*[Handwritten mark]*

AREA (AMS NO.)	COUNTRY	PROVINCE	PLACE
223H	BRAZIL	CEARA	FORTALEZA
GEOGRAPHIC COORDINATES		MAP REFERENCE	
3° 43' S 38° 30' W		C file	
TITLE			

Avenue VISCONDE DO CAUHIPI.

25X1C

DATE OF PICTURE	50
<i>[Handwritten mark]</i>	

CLASSIFICATION
25X1A R

CIA-RDP78-05867A000100090018-1

FOR SET CAPTION REPORT

Approved For Release 1999/09/20 : CIA-RDP78-05867A000100090018-1

CIA IPHOTO ACCESSION NO. 53050				C-1048				7/2/51			
AREA (ANS NO.) 833H		COUNTRY BRAZIL		PROVINCE SAO PAULO		PLACE PIRACICABA					
GEOGRAPHIC COORDINATES 22° 43' S 47° 39' W				MAP REFERENCE C file							
TITLE Agricultural College.											
25X1C											
DATE OF PICTURE				SOUR							
CLASSIFICATION 25X1A				[REDACTED]							
CAP				[REDACTED]							
FOR SEP 1978				09/20 : CIA-RDP78-05867A000100090018-1							
CAPTION REPORT											

Approved For Release 1999/09/20 : CIA-RDP78-05867A000100090018-1

CIA (PHOTO ACCESSION NO.)

53051

C-1048

DATE

7/2/51

AREA (AMS NO.)

133H

COUNTRY

BRAZIL

PROVINCE

BAHIA

PLACE

SALVADOR

GEOGRAPHIC COORDINATES

12° 55' S 38° 01' W

MAP REFERENCE

C file

TITLE

JERRY O'CONNELL DAM.

25X1C

DATE OF PICTURE



CLASSIFICATION

25X1A R

9/09/20 : CIA-RDP78-05867A000100090018-1

DESCRIPTION REPORT

Approved For Release 1999/09/20 : CIA-RDP78-05867A000100090018-1

CIA (PHOTO ACCESSION NO.) 33052 C-1048 7/2/51

AREA (ANS NO.) 133H COUNTRY BRAZIL PROVINCE BAHIA PLACE SALVADOR

GEOGRAPHIC COORDINATES 12°55'S 38°01'W MAP REFERENCE C file

TITLE

25X1C

DATE OF PICTURE SOURCE OF

CLASSIFICATION 25X1A R

CA FD SE 09/20/51 D&B CIA-RDP78-05867A000100090018-1

ION REPORT

Approved For Release 1999/09/20 : CIA-RDP78-05867A000100090018-1

CIA (PHOTO ACCESSION NO.)

AREA (AMS NO.)

433H

COUNTRY

BRAZIL

PROVINCE

PARANA

PLACE

curitiba

GEOGRAPHIC COORDINATES

25° 33' S 49° 14' W

MAP REFERENCE

C file

TITLE

15th of NOVEMBER STREET

25X1C

DATE OF PICTURE

SOURCE

CLASSIFICATION

25X1A R

CAP

109/20/183 CIA-RDP78-05867A000100090018-1

FORM SEP

CAPTION REPORT



CIA (PHOTO ACCESSION NO.) **Approved For Release 1999/09/20 : CIA-RDP78-05867A000100090018-1**

AREA (AMS NO.) **433H** COUNTRY **BRAZIL** PROVINCE **PARANA** PLACE **CURITIBA** DATE **7/2/51**

GEOGRAPHIC COORDINATES **25°33'S 49°14' W** MAP REFERENCE **c file**

TITLE \_\_\_\_\_  
\_\_\_\_\_  
\_\_\_\_\_  
\_\_\_\_\_

DATE OF PICTURE \_\_\_\_\_ SC **25X1C** *translation?*

CLASSIFICATION **25X1A R** CAPTION \_\_\_\_\_

FORM SEP 1 \_\_\_\_\_ **0090018-1**

Approved For Release 1999/09/20 : CIA-RDP78-05867A000100090018-1

CIA (PHOTO ACCESSION NO.) 53055

AREA (ANS NO.) 433H COUNTRY BRAZIL PROVINCE PARANA PLACE *[checkmark]*

GEOGRAPHIC COORDINATES MAP REFERENCE

TITLE YPIRANGA BRIDGE

*[Handwritten notes]*

*[Handwritten notes]* YPIRANGA

DATE OF PICTURE 25X1C

CLASSIFICATION 25X1A *[Handwritten mark]*

CAPTIONED BY *[Redacted]*

FORM SEP 1948 00-55

90018-1

Approved For Release 1999/09/20 : CIA-RDP78-05867A000100090018-1

CIA (PHOTO ACCESSION NO.)			
Approved For Release 1999/09/20 : CIA-RDP78-05867A000100090018-1			
AREA (AMS NO.)	COUNTRY	PROVINCE	DATE
433H	BRAZIL	PARANA	7/2/51
GEOGRAPHIC COORDINATES		MAP REFERENCE	PLACE
			✓
TITLE			
SAO JOAO BRIDGE.			
DATE OF PICTURE		25X1C	
		SAO JOAO	
CLASSIFICATION			
25X1A R			
CAPTION			
FORM SEP		99/09/20 : CIA-RDP78-05867A000100090018-1	
		583	
CAPTION REPORT			

Approved For Release 1999/09/20 : CIA-RDP78-05867A000100090018-1

CIA (PHOTO ACCESSION NO.)

AREA (AMS NO.)

323H

COUNTRY

BRAZIL

PROVINCE

MARANHAO

PLACE

SAO LUIZ

GEOGRAPHIC COORDINATES

2°31' S 44°16' W

MAP REFERENCE


NIS

TITLE

25X1C

DATE OF PICTURE

SOURCE



CLASSIFICATION

25X1A R

CAPT

FORM  
SEP

9/09/2003 : CIA-RDP78-05867A000100090018-1

CAPTION REPORT

Approved For Release 1999/09/20 : CIA-RDP78-05867A000100090018-1

CIA (PHOTO ACCESSION NO.) *C-1048* DATE *7/2/51*

AREA (AMS NO.) *223H* COUNTRY *BRAZIL* PROVINCE *CEARA* PLACE *C*

GEOGRAPHIC COORDINATES \_\_\_\_\_ MAP REFERENCE \_\_\_\_\_

TITLE \_\_\_\_\_  
\_\_\_\_\_  
\_\_\_\_\_  
\_\_\_\_\_  
\_\_\_\_\_

25X1C

DATE OF PICTURE \_\_\_\_\_ SOURCE 

CLASSIFICATION *25X1A R*

1999/09/20 : CIA-RDP78-05867A000100090018-1

CAPTION REPORT

Approved For Release 1999/09/20 : CIA-RDP78-05867A000100090018-1

CIA (PHOTO ACCESSION NO.)

FILE NO.

C-1048

DATE

7/2/51

*☉*

AREA (AMS NO.)

323H

COUNTRY

BRAZIL

PROVINCE

MARANHAO

PLACE

SAO LUIZ

GEOGRAPHIC COORDINATES

2°31' S 44°16' W

MAP REFERENCE

NIS

TITLE


*Bay of Sao  
Luiz  
2°31' S  
44°16' W*

*with one  
check*

25X1C

DATE OF PICTURE

SOURCE



CLASSIFICATION

25X1A

*P*

CA

FOR  
SER

09/20 : CIA-RDP78-05867A000100090018-1

ON REPORT

Approved For Release 1999/09/20 : CIA-RDP78-05867A000100090018-1

CIA (PHOTO ACCESSION NO.)

AREA (AMS NO.)

833H

COUNTRY

BRAZIL

PROVINCE

SAO PAULO

PLACE

PIRACICABA

GEOGRAPHIC COORDINATES

22° 43' S 47° 39' W

MAP REFERENCE

C file

TITLE

Chemistry Building, Agricultural College.

25X1C

DATE OF PICTURE


SOURCE

CLASSIFICATION

25X1A R

00090018-1

TION REPORT

CIA (PHOTO ACCESSION NO.)		LOT NO.	
Approved For Release 1999/09/20 : CIA-RDP78-05867A000100090018-1 53053			
AREA NAME NO.	COUNTRY	PROVINCE	PLACE
13M	BELGIUM		
GEOGRAPHIC COORDINATES		MAP REFERENCE	
TITLE			
DIAMOND AFTER SAWING BY BRONZE CUTTING WHEEL.			
25X1C			
DATE OF PICTURE			
CLASSIFICATION	R		
CAPTIONED BY	VERIFIED BY		
Approved For Release 1999/09/20 : CIA-RDP78-05867A000100090018-1 f			
FORM NO. SEP 1948	60-53	CAPTION REPORT	



Approved For Release 1999/09/20 : CIA-RDP78-05867A000100090018-1

CIA PHOTO ACCESSION NO. [ ] LOT NO. [ ]  
C-1075 5 JULY 51

AREA NAME NO. 13M COUNTRY BELGIUM PROVINCE [ ] PLACE [ ]

GEOGRAPHIC COORDINATES [ ] MAP REFERENCE [ ]

TITLE [ ]

RESURFACING AND REBALANCING THE "SKIVE" ON WHICH DIAMONDS ARE POLISHED.

25X1C



DATE OF PICTURE [ ] SOURCE [ ]

CLASSIFICATION R

CAPTIONED BY [ ] VERIFIED BY [ ]  
Approved For Release 1999/09/20 : CIA-RDP78-05867A000100090018-1

Approved For Release 1999/09/20 : CIA-RDP78-05867A000100090018-1

CIA PHOTO ACCESSION NO. 13M LOT NO. 25X1C JULY 5

AREA NAME NO. 13M COUNTRY BELGIUM PROVINCE PLACE

GEOGRAPHIC COORDINATES MAP REFERENCE

TITLE

COOLING THE SOLDER "DOP", WHICH CONTAINS THE DIAMOND, BEFORE FINAL POLISHING PROCESS.

25X1C

DATE OF PICTURE


CLASSIFICATION R CAPTIONED BY


Approved For Release 1999/09/20 : CIA-RDP78-05867A000100090018-1

FORM NO. 60-53 SEP 1946

CAPTION REPORT

Approved For Release 1999/09/20 : CIA-RDP78-05867A000100090018-1

CIA PHOTO ACCESSION NO. 33085		LOT NO. 1075		DATE 3 JULY 51	
AREA AND NO. 13M	COUNTRY BELGIUM	PROVINCE	PLACE		
GEOGRAPHIC COORDINATES		MAP REFERENCE			
TITLE					
MARKING THE CUTTING LINES ON DIAMONDS WITH INDIA INK.					
25X1C					
DATE OF PICTURE					
CLASSIFICATION					
CAPTIONED BY RJS		Approved For Release 1999/09/20 : CIA-RDP78-05867A000100090018-1			
FORM NO. SEP 1948 60-53		CAPTION REPORT			

CIA PHOTO ACCESSION NO.		LOT NO.	
53068		5 JULY 51	
Approved For Release 1999/09/20 : CIA-RDP78-05867A000100090018-1			
AREA NAME NO.	COUNTRY	PROVINCE	PLACE
13M	BELGIUM		
GEOGRAPHIC COORDINATES		MAP REFERENCE	
TITLE			
PLACING A DIAMOND ON THE SOLDER "DOP" BEFORE			
THE POLISHING PROCESS.			
25X1C			
DATE OF PICTURE	SO		
			
CLASSIFICATION			
R			
CAPTIONED BY		FILE NO.	
Approved For Release 1999/09/20 : CIA-RDP78-05867A000100090018-1		2615	
FORM NO.	SEP 1948 60-53		
CAPTION REPORT			

Approved For Release 1999/09/20 : CIA-RDP78-05867A000100090018-1

53067  
AREA (AMS NO.) *6M* COUNTRY *FRANCE* PROVINCE *C-1070* PLACE *July 51*

GEOGRAPHIC COORDINATES \_\_\_\_\_ MAP REFERENCE \_\_\_\_\_

TITLE  
*FRENCH ELECTION CAMPAIGN POSTER. [ANTI-DE GAULLE  
POSTER SHOWING GENERAL MUZZLING MARIANNE.]*

DATE OF PICTURE *1951* SOURCE *25X1C*

CLASSIFICATION *REST*

CAPTIONED BY *ASB* Approved For Release 1999/09/20 : CIA-RDP78-05867A000100090018-1  
VERIFIED BY *DSB*

Approved For Release 1999/09/20 : CIA-RDP78-05867A000100090018-1

CIA (PHOTO ACCESSION NO.) 55088

AREA (ANS NO.) 6M COUNTRY FRANCE PROVINCE C-1070 DATE 9 July 51

GEOGRAPHIC COORDINATES MAP REFERENCE

TITLE FRENCH ELECTION CAMPAIGN POSTER. ANTI-COMMUNIST POSTER STATING THAT VOTES FOR COMMUNISTS WILL RESULT IN RUSSIAN OCCUPATION. COMMUNIST ADDED POSTER ABOVE STATES: "HITLER, SAID THAT."

25X1C

DATE OF PICTURE 1961 SOURCE [REDACTED]

CLASSIFICATION REST CAPTIONED BY [REDACTED]

Approved For Release 1999/09/20 : CIA-RDP78-05867A000100090018-1

FORM NO. 60-53 SEP 1948

CAPTION REPORT

Approved For Release 1999/09/20 : CIA-RDP78-05867A000100090018-1

CIA (PHOTO ACCESSION NO.)

AREA (AMS NO.) *6 M* COUNTRY *FRANCE* PROVINCE *C-1070* PLACE *9 July 51*

GEOGRAPHIC COORDINATES MAP REFERENCE

TITLE

*FRENCH ELECTION CAMPAIGN POSTER CONVEYING MESSAGE COMMUNIST TO: "LIBERATE FRANCE FROM ATLANTIC PACT AND STOP MAKING SACRIFICES FOR ARMAMENTS."*

DATE OF PICTURE *1951* SOURCE *25X1C*


CLASSIFICATION *REST*

CAPTIONED BY *REST* Approved For Release 1999/09/20 : CIA-RDP78-05867A000100090018-1

FORM NO. 60-53 SEP 1948

CAPTION REPORT

Approved For Release 1999/09/20 : CIA-RDP78-05867A000100090018-1

CIA (PHOTO ACCESSION NO.) <i>53070</i>			
AREA (AMS NO.) <i>114M</i>	COUNTRY <i>GERMANY</i>	PROVINCE	PLACE <i>9 July 51</i>
<del>6-14</del>	<del>FRANCE</del>	<i>BERLIN</i>	<i>BERLIN</i>
GEOGRAPHIC COORDINATES <i>52 31 N - 13 24 E</i>		MAP REFERENCE <i>Comdfile</i>	
TITLE <i>Communist propagandea poster in Soviet sector of Berlin. Poster conveys portrays contrasting aims between East and West; Reconstruction and progress in Soviet zone; Fortifications for Allied soldiers in Western zone of Germany.</i>			
DATE OF PICTURE	50	25X1C	
<i>1951</i>			
CLASSIFICATION <i>REST</i>			
CAPTIONED BY <i>APR</i>		VERIFIED BY <i>SCA</i>	
Approved For Release 1999/09/20 : CIA-RDP78-05867A000100090018-1			
FORM NO. <i>60-53</i>	CAPTION REPORT		
SEP 1948	GPO 16-52281-1		



Approved For Release 1999/09/20 : CIA-RDP78-05867A000100090018-1

CIA (PHOTO) 53071 C-1070 9 July 51

AREA (AMS NO.) 114 M COUNTRY GERMANY PROVINCE BERLIN PLACE BERLIN

GEOGRAPHIC COORDINATES 52 31 N 13 24 E MAP REFERENCE Good file

TITLE RUSSIAN SOLDIERS AT PLAY ALONG BUSY THOROUGHFARE IN BRITISH SECTOR. PHOTOGRAPH TAKEN THROUGH TELESCOPE LENS.

DATE OF PICTURE 1951 SOURCE 25X1C

CLASSIFICATION REST CAPTIONED BY Approved For Release 1999/09/20 : CIA-RDP78-05867A000100090018-1

Approved For Release 1999/09/20 : CIA-RDP78-05867A000100090018-1

CIA (PHOTO ACCESSION NO.) 53072 C-1070

AREA (ANS NO.) 114M COUNTRY GERMANY PROVINCE BERLIN DATE 9 July 51

GEOGRAPHIC COORDINATES 52 31 N 13 24 E MAP REFERENCE BERLIN

TITLE CANDID PHOTO OF RUSSIAN SOLDIERS AT PLAY TAKEN WITH TELESCOPIC LENS. COORD FILE

DATE OF PICTURE 1951

25X1C

CLASSIFICATION REST

APPROVED FOR RELEASE 1999/09/20 : CIA-RDP78-05867A000100090018-1

FORM NO. 60-53 SEP 1948

CAPTION REPORT

Approved For Release 1999/09/20 : CIA-RDP78-05867A000100090018-1

CIA (PHOTO ACCESSION NO.) 33073

AREA (AMS NO.) 615K COUNTRY IRAN PROVINCE KERMANSHAH PLACE 9 July 51

GEOGRAPHIC COORDINATES 34 19 N 47 04 E MAP REFERENCE KERMANSHAH (IR)

TITLE TYPICAL MUD AND BRICK VILLAGE. ROAD FILE

25X1C

DATE OF PICTURE 1951

CLASSIFICATION REST

CAPTIONED BY [Signature] Approved For Release 1999/09/20 : CIA-RDP78-05867A000100090018-1

FORM NO. 60-53 SEP 1948

CAPTION REPORT

Approved For Release 1999/09/20 : CIA-RDP78-05867A000100090018-1

CIA (PHOTO ACCESSION NO.)	53074	C-1070	9 JULY 51
AREA (AMS NO.)	6M	COUNTRY	FRANCE
		PROVINCE	
		PLACE	
GEOGRAPHIC COORDINATES	MAP REFERENCE		

TITLE  
COMMUNIST POSTER DISPLAYED DURING FRENCH ELECTION  
~~CAMPAIN~~ CAMPAIGN SHOWS AMERICAN BASES PAINTING AT  
RUSSIA AND CHINA.

DATE OF PICTURE	1951	25X1C
-----------------	------	-------

CLASSIFICATION  
REST.

CAPTIONED BY  
Approved For Release 1999/09/20 : CIA-RDP78-05867A000100090018-1

Approved For Release 1999/09/20 : CIA-RDP78-05867A000100090018-1

CIA (PHOTO ACCESSION NO.) 3075 C-1066a

AREA (ANS NO.) 451K COUNTRY Turkey PROVINCE Kayseri DATE 28 June 1951 PLACE Kayseri

GEOGRAPHIC COORDINATES 38° 40' N 35° 30' E MAP REFERENCE C file

TITLE (Photo on page 40)


View of Sumar Bank Textile Mills at Kayseri showing the weaving, dyeing and finishing sections.

25X1C

DATE OF PICTURE



CLASSIFICATION 25X1A Restricted



100090018-1

Approved For Release 1999/09/20 : CIA-RDP78-05867A000100090048-1

CIA (PHOTO NO.)	53076	COUNTRY	Turkey	PROVINCE	Kayseri	PLACE	Kayseri
AREA (AMB NO.)	451K						
GEOGRAPHIC COORDINATES	38° 40' N 35° 30' E		MAP REFERENCE		C file		
TITLE	[ (Photo on page 41) ]						
	[ View of the carding section of Sumer Bank Textile Factory at Kayseri ]						
DATE OF PICTURE	25X1C						
SOURCE	[REDACTED]						
CLASSIFICATION	25X1A Restricted						
	[REDACTED]						00018-1

Approved For Release 1999/09/20 : CIA-RDP78-05867A000100090018-1

CIA (PHOTO ACCESSION NO.) *C-1066a* DATE 28 June 1951

AREA (AMS NO.) *411K* COUNTRY Turkey PROVINCE Istanbul PLACE Bakirkoy

GEOGRAPHIC COORDINATES *40°59'N 28°56'E* MAP REFERENCE *N/S*

TITLE *(Photo on page 31)*  
*View of Sumer Bank Textile Mill at Bakirkoy*

25X1C

DATE OF PICTURE 

CLASSIFICATION *Restricted*

25X1A CAPTIONED BY 

018-1

CIA (PHOTO ACCESSION NO.) **53078** Approved For Release 1999/09/20 : CIA-RDP78-05867A000100090018-1

AREA (ANS NO.) **411K** COUNTRY **Turkey** PROVINCE **Istanbul** DATE **28 June 1951** PLACE **Bakirkoy**

GEOGRAPHIC COORDINATES **40°59'N 28°56'E** MAP REFERENCE **NIS**

TITLE **(Photo on page 34)**  
**A portion of the thread section of the Sumer Bank Textile Mill at Bakirkoy**

**25X1C**

DATE OF PICTURE [REDACTED]

CLASSIFICATION **25X1A Restricted**

**090018-1**



Approved For Release 1999/09/20 : CIA-RDP78-05867A000100090018-1

CIA (PHOTO NUMBER) <b>35075</b>		DATE <b>28 June 1951</b>	
AREA (ANS NO.) <b>411K</b>	COUNTRY <b>Turkey</b>	PROVINCE <b>Istanbul</b>	PLACE <b>Bakirkoy</b>
GEOGRAPHIC COORDINATES <b>40°59'N 28°56'E</b>		MAP REFERENCE <b>NIS</b>	
TITLE <b>(Photo on page 35)</b>			
<b>Weaving section of the Sumer Bank Textile Mill [at Bakirkoy]</b>			
DATE OF PICTURE		SOURCE OF PICTURE	
		<b>25X1C</b>	
CLASSIFICATION <b>25X1A Restricted</b>			
FOI		<b>0100090018-1</b>	
CAPTION REPORT			

Approved For Release 1999/09/20 : CIA-RDP78-05867A000100090018-1

CIA (PHOTO ACCESSION NO.) 53089 C-1066a 28 June 1951

AREA (ANS NO.) 451K COUNTRY Turkey PROVINCE Kayseri PLACE Kayseri

GEOGRAPHIC COORDINATES 38°40'N 35°30'E MAP REFERENCE C file

TITLE (Photo on page 44)  
View of Weaving section of the Sumer Bank Textile Mill at Kayseri.

25X1C  
DATE OF PICTURE [REDACTED]

CLASSIFICATION 25X1A Restricted

CA [REDACTED] A000100090018-1

Approved For Release 1999/09/20 : CIA-RDP78-05867A000100090018-1

CIA (PHOTO ACCESSION NO.) 53081 DATE 28 June 1951

AREA (AMS NO.) 151K COUNTRY Turkey PROVINCE Konya PLACE Eregli

GEOGRAPHIC COORDINATES 37° 30' N 34° 02' E MAP REFERENCE NIS

TITLE (Photo on page 47)

View of the Samer Bank Textile Mill at Eregli

Handwritten signature

DATE OF PICTURE 25X1C SOURCE [Redacted]

CLASSIFICATION 25X1A Restricted

CAPTION A000100090018-1

Approved For Release 1999/09/20 : CIA-RDP78-05867A000100090018-1

CIA (PHOTO ACQUISITION NO.) 53082 C-1066a DATE 28 June 1951

AREA (AMS NO.) 151K COUNTRY Turkey PROVINCE Konya PLACE Eregli

GEOGRAPHIC COORDINATES 37°30'N 34°02'E MAP REFERENCE N15

TITLE (Photo on page 50) (View of) Sorting and carding section of Sumer Bank Textile Mill at Eregli

25X1C

DATE OF PICTURE [Redacted]

CLASSIFICATION 25X1A Restricted

CA [Redacted]

00090018-1

FD SE