

CIA PHOTO ACCESSION NO. 54577		LOT NO. C-1073		DATE 31 JULY 51		C	
AREA (AMS NO.) 215K	COUNTRY IRAN	PROVINCE GILAN	PLACE ASTARA				
GEOGRAPHIC COORDINATES 38 26 N		48 51 E		MAP REFERENCE NIS			
TITLE							
DATE OF PICTURE 1951		25X1		SOUR			
CLASSIFICATION C							
CAPTIONED BY				Approved For Release 2003/11/26 : CIA-RDP78-05867A000100090034-3			
FORM NO. 60-53							
CAPTION REPORT							

CIA PHOTO ACCESSION				Approved For Release 2003/11/26 : CIA-RDP78-05867A000100090034-3				C	
54578		C-1073		31 JULY 51					
AREA NAME NO.	215K	COUNTRY	IRAN	PROVINCE	GILAN	CITY	ASTARA		
GEOGRAPHIC COORDINATES			3826 N 4851 E		MAP REFERENCE				
					NIS				
TITLE									
SOVIET ASTARA BORDER AREA AS SEEN FROM									
IRANIAN ASTARA. CASPIAN SEA BACKGROUND.									
25X1									
DATE OF PICTURE		1951		[ ]		CUTUP			
CLASSIFICATION									
CJ									
CAPTIONED BY				Approved For Release 2003/11/26 : CIA-RDP78-05867A000100090034-3					
FORM NO.		60-53		SEP 1948					
CAPTION REPORT									

CIA PHOTO ACCESSION NO. 34519	REF. NO. C-1073	DATE 31 JULY 51	C
----------------------------------	--------------------	--------------------	---

AREA (AMS NO.) 215K	COUNTRY IRAN	PROVINCE GILAN	PLACE ASTARA
GEOGRAPHIC COORDINATES 3826N 4851E		MAP REFERENCE NIS	

TITLE

SOVIET CITY OF ASTARA WITH OBSERVATION TOWERS  
AS SEEN FROM THE IRANIAN CITY OF ASTARA.  
BORDER AREA FOREGROUND. CASPIAN SEA BACKGROUND.

25X1

DATE OF PICTURE 1951	
-------------------------	--

CLASSIFICATION	
CAPTIONED BY <i>[Signature]</i>	Approved For Release 2003/11/26 : CIA-RDP78-05867A000100090034-3

CIA PHOTO ACCESSION NO. <b>54580</b>		EDITION NO. <b>C-1073</b>		DATE <b>31 JULY 51</b>		C	
AREA (AMS NO.)	<b>215K</b>	COUNTRY	<b>IRAN</b>	PROVINCE	<b>GILAN</b>	PLACE	<b>ASTARA (HR)</b>
GEOGRAPHIC COORDINATES			<b>3826N</b>	<b>4851E</b>	MAP REFERENCE		<b>NIS</b>
TITLE							
<b>SOVIET BORDER POST AND OBSERVATION TOWER</b>							
<b>ON THE IRAN - USSR [FRONTIER] BORDER.</b>							
25X1							
DATE OF PICTURE		<b>1951</b>		NUMBER OF PICTURE			
CLASSIFICATION							
CAPTIONED BY		Approved For Release 2003/11/26 : CIA-RDP78-05867A000100090034-3					
FORM NO. 60-53							
CAPTION REPORT							

Approved For Release 2003/11/26 : CIA-RDP78-05867A000100090034-3

NO

CIA PHOTO ACCESSION NO. 54581		REF. NO. C-1073		DATE 31 JULY 51		NO	
AREA (AMS NO.) 215K	COUNTRY IRAN	PROVINCE GILAN	PLACE ASTARA (NR)				
GEOGRAPHIC COORDINATES 3826N 4851E		MAP REFERENCE NS					
TITLE							
SOVIET OBSERVATION TOWER ON THE IRAN-USSR BORDER.							
25X1							
DATE OF PICTURE 1951							
CLASSIFICATION							
CAPTIONED BY		Approved For Release 2003/11/26 : CIA-RDP78-05867A000100090034-3					
FORM NO. 60-53		CAPTION REPORT					

CIA PHOTO ACCESSION NO. 54582	LOT NO. C-1073	DATE 31 JULY 51	<input checked="" type="checkbox"/>
----------------------------------	-------------------	--------------------	-------------------------------------

AREA (AME NO.) 215K	COUNTRY IRAN	PROVINCE GILAN	PLACE ASTARA
GEOGRAPHIC COORDINATES 3826N 4851E		MAP REFERENCE NIS	

TITLE

SOVIET SENTRIES ON INTERNATIONAL BRIDGE.  
OBSERVATION TOWER LEFT.

25X1

DATE OF PICTURE 1951	
-------------------------	--

CLASSIFICATION	
CAPTIONED BY	Approved For Release 2003/11/26 : CIA-RDP78-05867A000100090034-3

CIA PHOTO ACCESSION NO. 54583     
 LOT NO. C-1073   
 DATE 31 JULY 51

AREA NAME NO. 1151K COUNTRY IRAN PROVINCE AZERBAIJAN PLACE JULFA

GEOGRAPHIC COORDINATES 3859N 4537E MAP REFERENCE C

TITLE

INTERNATIONAL BRIDGE OVER THE ARAS RIVER.  
SOVIET TOWN OF DZHUL'FA BACKGROUND.  
DIRECTION NORTH.

25X1

DATE OF PICTURE 1951

CLASSIFICATION

CAPTIONED BY Approved For Release 2003/11/26 : CIA-RDP78-05867A000100090034-3

CIA PHOTO ACCESSION NO. 54584 ROLL NO. C-1073 DATE 31 JULY 51 C

AREA NAME NO. 115K COUNTRY IRAN PROVINCE AZERBAIJAN PLACE JULFA

GEOGRAPHIC COORDINATES 3857N 45 37E MAP REFERENCE c

TITLE

INTERNATIONAL BRIDGE OVER THE ARAS RIVER, SOVIET  
TOWN OF DZHUL'FA BACKGROUND. DIRECTION NORTH.

25X1

DATE OF PICTURE 1951 [ ]

CLASSIFICATION Cf  
CAPTIONED BY [Signature]



Approved For Release 2003/11/26 : CIA-RDP78-05867A000100090034-3

CIA PHOTO ACCESSION CODE 54585 *C-1013* 31 JULY 51 *C*

AREA NAME NO. 1 *11514* COUNTRY *IRAN* PROVINCE *AZERBAIJAN* PLACE *JULFA*

GEOGRAPHIC COORDINATES *3859N 4537E* MAP REFERENCE *C*

TITLE

*SOVIET TOWN OF DZHUL'FA BACKGROUND. (A) A RUSSIAN GETTING WATER FROM THE ARAS RIVER.*

25X1

DATE OF PICTURE *1951*

CLASSIFICATION *C*

CAPTIONED BY *[Signature]* Approved For Release 2003/11/26 : CIA-RDP78-05867A000100090034-3

CIA PHOTO ACCESSION NO. 54586 C-1073 31 JULY 51 C

AREA (AMS NO.) 115K COUNTRY IRAN PROVINCE AZERBAIJAN PLACE JULFA

GEOGRAPHIC COORDINATES 3857N 4537E MAP REFERENCE C

TITLE

SOVIET GUN EMPLACEMENTS, BARBED WIRE FENCE AND MILITARY HEADQUARTERS (RIGHT) IN DZHUL'FA ACROSS THE ARAS RIVER.

25X1

DATE OF PICTURE 1951

CLASSIFICATION

CAPTIONED BY Approved For Release 2003/11/26 : CIA-RDP78-05867A000100090034-3

Approved For Release 2003/11/26 : CIA-RDP78-05867A000100090034-3

CIA PHOTO ACCESSION NO. 54587		C-1073		31 JULY 51		C	
AREA (AMS NO.) 115K	COUNTRY IRAN	PROVINCE AZERBAIJAN	PLACE JULFA (NR)				
GEOGRAPHIC COORDINATES 3857N 4537E			MAP REFERENCE C				
TITLE IRANIAN PATROL ON IRAN-USSR BORDER.							
DATE OF PICTURE 1951		25X1					
CLASSIFICATION C							
CAPTIONED BY		Approved For Release 2003/11/26 : CIA-RDP78-05867A000100090034-3					
FORM NO. 60-53 SEP 1948		CAPTION REPORT					

CIA PHOTO ACCESSION NO. <b>54588</b>		C-1073		31 JULY 51		C	
AREA NAME NO. 1	COUNTRY	PROVINCE	PLACE				
<b>115K</b>	<b>IRAN</b>	<b>AZERBAIJAN</b>					
GEOGRAPHIC COORDINATES			MAP REFERENCE				
TITLE							
<b>TURKISH AND IRANIAN <sup>ARMY</sup> OFFICERS</b>							
25X1							
DATE OF PICTURE		3					
<b>1951</b>							
CLASSIFICATION							
<b>C.S.</b>							
CAPTIONED BY		Approved For Release 2003/11/26 : CIA-RDP78-05867A000100090034-3					
FORM NO. 60-53 SEP 1948		CAPTION REPORT					

Approved For Release 2003/11/26 : CIA-RDP78-05867A000100090034-3

CIA PHOTO ACCESSION NO. 34589 NO. C-1073 DATE 31 JUL 51 C

AREA NAME NO. 135K COUNTRY IRAN PROVINCE ASTERABAD

GEOGRAPHIC COORDINATES MAP REFERENCE

TITLE

TYPICAL OBSERVATION TOWERS ON IRAN-USSR  
BORDER. SOVIET TOWER BACKGROUND.

25X1

DATE OF PICTURE 1951

CLASSIFICATION C/

CAPTIONED BY Approved For Release 2003/11/26 : CIA-RDP78-05867A000100090034-3

FORM NO. 60-53

CAPTION REPORT

CIA PHOTO ACCESSION Approved For Release 2003/11/26 : CIA-RDP78-05867A000100090034-3

C

AREA (AMS NO.) 54590 COUNTRY IRAN PROVINCE ASTERABAD PLACE

GEOGRAPHIC COORDINATES

TITLE

ATREK RIVER AREA ON THE IRAN-USSR  
BORDER APPROXIMATELY 50 MILES NORTH-NORTHWEST  
OF GURBAN.

25X1

DATE OF PICTURE 1951

CLASSIFICATION

CAPTIONED BY Approved For Release 2003/11/26

VERIFIED BY CIA-RDP78-05867A000100090034-3

FORM NO. 60-53  
SEP 1948

CAPTION REPORT

CIA PHOTO ACCESSION NO. 54591				Approved For Release 2003/11/26 : CIA-RDP78-05867A000100090034-3			
AREA (AMS NO.) 115K		COUNTRY IRAN		PROVINCE AZERBAIJAN		PLACE	
GEOGRAPHIC COORDINATES				MAP REFERENCE			
TITLE							
IRANIAN AND TURKISH GUARDS AT A FRONTIER MARKER ON THE IRAN-TURKEY BORDER.							
25X1							
DATE OF PICTURE 1951		[ ]					
CLASSIFICATION							
CAPTIONED BY				Approved For Release 2003/11/26 : CIA-RDP78-05867A000100090034-3			
FORM NO. 60-53 SEP 1948				CAPTION REPORT			

CIA PHOTO ACCESSION NO. 54592 Approved For Release 2003/11/26 : CIA-RDP78-05867A000100090034-3

AREA (AMS NO.) 115K COUNTRY IRAN PROVINCE AZERBAIJAN PLACE JULFA (NR)

GEOGRAPHIC COORDINATES 3857 N 4537 E MAP REFERENCE C

TITLE

BARBED-WIRE FENCE (BOTTOM) MARKS BORDER.  
TRAIN IS IN SOVIET TERRITORY.

25X1

DATE OF PICTURE 1951

CLASSIFICATION C1

CAPTIONED BY Approved For Release 2003/11/26 : CIA-RDP78-05867A000100090034-3

FORM NO. 60-53 SEP 1948 CAPTION REPORT



CIA PHOTO ACCESSION NO. 54593		REF ID: C-1093		31 JULY 59		C	
AREA (AMS NO.) 115K	COUNTRY IRAN	PROVINCE AZERBAIJAN	PLACE JULFA (NR)				
GEOGRAPHIC COORDINATES 3857N 4537E		MAP REFERENCE C					
TITLE GUARD ALONG ROAD TO JULFA.							
25X1							
DATE OF PICTURE 1951		SC [ ]					
CLASSIFICATION							
CAPTIONED BY C/f				Approved For Release 2003/11/26 : CIA-RDP78-05867A000100090034-3			
FORM NO. 60-53		CAPTION REPORT					

CIA PHOTO ACCESSION NUMBER 54394 C-1013 31 JULY 51 C

AREA (AMS NO.) 235K COUNTRY IRAN PROVINCE KHURASAN PLACE

GEOGRAPHIC COORDINATES MAP REFERENCE

TITLE

TYPICAL TURKMAN VILLAGE IN SOVIET TERRITORY NEAR IRAN-USSR BORDER.

25X1

DATE OF PICTURE 1951

CLASSIFICATION C

CAPTIONED BY Approved For Release 2003/11/26 : CIA-RDP78-05867A000100090034-3

CIA PHOTO ACCESSION NO. <b>54595</b>				Approved For Release 2003/11/26 : CIA-RDP78-05867A000100090034-3	
AREA NAME NO. <b>115K</b>		COUNTRY <b>IRAN</b>	PROVINCE <b>AZERBAIJAN</b>		DATE <b>31 JULY 51</b>
GEOGRAPHIC COORDINATES			MAP REFERENCE		
TITLE					
<b>ANTI-TANK GUN POSITION OVERLOOKING THE JULFA-MARAND ROAD IN THE DARADIZ PASS AREA.</b>					
DATE OF PICTURE					
<b>1951</b>		<div style="border: 1px solid black; width: 100px; height: 30px;"></div>			
CLASSIFICATION					
<b>CD</b>					
CAPTIONED BY			Approved For Release 2003/11/26 : CIA-RDP78-05867A000100090034-3		
FORM NO. 60-53 SEP 1948					
CAPTION REPORT					

CIA (PHOTO ACCESSION) Approved For Release 2003/11/26 : CIA-RDP78-05867A000100090034-3

54596 C-1220 1 AUG 51 C

AREA (AMS NO.) 546M COUNTRY FRANCE PROVINCE SEINE PLACE PARIS

GEOGRAPHIC COORDINATES 4852N 0220E NAP REFERENCE C

TITLE

[Empty lines for title and description]

DATE OF PICTURE 1946 25X1C

CLASSIFICATION

CAPTIONED BY Approved For Release 2003/11/26 : CIA-RDP78-05867A000100090034-3

FORM NO. 60-53 SEP 1948 CAPTION REPORT

CIA (PHOTO ACCESSION) Approved For Release 2003/11/26 : CIA-RDP78-05867A000100090034-3

54597

C-1220

1 AUG 51

*C*

AREA (ANS NO.)

546M

COUNTRY

FRANCE

PROVINCE

SEINE

PLACE

PARIS

GEOGRAPHIC COORDINATES

4852N 0220E

MAP REFERENCE

C

TITLE

"FOCA" DISPLAY AT THE 22ND PHOTOGRAPHY SALON.

25X1C

DATE OF PICTURE

1951

CLASSIFICATION

~~E~~ R

CAPTIONED BY

Approved For Release 2003/11/26 : CIA-RDP78-05867A000100090034-3

FORM NO. 60-53  
SEP 1946

CAPTION REPORT

CIA (PHOTO ACCESSION NO.) *54558* Approved For Release 2003/11/26 : CIA-RDP78-05867A000100090034-3

AREA (ANS NO.) *546M* COUNTRY *FRANCE* PROVINCE *SEINE* PLACE *PARIS* DATE *1 AUG 51* *C*

GEOGRAPHIC COORDINATES *4852N 0220E* MAP REFERENCE *C*

TITLE

*GUERLAIN'S ON THE CHAMPS ELYSEES.*

*25X1C*

DATE OF PICTURE *—*

CLASSIFICATION

CAPTIONED BY *Ry* Approved For Release 2003/11/26 : CIA-RDP78-05867A000100090034-3

FORM NO. 60-53 SEP 1948

CAPTION REPORT

Approved For Release 2003/11/26 : CIA-RDP78-05867A000100090034-3

CIA (PHOTO ACCESSION NO.) 54538	COUNTRY FRANCE	PROVINCE SEINE	DATE 1 AUG 51	C
AREA (ANS NO.) 546M	GEOGRAPHIC COORDINATES 48 52N 02 20E		PLACE PARIS	
TITLE		MAP REFERENCE C		

"CRUMIERE" DISPLAY AT THE 22ND PHOTOGRAPHY SALON.

25X1

DATE OF PICTURE 1951	S	
-------------------------	---	--

CLASSIFICATION  
E/R

CAPTIONED BY  
R

Approved For Release 2003/11/26 : CIA-RDP78-05867A000100090034-3

FORM NO. 60-53  
SEP 1948

CAPTION REPORT

CIA (PHOTO ACCESSION NO. 5400) Approved For Release 2003/11/26 : CIA-RDP78-05867A000100090034-3

AREA (ANS NO.) 10 COUNTRY ERITREA PROVINCE C-936 PLACE ASMARA

GEOGRAPHIC COORDINATES 15° 20' N 38° 55' E MAP REFERENCE C file

TITLE  
Headquarters of the ERITREA Police  
Force, VIALE ROMA.

25X1

DATE OF PICTURE 1950

CLASSIFICATION R

CAPTIONED BY Approved For Release 2003/11/26 : CIA-RDP78-05867A000100090034-3

FORM NO. 60-53  
SEP 1948

CAPTION REPORT

GPO 1A-52281-1



Approved For Release 2007/11/26 : CIA-RDP78-05867A000100090034-3

COUNTRY	EST. NO.	PROVINCE	DATE
ETHIOPIA	936	NIS	7/23/51
38° 28' E		MAP REFERENCE	SHEET
Capital of Western Province			KEREN C
DATE OF PICTURE	KEREN		
1950	[Redacted]		
CLASSIFICATION	[Redacted]		
25X	[Redacted]		
CLASSIFIED BY	[Redacted]		
25X1	[Redacted]		
60-53	[Redacted]		
CAPTION REPORT	[Redacted]		
VERIFIED BY	[Redacted]		

Approved For Release 2003/11/26 : CIA-RDP78-05867A000100090034-3

7/11/267 CIA RDP78-05867A000100090034

C-936

AREA

PROVINCE

DATE

MAP REFERENCE

7/23/51

112

150

Approved For Release 2003/11/26 : CIA-RDP78-05867A000100090034-3

AREA (ANS NO.) 20	COUNTRY ERITREA	PROVINCE	DATE 11/23/51	PLACE TESSENEI
GEOGRAPHIC COORDINATES 15° 08' N 36° 40' E		MAP REFERENCE NIS		

AGORDAT- TESSENEI Road.

DATE OF PICTURE 1950	SO	
CLASSIFICATION R 25X1		
CAPTIONED BY		

Approved For Release 2003/11/26 : CIA-RDP78-05867A000100090034-3

CAPTION REPORT

Approved For Release 2003/11/26 : CIA-RDP78-05867A000100090034-3

CIA (PHOTO ACCESSION NO.) 54804

AREA (ANS NO.) 20 COUNTRY ERITREA PROVINCE C-936 DATE 7/23/51 PLACE ADI UGRI

GEOGRAPHIC COORDINATES 14°54' N 38°48' E MAP REFERENCE NIS

TITLE Direction north from slopes of high ground south of town.

DATE OF PICTURE 1950 SOURCE

CLASSIFICATION R 25X1

CAPTIONED BY

Approved For Release 2003/11/26 : CIA-RDP78-05867A000100090034-3

FORM NO. SEP 1948 60-53

CAPTION REPORT

CIA (PHOTO ACCESSION NO.) *54605* Approved For Release 2003/11/26 : CIA-RDP78-05867A000100090034-3

AREA (ANS NO.) *20* COUNTRY *ERITREA* PROVINCE *C-936* PLACE *1/23/51*

GEOGRAPHIC COORDINATES \_\_\_\_\_ MAP REFERENCE \_\_\_\_\_

TITLE  
*ASMARA-MASSAWA LINE, Diesel train.*

DATE OF PICTURE *1950* SOURCE \_\_\_\_\_

CLASSIFICATION *R 25X1*

CAPTIONED BY \_\_\_\_\_

Approved For Release 2003/11/26 : CIA-RDP78-05867A000100090034-3

Approved For Release 2003/11/26 : CIA-RDP78-05867A000100090034-3

CIA (PHOTO ACCESSION NO.) 54609 C-936 DATE 7/23/51

AREA (ANS NO.) 20 COUNTRY ERITREA PROVINCE PLACE

GEOGRAPHIC COORDINATES MAP REFERENCE

TITLE SENAFE VALLEY, ASMARA-SENAFE Road.

DATE OF PICTURE 1950

CLASSIFICATION R 25X1

CAPTIONED BY Approved For Release 2003/11/26 : CIA-RDP78-05867A000100090034-3

FORM NO. 60-53 SEP 1948

CAPTION REPORT

CIA (PHOTO ACCESSION NO.) Approved For Release 2003/11/26 : CIA-RDP78-05867A000100090034-3

54607

C-937

7/23/51

AREA (AMS NO.)

39M

COUNTRY

FREE TERRITORY OF TRIESTE

PROVINCE

PLACE

TRIESTE

GEOGRAPHIC COORDINATES

45° 39' N 13° 45' E

MAP REFERENCE

C file

TITLE

AQUINA OIL REFINERY at ZAULKE

25X1C

DATE OF PICTURE

1950

CLASSIFICATION

25X1A R

CAPT

Approved For Release 2003/11/26 : CIA-RDP78-05867A000100090034-3

FORM SEP 59

CAPTION REPORT

CIA (PHOTO ACCESSION NO.) *54608* Approved For Release 2003/11/26 : CIA-RDP78-05867A000100090034-3

AREA (AMS NO.) *39M* COUNTRY *FREE TERRITORY OF TRIESTE* PROVINCE *TRIESTE* PLACE *TRIESTE*

GEOGRAPHIC COORDINATES *45°39' N 13°45' E* MAP REFERENCE *C file*

TITLE *ILVA STEEL MILL*

*25X1C*

DATE OF PICTURE *1950* SOURCE [Redacted]

CLASSIFICATION *25X1A A*

CAPT [Redacted] Approved For Release 2003/11/26 : CIA-RDP78-05867A000100090034-3

FORM SEP [Redacted] CAPTION REPORT



CIA (PHOTO ACCESSION NO.) **54609** Approved For Release 2003/11/26 : CIA-RDP78-05867A000100090034-3

AREA (ANS NO.) **39M** COUNTRY **C-937** PROVINCE **7/23/51** PLACE **C**

GEOGRAPHIC COORDINATES **45° 39' N 13° 45' E** MAP REFERENCE **TRIESTE TRIESTE**

TITLE **CRDA SHIPYARDS**

DATE OF PICTURE **1950** SOURCE **25X1C**

CLASSIFICATION **25X1AR**

Approved For Release 2003/11/26 : CIA-RDP78-05867A000100090034-3

FDM SEP **CAPTION REPORT**

**Approved For Release 2003/11/26 : CIA-RDP78-05867A000100090034-3**

**Next 5 Page(s) In Document Exempt**

**25X6**

**Approved For Release 2003/11/26 : CIA-RDP78-05867A000100090034-3**

Approved For Release 2003/11/26 : CIA-RDP78-05867A000100090034-3

CIA (PHOTO ACCESSION NO.) 54025 Lot No. C-1101 Date 7/12/51

AREA (AHS NO.) IB SPITZBERGEN COUNTRY PRINCE CHARLES FORELAND PROVINCE ABERDEENFLYH PLACE

GEOGRAPHIC COORDINATES 78°50'N 10°30'E MAP REFERENCE N15

TITLE  
Direction NW, W, SW and S across northern  
end of plain from point 2 1/4 miles SE  
of FUGLEHUEN.  
Part-1 of 3 part pan.

DATE OF PICTURE August 1950 SOURCE OF [ ]

CLASSIFICATION S

CAPTIONED BY Approved For Release 2003/11/26 : CIA-RDP78-05867A000100090034-3

FORM NO. SEP 1948 60-53 CAPTION REPORT GPO 16-62783-1

Approved For Release 2003/11/26 : CIA-RDP78-05867A000100090034-3

CIA (PHOTO ACCESSION NO.)

54617

LOT NO.

C-1101

AREA (ANS NO.)

1B SPITZBERGEN

COUNTRY

PRINCE CHARLES FORELAND

PROVINCE

PLACE

ABERDEENFLY

GEOGRAPHIC COORDINATES

78°50'N 10°30'E

MAP REFERENCE

NIS

TITLE

Direction NW, W, SW and S across northern end of plain from point 2 1/4 miles SE of FUGLEHUEN  
Part 2 of 3 part pan.

DATE OF PICTURE

August 1950

SOURCE OF



CLASSIFICATION

CAPTIONED BY

Approved For Release 2003/11/26 : CIA-RDP78-05867A000100090034-3

VERIFIED BY

FORM NO. 60-53  
SEP 1949

CAPTION REPORT

GPO 16-42287-1

Approved For Release 2003/11/26 : CIA-RDP78-05867A000100090034-3

CIA (PHOTO ACCESSION NO.) 54618 C-1101 11/27/51

AREA (AMS NO.) 1B SPITZBERGEN PRINCE CHARLES FORELAND ABERDEENFLYA

COUNTRY PROVINCE PLACE

GEOGRAPHIC COORDINATES MAP REFERENCE 78° 50' N 10° 30' E NIS

TITLE  
direction NW, W, SW and S across northern  
end of plain from point 2 1/4 miles SE  
of FUGLEHUEN.  
Part 3 of 3 part fan.

DATE OF PICTURE August 1950

CLASSIFICATION S

CAPTIONED BY Approved For Release 2003/11/26 : CIA-RDP78-05867A000100090034-3

FORM NO. 60-SEP 1948 60-50 CAPTION REPORT GPO 16-67285-1

CIA (PHOTO ACCESSION NO.)

LOT NO.

AREA (AMS NO.)

54619

Approved For Release 2003/11/26 : CIA-RDP78-05867A000100090034-3

COUNTRY

IB SPITZBERGEN

PROVINCE

CHARNESTORELAND

PLACE

FUGLEHUEN

GEOGRAPHIC COORDINATES

78°50'N 10°30'E

MAP REFERENCE

IXIS

TITLE

Near coast 3/4 mile east of point, direction W, SW and S. Narrow coastal plain of raised beach deposit with higher terraces near base of mountain slopes. Part 1 of 2 part pan.

DATE OF PICTURE

August 1950

SOURCE

25X1

CLASSIFICATION

CAPTIONED BY

FORM NO. 60-53 SEP 1948

Approved For Release 2003/11/26 : CIA-RDP78-05867A000100090034-3

CAPTION REPORT

Approved For Release 2003/11/26 : CIA-RDP78-05867A000100090034-3			
CIA (PHOTO ACCESSION NO.)	55020	LOC	C-1101
AREA (AMS NO.)	IB SPITZBERGEN	COUNTRY	PRINCE CHARLES FORELAND
		PROVINCE	FUGLEHUKEN
GEOGRAPHIC COORDINATES	78°30' N 10°30' E		MAP REFERENCE
			NIS
TITLE			
Near coast 3/4 mile east of point, direction W, SW and S. Narrow coastal plain of raised beach deposit with higher terraces near base of mountain slopes.			
Part 2 of 2 part pan.			
DATE OF PICTURE	August 1950	SOURCE	25X1
CLASSIFICATION			
8			
CAPTIONED BY	Approved For Release 2003/11/26 : CIA-RDP78-05867A000100090034-3		
	25X1		NR
FORM NO. SEP 1948	60-53	CAPTION REPORT	
			GPO 16-62245-1

CIA (PHOTO ACCESSION NO.) Approved For Release 2003/11/26 : CIA-RDP78-05867A000100090034-3

5402

C-1101

11/51

✓

AREA (AMP NO.)

COUNTRY

PROVINCE

PLACE

J.B

SPITZBERGEN

PRINCE CHARLES

FORELAND

GEOGRAPHIC COORDINATES

MAP REFERENCE

78° 50' N 10° 30' E

NIS

TITLE

Central ridge, direction south from point about 3/4 miles SSE of FUGLEHUEN. Overfolded quartzites siltstones and slates.

DATE OF PICTURE

SOURCE OF PICTURE

August 1950



CLASSIFICATION

C

CAPTIONED BY

Approved For Release 2003/11/26 : CIA-RDP78-05867A000100090034-3

VERIFIED BY

20

FORM NO. 60-53 SEP 1948

CAPTION REPORT

GPO 16-67213-1



Approved For Release 2003/11/26 : CIA-RDP78-05867A000100090034-3

34822 C-1101 7/11/51

AREA (ANS NO.) 1 B SPITZBERGEN COUNTRY PRINCE CHARLES FORELAND PROVINCE PLACE

GEOGRAPHIC COORDINATES approx 78°50' N 10°30' E MAP REFERENCE NIS

TITLE Landing beach on west coast about 2 3/4 miles south of FUGLEHUKEN. Direction south. Drift wood plentiful.

DATE OF PICTURE august 1950 SOURCE

CLASSIFICATION C CAPTIONED BY Approved For Release 2003/11/26 : CIA-RDP78-05867A000100090034-3

FORM NO. 60-53 SEP 1948 CAPTION REPORT

CIA (PHOTO ACCESSION NO.) Approved For Release 2003/11/26 : CIA-RDP78-05867A000100090034-3

54825

C-1101

7/11/51

✓

AREA (AMS NO.) | COUNTRY | PROVINCE | PLACE  
1B SPITZBERGEN PRINCE CHARLES FORELAND

GEOGRAPHIC COORDINATES | MAP REFERENCE  
approx 78° 50' N 10° 30' E | N15

TITLE  
Coast about 4 miles southeast of  
FUGLEHUKEN. Steeply dipping,  
sandstones and shales.

25X1

DATE OF PICTURE  
August 1950

SOURCE OF PIC  
[Redacted]

CLASSIFICATION  
○ 25X1

CAPTIONED BY  
Approved For Release 2003/11/26 : CIA-RDP78-05867A000100090034-3

FORM NO. 60-53  
SEP 1948

CAPTION REPORT

CIA (PHOTO ACCESSION NO.) 54624 LOT NO. C-1101 DATE 7/11/51

AREA (AMS NO.) IB COUNTRY SPITZBERGEN PROVINCE PRINCE CHARLES PLACE FORELAND

GEOGRAPHIC COORDINATES approx 78°50'N 10°30'E MAP REFERENCE NIS

TITLE Landing Beach on east coast about 5 miles SE of FUGHEHUKEN.

25X1

DATE OF PICTURE August 1950 SOURCE

CLASSIFICATION C 25X1

CAPTIONED BY Approved For Release 2003/11/26 : CIA-RDP78-05867A000100090034-3

CIA (PHOTO ACCESSION #) **Approved For Release 2003/11/26 : CIA-RDP78-05867A000100090034-3**

54625

C-1101

7/11/51

AREA (ANS NO.)

COUNTRY

PROVINCE

PLACE

1B SPITZBERGEN PRINCE CHARLES FORELAND

GEOGRAPHIC COORDINATES

MAP REFERENCE

approx 78°50'N 10°30'E NIS

TITLE

Coast about 1 mile east of FUGLEHUKEN.  
Rocks (Quartzites) of the HECLA HOEK  
formation. Off-shore reefs.

25X1

DATE OF PICTURE

SOURCE OF

August 1950

CLASSIFICATION

C

25X1

CAPTIONED BY

Approved For Release 2003/11/26 : CIA-RDP78-05867A000100090034-3

FORM NO. 60-53  
SEP 1948

CAPTION REPORT

Approved For Release 2003/11/26 : CIA-RDP78-05867A000100090034-3

CIA (PHOTO ACCESSION NO.) 54625 | AREA (LAND NO.) C-1101 | DATE 7/11/51 | C

AREA (LAND NO.) 113 | COUNTRY SPITZBERGEN | PROVINCE PRINCE CHARLES | PLACE FORELAND

GEOGRAPHIC COORDINATES 78°50' N 100°30' E | MAP REFERENCE N15

TITLE Looking across ABERDEEN FLYA  
A from near east coast about 5 miles  
SE of FUGHEHUKEN. Raised beach  
terraces.

DATE OF PICTURE July 1956 | SOURCE OF PICTURE 25X1

CLASSIFICATION C 25X1

CAPTIONED BY Approved For Release 2003/11/26 : CIA-RDP78-05867A000100090034-3

CIA (PHOTO ACCESSION NO.) *5402* Approved For Release 2003/11/26 : CIA-RDP78-05867A000100090034-3

AREA (AND NO.) *C-1101* COUNTRY *SPITZBERGEN* PROVINCE *PRINCE CHARLES* PLACE *FORELAND* *2/11/51*

GEOGRAPHIC COORDINATES *approx 78°50'N 10°30'E* MAP REFERENCE *NIS*

TITLE  
*Coastal plain on west coast about 3 miles south of FUGLEHUKEN. Possible location for landing strip.*

25X1

DATE OF PICTURE *August 1950* SOURCE OF PICTURE

CLASSIFICATION *C* 25X1

CAPTIONED BY  Approved For Release 2003/11/26 : CIA-RDP78-05867A000100090034-3

FORM NO. 60-53  
SEP 1948

CAPTION REPORT

CIA (PHOTO ACCESSION NO.) 54029  
SERIAL NO. C-1101  
DATE 7/11/51

AREA (ANS NO.) 113  
COUNTRY SPITZBERGEN  
PROVINCE PRINCE CHARLES FORELAND  
PLACE

GEOGRAPHIC COORDINATES  
approx 78°50' N 10°30' E  
MAP REFERENCE IVIS

TITLE  
West coast about 1/2 mile south of  
FUGHEHUKEN. Reefs and shore  
out-crops of HECLA HOOK<sup>E</sup> Rocks.

DATE OF PICTURE August 1950  
SOURCE OF PICTURE

CLASSIFICATION C

CAPTIONED BY Approved For Release 2003/11/26 : CIA-RDP78-05867A000100090034-3  
SERIALIZED BY 30

CIA (PHOTO ACCESSION NO.) 54625 LOT NO. C-1101 DATE 7/19/51

AREA (AMS NO.) 12311 M COUNTRY DENMARK PROVINCE MARIBO PLACE GLENTEGAARD

GEOGRAPHIC COORDINATES 54°54'N 11°18'E MAP REFERENCE MAP BRANCH

TITLE Transformer station of the North Sjælland Power Company. Only ~~one~~ one of 120KV in DENMARK.

NEW  
J.R. - says - sub-station of NESA Co (No. Sjælland Power Co.) furnish power to HAAKLAND + FALSTER - later to NORWAY + SWEDEN. || Map Br. - between BIRKET and HORS LUNDE.

DATE OF PICTURE 1950 SOURCE OF PICTURE 25X1 54°54'N 11°21'E (NIS) 54°54'N 11°14'E (NIS)

CLASSIFICATION 25X1 Ingeniøren Jan 1951

CAPT Approved For Release 2003/11/26 : CIA-RDP78-05867A000100090034-3



CIA (PHOTO ACCESSION NO.) 54037	REF ID C-1101	DATE 7/19/51	
AREA (AMS NO.) 3211M	COUNTRY DENMARK	PROVINCE AABENRAA	PLACE AABENRAA
GEOGRAPHIC COORDINATES 55°02'N 9°26'E		MAP REFERENCE C file	
TITLE Cooperative [Electric] power plant. OPEN AIR BOILER. CAPACITY 80 tons per hour.			
FDD - for translation			
SONDRE JYLLANDS HØTSPAENDING VAERK - (plant) COOPERATIVE ANDELSKAB 25X1C → High tension - - Ingeniøren - Jan 51			
DATE 750	SOURCE OF [Redacted]		p. 23

ANDELSSEL & DAB'S

Approved For Release 2003/11/26 : CIA-RDP78-05867A000100090034-3

CIA (PHOTO ACCESSION NO.) 54831 C-1101 DATE 7/19/51

AREA (AMS NO.) 12M COUNTRY FAEROE ISLANDS PROVINCE TORSHAVN PLACE

GEOGRAPHIC COORDINATES 62° 01' N 6° 45' E MAP REFERENCE NIS

TITLE

Quayside.

25X1

DATE OF PICTURE 1950 SOURCE [redacted] Ingeripren Jan 1951

CLASSIFICATION © 25X1 p15

CAPTIONED BY Approved For Release 2003/11/26 : CIA-RDP78-05867A000100090034-3

FORM NO. 60-53 SEP 1948

CAPTION REPORT

CIA (PHOTO ACCESSION NO.) 54632 Lot No. C-1101 DATE 7/19/51

AREA (ANS NO.) 4111 M COUNTRY DENMARK PROVINCE VIBORG PLACE LANGAA

GEOGRAPHIC COORDINATES 56 23 N 9 54 E MAP REFERENCE NIS

TITLE River Gudena - Railroad bridge

GUDENA River railroad bridge

DATE OF PICTURE 1950 SOURCE [ ] 25X1 Ingeniøren Jan 1951 p. 4

CLASSIFICATION 25X1

CAPTIONED BY [ ] VERIFIED BY [ ] Approved For Release 2003/11/26 : CIA-RDP78-05867A000100090034-3

CIA (PHOTO ACCESSION NO.) 54875  
REF ID: A66718  
C-1101  
7/19/51

AREA (AMS NO.) 3111 M  
COUNTRY DENMARK  
PROVINCE THISTED  
PLACE HANSTHOLM

GEOGRAPHIC COORDINATES 57° 07' N 8° 36' E  
MAP REFERENCE NIS

TITLE

Reconstruction of harbor mole.

DATE OF PICTURE 1950  
CLASSIFICATION 25X1  
SOURCE [Redacted] Ingeniøren Jan 1951

CAPTIONED BY [Redacted] Approved For Release 2003/11/26 : CIA-RDP78-05867A000100090034-3

CIA (PHOTO ACCESSION NO.) 54634 REF NO. C-1101 DATE 7/19/51

AREA (AMS NO.) 6211M COUNTRY DENMARK PROVINCE VELLE PLACE KOLDING

GEOGRAPHIC COORDINATES 55°31'N 9°29'E MAP REFERENCE NIS

TITLE

1000 TON GRAIN SILO

25X1

DATE OF PICTURE 1950 SOURCE [redacted] Ingeniøren Jan 1951 p. 12

CLASSIFICATION © 25X1

CAPTIONED BY Approved For Release 2003/11/26 : CIA-RDP78-05867A000100090034-3

CIA (PHOTO ACCESSION NO.)		54035		C-1101		2/19/51	
AREA (AMS NO.)	COUNTRY	PROVINCE	PLACE				
7311 M	DENMARK	COPENHAGEN	COPENHAGEN				
GEOGRAPHIC COORDINATES		MAP REFERENCE					
50°40' N 12°35' E		C file					
TITLE							
CEMENT SILO under construction, SYDHAVEN.							
DATE OF PICTURE		25X1					
1950		[ ]		Ingeniøren - Jan 1951			
				p. 8			
CLASSIFICATION							
C 25X1							
CAPTIONED BY		Approved For Release 2003/11/26 : CIA-RDP78-05867A000100090034-3					
FORM NO. SEP 1948 60-53		CAPTION REPORT				6-PD 1A-5225-1	

CIA (PHOTO ACCESSION NO.) *54655* *C-1101* *7/19/51*

AREA (ANS NO.) *3211M* COUNTRY *DENMARK* PROVINCE *AABENRAA* PLACE *AABENRAA*

GEOGRAPHIC COORDINATES *55°02'N 9°26'E* MAP REFERENCE *C file*

TITLE *GRAINSTORE and silo of ANDELS-FODERSTOFF-FORRETNING.*

*(grain elevator)*

DATE OF PICTURE *1950* SOURCE *Ingeridren - Jan 1951*  
*p. CXXII*

CLASSIFICATION *25X1*

CAPTIONED BY *Approved For Release 2003/11/26 : CIA-RDP78-05867A000100090034-3*

CIA (PHOTO ACCESSION NO.) 54057 LOT NO. C-1101 DATE 7/19/51

AREA (AMS NO.) 1211 M COUNTRY DENMARK PROVINCE RIBE PLACE ESBJERG

GEOGRAPHIC COORDINATES 55° 28' N 8° 27' E MAP REFERENCE NIS

TITLE

Freezing and cold storage plant of the Danish Farmers' Cooperative

25X1

DATE OF PICTURE 1950 SOUR [redacted] Ingeniøren Jan 1951 p XVII

CLASSIFICATION [redacted] 25X1

CAPTIONED BY [redacted] Approved For Release 2003/11/26 : CIA-RDP78-05867A000100090034-3



CIA (PHOTO ACCESSION NO.) *54000* | FILE NO. *C-1101* | DATE *7/19/51* | *C* ✓

AREA (ANS NO.) *6211M* | COUNTRY *DENMARK* | PROVINCE *VEJLE* | PLACE *FREDERICIA*

GEOGRAPHIC COORDINATES *55°35' N 9°46' E* | MAP REFERENCE *NIS*

TITLE

*TRANSPORTER bridge under construction*

DATE OF PICTURE *1950* | SOURCE *25X1* | *Ingeniøren Jan 1951*  
*p KCV*

CLASSIFICATION *C* | *25X1*  
CAPTIONED BY *DG* | Approved For Release 2003/11/26 : CIA-RDP78-05867A000100090034-3

Approved For Release 2003/11/26 : CIA-RDP78-05867A000100090034-3

CIA (PHOTO ACCESSION NO.) 54635

AREA (AMS NO.) 6211 M COUNTRY DENMARK PROVINCE VEJLE PLACE FREDERICIA

DATE 7/19/51

GEOGRAPHIC COORDINATES 55°35' N 9°46' E MAP REFERENCE NIS

TITLE Loading jetty. DANISH SHELL OIL COMPANY.

DATE OF PICTURE 1950 SOURCE [redacted] - Ingeniøren Jan 1951

CLASSIFICATION C

CAPTIONED BY Approved For Release 2003/11/26 : CIA-RDP78-05867A000100090034-3

FORM NO. 60-53

SEP 1948 25X1

CAPTION REPORT

Approved For Release 2003/11/26 : CIA-RDP78-05867A000100090034-3

CIA (PHOTO ACCESSION NO.) 54040 C-1101 7/19/51

AREA (AWS NO.) 6211M COUNTRY DENMARK PROVINCE VESLE PLACE FREDERICIA

GEOGRAPHIC COORDINATES 55° 35' N 9° 46' E MAP REFERENCE K115

TITLE

Tank farm. [faw] DANISH SHELL<sup>oil</sup> COMPANY.

DATE OF PICTURE 1950 25X1C [ ] Argemisen Jan 1951

CLASSIFICATION

CAPTIONED BY Approved For Release 2003/11/26 : CIA-RDP78-05867A000100090034-3

CIA (PHOTO ACCESSION NO.) 54042  
REF ID: A67865  
C-1101  
7/19/51

AREA (AMS NO.) 4311M  
COUNTRY DENMARK  
PROVINCE HOLBAEK  
PLACE KYNDBY

GEOGRAPHIC COORDINATES 55° 48' N 11° 26' E  
MAP REFERENCE NIS

TITLE

THERMO-ELECTRIC POWER STATION.

DATE OF PICTURE 1950  
Ingeniøren Jan 1951  
p 6

CLASSIFICATION C

CAPTIONED BY Approved For Release 2003/11/26 : CIA-RDP78-05867A000100090034-3  
VERIFIED BY 263

Approved For Release 2003/11/26 : CIA-RDP78-05867A000100090034-3

CIA (PHOTO ACCESSION NO.) 54642		Lot No. C-1101		Date 7/11/51	
AREA (AMS NO.) 1276 M	COUNTRY FRANCE	PROVINCE VAR	PLACE TOULON		
GEOGRAPHIC COORDINATES 43°07'N 5°56'E		MAP REFERENCE NIS			
TITLE STALINGRAD QUAY and <i>Bohlschl</i> dock construction.					
DATE OF PICTURE 1951		(TECHNIQUES + ARCHITECTURE) 1-2 1951			
CLASSIFICATION C					
CAPTIONED BY		APPROVED BY Approved For Release 2003/11/26 : CIA-RDP78-05867A000100090034-3			
FORM NO. 60-53 SEP 1948		CAPTION REPORT			40

CIA (PHOTO ACCESSION NO.) 54040		SERIAL NO. C-1101		DATE 7/11/51	
AREA (AMS NO.) 646M	COUNTRY FRANCE	PROVINCE SEINE INFERIEURE	PLACE LE HAVRE		
GEOGRAPHIC COORDINATES 49° 30' N 0° 08' E		MAP REFERENCE C file			
TITLE New construction, harbor area.					
<p>Bevels S-54 and S-53, foreground.</p> <p>Block V-6 + state property, background.</p>					
DATE OF PICTURE 1950	[Redacted]		Techniques et Architecture 1-2 1951		
CLASSIFICATION C	p. 37				
CAPTIONED BY	Approved For Release 2003/11/26 : CIA-RDP78-05867A000100090034-3				
FORM NO. SEP 1948 60-53	CAPTION REPORT				GPO 16-62245-1

CIA (PHOTO ACCESSION NO.) 54644 LOT NO. C-1101 7/11/51

AREA (AMS NO.) 646M COUNTRY FRANCE PROVINCE SEINE-INFERIEURE PLACE LE HAVRE

GEOGRAPHIC COORDINATES 49°30' N 0°08' E MAP REFERENCE C file

TITLE Construction in PLACE DE L'HOTEL DE VILLE. [City Hall] from BASSIN DU COMMERCE. [Hotel Normandie in foreground]

DATE OF PICTURE 1950 SOI [ ] (TECHNIQUES + ARCHITECTURE) 1-2 - 1951

CLASSIFICATION C CAPTIONED BY Approved For Release 2003/11/26 : CIA-RDP78-05867A000100090034-3

CIA (PHOTO ACCESSION NO.) 54645 LOT NO. C-1101 DATE 7/11/51

AREA (AMS NO.) 546M COUNTRY FRANCE PROVINCE SEINE PLACE ARGENTEUIL

GEOGRAPHIC COORDINATES 48° 57' N 2° 15' E MAP REFERENCE NIS

TITLE [Laboratories] [Laboratoires de la Société CHIMIQUE pour l'Industrie et l'Agriculture] Laboratories of the Chemical Society for Industry and Agriculture. Converted from aircraft factory.

DATE OF PICTURE 1950 SOURCE OF PICTURE [Redacted] (TECHNIQUES + ARCHITECTURE) 1-2 - p. 83

CLASSIFICATION [Redacted] 1951

CAPTIONED BY [Redacted] Approved For Release 2003/11/26 : CIA-RDP78-05867A000100090034-3



CIA (PHOTO ACCESSION NO.) 54045 LOT NO. C-1101 7/11/51

AREA (AMS NO.) 546M COUNTRY FRANCE PROVINCE SEINE PLACE ARGENTEUIL

GEOGRAPHIC COORDINATES 48°57'N 2°15'E MAP REFERENCE NIS

TITLE Laboratory of the Chemical Society for Industry and Agriculture. (S.E.C.P.L.A) Converted from aircraft factory. Furnaces.

DATE OF PICTURE 1950 SOURCE OF [ ] ("TECHNIQUES + ARCHITECTURE")

CLASSIFICATION C 1-2-p.83 CAPTIONED BY Approved For Release 2003/11/26 : CIA-RDP78-05867A000100090034-3 951



Approved For Release 2003/11/26 : CIA-RDP78-05867A000100090034-3

CIA (PHOTO ACCESSION NO.) 54642 C-1101 7/12/51

AREA (ANS NO.) 38N COUNTRY USSR S. EUROPEAN RSFSR PROVINCE KABARDIA ASSR NAL'CHIK

GEOGRAPHIC COORDINATES 43°29'N 43°37'E MAP REFERENCE NIS



TITLE Air view of city and close-ups of "KULTUR PARK" in foreground.

DATE OF PICTURE SOURCE OF PICTURE

CLASSIFICATION

CAPTIONED BY Approved For Release 2003/11/26 : CIA-RDP78-05867A000100090034-3

FORM NO. 60-53 SEP 1948 CAPTION REPORT GPO 16-62783-1

CIA (PHOTO ACCESSION NO.) 5484J		LOT NO. C-1101	DATE 7/16/51
AREA (ANS NO.) 813M	COUNTRY BELGIUM	PROVINCE NAMUR	PLACE SCLAYN
GEOGRAPHIC COORDINATES 50° 28' N 5° 02' E		MAP REFERENCE Map Branch	
TITLE  New reinforced concrete bridge over River MEUSE			
DATE OF PICTURE 1950	S 		Techniques & Architecture 1-2-1951
CLASSIFICATION C			
CAPTIONED BY 		Approved For Release 2003/11/26 : CIA-RDP78-05867A000100090034-3 p 13 B-57	
FORM NO. SFP 1948 60-53	PTION REPORT		GPO 16-62281-1

X1

X1

CIA PHOTO ACCESSION NO. 54655		LOT NO. C-1101	DATE 7/13/51
AREA (AMS NO.) 7241M	COUNTRY SWEDEN	PROVINCE MALMÖHUS	PLACE HOGANAS
GEOGRAPHIC COORDINATES 56° 12' N 12° 34' E		MAP REFERENCE N15	
TITLE			
TUNNEL KILN for fireproof bricks. BILLESHOLMS A.B.			
25X1C			
DATE OF PICTURE 1950	SOURCE OF PIC	"Ingenierplan - Jan 1951 p LXVI	
CLASSIFICATION 25X9A			
CAPTIONED BY Approved For Release 2003/11/26 : CIA-RDP78-05867A000100090034-3			
FORM NO. 60-53	CAPTION REPORT		

**25X6** Approved For Release 2003/11/26 : CIA-RDP78-05867A000100090034-3

Approved For Release 2003/11/26 : CIA-RDP78-05867A000100090034-3

CIA PHOTO ACCESSION NO. 54652 ID. NO. C-1101 DATE 7/18/51

AREA NAME NO. 128 M COUNTRY PORTUGAL PROVINCE ESTRAMADURA PLACE SETUBAL

GEOGRAPHIC COORDINATES 38°32' N 8°54' E MAP REFERENCE NIS

TITLE

COMPANHIA GERAL DE CAL E CIMENTO  
SECIL, north of OUTAO.

Call — IR — section of city.  
MAP Br.

X DATE OF PICTURE 1950 SOURCE OF [ ]

CLASSIFICATION C

X CAPTIONED BY Approved For Release 2003/11/26 : CIA-RDP78-05867A000100090034-3

CIA (PHOTO ACCESSION NO.) 54000 Lot No. C-1265 3 AUG 51 C

AREA (AMS NO.) 8P COUNTRY FRENCH MOROCCO PROVINCE PLACE CASABLANCA

GEOGRAPHIC COORDINATES 33 39N 0735W MAP REFERENCE C

TITLE  
COMMERCIAL PIER.

25X1A  
DATE OF PICTURE 1947 S  
25X1

CLASSIFICATION C/

CAPTIONED BY Approved For Release 2003/11/26 : CIA-RDP78-05867A000100090034-3



Approved For Release 2003/11/26 : CIA-RDP78-05867A000100090034-3

CIA (PHOTO ACCESSION NO.) 4654 C-1265 3 AUG 51 C

AREA (AMS NO.) 8P COUNTRY FRENCH MOROCCO PROVINCE PLACE CASABLANCA

GEOGRAPHIC COORDINATES 33 39N 0735W MAP REFERENCE C

TITLE

DATE OF PICTURE 1947 25X1A

CLASSIFICATION 25X1 C

CAPTIONED BY Approved For Release 2003/11/26 : CIA-RDP78-05867A000100090034-3

FORM NO. 60-53 SEP 1948 \* CAPTION REPORT

CIA (PHOTO ACCESSION NO.) 5405 Approved For Release 2003/11/26 : CIA-RDP78-05867A000100090034-3

AREA (AMS NO.) 8P COUNTRY FRENCH MOROCCO PROVINCE CASABLANCA DATE 3 AUG 51

GEOGRAPHIC COORDINATES 33 39N 0735W MAP REFERENCE C

TITLE

25X1A

DATE OF PICTURE 1947

CLASSIFICATION 25X1

CAPTIONED BY Approved For Release 2003/11/26 : CIA-RDP78-05867A000100090034-3

FORM NO. 60-53 SEP 1948 8 CAPTION REPORT

CIA (PHOTO ACCESSION NO.) 54650 SUBJECT C-1265 DATE 3 AUG 51 C

AREA (ANS NO.) 8P COUNTRY FRENCH MOROCCO PROVINCE PLACE CASABLANCA

GEOGRAPHIC COORDINATES 33 39N 07 35W MAP REFERENCE C

TITLE

DATE OF PICTURE 1947 25X1A

CLASSIFICATION C/

CAPTIONED BY Approved For Release 2003/11/26 : CIA-RDP78-05867A000100090034-3

5X1



Approved For Release 2003/11/26 : CIA-RDP78-05867A000100090034-3

ILLEGIB

Approved For Release 2003/11/26 : CIA-RDP78-05867A000100090034-3

CIA (PHOTO ACCESSION NO.) 54659		LOT NO. C-1253		DATE 8/3/51	
AREA (ANS NO.) 45MN	COUNTRY USSR	PROVINCE LITHUANIAN SSR	PLACE		
GEOGRAPHIC COORDINATES			MAP REFERENCE		
TITLE Top: Document delimiting Lithuania to Germany, August 23, 1939, signed by Molotov and Ribbentrop. Lower: Document delimiting Lithuania to USSR, September 28, 1939, <del>also</del> signed by Molotov and Ribbentrop					
DATE OF PICTURE		SOURCE [Redacted]			
CLASSIFICATION 25X1A					
APPROVED FOR RELEASE 2003/11/26 : CIA-RDP78-05867A000100090034-3					
FOR [Redacted]				ION REPORT	

Approved For Release 2003/11/26 : CIA-RDP78-05867A000100090034-3

CIA (PHOTO ACCESSION NO.) 54660 LOT NO. C-1253 8/3/51

AREA (ANS NO.) 45MN COUNTRY USSR PROVINCE LITHUANIA SSK PLACE PALANGA

GEOGRAPHIC COORDINATES 55° 55' N 21° 04' E MAP REFERENCE WAC 168

TITLE

The beach.

25X1A

DATE OF PICTURE SOL

CLASSIFICATION 25X1A R

APPROVED FOR RELEASE 2003/11/26 : CIA-RDP78-05867A000100090034-3

FORM NO. SEP 1948

RT

GPO 14-63263-1

Approved For Release 2003/11/26 : CIA-RDP78-05867A000100090034-3

CIA (PHOTO ACCESSION NO.) 54001		LOT NO. C-1253		DATE 8/3/51	
AREA (AMS NO.) 45MN	COUNTRY USSR	PROVINCE LITHUANIAN SSR	PLACE KEDAINIAI		
GEOGRAPHIC COORDINATES 55° 17' N 23° 59' E		MAP REFERENCE WAC 168 A			
TITLE Land Reclamation and Surveying College.					
DATE OF PICTURE 1948		SOURCE OF PICTURE Lithuania Through the Ages			
CLASSIFICATION 25X1A		[Redacted]		25X1A	
CAPTION [Redacted] Approved For Release 2003/11/26 : CIA-RDP78-05867A000100090034-3					
FORM # RFP 1948 00-55					
CAPTION REPORT				GPO 16-47285-1	



Approved For Release 2003/11/26 : CIA-RDP78-05867A000100090034-3

CIA (PHOTO ACCESSION NO.)		LBT NO.		DATE	
54682		C-1252		8/3/51 C ✓	
AREA (ANS NO.)	COUNTRY	PROVINCE	PLACE		
45MN	USSR	LITHUANIAN SSR	KAUNAS-		
GEOGRAPHIC COORDINATES			MAP REFERENCE		
54° 53' N 23° 55' E			WAC 168-A VILJAMPOLIS		
TITLE					
Veterinary Academy					
map loc.					
25X1A					
DATE OF PICTURE		SOURCE			
1948		[Redacted]			
CLASSIFICATION					
25X1A R					
CAPTION		APPROVED BY			
[Redacted]		Approved For Release 2003/11/26 : CIA-RDP78-05867A000100090034-3			
FORM NO.		CAPTION REPORT			
SEP 1948 00-53		GPO 16-6320-1			

CIA (PHOTO ACCESSION NO.) 5465  
REF ID: A67186  
C-1252  
8/3/51

AREA (ANS NO.) 45MN  
COUNTRY USSR  
PROVINCE LITHUANIAN SSR  
PLACE DOTNUVA

GEOGRAPHIC COORDINATES 55° 42' N 23° 54' E  
MAP REFERENCE WAC 168A

TITLE Academy of Agriculture

DATE OF PICTURE 1948  
SOUR 25X1A

CLASSIFICATION 25X1A R  
CAPTION Approved For Release 2003/11/26 : CIA-RDP78-05867A000100090034-3  
upper right

Approved For Release 2003/11/26 : CIA-RDP78-05867A000100090034-3

CIA (PHOTO ACCESSION NO.) 54654 C-1252 8/3/51 C ✓

AREA (ANS NO.) 45MN COUNTRY USSR PROVINCE LITHUANIAN SSR PLACE KAUNAS

GEOGRAPHIC COORDINATES 54°53'N 23°55'E MAP REFERENCE WAC 168 A

TITLE Chamber of Agriculture

DATE OF PICTURE 1948 SOURCE 25X1A

CLASSIFICATION 25X1A R lower right

CAPTIONED Approved For Release 2003/11/26 : CIA-RDP78-05867A000100090034-3

FORM NO. 6 SEP 1948 PORT GPO 14-42285-1

CIA (PHOTO ACCESSION NO.) 54655 | LOT NO. C-1252 | DATE 8/3/51

AREA (ANS NO.) 45MN | COUNTRY USSR | PROVINCE LITHUANIAN SSR | PLACE JULIANAVA

GEOGRAPHIC COORDINATES 55° 05' N 24° 17' E | MAP REFERENCE WAC 168A (JONAVA)

TITLE Poultry dressing factory, most modern export poultry dressing station in EUROPE

JONAVA  
55° 05' N  
24° 17' E

DATE OF PICTURE 1948 | SOURCE [Redacted]

CLASSIFICATION 25X1A R | Approved For Release 2003/11/26 : CIA-RDP78-05867A000100090034-3

CIA (PHOTO ACCESSION NO.) *54000* | *C-1252* | *8/2/51* | *0* ✓

AREA (ANS NO.) *45MN* | COUNTRY *USSR* | PROVINCE *LITHUANIANSSR* | PLACE *KLAIPEDA*

GEOGRAPHIC COORDINATES *55°43'N 21°07'E* | MAP REFERENCE *WAC 168A*

TITLE *The "LIETUVIS" grain elevator.*

DATE OF PICTURE *1948* | SOURCE *25X1A* *upper right*

CLASSIFICATION *25X1A R*

CAPTION *Approved For Release 2003/11/26 : CIA-RDP78-05867A000100090034-3*

Approved For Release 2003/11/26 : CIA-RDP78-05867A000100090034-3

54067 C-1252 8/3/51

AREA (AMS NO.) 45MN COUNTRY USSR PROVINCE LITHUANIAN SSK PLACE KLAIPEDA

GEOGRAPHIC COORDINATES 55°43' N 21°00' E MAP REFERENCE WAC 168A

TITLE Central cold storage plant.

DATE OF PICTURE 1948 SOURCE 25X1A lower right

CLASSIFICATION 25X1A R

CAPTIONED Approved For Release 2003/11/26 : CIA-RDP78-05867A000100090034-3

CIA (PHOTO ACCESSION NO.) 5137 LOT NO. C-1252 DATE 8/3/51

AREA (AMS NO.) 45MN COUNTRY USSR PROVINCE LITHUANIAN SSR PLACE JULYANA VA

GEOGRAPHIC COORDINATES 55° 05' N 24° 17' E MAP REFERENCE WAC 168A (JONAVA)

TITLE Meat export factory

JONAVA ?

upper left

25X1A

DATE OF PICTURE 1948 SOURCE OF PHOTO [Redacted]

CLASSIFICATION 25X1A R

CAPTIONED BY [Redacted] Approved For Release 2003/11/26 : CIA-RDP78-05867A000100090034-3

CIA (PHOTO ACCESSION NO.) 54665 | LOT NO. C-1252 | 8/3/57

AREA (AMS NO.) 45MN | COUNTRY USSR | PROVINCE LITHUANIAN SSR | PLACE TAU RAGE

GEOGRAPHIC COORDINATES 55° 15' N 22° 17' E | MAP REFERENCE WAC 168A

TITLE Land factory

lower right  
left to

DATE OF PICTURE 1948 | 25X1A

CLASSIFICATION 25X1A





CIA (PHOTO ACCESSION NO.) 5407-2 | AREA (ANS NO.) C-1252 | DATE 8/3/51

AREA (ANS NO.) 45MN | COUNTRY USSR | PROVINCE LITHUANIA SSR | PLACE KAUNA-ALEKSOTAS

GEOGRAPHIC COORDINATES 54° 53' N 30° 38' E | MAP REFERENCE WAC 168 A

TITLE grain elevator

right mid

25X1A  
DATE OF PICTURE 1948 | SOI [redacted]

CLASSIFICATION 25X1A R

CAPTIONED Approved For Release 2003/11/26 : CIA-RDP78-05867A000100090034-3

CIA (PHOTO ACCESSION NO.) 54072 | REF ID: C-1252 | DATE: 8/3/51

AREA (ANS NO.) 45MN | COUNTRY USSR | PROVINCE LITHUANIAN SSR | PLACE PANEVEZYS

GEOGRAPHIC COORDINATES 55° 44' N 24° 22' E | MAP REFERENCE WAC 160A

TITLE Meat export factory

*John De L...*

DATE OF PICTURE 1948 | SOURCE OF PICTURE 25X1A

CLASSIFICATION 25X1A R | CAPTIONED BY [redacted] | VERIFIED BY [redacted]

Approved For Release 2003/11/26 : CIA-RDP78-05867A000100090034-3

CIA (PHOTO ACCESSION NO.) 54673 | AREA (AMS NO.) C-1253 | DATE 8/3/51

AREA (AMS NO.) 45MN | COUNTRY USSR | PROVINCE LITHUANIAN SSR | PLACE KAUNAS

GEOGRAPHIC COORDINATES 54°53' N 23°55' E | MAP REFERENCE WAC 168A

TITLE "LIETUKIS" office building.  
Largest trading concern for general exports.

lower left

DATE OF PICTURE 1948 | SOI 25X1A

CLASSIFICATION 25X1A

CAPTIONED BY Approved For Release 2003/11/26 : CIA-RDP78-05867A000100090034-3

FORM NO. 60  
SEP 1948

ON REPORT

CIA (PHOTO ACCESSION NO.) *54674* | *C-1253* | *8/3/51* | *0* | *1*  
Approved For Release 2003/11/26 : CIA-RDP78-05867A000100090034-3

AREA (ANS NO.) *45MN* | COUNTRY *USSR* | PROVINCE *LITHUANIAN SSR* | PLACE *UDRIJA*  
GEOGRAPHIC COORDINATES *54°25'N 23°52'E* | MAP REFERENCE *Map Br.*

TITLE *Primary school*

*mid left*

*25X1A*

DATE OF PICTURE *[1948]*

SOURCE *[Redacted]*

CLASSIFICATION *25X1A*

CAPTIONED *Approved For Release 2003/11/26 : CIA-RDP78-05867A000100090034-3*

CIA (PHOTO ACCESSION NUMBER) *54675* | *C-1253* | DATE *8/3/51* | *C* | Approved For Release 2003/11/26 : CIA-RDP78-05867A000100090034-3


AREA (ANS NO.) *45MN1* | COUNTRY *USSR* | PROVINCE *LITHUANIANSSR* | PLACE *UTENA*

GEOGRAPHIC COORDINATES *55° 30' N 25° 35' E* | MAP REFERENCE *WAC 168 B*

TITLE *Primary school*

*lower left*

*25X1A*

DATE OF PICTURE *[948]* | SOURCE OF 

CLASSIFICATION *25X1A R*

CAPTIONED *Approved For Release 2003/11/26 : CIA-RDP78-05867A000100090034-3*

FORM NO. SEP 1948

N REPORT

CIA (PHOTO ACCESSION NO.) 54075 | LOT NO. C-1253 | DATE 8/5/51

AREA (ANS NO.) 45MN | COUNTRY USSR | PROVINCE LITHUANIAN SSR | PLACE SAKIAI

GEOGRAPHIC COORDINATES 54° 57' N 23° 03' E | MAP REFERENCE WAC 168A

TITLE Lycium.

DATE OF PICTURE — | SOURCE OF 25X1A

CLASSIFICATION 25X1A R

CAPTION Approved For Release 2003/11/26 : CIA RDP78-05867A000100090034-3