



Approved For Release 1999/09/20 : CIA-RDP78-05867A000100100025-1

AREA (ANS NO.) 3111 M COUNTRY DENMARK PROVINCE THISTED PLACE FEGGESUND

GEOGRAPHIC COORDINATES approx 56°58'N 8°55'E MAP REFERENCE NIS FERRY

TITLE Old connections (P. J. J. J.)

connecting - [NORDSPIDS - northern point] MORSØ - (island) MORS - 56°50'N 8°45'E } HANNAES - Remindar - 57°02'N 9°02'E } NIS

DATE OF PICTURE [redacted] 25X1A

CLASSIFICATION R

CAPTIONED BY Ap [redacted] s251999/09/20 : CIA-RDP78-05867A000100100025-1

CIA (PHOTO) 33885 Approved For Release 1999/09/20 : CIA-RDP78-05867A000100100025-1

AREA (AMS NO.) 311 M COUNTRY DENMARK PROVINCE SJAELAND ISLAND PLACE

GEOGRAPHIC COORDINATES MAP REFERENCE

TITLE Harvest time on farm in north

SJAELAND.

[Prof. FREDERIKSBORG]

25X1A

DATE OF PICTURE CLASSIFICATION R

CAPTIONED BY APPROX 25X1A VERIFIED BY 999/09/20 : CIA-RDP78-05867A000100100025-1

CIA (PHOTO ACCESSION NO.) 5683 LOT NO. 24 Approved For Release 1999/09/20 : CIA-RDP78-05867A000100100025-1

AREA (AMS NO.) 8111 M COUNTRY DENMARK PROVINCE RINGKOBING PLACE RINGKOBING

GEOGRAPHIC COORDINATES 56° 05' N 8° 15' E MAP REFERENCE NIS (NR)

TITLE  
THATCHED FARM BUILDINGS.

DATE OF PICTURE 25X1A  
CLASSIFICATION R

CAPTIONED BY App VERIFIED BY 25X1A  
FORM NO. 60-53 SEP 1948 1999/09/20 : CIA-RDP78-05867A000100100025-1

CAPTION REPORT

Approved For Release 1999/09/20 : CIA-RDP78-05867A000100100025-1

CIA (PHOTO ACCESSION NO.) LOT NO.

AREA (ANS NO.) **11M** COUNTRY **DENMARK** PROVINCE PLACE

GEOGRAPHIC COORDINATES MAP REFERENCE

TITLE **[A] Cooperative Dairy**

25X1A

DATE OF PICTURE SOURCE [REDACTED]

CLASSIFICATION **E**

CAPTIONED BY **App** [REDACTED] VERIFIED BY **25X1A** 1999/09/20 : CIA-RDP78-05867A000100100025-1

CIA (PHOTO ACCESSION NO.) **Approved For Release 1999/09/20 : CIA-RDP78-05867A000100100025-1** **110991** **1124** **7/15/51**

AREA (AMS NO.) **11M** COUNTRY **DENMARK** PROVINCE \_\_\_\_\_ PLACE \_\_\_\_\_

GEOGRAPHIC COORDINATES \_\_\_\_\_ MAP REFERENCE \_\_\_\_\_

TITLE **Pressing cheeses in dairy.**

**25X1A**

DATE OF PICTURE **—** SOURCE 

CLASSIFICATION **A**

CAPTIONED BY  VERIFIED BY **25X1A**

FORM NO. **60-53** **Approved For Release 1999/09/20 : CIA-RDP78-05867A000100100025-1**

**CAPTION REPORT**

CIA (PHOTO ACCESSION NO.) **11M** LOT NO. **1999/09/20 : CIA-RDP78-05867A000100100025-1**

AREA (AMS NO.) **11M** COUNTRY **DENMARK** PROVINCE \_\_\_\_\_ PLACE \_\_\_\_\_

GEOGRAPHIC COORDINATES \_\_\_\_\_ MAP REFERENCE \_\_\_\_\_

TITLE **Cheese storage in dairy.**

**For export to U.S.**

**25X1A**

DATE OF PICTURE \_\_\_\_\_  
CLASSIFICATION **R**

CAPTIONED BY **A** VERIFIED BY \_\_\_\_\_

FORM NO. **60-53** CAPTION REPORT

CIA (PHOTO ACCESSION NO.) 2083 LGT NR. 1999/09/20 ; CIA-RDP78-05867A000100100025-1

AREA (AMS NO.) 11M COUNTRY DENMARK PROVINCE PLACE

GEOGRAPHIC COORDINATES MAP REFERENCE

TITLE Cheese storage in dairy.

DATE OF PICTURE 25X1A

CLASSIFICATION R

CAPTIONED BY App 25X1A VERIFIED BY 1999/09/20

FORM NO. 60-53 SEP 1948 60-53

CAPTION REPORT



CIA (PHOTO ACCESSION NO.) **Approved For Release 1999/09/20 : CIA-RDP78-05867A000100100025-1** LGT NO. **00054**

AREA (AMS NO.) **11M** COUNTRY **DENMARK** PROVINCE \_\_\_\_\_ PLACE \_\_\_\_\_

GEOGRAPHIC COORDINATES \_\_\_\_\_ MAP REFERENCE \_\_\_\_\_

TITLE **weighing butter in cooperative dairy.**

**25X1A**

DATE OF PICTURE \_\_\_\_\_ SOURCE 

CLASSIFICATION **R**

CAPTIONED BY **App**  VERIFIED BY **25X1A** 

FORM NO. **60-53** **1999/09/20 : CIA-RDP78-05867A000100100025-1**

**CAPTION REPORT**



Approved For Release 1999/09/20 : CIA-RDP78-05867A000100100025-1

33635

AREA (ANS NO.) **11M** COUNTRY **DENMARK** PROVINCE PLACE

GEOGRAPHIC COORDINATES MAP REFERENCE

TITLE **Bottling milk in [large] dairy.**

25X1A

DATE OF PICTURE SOURCE

CLASSIFICATION **R**

CAPTIONED BY **Ap** VERIFIED BY **FB** 1999/09/20 : CIA-RDP78-05867A000100100025-1

FORM NO. 60-53 SEP 1948 CAPTION REPORT GPO 16-62265-1

CIA (PHOTO ACCESSION NO.) 7  
Approved For Release 1999/09/20: CIA-RDP78-05867A000100100025-1 ✓  
LOT NO. 19 JUL 51

AREA (AMS NO.) 76K | COUNTRY KUWAIT | PROVINCE | PLACE FAHAYHIL

GEOGRAPHIC COORDINATES 2905N 4808E | MAP REFERENCE NIS

TITLE

PORTION OF THE KUWAIT OIL COMPANY'S TANK FARM.

DATE OF PICTURE 1949 [REDACTED] 25X1A

CLASSIFICATION C  
CAPTIONED BY [REDACTED] | VERIFIED BY

Approved For Release 1999/09/20: CIA-RDP78-05867A000100100025-1 ✓  
FORM NO. 60-53  
SEP 1948

CAPTION REPORT

Approved For Release 1999/09/20 : CIA-RDP78-05867A000100100025-1

CIA (PHOTO ACCESSION NO.) LOT NO. APPROVED FOR RELEASE 1999/09/20 : CIA-RDP78-05867A000100100025-1

AREA (AMS NO.) 76K COUNTRY KUWAIT PROVINCE FAHAYHIL

GEOGRAPHIC COORDINATES 2905N 4808E MAP REFERENCE N/D

TITLE

GASOLINE PLANT OF THE KUWAIT OIL COMPANY.

25X1A

DATE OF PICTURE 1949

CLASSIFICATION C C

CAPTIONED BY VERIFIED BY

Approved For Release 1999/09/20 : CIA-RDP78-05867A000100100025-1

FORM NO. 60-53 SEP 1948

CAPTION REPORT

CIA (PHOTO ACCESSION NO.) **Approved For Release 1999/09/20 : CIA-RDP78-05867A000100100025-1** LOT NO. **19 JULYS**


AREA (AMS NO.) **76K** COUNTRY **KUWAIT** PROVINCE \_\_\_\_\_ PLACE **MAGWA CAMP**

GEOGRAPHIC COORDINATES **APP. 29 10N 4758 E** MAP REFERENCE **WORLD PETROLEUM - PAGE 239**

TITLE \_\_\_\_\_


**KUWAIT OIL COMPANY'S MACHINE SHOPS AND HOSPITAL. DIRECTION WEST. ROAD RIGHT LEADS <sup>NORTH</sup> TO KUWAIT. ROAD LEFT LEADS SOUTH TO BURGHAN OIL FIELDS.**




**25X1A**

DATE OF PICTURE **1949** 

CLASSIFICATION \_\_\_\_\_  
CAPTIONED BY **Cg** VERIFIED BY \_\_\_\_\_

**Approved For Release 1999/09/20 : CIA-RDP78-05867A000100100025-1**

CIA (PHOTO ACCESSION NO.)		LOT NO.		DATE
Approved For Release 1999/09/20 CIA-RDP78-05867A000100100025-1				
AREA (ANS NO.)	76K	COUNTRY	KUWAIT	PROVINCE
GEOGRAPHIC COORDINATES			MAP REFERENCE	
2905N 4808E			NIS	
TITLE				
KUWAIT OIL COMPANY'S FIFTEEN MILLION DOLLAR				
OIL JETTY UNDER CONSTRUCTION. PIPELINES CARRY THE				
CRUDE OIL FROM THE BURGHAN FIELDS TO THE				
JETTY ON THE PERSIAN GULF.				
25X1A				
DATE OF PICTURE				
1949 				
CLASSIFICATION				
C O				
CAPTIONED BY		VERIFIED BY		
Approved For Release 1999/09/20 CIA-RDP78-05867A000100100025-1				
FORM NO.	60-53	CAPTION REPORT		
SEP 1948		GPO 16-63283-1		

CIA (PHOTO ACCESSION NO.)		LOT NO.	
Approved For Release 1999/09/20 : CIA-RDP78-05867A000100100025-1			
AREA (AMS NO.)	COUNTRY	PROVINCE	PLACE
76K	KUWAIT		KUWAIT
GEOGRAPHIC COORDINATES		MAP REFERENCE	
2922N 4758E		C	
TITLE			
HOTEL SABAH CENTER BACKGROUND. POST OFFICE LEFT BACKGROUND.			
DATE OF PICTURE			
1949 			
CLASSIFICATION			
C			
CAPTIONED BY		VERIFIED BY	
			
Approved For Release 1999/09/20 : CIA-RDP78-05867A000100100025-1			
FORM NO. 60-53 SEP 1948			
CAPTION REPORT			
GPO 16-42203-1			



CIA (PHOTO ACCESSION NO.)		LOT NO.	
Approved For Release 1999/09/20 : CIA-RDP78-05867A000100100025-1			
AREA (ANS NO.)	COUNTRY	PROVINCE	PLACE
76K	KUWAIT		KUWAIT
GEOGRAPHIC COORDINATES		MAP REFERENCE	
29 22N 47 58E		C	
TITLE			
OXFORD STREET, THE MAIN SHOPPING AVENUE.			
DATE OF PICTURE			
1949		25X1A	
CLASSIFICATION			
C			
CAPTIONED BY		VERIFIED BY	
Approved For Release 1999/09/20 : CIA-RDP78-05867A000100100025-1			
FORM NO. SEP 1948 60-53		CAPTION REPORT	

CIA (PHOTO ACCESSION NO.) 7708 LOT NO. 25X1A  
Approved For Release 1999/09/20 : CIA-RDP78-05867A000100100025-1

AREA (AMS NO.) 76K COUNTRY KUWAIT PROVINCE \_\_\_\_\_ PLACE FAHAYHIL

GEOGRAPHIC COORDINATES 2905 N 4808 E MAP REFERENCE NIS

TITLE  
KUWAIT OIL COMPANY. PIPELINE CONTROL SECTION.

DATE OF PICTURE 1969 25X1A

CLASSIFICATION \_\_\_\_\_  
CAPTIONED BY C S VERIFIED BY \_\_\_\_\_

Approved For Release 1999/09/20 : CIA-RDP78-05867A000100100025-1  
FORM NO. 60-53 SEP 1946 CAPTION REPORT

CIA (PHOTO ACCESSION NO.) *95104* LOT NO. *E-1137a* DATE *17 Oct 51*  
Approved For Release 1999/09/20 : CIA-RDP78-05867A000100100025-1

AREA (AMS NO.) *17M* COUNTRY *Austria* PROVINCE *—* PLACE *—*

GEOGRAPHIC COORDINATES *—* MAP REFERENCE *—*

TITLE *BASKET USED IN MOUNTAIN RESCUE SERVICE.*

*—*  
*—*  
*—*  
*—*

25X1A

DATE OF PICTURE *1951* 

CLASSIFICATION *RES*  
CAPTIONED BY *JM* VERIFIED BY

Approved For Release 1999/09/20 : CIA-RDP78-05867A000100100025-1



Approved For Release 1999/09/20 : CIA-RDP78-05867A000100100025-1

CIA (PHOTO ACCESSION NO.) 53796 LOT NO. C-1131A

AREA (ANS NO.) 17M COUNTRY AUSTRIA PROVINCE PLACE 17 JULY 51

GEOGRAPHIC COORDINATES MAP REFERENCE

TITLE PORTABLE TOBOGAN USED IN MOUNTAIN RESCUE SERVICE.

25X1A

DATE OF PICTURE 1951

CLASSIFICATION REST CAPTIONED BY VERIFIED BY

Approved For Release 1999/09/20 : CIA-RDP78-05867A000100100025-1

FORM NO. 60-53 SEP 1948

CAPTION REPORT

Approved For Release 1999/09/20 : CIA-RDP78-05867A000100100025-1


CIA (PHOTO ACCESSION NO.) LOT NO.

AREA (ANS NO.) *17M* COUNTRY *AUSTRIA* PROVINCE *17 JULY 51* PLACE *C*

GEOGRAPHIC COORDINATES MAP REFERENCE

TITLE  
*TOBOGAN USED IN MOUNTAIN RESCUE SERVICE.*

25X1A

DATE OF PICTURE *1951* SOURCE 

CLASSIFICATION *REST.* CAPTIONED BY *[Signature]* VERIFIED BY

FORM NO. *60193* Approved For Release 1999/09/20 : CIA-RDP78-05867A000100100025-1  
SEP 1948  
CAPTION REPORT

CIA (PHOTO ACCESSION NO.) **Approved For Release 1999/09/20 : CIA-RDP78-05867A000100100025-1** LOT NO. *C-1131a*

AREA (ANS NO.) *717M* COUNTRY *AUSTRIA* PROVINCE *Tirol* PLACE *16 July 51*

GEOGRAPHIC COORDINATES *N 47 05 E 10 41* MAP REFERENCE *KAVUIS*

TITLE *ORCHARD. PLANTED WITH AID OF FUNDS FROM ERP.*

25X1A

DATE OF PICTURE *May 1951* SOURCE 

CLASSIFICATION *REST* CAPTIONED BY *[Signature]* VERIFIED BY

FORM NO. *60-53* **Approved For Release 1999/09/20 : CIA-RDP78-05867A000100100025-1**

CAPTION REPORT

Approved For Release 1999/09/20 : CIA-RDP78-05867A000100100025-1

CIA (PHOTO ACCESSION NO.) 53798 LOT NO. C-1131A

AREA (ANS NO.) 717M COUNTRY AUSTRIA PROVINCE TIROL PLACE INNSBRUCK

GEOGRAPHIC COORDINATES N 47 16 E 11 23 MAP REFERENCE COORD. FILE

TITLE NEW STONE BULWARKS BUILT TO STOP AVALANCHES. HAVE PROVED SUCCESSFUL.

25X1A

DATE OF PICTURE 19 MAY 1951 SOURCE [REDACTED]

CLASSIFICATION REST. CAPTIONED BY [REDACTED]

VERIFIED BY [REDACTED] Approved For Release 1999/09/20 : CIA-RDP78-05867A000100100025-1

FORM NO. 60-58 SEP 1948

CAPTION REPORT



Approved For Release 1999/09/20 : CIA-RDP78-05867A000100100025-1

CIA (PHOTO ACCESSION NO.) 537 197 NO. C-1131A

AREA (AMS NO.) 717M COUNTRY Austria PROVINCE TIROL PLACE KAUNIS 16 JULY 51

GEOGRAPHIC COORDINATES 4705N 1041E MAP REFERENCE PRELIM NIS. GAR.

TITLE IRRIGATION DITCH UNDER CONSTRUCTION. FINANCED THROUGH EUROPEAN RELIEF PLAN. ERP.

25X1A

DATE OF PICTURE May 1951 SOURCE [REDACTED]

CLASSIFICATION REST. CAPTIONED BY [REDACTED] VERIFIED BY [REDACTED]

FORM NO. 60-53 Approved For Release 1999/09/20 : CIA-RDP78-05867A000100100025-1

CAPTION REPORT

Approved For Release 1999/09/20 : CIA-RDP78-05867A000100100025-1

CIA (PHOTO ACCESSION NO.) LOT NO. C-1131A

AREA (AMS NO.) 717M COUNTRY AUSTRIA PROVINCE TIROL DATE 16 July 51

GEOGRAPHIC COORDINATES N 47 16 E 11 23 MAP REFERENCE INNSBRUCK

TITLE Road over earthen bulwark built to catch prevent AVALANCHES.

25X1A

DATE OF PICTURE MAY 1951 SOURCE [REDACTED]

CLASSIFICATION RESTRICTED CAPTIONED BY [REDACTED]

VERIFIED BY [REDACTED]

FORM NO. 60-58 Approved For Release 1999/09/20 : CIA-RDP78-05867A000100100025-1

CAPTION REPORT



CIA (PHOTO ACCESSION NO.)		LOT NO.	
633 M		C-1131 A	
Approved For Release 1999/09/20 : CIA-RDP78-05867A000100100025-1			
AREA (ANS NO.)	COUNTRY	PROVINCE	PLACE
633 M	NETHERLANDS	ZUID HOLLAND	HAAG
GEOGRAPHIC COORDINATES		MAP REFERENCE	
N 52 05 E 04 18		Ruisdijk NIS GAZ.	
TITLE			
INTERIOR OF TEXTILE FACTORY. MACHINES RECEIVED THROUGH ERP.			
25X1A			
DATE OF PICTURE	SOURCE		
May 51	[REDACTED]		
CLASSIFICATION			
REST			
CAPTIONED BY		VERIFIED BY	
[REDACTED]		[REDACTED]	
Approved For Release 1999/09/20 : CIA-RDP78-05867A000100100025-1			
FORM NO.	CAPTION REPORT		
SEP 1948 60-53			

Approved For Release 1999/09/20 : CIA-RDP78-05867A000100100025-1

CIA (PHOTO ACCESSION NO.) *C-1131a* LOT NO. *17 JULY 51*

AREA (ANS NO.) *9229 M* COUNTRY *SWITZERLAND* PROVINCE *VALAIS* PLACE *JUNGERAU Mountain*

GEOGRAPHIC COORDINATES *N46 32 E07 58* MAP REFERENCE *Pelino NIS Hay.*

TITLE *INTERNATIONAL OBSERVATORY. ALTITUDE 3,580 meters.*

25X1A

DATE OF PICTURE *May '51* SOURCE 

CLASSIFICATION *REST.*

CAPTIONED BY *ABP* VERIFIED BY *ABP* Approved For Release 1999/09/20 : CIA-RDP78-05867A000100100025-1

CIA (PHOTO ACCESSION NO.)		LOT NO.	
Approved For Release 1999/09/20 : CIA-RDP78-05867A000100100025-1		C-1137 A	
AREA (AMS NO.)	COUNTRY	PROVINCE	PLACE
817 M	AUSTRIA	VARARLBERG	ZURS
GEOGRAPHIC COORDINATES		MAP REFERENCE	
N 47 10 E 10 10		Vis. Gaz.	
TITLE			
RESULTS OF AVALANCHE ON SHELTERED HIGHWAY.			
25X1A			
DATE OF PICTURE	SOURCE		
MAY 1951	[REDACTED]		
CLASSIFICATION			
REST			
CAPTIONED BY		VERIFIED BY	
[REDACTED]		[REDACTED]	
Approved For Release 1999/09/20 : CIA-RDP78-05867A000100100025-1		Approved For Release 1999/09/20 : CIA-RDP78-05867A000100100025-1	
FORM NO. 60-53	CAPTION REPORT		
SEP 1948	GPO 16-42285-1		

CIA (PHOTO ACCESSION NO.)		LOT NO.	
Approved For Release 1999/09/20 : CIA-RDP78-05867A000100100025-1 53718 C-1131A 16 JULY 51			
AREA (ANS NO.)	COUNTRY	PROVINCE	PLACE
117 M	AUSTRIA	VIENNA	VIENNA
GEOGRAPHIC COORDINATES		MAP REFERENCE	
N 48 12 E 16 22		GARD FILE	
TITLE SCHOOL FOR GARDENING (SCHOENBRUNN) UNDER CONSTRUCTION. FINANCED THROUGH ERP.			
25X1A			
DATE OF PICTURE		[REDACTED]	
1951			
CLASSIFICATION			
CAPTIONED BY		VERIFIED BY	
Rest.			
Approved For Release 1999/09/20 : CIA-RDP78-05867A000100100025-1			
FORM NO.	CAPTION REPORT		
SEP 1948 60-53			





Approved For Release 1999/09/20 : CIA-RDP78-05867A000100100025-1

CIA (PHOTO ACCESSION NO.) LOT NO.

AREA (AMS NO.) COUNTRY PROVINCE PLACE

40 ETHIOPIA HARAR

GEOGRAPHIC COORDINATES MAP REFERENCE

N 09 20 E 42 09 Road file

TITLE

25X1A

25X1A

DATE OF PICTURE SOURCE OF

APRIL 1949

CLASSIFICATION

REST.

CAPTIONED BY VERIFIED BY

RB

360

Approved For Release 1999/09/20 : CIA-RDP78-05867A000100100025-1

FORM NO. SEP 1948 60-53

CAPTION REPORT



CIA (PHOTO ACCESSION NO.) **Approved For Release 1999/09/20 : CIA-RDP78-05867A000100100025-1** LOT NO. *C-689* DATE *16 JULY 51*

AREA (AMS NO.) *40* COUNTRY *ETHIOPIA* PROVINCE *—* PLACE *DJIGGA (NR)*

GEOGRAPHIC COORDINATES *N 09 28 E 42 48* MAP REFERENCE *Hoodes Atlas*

TITLE

DATE OF PICTURE *MARCH 19 50* SOURCE 

CLASSIFICATION *Rest.*

CAPTIONED BY *[Signature]* VERIFIED BY

**Approved For Release 1999/09/20 : CIA-RDP78-05867A000100100025-1**



Approved For Release 1999/09/20 : CIA-RDP78-05867A000100100025-1

CIA (PHOTO ACCESSION NO.) LOT NO.

AREA (AMS NO.) COUNTRY PROVINCE PLACE

60 ITALIAN SOMALILAND - MOGADISCIO

GEOGRAPHIC COORDINATES MAP REFERENCE

N 02 00 E 45 17 Hoodee Atlas

TITLE

A CHECKING STATION AT NORTHEAST ENTRANCE TO VILLAGE.

25X1A

25X1A

DATE OF PICTURE

MARCH 1950

CLASSIFICATION REST.

CAPTIONED BY VERIFIED BY

Approved For Release 1999/09/20 : CIA-RDP78-05867A000100100025-1

FORM NO. 60-53 SEP 1948

CAPTION REPORT

Approved For Release 1999/09/20 : CIA-RDP78-05867A000100100025-1

CIA (PHOTO ACCESSION NO.)		LOT NO.	DATE
60		ITALIAN SOMALILAND	MAGADISCIO
GEOGRAPHIC COORDINATES		MAP REFERENCE	
N 0200 E 4517		Gooder Atlas	
TITLE			
State entrance to docks.			
DATE OF PICTURE		25X1A	
MARCH 1950		MAGADISCIO	
CLASSIFICATION			
REST			
CAPTIONED BY		VERIFIED BY	
[Signature]		[Signature]	
FORM NO. 60-53		Approved For Release 1999/09/20 : CIA-RDP78-05867A000100100025-1	
SEP 1948		CAPTION REPORT	

Approved For Release 1999/09/20 : CIA-RDP78-05867A000100100025-1

55724 C-1113 16 JULY 51  
AREA (ANS NO.) 3131M COUNTRY NORWAY PROVINCE NORDLAND PLACE NARVIK (NR)

GEOGRAPHIC COORDINATES N 68 25 E 17 22 MAP REFERENCE COORD. FILE

TITLE ORE CARS FROM KIRUNA IRON MINE, SWEDEN, ON RAILROAD TO NARVIK.

DATE OF PICTURE 19 SOURCE OF PICTURE [REDACTED] 25X1A

CLASSIFICATION REST. CAPTIONED BY [REDACTED] VERIFIED BY [REDACTED]

Approved For Release 1999/09/20 : CIA-RDP78-05867A000100100025-1

Approved For Release 1999/09/20 : CIA-RDP78-05867A000100100025-1

CIA (PHOTO ACCESSION NO.) *100-29* LOT NO. *11 July 51*

AREA (ANS NO.) *OE* COUNTRY *DUTCH WEST INDIES* PROVINCE *ARIBA ISLAND* PLACE *SAN NICHOLAS*

GEOGRAPHIC COORDINATES *N 12 35 25 W 70 00 00* MAP REFERENCE *FINES WAC 707*

TITLE *LAGO OIL AND TRANSPORT CO., LTD. - Refinery I. POWER PLANT.*

*II. TELEPHONE EXCHANGE. III. MAIN OFFICE BUILDING.*

*IV. 2 and 3 TECHNICAL LAB. V. CATALYTIC CRACKER.*

25X1A

*No. 2*

DATE OF PICTURE *1951*

CLASSIFICATION *CONF.*

CAPTIONED BY *[Signature]* VERIFIED BY *[Signature]*

Approved For Release 1999/09/20 : CIA-RDP78-05867A000100100025-1



Approved For Release 1999/09/20 : CIA-RDP78-05867A000100100025-1

CIA (PHOTO AREA) 53726 (C-1002 A) 11 July 51

AREA (AMS NO.) 53726 COUNTRY DUTCH WEST INDIES PROVINCE ARUBA ISLAND PLACE SAN NICHOLAS

GEOGRAPHIC COORDINATES N 12 30 35 W 70 00 55 MAP REFERENCE FILE # WAC 707

TITLE LAGO OIL AND TRANSPORT Co., LTD. I. MAIN GATE, LAGO. II. LAGO COMMISSARY. III. PRINCIPAL BUSINESS DISTRICT, SAN NICHOLAS. IV. AMERICAN CONSULATE, ARUBA. V. RESIDENTIAL SECTION, SAN NICHOLAS. VI. GASOLINE AND UTILITY DOCK.

25X1A

DATE OF PICTURE 1951

CLASSIFICATION CONF. CAPTIONED BY Approved For Release 1999/09/20 : CIA-RDP78-05867A000100100025-1

FORM NO. 60-53 SEP 1948 CAPTION REPORT GPO 16-62285-1

Approved For Release 1999/09/20 : CIA-RDP78-05867A000100100025-1

AREA (AMS NO.) *DE* COUNTRY *DUTCH WEST INDIES* PROVINCE *ARUBA ISLAND* PLACE *SAN NICHOLAS*

GEOGRAPHIC COORDINATES *N 12 39 25* *W 70 00 55* MAP REFERENCE *FILES WAC 107*

TITLE  
*I. DE VUURST AIRFIELD (RUNWAY: LENGTH 2700'; WIDTH 150')  
ARUBA FLYING CLUB (PRIVATE). LAGO COLONY, ARUBA.  
II. ESSO HEIGHTS (RESIDENTIAL AREA). III. LAGO OIL AND  
TRANSPORT CO., LTD.; TANK FARM.*

25X1A

DATE OF PICTURE *1951*

CLASSIFICATION *Conf.*

CAPTIONED BY *SA* VERIFIED BY *SA*  
Approved For Release 1999/09/20 : CIA-RDP78-05867A000100100025-1

Approved For Release 1999/09/20 : CIA-RDP78-05867A000100100025-1

CIA (PHOTO AREA) 53728 C-1102a (1 July 51)

AREA (ANS NO.) O E COUNTRY DUTCH WEST INDIES PROVINCE ARUBA ISLAND SAN NICHOLAS

GEOGRAPHIC COORDINATES N 12 25 W 69 55 MAP REFERENCE WAC 207

TITLE LAGO OIL AND TRANSPORT CO., LTD. NUMBER 2 POWER HOUSE, CENTER. MAIN OFFICE, FOREGROUND. AMERICAN RESIDENTIAL COLONY, BACKGROUND.

25X1A No. 3 No. 56

DATE OF PICTURE 1951 [REDACTED]

CLASSIFICATION CONF. CAPTIONED [REDACTED] VERIFIED BY

Approved For Release 1999/09/20 : CIA-RDP78-05867A000100100025-1

CIA (PHOTO ACCESSION NO.) *3729* **Approved For Release 1999/09/20 : CIA-RDP78-05867A000100100025-1** *C-1002 a* *11 July 51*

AREA (ANS NO.) *DE* COUNTRY *Dutch West Indies* PROVINCE *ARUBA ISLAND* PLACE *ARUBA*

GEOGRAPHIC COORDINATES *N12.30 W69.55* MAP REFERENCE *FILES*

TITLE  
*GOVERNMENT PLANT FOR DISTILLING WATER LOCATED AT SPANISH LAGOON, HALF-WAY BETWEEN SAN NICHOLAS AND ORANVESTAD. PRINCIPAL SOURCE OF WATER SUPPLY FOR ARUBA.*

25X1A No. 6

DATE OF PICTURE *1951*

CLASSIFICATION *Conf.*  
CAPTIONED BY *[Signature]* VERIFIED BY *[Signature]*

**Approved For Release 1999/09/20 : CIA-RDP78-05867A000100100025-1**

CIA (PHOTO ACCESSION NO.) **Approved For Release 1999/09/20 : CIA-RDP78-05867A000100100025-1** LOT NO. DATE

AREA (AMS NO.) **OE** COUNTRY **DUTCH WEST INDIES** PROVINCE **ARUBA ISLAND** PLACE **ORANJESTAD**

GEOGRAPHIC COORDINATES **N 12 31 W 70 02** MAP REFERENCE **WAC 707**

TITLE **DAKOTA AIRFIELD. ADMINISTRATION BUILDING, RIGHT BACKGROUND.**

25X1A

DATE OF PICTURE **1951** **No. 8**

CLASSIFICATION CAPTIONED BY **[Signature]** VERIFIED BY

**Approved For Release 1999/09/20 : CIA-RDP78-05867A000100100025-1**  
FORM NO. SEP 1948 **60-53** CAPTION REPORT GPO 16-63285-1

Approved For Release 1999/09/20 : CIA-RDP78-05867A000100100025-1

AREA (ANS NO.) *OE* COUNTRY *DUTCH WEST INDIES* PROVINCE *ARUBA ISLAND* PLACE *BRANDESTAD*

GEOGRAPHIC COORDINATES *N 12 31 W 70 02* MAP REFERENCE *WAL 707*

TITLE *N. V. AREND PETROLEUM MAATSCHAPPIJ (AFFILIATE OF DUTCH-SNEEL, CURACAO). REFINERY TANKS AND CRACKING UNIT.*

25X1A

DATE OF PICTURE *1951* 

CLASSIFICATION *Conf.* CAPTIONED BY *[Signature]* VERIFIED BY *[Signature]*

Approved For Release 1999/09/20 : CIA-RDP78-05867A000100100025-1



Approved For Release 1999/09/20 : CIA-RDP78-05867A000100100025-1

CIA (PHOTO ACQUISITION NO.) 59133		APPROX. DATE 11 July 51	
AREA (ANS NO.) O E	COUNTRY DUTCH WEST INDIES	PROVINCE ARUBA ISLAND SAN NICOLAS	
GEOGRAPHIC COORDINATES N 12 25 W 70 00 55		MAP REFERENCE FICES WAC 707	
TITLE LAGO OIL and TRANSPORT Co., LTD. I. HARBOR ENTRANCE CHANNEL. II. GASOLINE and UTILITY DOCK. III. DRYDOCK. IV. BUTTERWORTH DOCK. V. No. 4, FINGER PIER. VI. MARINE OFFICE. VII. SIGNAL TOWER. VIII. No. 1, FINGER PIER. IX. LAKE TANKER DOCK. X. HARBOUR OUTLET CHANNEL. XI. REEF DOCK. XII. No. 2, FINGER PIER (Completed SEPT. 1950). XIII. No. 1. Power House			
DATE OF PICTURE 1951	SOURCE OF PICTURE XIV MECHANICAL SHOPS.		
CLASSIFICATION CONF.			
CAPTIONED BY Approved For Release 1999/09/20 : CIA-RDP78-05867A000100100025-1		VERIFIED BY 25X1A	
FORM NO. SEP 1948 60-53	CAPTION REPORT		GPO 16-62285-1



Approved For Release 1999/09/20 : CIA-RDP78-05867A000100100025-1

CIA (PHOTO REFERENCE) 53734 C-11117 DATE 13 SEP 1949

AREA (ANS NO.) 1B COUNTRY SPITZBERGEN PROVINCE PLACE LONGYEARBYEN

GEOGRAPHIC COORDINATES 7810N 1530E MAP REFERENCE C

TITLE

25X1A

DATE OF PICTURE 1949

CLASSIFICATION C / U.S.O.O.

CAPTIONED BY Approved For Release 1999/09/20 : CIA-RDP78-05867A000100100025-1

FORM NO. 60-53 SEP 1948 CAPTION REPORT GPO 16-82281-1

Approved For Release 1999/09/20 : CIA-RDP78-05867A000100100025-1

53735  
AREA (AMS NO.) 127M COUNTRY CZECHOSLOVAKIA PROVINCE BOHEMIA PLACE BARRANDOV

GEOGRAPHIC COORDINATES 5005N 1426E MAP REFERENCE ✓

TITLE  
STEAMERS "T.G. MASARYK" AND "PRAHA" ON THE ELBE RIVER.

DATE OF PICTURE 1945 SOURCE OF PICTURE LIFE

CLASSIFICATION C

CAPTIONED BY Approved For Release 1999/09/20 : CIA-RDP78-05867A000100100025-1 VERIFIED BY

Approved For Release 1999/09/20 : CIA-RDP78-05867A000100100025-1 53736			
AREA (ANS NO.)	COUNTRY	PROVINCE	PLACE
127M	CZECHOSLOVAKIA	BOHEMIA	PRAGUE
GEOGRAPHIC COORDINATES		MAP REFERENCE	
5005N 1428E		C	
TITLE			
RATHAUS, BURNED BY THE NAZIS, SERVES AS BACKGROUND FOR THE GRANDSTAND USED ON ALL STATE FUNCTIONS.			
DATE OF PICTURE		SOURCE OF PICTURE	
POSTWAR		LIFE	
CLASSIFICATION			
C			
CAPTIONED BY		VERIFIED BY	
Approved For Release 1999/09/20		CIA-RDP78-05867A000100100025-1	
FORM NO.	CAPTION REPORT		GPO 16-63285-1
SEP 1948 60-53			

CIA (PHOTO) <sup>REF</sup> Approved For Release 1999/09/20 : CIA-RDP78-05867A000100100025-1

53737  
AREA (AMS NO.) 127M COUNTRY CZECHOSLOVAKIA PROVINCE BOHEMIA PLACE AS

GEOGRAPHIC COORDINATES 5013N 1211E MAP REFERENCE NIS

TITLE

BENES SQUARE. SUDETEN GERMANS, LEFT BACKGROUND,  
ARE FORCED TO WEAR YELLOW ARMBANDS.

DATE OF PICTURE 1945 SOURCE OF PICTURE LIFE

CLASSIFICATION C  
CAPTIONED BY Approved For Release 1999/09/20 : CIA-RDP78-05867A000100100025-1 VERIFIED BY

FORM NO. 60-53 SEP 1948 CAPTION REPORT 16-62181-1

CIA (PHOTO ACCESSION NO.) **33139** LOT NO. **1999/09/20 : CIA-RDP78-05867A000100100025-1**

AREA (ANS NO.) **27M** COUNTRY **CZECHOSLOVAKIA** PROVINCE PLACE

GEOGRAPHIC COORDINATES MAP REFERENCE

TITLE

**GLASS BLOWING.**

DATE OF PICTURE **1945** SOURCE OF PICTURE **LIFE**

CLASSIFICATION **C**

CAPTIONED BY **ES** VERIFIED BY **ES**

**Approved For Release 1999/09/20 : CIA-RDP78-05867A000100100025-1**

FORM NO. **60-53** CAPTION REPORT

Approved For Release 1999/09/20 : CIA-RDP78-05867A000100100025-1

CIA (PHOTO ACCESSION NO.) 55739 LOT NO. 1947

AREA (ANS NO.) 27N COUNTRY USSR N. EUROPEAN RSR PLACE MOSCOW

GEOGRAPHIC COORDINATES 5545N 3735E MAP REFERENCE C

TITLE

MAY DAY DEMONSTRATION.

DATE OF PICTURE 1947 SOURCE OF PICTURE LIFE

CLASSIFICATION C9

CAPTIONED BY Approved For Release 1999/09/20 : CIA-RDP78-05867A000100100025-1

FORM NO. 60-53 SEP 1948 CAPTION REPORT GPO 16-62203-1

CIA (PHOTO MISSION NO.) <b>Approved For Release 1999/09/20 : CIA-RDP78-05867A000100100025-1</b>			
AREA (ANS NO.) <b>27N</b>	COUNTRY <b>USSR N. European</b>	PROVINCE <b>RSSR Moscow</b>	PLACE <b>Oblast Moscow</b>
GEOGRAPHIC COORDINATES <b>5545N 3735E</b>		MAP REFERENCE <b>C</b>	
TITLE <b>CAVIAR AND FISH COUNTER AT THE GASTRONOME FOOD STORE.</b>			
DATE OF PICTURE <b>1947</b>		SOURCE OF PICTURE <b>LIFE</b>	
CLASSIFICATION <b>CJ</b>			
CAPTIONED BY <b>Approved For Release 1999/09/20 : CIA-RDP78-05867A000100100025-1</b>		VERIFIED BY	
FORM NO. <b>60-53</b>		CAPTION REPORT	

CIA (PHOTO ACCESSION NO.) <b>5374</b>   <b>Approved For Release 1999/09/20 : CIA-RDP78-05867A000100100025-1</b>			
AREA (AMS NO.)	COUNTRY	PROVINCE	PLACE
<b>27N</b>	<b>USSR N. EUROPEAN</b>	<b>RSSR</b>	<b>Moscow</b>
GEOGRAPHIC COORDINATES		MAP REFERENCE	
<b>5545N 3735E</b>		<b>C</b>	
TITLE			
<b>MAIN STAIRCASE AT THE RED ARMY CLUB.</b>			
DATE OF PICTURE		SOURCE OF PICTURE	
<b>1947</b>		<b>LIFE</b>	
CLASSIFICATION			
<b>C1</b>			
CAPTIONED BY		VERIFIED BY	
<b>Approved For Release 1999/09/20</b>		<b>CIA-RDP78-05867A000100100025-1</b>	
FORM NO. SEP 1948	60-53		CAPTION REPORT



CIA (PHOTO ACCESSION NO.)		3742		APPROVED FOR RELEASE 1999/09/20		CIA-RDP78-05867A000100100025-1	
AREA (AMS NO.)	COUNTRY	PROVINCE	CITY	PLACE			
27N	USSR	N. EUROPE	RSSR	MOSCOW			
GEOGRAPHIC COORDINATES		5545N 3735E		MAP REFERENCE	C		
TITLE							
MAY DAY DEMONSTRATION.							
DATE OF PICTURE		SOURCE OF PICTURE					
1947		LIFE					
CLASSIFICATION							
Cg							
CAPTIONED BY				VERIFIED BY			
Approved For Release 1999/09/20				CIA-RDP78-05867A000100100025-1			
FORM NO. 60-53		CAPTION REPORT				GPO 16-62283-1	
SEP 1948							

CIA (PHOTO ACCESSION NO.)		LOT NO.	
53743		1999/09/20	
Approved For Release 1999/09/20 : CIA-RDP78-05867A000100100025-1			
AREA (AMS NO.)	COUNTRY	PROVINCE	PLACE
27N	USSR N. EUROPEAN	RSSR	Moscow OBLAST
GEOGRAPHIC COORDINATES		MAP REFERENCE	
5545 N 3935 E		C	
TITLE			
RED ARMY CLUB.			
DATE OF PICTURE		SOURCE OF PICTURE	
1947		LIFE	
CLASSIFICATION			
CG			
CAPTIONED BY		VERIFIED BY	
Approved For Release 1999/09/20		CIA-RDP78-05867A000100100025-1	
FORM NO. SEP 1948	60-53	CAPTION REPORT	
		GPO 16-52283-1	

CIA (PHOTO ACCESSORY) LOT NO. Approved For Release 1999/09/20 : CIA-RDP78-05867A000100100025-1

AREA (AMB NO.) 27N COUNTRY USSR N. EUROPEAN PROVINCE Moscow DISTRICT Moscow PLACE Moscow

GEOGRAPHIC COORDINATES 5545 N 3735 E MAP REFERENCE C

TITLE

DINING ROOM OF THE HOTEL MOSCOW.

DATE OF PICTURE 1947 SOURCE OF PICTURE LIFE

CLASSIFICATION

CAPTIONED BY C. J. VERIFIED BY Approved For Release 1999/09/20 : CIA-RDP78-05867A000100100025-1

CIA (PHOTO ACCESSION NO.) **Approved For Release 1999/09/20 : CIA-RDP78-05867A000100100025-1** LOT NO. **17 JUL 59**

AREA (ANS NO.) **27N** COUNTRY **USSR N. EUROPEAN RSFSR** PROVINCE **Moscow** PLACE **Oblast Moscow**

GEOGRAPHIC COORDINATES **55 45 N 37 35 E** MAP REFERENCE **C**

TITLE

**GASTRONOME FOOD STORE.**

DATE OF PICTURE **1947** SOURCE OF PICTURE **LIFE**

CLASSIFICATION **C**

CAPTIONED BY **8** VERIFIED BY **8**  
**Approved For Release 1999/09/20 : CIA-RDP78-05867A000100100025-1**

CIA (PHOTO ACCESSION NO.) **88748** Approved For Release 1999/09/20 : CIA-RDP78-05867A000100100025-1

AREA (ANS NO.) **27N** COUNTRY **USSR N. EUROPEAN RSFSR** PROVINCE **MOSCOW** PLACE **BLAST MOSCOW**

GEOGRAPHIC COORDINATES **5545 N 3735 E** MAP REFERENCE **C**

TITLE

**MAY DAY DEMONSTRATION.**

DATE OF PICTURE **1947** SOURCE OF PICTURE **LIFE**

CLASSIFICATION **CA**

CAPTIONED BY **CA** VERIFIED BY **CA**  
Approved For Release 1999/09/20 : CIA-RDP78-05867A000100100025-1

CIA (PHOTO ACCESSION NO.)		LOT NO.	
Approved For Release 1999/09/20 : CIA-RDP78-05867A000100100025-1			
AREA (ANS NO.)	COUNTRY	PROVINCE	PLACE
27N	USSR N. EUROPEAN RSFSR	Moscow Oblast	Moscow
GEOGRAPHIC COORDINATES		MAP REFERENCE	
5545N 3735E		C	
TITLE			
GORKI STREET.			
DATE OF PICTURE		SOURCE OF PICTURE	
1947		LIFE	
CLASSIFICATION			
CAPTIONED BY		VERIFIED BY	
CJ		XC	
Approved For Release 1999/09/20 : CIA-RDP78-05867A000100100025-1			
FORM NO. SEP 1948	60-53	CAPTION REPORT	

Approved For Release 1999/09/20 : CIA-RDP78-05867A000100100025C

CIA (PHOTO ACCESSION NO.) LOT NO.

AREA (ANS NO.) 27N | COUNTRY U.S.S.R. N. EUROPEAN | PROVINCE RSFSR | PLACE Moscow OBLAST Moscow

GEOGRAPHIC COORDINATES 55 45N 37 35E | MAP REFERENCE C

TITLE

CHOCOLATE BARS IN THE GASTRONOME FOOD STORE.

DATE OF PICTURE 1947 | SOURCE OF PICTURE LIFE

RETURN TO ARCHIVES & RECORDS CENTER IMMEDIATELY AFTER USE JOB 65-660 BOX 12

CLASSIFICATION C1

CAPTIONED BY [Signature] | VERIFIED BY [Signature]

Approved For Release 1999/09/20 : CIA-RDP78-05867A000100100025C

FORM NO. 60-53 SEP 1948 | CAPTION REPORT | GPO 16-42281-1

CIA (PHOTO ACCESSION NO.) 33749 LOT NO. 1099/09/20; CIA-RDP78-05867A000100100025-1

AREA (ANS NO.) 27N COUNTRY USSR N. EUROPEAN RSFSR PROVINCE Moscow Oblast PLACE Moscow 15 UL 51 C

GEOGRAPHIC COORDINATES 5545 N 3735 E MAP REFERENCE C

TITLE

GASTRONOME FOOD STORE.

DATE OF PICTURE 1947 SOURCE OF PICTURE LIFE

CLASSIFICATION

CAPTIONED BY CG VERIFIED BY

FORM NO. 60-58 Approved For Release 1999/09/20 : CIA-RDP78-05867A000100100025-1

CAPTION REPORT



CIA (PHOTO ACCESSION NO.)		LOT NO.	
53750		CIA-RDP78-05867A000100100025-1	
Approved For Release 1999/09/20 : CIA-RDP78-05867A000100100025-1			
AREA (AMS NO.)	COUNTRY	PROVINCE	PLACE
27N	USSR	N. EUROPEAN RUSIA	Moscow
GEOGRAPHIC COORDINATES		MAP REFERENCE	
5545N 3735E		C	
TITLE			
MEAT COUNTER AT THE GASTRONOME FOOD STORE.			
DATE OF PICTURE		SOURCE OF PICTURE	
1947		LIFE	
CLASSIFICATION			
CJ			
CAPTIONED BY		VERIFIED BY	
[Signature]		[Signature]	
Approved For Release 1999/09/20 : CIA-RDP78-05867A000100100025-1			
FORM NO. SEP 1948	60-53	CAPTION REPORT	
		GPO 16-62285-1	

CIA (PHOTO ACCESSION NO.) **Approved For Release 1999/09/20 : CIA-RDP78-05867A000100100025-1** LPT NO. **11506151**

AREA (AMS NO.) **27N** COUNTRY **USSR N. EUROPEAN RSFSR** PROVINCE **Moscow** PLACE **BLAST Moscow**

GEOGRAPHIC COORDINATES **5545N 3735E** MAP REFERENCE **C**

TITLE

**GASTRONOME FOOD STORE.**

DATE OF PICTURE **1947** SOURCE OF PICTURE **LIFE**

CLASSIFICATION **C**

CAPTIONED BY **C** VERIFIED BY **C**

**Approved For Release 1999/09/20 : CIA-RDP78-05867A000100100025-1**

CIA (PHOTO ACCESSION NO.)		LOT NO.	
Approved For Release 1999/09/20: CIA-RDP78-05867A000100100025-1		C 11 JULY 51	
AREA (AMS NO.)	COUNTRY	PROVINCE	PLACE
27N	USSR N. EUROPEAN	MOSCOW OBLAST	MOSCOW
GEOGRAPHIC COORDINATES		MAP REFERENCE	
5545N 3735E		C	
TITLE			
SEAFOOD SECTION OF THE GASTRONOME FOOD STORE.			
DATE OF PICTURE		SOURCE OF PICTURE	
1947		LIFE	
CLASSIFICATION			
C			
CAPTIONED BY		VERIFIED BY	
Approved For Release 1999/09/20: CIA-RDP78-05867A000100100025-1		C	
FORM NO. SEP 1948	60-53	CAPTION REPORT	

CIA (PHOTO ACCESSION NO.) 33753		LOT NO. 1999/09/20		CIA-RDP78-05867A000100100025-1	
AREA (ANS NO.) 27N		COUNTRY USSR	PROVINCE N. EUROPEAN	PLAZA MOSCOW	BLAST MOSCOW
GEOGRAPHIC COORDINATES 55 45 N		37 35 E		MAP REFERENCE C	
TITLE RED ARMY CLUB DANCE.					
DATE OF PICTURE 1947		SOURCE OF PICTURE LIFE			
CLASSIFICATION C					
CAPTIONED BY Approved For Release 1999/09/20			VERIFIED BY CIA-RDP78-05867A000100100025-1		
FORM NO. SEP 1948 60-53		CAPTION REPORT			

CIA (PHOTO ACCESSION NO.)		LOT NO.	
Approved For Release 1999/09/20: CIA-RDP78-05867A000100100025-1 33754 19 JUL 57			
AREA (ANS NO.)	COUNTRY	REGION	PLACE
27N	USSR	N. EUROPEAN RUSIA	MOSCOW DISTRICT MOSCOW
GEOGRAPHIC COORDINATES		MAP REFERENCE	
5545N 3735E		C	
TITLE			
DINING ROOM OF THE GRAND HOTEL.			
DATE OF PICTURE		SOURCE OF PICTURE	
1947		LIFE	
CLASSIFICATION			
C			
CAPTIONED BY		VERIFIED BY	
Approved For Release 1999/09/20: CIA-RDP78-05867A000100100025-1			
FORM NO. SEP 1948	60-53	CAPTION REPORT	

CIA (PHOTO ACCESSION NO.)		LOT NO.	
53755		C-1174	
Approved For Release 1999/09/20 : CIA-RDP78-05867A000100100025-1			
AREA (ANS NO.)	COUNTRY	PROVINCE	PLACE
27N	USSR	N. EUROPEAN USSR	Moscow Oblast Moscow
GEOGRAPHIC COORDINATES		MAP REFERENCE	
5545 N 3735 E		C	
TITLE			
PAINTING LAMPPOST IN FRONT OF MOSCOW HOTEL.			
DATE OF PICTURE		SOURCE OF PICTURE	
1947		LIFE	
CLASSIFICATION			
C			
CAPTIONED BY		VERIFIED BY	
Approved For Release 1999/09/20 : CIA-RDP78-05867A000100100025-1		C	
FORM NO. SEP 1948	60-53	CAPTION REPORT	
		GPO 16-63283-1	

CIA (PHOTO ACCESSION NO.) <b>Approved For Release 1999/09/20 : CIA-RDP78-05867A000100100025-1</b>			
AREA (ANS NO.) <b>27N</b>	COUNTRY <b>USSR N. EUROPEAN RSTOR</b>	PROVINCE <b>Moscow OBAST</b>	PLACE <b>Moscow</b>
GEOGRAPHIC COORDINATES <b>5545N 3735E</b>		MAP REFERENCE <b>C</b>	
TITLE <b>Moscow HOTEL DINING ROOM.</b>			
DATE OF PICTURE <b>1947</b>		SOURCE OF PICTURE <b>LIFE</b>	
CLASSIFICATION			
CAPTIONED BY <b>CP</b>		VERIFIED BY	
<b>Approved For Release 1999/09/20 : CIA-RDP78-05867A000100100025-1</b>			
FORM NO. <b>60-53</b>		CAPTION REPORT	
SEP 1948		GPO 16-53283-1	

CIA (PHOTO ACCESSION NO.)		LOT NO.	
Approved For Release 1999/09/20 CIA-RDP78-05867A000100100025-1			
AREA (AMS NO.)	COUNTRY	PROVINCE	PLACE
27N	USSR N. EUROPEAN	RSSSR	Moscow Oblast Moscow
GEOGRAPHIC COORDINATES		MAP REFERENCE	
55 45 N 37 35 E		C	
TITLE			
DATE OF PICTURE		SOURCE OF PICTURE	
1947		LIFE	
CLASSIFICATION			
CAPTIONED BY		VERIFIED BY	
CP			
Approved For Release 1999/09/20 CIA-RDP78-05867A000100100025-1			
FORM NO. 60-53		CAPTION REPORT	
SEP 1948		GPO 16-62282-1	



CIA (PHOTO ACCESSION NO.)		LOT NO.	
Approved For Release 1999/09/20		CIA-RDP78-05867A000100100025-1	
AREA (ANS NO.)	COUNTRY	PROVINCE	PLACE
27N	USSR N. EUROPEAN	RUSSIA	Moscow
GEOGRAPHIC COORDINATES		MAP REFERENCE	
5545 N 3735 E		C	
TITLE			
DATE OF PICTURE		SOURCE OF PICTURE	
1947		LIFE	
CLASSIFICATION			
CAPTIONED BY		VERIFIED BY	
CS			
Approved For Release 1999/09/20		CIA-RDP78-05867A000100100025-1	
FORM NO. SEP 1948	60-53	CAPTION REPORT	

Approved For Release 1999/09/20 : CIA-RDP78-05867A000100100025-1

CIA (PHOTO ACCESSION NO.) 33759 LOT NO. 17 JULY 51

AREA (AMS NO.) 27N COUNTRY USSR N. EUROPEAN PROVINCE MOSCOW PLACE MOSCOW

GEOGRAPHIC COORDINATES 5545N 3735E MAP REFERENCE C

TITLE

DATE OF PICTURE 1947 SOURCE OF PICTURE LIFE

CLASSIFICATION C

CAPTIONED BY VERIFIED BY

FORM NO. 60-53 Approved For Release 1999/09/20 : CIA-RDP78-05867A000100100025-1  
SEP 1948 CAPTION REPORT GPO 16-43235-1

CIA (PHOTO ACCESSION NO.)		LOT NO.	
52760		1999/09/20	
Approved For Release 1999/09/20 : CIA-RDP78-05867A000100100025-1			
AREA (AMS NO.)	COUNTRY	PROVINCE	PLACE
27N	USSR N. EUROPEAN	RSSR	Moscow OBLAST
GEOGRAPHIC COORDINATES		MAP REFERENCE	
5545N 3735E		C	
TITLE			
AURORA [NIGHTCLUB] NIGHT CLUB			
DATE OF PICTURE		SOURCE OF PICTURE	
1947		LIFE	
CLASSIFICATION			
C			
CAPTIONED BY		VERIFIED BY	
[Signature]		[Signature]	
Approved For Release 1999/09/20 : CIA-RDP78-05867A000100100025-1			
FORM NO. 60-53		SEP 1948	
CAPTION REPORT			

CIA (PHOTO ACCESSION NO.) 33761		LOT NO.	
Approved For Release 1999/09/20: CIA-RDP78-05867A000100100025-1 C			
AREA (AMS NO.)	COUNTRY	PROVINCE	PLACE
27N	USSR N. European	RSSR Moscow	Moscow
GEOGRAPHIC COORDINATES		MAP REFERENCE	
55 45 N 37 35 E		C	
TITLE			
GORKI STREET.			
DATE OF PICTURE		SOURCE OF PICTURE	
1947		LIFE	
CLASSIFICATION			
C			
CAPTIONED BY		VERIFIED BY	
[Signature]		[Signature]	
Approved For Release 1999/09/20: CIA-RDP78-05867A000100100025-1			
FORM NO. 60-53 SEP 1948			
CAPTION REPORT			

CIA (PHOTO ACCESSION NO.) **53782** **Approved For Release 1999/09/20 : CIA-RDP78-05867A000100100025-1**

AREA (AMS NO.) **27N** COUNTRY **USSR N. EUROPEAN** PROVINCE **RSSR** PLACE **Moscow Oblast Moscow**

GEOGRAPHIC COORDINATES **5545 N 3735 E** MAP REFERENCE **C**

TITLE

**OKHOTNY STREET. WOMEN PAINTING TRAFFIC LINES.**

DATE OF PICTURE **1947** SOURCE OF PICTURE **LIFE**

CLASSIFICATION

CAPTIONED BY **CF** **Approved For Release 1999/09/20 : CIA-RDP78-05867A000100100025-1** VERIFIED BY

FORM NO. **60-53** **SEP 1948** **CAPTION REPORT** GPO 16-62781-1

CIA (PHOTO ACCESSION) NO.		LOT NO.	
Approved for Release 1999/09/20; CIA-RDP78-05867A000100100025-1		17 JULY 51	
AREA (AMS NO.)	COUNTRY	PROVINCE	PLACE
5P	TUNISIA		KASSERINE (NR)
GEOGRAPHIC COORDINATES		MAP REFERENCE	
3511N 0845E		C	
TITLE			
COL DU CHAMBI MONUMENT ON THE ROAD OVER KASSERINE PASS.			
DATE OF PICTURE		SOURCE OF PICTURE	
1951		LIFE	
CLASSIFICATION			
CAPTIONED BY		VERIFIED BY	
Approved for Release 1999/09/20; CIA-RDP78-05867A000100100025-1			
FORM NO. 60-53 SEP 1948		CAPTION REPORT	

CIA (PHOTO ACCESSION NO.) **Approved For Release 1999/09/20 : CIA-RDP78-05867A000100100025-1** LOT NO. **19 JUL 51**

AREA (AMS NO.) **5P** COUNTRY **TUNISIA** PROVINCE \_\_\_\_\_ PLACE **KASSERINE (NR)**

GEOGRAPHIC COORDINATES **351N 0845E** MAP REFERENCE **C**

TITLE

**KASSERINE - THALA ROAD PAST THE COL DU CHAMBI  
MONUMENT OVER KASSERINE PASS.**

DATE OF PICTURE **1951** SOURCE OF PICTURE **LIFE**

CLASSIFICATION **C4**

CAPTIONED BY \_\_\_\_\_ VERIFIED BY \_\_\_\_\_

**Approved For Release 1999/09/20 : CIA-RDP78-05867A000100100025-1**

CIA (PHOTO ACCESSION NO.)		LOT NO.	
58705		C-1142	
Approved For Release 1999/09/20 : CIA-RDP78-05867A000100100025-1			
AREA (ANS NO.)	COUNTRY	PROVINCE	PLACE
5P	TUNISIA		KASSERINE (NR)
GEOGRAPHIC COORDINATES		MAP REFERENCE	
3511N 0845E		C	
TITLE			
KASSERINE PASS.			
DATE OF PICTURE		SOURCE OF PICTURE	
1951		LIFE	
CLASSIFICATION			
Cg			
CAPTIONED BY		VERIFIED BY	
Approved For Release 1999/09/20		CIA-RDP78-05867A000100100025-1	
FORM NO.	CAPTION REPORT		
SEP 1948 60-53			



CIA (PHOTO ACCESSION NO.) **Approved For Release 1999/09/20 : CIA-RDP78-05867A000100100025-1** LOT NO. **01142** DATE **17 JULY 51**

AREA (AMS NO.) **1255M** COUNTRY **POLAND** PROVINCE **GDANSK** PLACE **GDYNIA**

GEOGRAPHIC COORDINATES **5430N 1833E** MAP REFERENCE **MS**

TITLE

*Polish military*  
DATE OF PICTURE **1945** SOURCE OF PICTURE **LIFE**

CLASSIFICATION **C9**

CAPTIONED BY **Approved For Release 1999/09/20 : CIA-RDP78-05867A000100100025-1** VERIFIED BY

FORM NO. **60-53** SEP 1948 **CAPTION REPORT** GPO 16-53284-1

CIA (PHOTO ACCESSION NO.)		LOT NO.	
Approved For Release 1999/09/20 : CIA-RDP78-05867A000100100025-1 1942 19 JUL 1951			
AREA (AMS NO.)	COUNTRY	PROVINCE	PLACE
1255M	POLAND	GDANSK	GDYNIA
GEOGRAPHIC COORDINATES		MAP REFERENCE	
5430N 1833E		NIS	
TITLE			
DATE OF PICTURE		SOURCE OF PICTURE	
1945		LIFE	
CLASSIFICATION			
C			
CAPTIONED BY		VERIFIED BY	
Approved For Release 1999/09/20 : CIA-RDP78-05867A000100100025-1			
FORM NO.	CAPTION REPORT		
SEP 1948 60-53			

CIA (PHOTO ACCESSION NO.)		LOT NO.	
Approved For Release 1999/09/20 : CIA-RDP78-05867A000100100025-1		19 JUL 59	
AREA (AMS NO.)	COUNTRY	PROVINCE	PLACE
5P	TUNISIA		KASSERINE (NR)
GEOGRAPHIC COORDINATES		MAP REF. IENCE	
35 11 N 08 45 E		C	
TITLE			
HILL 609 LEFT BACKGROUND.			
DATE OF PICTURE		SOURCE OF PICTURE	
1951		LIFE	
CLASSIFICATION			
C 6			
CAPTIONED BY		VERIFIED BY	
Approved For Release 1999/09/20 : CIA-RDP78-05867A000100100025-1			
FORM NO. SEP 1948	60-53	CAPTION REPORT	
		GPO 16-62382-1	

CIA (PHOTO ACCESSION NO.) **Approved For Release 1999/09/20 : CIA-RDP78-05867A000100100025-1**

AREA (AMS NO.) **5P** COUNTRY **TUNISIA** PROVINCE \_\_\_\_\_ PLACE **KASSERINE (NR)**

GEOGRAPHIC COORDINATES **3511N 0845E** MAP REFERENCE **C**

TITLE

**Hill 609 RIGHT BACKGROUND**

DATE OF PICTURE **1951** SOURCE OF PICTURE **LIFE**

CLASSIFICATION

CAPTIONED BY **CS** VERIFIED BY \_\_\_\_\_

**Approved For Release 1999/09/20 : CIA-RDP78-05867A000100100025-1**

FORM NO. **60-53** CAPTION REPORT

Approved For Release 1999/09/20 : CIA-RDP78-05867A000100100025-1

CIA (PHOTO ACCESSION NO.) 53770 LOT NO. 35695

AREA (AMS NO.) 5P COUNTRY TUNISIA PROVINCE PLACE KASSERINE (NR)

GEOGRAPHIC COORDINATES 3511N 0845E MAP REFERENCE C

TITLE  
Hill 609.

DATE OF PICTURE 1951 SOURCE OF PICTURE LIFE

CLASSIFICATION C  
CAPTIONED BY VERIFIED BY

Approved For Release 1999/09/20 : CIA-RDP78-05867A000100100025-1

FORM NO. 60-53  
SEP 1948

CAPTION REPORT

Approved For Release 1999/09/20 : CIA-RDP78-05867A000100100025-4

CIA (PHOTO ACCESSION NO.) 5371			COUNTRY TUNISIA			PROVINCE			PLACE KASSERINE (NR)		
AREA (AMS NO.) 5P			GEOGRAPHIC COORDINATES 3511N 0845E			MAP REFERENCE C					
TITLE Hill 609											
DATE OF PICTURE 1951				SOURCE OF PICTURE LIFE							
CLASSIFICATION C											
CAPTIONED BY Approved For Release 1999/09/20						VERIFIED BY CIA-RDP78-05867A000100100025-4					
FORM NO. SEP 1948 60-53				CAPTION REPORT				GPO 16-62285-1			

Approved For Release 1999/09/20 : CIA-RDP78-05867A000100100025-1

AREA (AMS NO.) 5P COUNTRY TUNISIA PROVINCE KASSERINE (NR)

GEOGRAPHIC COORDINATES 35 11 N 08 45 E MAP REFERENCE C

TITLE  
  
Hill 609 LEFT BACKGROUND.

DATE OF PICTURE 1951 SOURCE OF PICTURE LIFE

CLASSIFICATION

CAPTIONED BY Approved For Release 1999/09/20 : CIA-RDP78-05867A000100100025-1 VERIFIED BY

Approved For Release 1999/09/20 : CIA-RDP78-05867A000100100025-1

CIA (PHOTO ACCESSION NO.) 53775

AREA (AMS NO.) 131 L COUNTRY CHINA PROVINCE HONAN PLACE LO-YANG (NR)

GEOGRAPHIC COORDINATES 34°43' N 112°25' E MAP REFERENCE OSS [HONAN-FU]

TITLE LUNG-HAI Railway bridge over Lo River.

DATE OF PICTURE 1950 SOURCE OF PICTURE 'The Railway Workers of China' Dec. 1950

CLASSIFICATION C 25X1A BY p 6 - left center

CAPTIONED BY Appr [redacted] BY RDP78-05867A000100100025-1



Approved For Release 1989/09/20 : CIA-RDP78-05867A000100100025-1

AREA (AMS NO.) 131 L COUNTRY CHINA PROVINCE HONAN PLACE CHENG-CHOU

GEOGRAPHIC COORDINATES 34°45'N 113°40'E MAP REFERENCE OSS (NR)

TITLE PEI-PING-HANKOW Railroad bridge over YELLOW RIVER.

CHENGHSIEN

DATE OF PICTURE 1950 SOURCE OF PICTURE "The Railway Workers of China" Dec. 1950

CLASSIFICATION C CAPTIONED BY Approved [redacted] VERIFIED BY p. b. lower

FORM NO. 60-53 SEP 1948 925/09/20 : CIA-RDP78-05867A000100100025-1

Approved For Release 1999/09/20 : CIA-RDP78-05867A000100100025-1

CIA (PHOTO ACCESSION NO.) 53775

AREA (ANS NO.) 181L COUNTRY CHINA PROVINCE ANHWEI PLACE PANG-FOU

GEOGRAPHIC COORDINATES 32°57'N 117°22'E MAP REFERENCE OSS

TITLE TIENTSIN - Pu-K'ou Railroad bridge over HUAI RIVER, after completion of repairs.

DATE OF PICTURE 1950 SOURCE OF PICTURE "The Railway Workers of China" Dec. 1950

CLASSIFICATION C 25X1A p 7 - upper

CAPTIONED BY Ap [redacted] VERIFIED BY [redacted] 78-05867A000100100025-1

CIA (PHOTO) <i>Approved For Release 1999/09/20 : CIA-RDP78-05867A000100100025-1</i>			
AREA (ANS NO.)	COUNTRY	PROVINCE	PLACE
181L	CHINA	ANHWEI	PANG-FOU
GEOGRAPHIC COORDINATES		MAP REFERENCE	
32°57'N 117°22'E		OSS	
TITLE			
TIENTSIN - Pu-K'ou Railroad bridge over HUAI RIVER in course of reconstruction.			
DATE OF PICTURE		SOURCE OF PICTURE	
1950		"The Railway workers of China" Dec. 1950	
CLASSIFICATION			
①			
CAPTIONED BY		p. 7	
Appr [REDACTED]		78-05867A000100100025-1	
FORM NO. 60-53		SEP 1948	
		GPO 16-62283-1	

Approved For Release 1999/09/20 : CIA-RDP78-05867A000100100025-1

CIA (PHOTO ACCESSION NO.) 53777 LOT NO. C-1135

AREA (AMS NO.) 1L COUNTRY CHINA PROVINCE PLACE

GEOGRAPHIC COORDINATES MAP REFERENCE

TITLE Member of "Service Corps", a group of young men and women who render war service to passengers on Chinese railroads, and whose work is utilized for propaganda among train traveling public.

DATE OF PICTURE 1950 SOURCE OF PICTURE "The Railway Workers of China" p. 50, p 13, upper.

CLASSIFICATION 25X1A CAPTIONED BY A-RDP78-05867A000100100025-1

FORM SEP 1950 REPORT

CIA PHOTO ACCESSION NO. 53778		LOT NO. 11		DATE 1950		REF ID: A000100100025-1	
Approved For Release 1999/09/20 : CIA-RDP78-05867A000100100025-1							
AREA (AMS NO.) 1L	COUNTRY China	PROVINCE	PLACE				
GEOGRAPHIC COORDINATES			MAP REFERENCE				
TITLE Railroad locomotive and crew.							
DATE OF PICTURE 1950		SOURCE OF PICTURE "The Railway Workers of China" see 1950- p. 17 upper left.					
CLASSIFICATION 25X1A							
CAPTIONED BY App		APPROVED BY		DATE 1999/09/20 : CIA-RDP78-05867A000100100025-1			
FORM NO. 60-53 SEP 1948		CAPTION REPORT					

Approved For Release 1999/09/20 : CIA-RDP78-05867A000100100025-1

CIA (PHOTO ACCESION NO.)		LOT NO.	
AREA (AMS NO.)	COUNTRY	PROVINCE	PLACE
14	China		
GEOGRAPHIC COORDINATES		MAP REFERENCE	
TITLE			
Railroad locomotive and crew.			
DATE OF PICTURE		SOURCE OF PICTURE	
1950		"The Railway Workers of China" see 1950	
CLASSIFICATION			
C			
CAPTIONED BY		VERIFIED BY	
Appr		p. 25	
FORM NO. 60-53		2999/09/20 : CIA-RDP78-05867A000100100025-1	
SEP 1948 60-53			
CAPTION REPORT			

CIA (PHOTO) Approved for Release 1999/09/20: CIA-RDP78-05867A000100100025-1

AREA (ANS NO.) 1141L COUNTRY CHINA PROVINCE PORT ARTHUR NAVAL BASE AREA DARIEN

GEOGRAPHIC COORDINATES 38° 55' N 121° 38' E MAP REFERENCE OSS

TITLE women locomotive drivers.

DATE OF PICTURE 1950 SOURCE OF PICTURE "The Railway Workers of China" Dec. 1950 p. 26 upper

CLASSIFICATION C

CAPTION [REDACTED] 25X1A RDP78-05867A000100100025-1

FORM 1 SEP 1946 670 16-45285-1

Approved For Release 1999/09/20 : CIA-RDP78-05867A000100100025-1

CIA (PHOTO ACCESSION NO.) 53781

AREA (AMS NO.) IN COUNTRY CHINA

PROVINCE PLACE

GEOGRAPHIC COORDINATES MAP REFERENCE

TITLE  
Training of cadres for political work among railway workers.

DATE OF PICTURE 1950 SOURCE OF PICTURE "The Railway Workers of China" Dec 1950 - p 31 right center

CLASSIFICATION

CAPTIONED BY Ap [redacted] 1999/09/20 VERIFIED BY CIA-RDP78-05867A000100100025-1

FORM NO. SEP 1948 60- CAPTION REPORT



Approved For Release 1999/09/20 : CIA-RDP78-05867A000100100025-1

CIA PHOTO ACCESSION NO. 33782 LOT NO. 1155 DATE 1950

AREA (AMS NO.) IL COUNTRY CHINA PROVINCE PLACE

GEOGRAPHIC COORDINATES MAP REFERENCE

TITLE USSR advisor giving instruction in engineering to railway workers.

DATE OF PICTURE 1950 SOURCE OF PICTURE "The Railway Workers of China" Dec 1950

CLASSIFICATION CAPTION [REDACTED] VERIFIED BY p 31 - Lumer

FORM NO. SEP 1948 60-53 25X1A 1999/09/20 : CIA-RDP78-05867A000100100025-1

Approved For Release 1999/09/20 : CIA-RDP78-05867A000100100025-1

Next 2 Page(s) In Document Exempt

25X6

Approved For Release 1999/09/20 : CIA-RDP78-05867A000100100025-1