

CIA (PHOTO ACCESSION NO.) **Sanitized - Approved For Release : CIA-RDP78-05867A000100110006-1** LOT NO.

AREA (AMS NO.) **2319M** COUNTY **ITALY** PROVINCE **PIEMONTE** PLACE **TORINO**

GEOGRAPHIC COORDINATES **4503N 0740E** MAP REFERENCE **PIEMONTE**

TITLE **31 ~~SE~~ INTERNATIONAL AUTOMOBILE EXHIBITION, ALFA ROMEO EXHIBIT.**

25X1A

DATE OF PICTURE **SEPT. 19 48** SOURCE OF PICTURE **[REDACTED]**

CLASSIFICATION **[REDACTED]**

CAPTIONED BY **[REDACTED]** VERIFIED BY **[REDACTED]**

FORM NO. **60-53** **Sanitized - Approved For Release : CIA-RDP78-05867A000100110006-1**

CAPTION REPORT

Sanitized - Approved For Release : CIA-RDP78-05867A000100110006-1

CIA (PHOTO ACCESSION NO.) 33670 LOT NO. 13 OCT 51


AREA (AMS NO.) 2319M COUNTRY ITALY PROVINCE PIEMONTE PLACE TORINO

GEOGRAPHIC COORDINATES 4503N 0740E MAP REFERENCE NIS

TITLE

32ND INTERNATIONAL AUTOMOBILE EXHIBITION.

25X1A

DATE OF PICTURE MAY 1950 SOURCE OF PICTURE 

CLASSIFICATION RO CAPTIONED BY [Signature] VERIFIED BY [Signature]

FORM NO. 60-53 Sanitized - Approved For Release : CIA-RDP78-05867A000100110006-1

CAPTION REPORT

CIA (PHOTO ACCESSION NO.)		LOT NO.	
Sanitized - Approved For Release : CIA-RDP78-05867A000100110006-1			
AREA (AMS NO.)	COUNTRY	PROVINCE	PLACE
4419M	ITALY	LAZIO	SANTA LUCIA
GEOGRAPHIC COORDINATES		MAP REFERENCE	
4216N 1309E		MS	
TITLE			
ANGORA TEXTILE PLANT.			
25X1A			
DATE OF PICTURE	SOURCE OF ORIGIN		
MAR. 1950	[REDACTED]		
CLASSIFICATION	VERIFIED BY		
RJ	Sanitized - Approved For Release : CIA-RDP78-05867A000100110006-1		
FORM NO. SEP 1948 60-53	CAPTION REPORT		GPO 1A-63285-1

Sanitized - Approved For Release : CIA-RDP78-05867A000100110006-1

CIA (PHOTO ACCESSION NO.)		LOT NO.	
91L		TAIWAN	
AREA (AMS NO.)	COUNTRY	PROVINCE	PLACE
2 202N	12043E		KOSHUN (MPS)
GEOGRAPHIC COORDINATES		MAP REFERENCE	
		USAF - A/F LISTING APRIL 1949	
TITLE			
CHINESE AIR FORCE OFFICER CADET SCHOOL. INSCRIPTION			
ON BUILDING: "NEVER FORGET CHIENCHIAO CHIENCHIAO."			
(CHIENCHIAO WAS THE FIRST AIR FORCE SCHOOL NEAR NANKING.)			
25X1A			
DATE OF PICTURE		SOURCE	
APRIL 1950		[REDACTED]	
CLASSIFICATION			
RQ			
CAPTIONED BY		VERIFIED BY	
[REDACTED]		[REDACTED]	
FORM NO. 60-55		Sanitized - Approved For Release : CIA-RDP78-05867A000100110006-1	
SEP 1948			
CAPTION REPORT			

Sanitized Approved For Release : CIA-RDP78-05867A000100110006-1

CIA (PHOTO ACCESSION NO.) ⁵⁹⁶²³ LOT NO

AREA (AMS NO.) 916 COUNTRY TAIWAN PROVINCE PLACE ~~TAIPEI~~

GEOGRAPHIC COORDINATES 2202N 12043E MAP REFERENCE USAF-A/F LISTING APRIL 1949 KOSHUN (MS)

TITLE CHINESE AIR FORCE OFFICER CADET SCHOOL CADETS CLUB

DATE OF PICTURE APRIL 1950 SOURCE OF PICTURE 25X1A

CLASSIFICATION R8 CAPTIONED BY VERIFIED BY


FORM NO. 60-53 Sanitized Approved For Release : CIA-RDP78-05867A000100110006-1

CAPTION REPORT

CIA (PHOTO) ACCESSION NO. 53824		LOT NO. C-128	DATE
Sanitized - Approved For Release : CIA-RDP78-03867A000100110006-1			
AREA NAME NO. 147P	COUNTRY EGYPT	PROVINCE SINAI	PLACE WADI EL FIRAN
GEOGRAPHIC COORDINATES APP. 2815N 3300E		MAP REFERENCE C	
TITLE STANDARD OIL COMPANY OF EGYPT OIL WELL.			
25X1A			
DATE OF PICTURE FEB. 1949	SOURCE OF PICTURE [REDACTED]		
CLASSIFICATION			
CAPTIONED BY Rg		VERIFIED BY [REDACTED]	
FORM NO. 80-5 SEP 1948			
Sanitized - Approved For Release : CIA-RDP78-05867A000100110006-1 CAPTION REPORT			

CIA PHOTO ACCESSION NO. 54825	LOT NO. 176	DATE 3-8-88
Sanitized - Approved For Release : CIA-RDP78-05867A000100110006-1		
AREA NAME NO. 127P	COUNTRY EGYPT	PROVINCE CAIRO GOVERNORATE
		PLACE CAIRO
GEOGRAPHIC COORDINATES 3002N 3119E		MAP REFERENCE C
TITLE TEACHER'S COLLEGE STUDENTS AT THE NATIONAL SPORTING CLUB FIELD ON GEZIRA ISLAND.		
DATE OF PICTURE MAY 1949	SOURCE OF PICTURE [REDACTED]	25X1A
CLASSIFICATION R		
CAPTIONED BY [REDACTED]	VERIFIED BY [REDACTED]	
Sanitized - Approved For Release : CIA-RDP78-05867A000100110006-1		
FORM NO. 60-53 SEP 1948		
CAPTION REPORT		

CIA (PHOTO ACCESSION NO.)		LOT NO.	DATE
Sanitized - Approved For Release : CIA-RDP78-05867A000100110006-1 53626			
AREA (AMS NO.)	COUNTRY	PROVINCE	PLACE
127P	EGYPT	CAIRO GOVERNORATE	CAIRO
GEOGRAPHIC COORDINATES		MAP REFERENCE	
3002N 3113E		C	
TITLE			
APARTMENT BUILDING			
25X1A			
DATE OF PICTURE	SOURCE OF PICTURE		
FEB. 1950	[REDACTED]		
CLASSIFICATION			
R _g			
CAPTIONED BY		VERIFIED BY	
[Signature]		[Signature]	
Sanitized - Approved For Release : CIA-RDP78-05867A000100110006-1 FORM NO. 60-55 SEP 1948			
CAPTION REPORT			

CIA PHOTO ACCESSION NO. <u>59627</u>		LOT NO. <u>C 128</u>		DATE	
Sanitized - Approved For Release : CIA-RDP78-05867A000100110006-1					
AREA NAME NO. <u>127P</u>	COUNTRY <u>EGYPT</u>	PROVINCE <u>CAIRO GOVERNORATE</u>	PLACE <u>CAIRO</u>		
GEOGRAPHIC COORDINATES		MAP REFERENCE			
<u>3002N 313E</u>		<u>C</u>			
TITLE					
<u>APARTMENT BUILDINGS.</u>					
25X1A					
DATE OF PICTURE <u>FEB. 1950</u>		SOURCE OF PICTURE 			
CLASSIFICATION <u>Rg</u>					
CAPTIONED BY <u>[Signature]</u>			VERIFIED BY <u>[Signature]</u>		
Sanitized - Approved For Release : CIA-RDP78-05867A000100110006-1					
FORM NO. 80-53 SEP 1949					
CAPTION REPORT					

CIA PHOTO ACCESSION NO. 1 50628		LOT NO. C 178	DATE
Sanitized - Approved For Release : CIA-RDP78-05867A000100110006-1			
AREA NAME NO. 127P	COUNTRY EGYPT	PROVINCE CAIRO GOVERNORATE	PLACE CAIRO
GEOGRAPHIC COORDINATES 3002N 3113E		MAP REFERENCE C C	
TITLE ADULT WOMEN EDUCATION AT THE UNION OF BENT EL-NIL (DAUGHTERS OF THE NILA) SCHOOL.			
25X1A			
DATE OF PICTURE MAR. 1950	SOURCE OF PICTURE [REDACTED]		
CLASSIFICATION R			
CAPTIONED BY [Signature]		VERIFIED BY [Signature]	
FORM NO. 60-55 SEP 1948			
Sanitized - Approved For Release : CIA-RDP78-05867A000100110006-1			
CAPTION REPORT			

CIA (PHOTO ACCESSION NO.)		LOT NO.	DATE
Sanitized - Approved For Release		C 178	13 Dec 51
AREA (AWS NO.)	COUNTRY	PROVINCE	PLACE
7P	EGYPT		
GEOGRAPHIC COORDINATES		MAP REFERENCE	
TITLE			
CAMEL CORPS TROOPS			
25X1A			
DATE OF PICTURE	SOURCE OF PICTURE		
1950	[REDACTED]		
CLASSIFICATION			
CAPTIONED BY		VERIFIED BY	
[Signature]		[Signature]	
FORM NO. 60-55 SEP 1948		Sanitized - Approved For Release - CIA-RDP78-05867A000100110006-1 CAPTION REPORT	

CIA (PHOTO ACCESSION NO.)		LOT NO.	DATE
59630		C 178	
Sanitized - Approved For Release : CIA-RDP78-05867A000100110006-1			
AREA (AMS NO.)	COUNTRY	PROVINCE	PLACE
380M	YUGOSLAVIA	BOSNA I HERCEGOVINA	JABLANICA
GEOGRAPHIC COORDINATES		MAP REFERENCE	
4339N 1745E		C	
TITLE			
25X1A			
DATE OF PICTURE	SOURCE OF REFERENCE		
	[REDACTED]		
CLASSIFICATION			
CAPTIONED BY		VERIFIED BY	
Rg		Rg	
FORM NO. 80-55 SEP 104A			
Sanitized - Approved For Release : CIA-RDP78-05867A000100110006-1			
CAPTION REPORT			

CIA (PHOTO ACCESSION NO.)		LOT NO.		DATE	
Sanitized - Approved For Release : CIA-RDP78-05867A000100110006-1					
AREA (AMS NO.)	COUNTRY	PROVINCE	PLACE		
480M	YUGOSLAVIA	SABICJA	BELGRADE		
GEOGRAPHIC COORDINATES		MAP REFERENCE			
4450N 2030E		NIS			
TITLE					
25X1A					
DATE OF PICTURE		SOURCE OF PICTURE			
1950		[REDACTED]			
CLASSIFICATION					
R					
CAPTIONED BY		VERIFIED BY			
[Signature]		[Signature]			
Sanitized - Approved For Release : CIA-RDP78-05867A000100110006-1					
FORM NO. 60-53 SEP 1948					
CAPTION REPORT					

CIA (PHOTO ACCESSION NO.)		LOT NO.	DATE
59632		C-128	20/5/50
Sanitized - Approved For Release : CIA-RDP78-05867A000100110006-1			
AREA (TIME NO.)	COUNTRY	PROVINCE	PLACE
380M	YUGOSLAVIA	BOSNA I HERCEGOVINA	SARAJEVO
GEOGRAPHIC COORDINATES		MAP REFERENCE	
4350N 1825E		C	
TITLE			
WOMEN LABORERS ON A PASTEURIZING PLANT CONSTRUCTION PROJECT.			
25X1A			
DATE OF PICTURE	SOURCE OF PICTURE		
1950	[REDACTED]		
CLASSIFICATION			
RQ			
CAPTIONED BY		VERIFIED BY	
[Signature]		[Signature]	
FORM NO. 80. SEP 1948			
Sanitized - Approved For Release : CIA-RDP78-05867A000100110006-1			
CAPTION REPORT			

CIA PHOTO ACCESSION NO. 58533		LOT NO. C-178		DATE
Sanitized - Approved For Release : CIA-RDP78-05867A000100110006-1				
AREA TANC NO. 28017	COUNTRY YUGOSLAVIA	PROVINCE HRVATSKA	PLACE RIJEKA	
GEOGRAPHIC COORDINATES 45 21N 14 24E		MAP REFERENCE C		
TITLE				
<p>THE FORMER "ROMSA" OIL REFINERY. PREWAR STATISTICS; YEARLY PRODUCTION OF 150,000 TONS AND AN AREA OF 250,000 SQUARE METERS.</p>				
25X1A				
DATE OF PICTURE PREWAR	SOURCE OF PICTURE			
CLASSIFICATION R				
CAPTIONED BY R				VERIFIED BY
Sanitized - Approved For Release : CIA-RDP78-05867A000100110006-1				
FORM NO. 80.57 SEP 1948				
CAPTION REPORT				

CIA I PHOTO ACCESSION NO. 53834	LOT NO. C-178	DATE 13/05/67
Sanitized - Approved For Release : CIA-RDP78-05867A000100110006-1		
AREA (AMS NO.) 580M	COUNTRY YUGOSLAVIA	PROVINCE CRNA GORA
GEOGRAPHIC COORDINATES 4217N 1851E		PLACE BUDVA (HR)
TITLE BUDVA-CETINJE ROAD.		MAP REFERENCE C
25X1A		
DATE OF PICTURE 1950	SOURCE OF PICTURE [REDACTED]	
CLASSIFICATION Rg		
CAPTIONED BY Rg	VERIFIED BY [REDACTED]	
Sanitized - Approved For Release : CIA-RDP78-05867A000100110006-1		
FORM NO. 60-53 SEP 1948	CAPTION REPORT	

25X6

Sanitized - Approved For Release : CIA-RDP78-05867A000100110006-1

Next 8 Page(s) In Document Exempt

Sanitized - Approved For Release : CIA-RDP78-05867A000100110006-1

CIA (PHOTO ACCESSION NO.) **7544** LOT NO. DATE
Sanitized - Approved For Release : CIA-RDP78-05867A000100110006-1

AREA (AMS NO.) **426M** COUNTRY **FRANCE** PROVINCE **MANCHE** PLACE **ST. LO**

GEOGRAPHIC COORDINATES **4907N 0105W** MAP REFERENCE **NIS**

TITLE **New apartment buildings (right)**

CHAMP DE MARS. ↓ RECONSTRUCTED HOLY CROSS CHURCH (ARROW).

25X1A

DATE OF PICTURE **1949** SOURCE OF PICTURE 

CLASSIFICATION **R**
CAPTIONED BY **R** VERIFIED BY **R**

Sanitized - Approved For Release : CIA-RDP78-05867A000100110006-1

CIA (PHOTO ACCESSION NO.)		LOT NO.		DATE	
54645		C-178		1949	
Sanitized - Approved For Release : CIA-RDP78-05867A000100110006-1					
AREA NAME NO.	COUNTRY	PROVINCE	PLACE		
426M	FRANCE	MANCHE	St. Lo		
GEOGRAPHIC COORDINATES		MAP REFERENCE			
4907N 0105W		NIS			
TITLE					
Reconstruction.					
25X1A					
DATE OF PICTURE		SOURCE OF PICTURE			
1949		[REDACTED]			
CLASSIFICATION					
R8					
CAPTIONED BY			VERIFIED BY		
[REDACTED]			[REDACTED]		
Sanitized - Approved For Release : CIA-RDP78-05867A000100110006-1					
FORM NO. 60-53 SEP 1948					
CAPTION REPORT					

CIA (PHOTO ACCESSION NO.):		LOT NO.	DATE
Sanitized - Approved For Release : CIA-RDP78-05867A000100110006-1			
AREA (AMS NO.):	COUNTRY	PROVINCE	PLACE
426M	FRANCE	MANCHE	ST. LO
GEOGRAPHIC COORDINATES		MAP REFERENCE	
4907N 0105W		MS	
TITLE			
BOMB-DAMAGED CHURCH OF NOTRE DAME.			
25X1A			
DATE OF PICTURE	SOURCE OF PICTURE		
1949	[REDACTED]		
CLASSIFICATION			
RG			
CAPTIONED BY		VERIFIED BY	
[REDACTED]		[REDACTED]	
Sanitized - Approved For Release : CIA-RDP78-05867A000100110006-1			
FORM NO. 60-53 SEP 1948			
CAPTION REPORT			

CIA PHOTO ACCESSION NO. 53547		LOT NO. C-178	DATE
Sanitized - Approved For Release : CIA-RDP78-05867A000100110006-1			
AREA (AMS NO.) 426M	COUNTRY FRANCE	PROVINCE MANCHE	PLACE St. Lo
GEOGRAPHIC COORDINATES 4907N 0105W		MAP REFERENCE N.S	
TITLE			
CHURCH OF NOTRE DAME (ARROW).			
25X1A			
DATE OF PICTURE 1950	SOURCE OF PICTURE		
CLASSIFICATION R8			
CAPTIONED BY		VERIFIED BY	
Sanitized - Approved For Release : CIA-RDP78-05867A000100110006-1			
FORM NO. 60-53 SEP 1948			
CAPTION REPORT			

Sanitized - Approved For Release : CIA-RDP78-05867A000100110006-1

CIA (PHOTO ACCESSION NO.)		LOT NO.	
1176M		FRANCE	
AREA (AMS NO.)		PROVINCE	PLACE
GEOGRAPHIC COORDINATES		BOUCHES DU RHONE MARSEILLE	
4318N 0525E		MAP REFERENCE	
TITLE		NIS	
CATHEDRAL OF MARSEILLE.			
25X1A			
DATE OF PICTURE		SOURCE	
1949		[REDACTED]	
CLASSIFICATION			
R			
CAPTIONED BY		VERIFIED BY	
[REDACTED]		[REDACTED]	
FORM NO. SEP 1948 60-53		CAPTION REPORT	

Sanitized - Approved For Release : CIA-RDP78-05867A000100110006-1

CIA (PHOTO ACCESSION NO.)			LOT NO.		STATE	
Sanitized - Approved For Release : CIA-RDP78-05867A000100110006-1						
AREA (AMS NO.)	COUNTRY	PROVINCE	PLACE			
1176M	FRANCE	BOUCHES DU RHONE	MARSEILLE			
GEOGRAPHIC COORDINATES			MAP REFERENCE			
4318N 0525E			NIS			
TITLE						
25X1A						
DATE OF PICTURE		SOURCE OF PICTURE				
1949		[REDACTED]				
CLASSIFICATION						
R						
CAPTIONED BY			VERIFIED BY			
[REDACTED]			[REDACTED]			
Sanitized - Approved For Release : CIA-RDP78-05867A000100110006-1						
FORM NO. 80-53 SEP 1948						
CAPTION REPORT						

CIA PHOTO ACCESSION NO. 5850		LOT NO. 128		DATE	
Sanitized - Approved For Release : CIA-RDP78-05867A000100110006-1					
AREA NAME NO. 1126M	COUNTRY FRANCE	PROVINCE BOUCHES DU RHONE	PLACE MARSEILLE		
GEOGRAPHIC COORDINATES 4318N 0525E		MAP REFERENCE MS			
TITLE					
WAREHOUSE UNDER CONSTRUCTION.					
25X1A					
DATE OF PICTURE 1949	SUBJECT [REDACTED]				
CLASSIFICATION R					
CAPTIONED BY			VERIFIED BY		
Sanitized - Approved For Release : CIA-RDP78-05867A000100110006-1					
FORM NO. 60-53 SEP 1948		CAPTION REPORT			

CIA PHOTO ACCESSION NO. 1 50651	LOT NO. C 128	DATE
Sanitized - Approved For Release : CIA-RDP78-05867A000100110006-1		
AREA (AMS NO.) 1176M	COUNTRY FRANCE	PROVINCE BOUCHES DU RHONE
GEOGRAPHIC COORDINATES 4918N 0525E		PLACE MARSEILLE
TITLE		MAP REFERENCE N15
UNREPAIRED ROTARY BRIDGE FOREGROUND. WELLMAN CRANE BEING ASSEMBLED (ARROW).		
25X1A		
DATE OF PICTURE 1949	SOURCE OF PICTURE [REDACTED]	
CLASSIFICATION R		
CAPTIONED BY [Signature]	VERIFIED BY [Signature]	
FORM NO. 60-53 SEP 1948		
Sanitized - Approved For Release : CIA-RDP78-05867A000100110006-1		
CAPTION REPORT		

CIA (PHOTO ACCESSION NO.) 59852		LOT NO.		DATE	
Sanitized - Approved For Release : CIA-RDP78-05867A000100110006-1					
AREA NAME NO.	1126M	COUNTRY	FRANCE	PROVINCE	BOUCHES DU RHONE
GEOGRAPHIC COORDINATES			PLACE		
4318 N 0525 E			MARSEILLE		
TITLE			MAP REFERENCE		
			N/S		
WELLMAN CRANE. LINER "PASTEUR" BACKGROUND.					
25X1A					
DATE OF PICTURE		SOURCE OF ACQUISITION			
1949		[REDACTED]			
CLASSIFICATION					
R					
CAPTIONED BY			VERIFIED BY		
[REDACTED]			[REDACTED]		
Sanitized - Approved For Release : CIA-RDP78-05867A000100110006-1					
FORM NO. 60-53 SEP 1948					
CAPTION REPORT					

CIA (PHOTO ACCESSION NO.)		LOT NO.	DATE
53653		C-178	
Sanitized - Approved For Release : CIA-RDP78-05867A000100110006-1			
AREA (AMS NO.)	COUNTRY	PROVINCE	CITY
1176M	FRANCE	BOUCHES DU RHONE	MARSEILLE
GEOGRAPHIC COORDINATES		MAP REFERENCE	
4318N 0525E		NIS	
TITLE			
PREPARING FLOTATION DRUM TO RAISE SUNKEN SHIPS IN HARBOR.			
25X1A			
DATE OF PICTURE	SOURCE		
1949	[REDACTED]		
CLASSIFICATION			
CAPTIONED BY		VERIFIED BY	
R. J.		[REDACTED]	
FORM NO. 80-53 SEP 1948			
Sanitized - Approved For Release : CIA-RDP78-05867A000100110006-1			
CAPTION REPORT			

CIA (PHOTO ACCESSION NO.) **Sanitized - Approved For Release** LOT NO. **CIA-RDP78-05867A000100110006-1** DATE

AREA (AMS NO.) **1436M** COUNTRY **FRANCE** PROVINCE **HAUTE-GARONNE** PLACE **TOULOUSE**

GEOGRAPHIC COORDINATES **4335N 0125E** MAP REFERENCE **N13**

TITLE

S.E. 2010- ARMAGNAC AIRCRAFT. DATA: 4-³⁵⁰⁰ H.P. ENGINES. CRUISING SPEED 250 MPH. ~~90~~ - PASSENGER CAPACITY. 90

25X1A

DATE OF PICTURE **1949** SOL 

CLASSIFICATION **Rg**

CAPTIONED BY **Sanitized - Approved For Release** VERIFIED BY **CIA-RDP78-05867A000100110006-1**

Sanitized - Approved For Release : CIA-RDP78-05867A000100110006-1

CIA (PHOTO ACCESSION NO.) 546M LOT NO. 30CT51

AREA (AMS NO.) 546M COUNTRY FRANCE PROVINCE SEINE PLACE PARIS

GEOGRAPHIC COORDINATES 4852N 0220E MAP REFERENCE C

TITLE

PARIS - STRASBOURG EXPRESS. The lightweight
aluminum and steel cars ride on concave
pneumatic tire treads.

25X1A

DATE OF PICTURE 1949 SOURCE OF PICTURE 

CLASSIFICATION R

CAPTIONED BY [Signature] VERIFIED BY [Signature]

FORM NO. SEP 1948 60-53 Sanitized - Approved For Release : CIA-RDP78-05867A000100110006-1

CAPTION REPORT

Sanitized - Approved For Release : CIA-RDP78-05867A000100110006-1

CIA (PHOTO ACCESSION NO.) LOT NO.

AREA (AMS NO.) 546M COUNTRY FRANCE PROVINCE SEINE PLACE PARIS

GEOGRAPHIC COORDINATES 4852N 0220E MAP REFERENCE C

TITLE

"LOE" ATOMIC FURNACE.

25X1A

DATE OF PICTURE Dec. 1948

CLASSIFICATION Rg

CAPTIONED BY VERIFIED BY Sanitized - Approved For Release : CIA-RDP78-05867A000100110006-1

FORM NO. SEP 1948 60-53

CAPTION REPORT

CIA (PHOTO ACCESSION NO.) **265-7** LOT NO. **Sanitized - Approved For Release : CIA-RDP78-05867A000100110006-1**

AREA (AMS NO.) **546M** COUNTRY **FRANCE** PROVINCE **SEINE** PLACE **PARIS**

GEOGRAPHIC COORDINATES **4852N 0220E** MAP REFERENCE **C**

TITLE **BAR ON THE PARIS-STRAZBOURG EXPRESS.**

DATE OF PICTURE **1949** SOURCE **25X1A**

CLASSIFICATION **R** CAPTIONED BY **RJ** VERIFIED BY

FORM NO. **60-53** **Sanitized - Approved For Release : CIA-RDP78-05867A000100110006-1**

CIA (PHOTO ACCESSION NO.)		LOT NO.		REF.	
Sanitized - Approved For Release : CIA-RDP78-05867A000100110006-1					
AREA (ANS NO.)	COUNTRY	PROVINCE	PLACE		
546M	FRANCE	SEINE	PARIS		
GEOGRAPHIC COORDINATES		MAP REFERENCE			
4852N 0220E		C			
TITLE					
2 ND AGRICULTURAL EQUIPMENT EXHIBITION. 18-TON					
TRACTOR - BULL DOZER.					
25X1A					
DATE OF PICTURE					
1950					
CLASSIFICATION					
Rg					
CAPTIONED BY	VERIFIED BY				
Sanitized - Approved For Release : CIA-RDP78-05867A000100110006-1					
FORM NO. 60-53	CAPTION REPORT				GPO 16-42288-1

CIA (PHOTO ACCESSION NO.) 1059 LOT NO. Sanitized - Approved For Release : CIA-RDP78-05867A000100110006-1

AREA (AMS NO.) 546M COUNTRY FRANCE PROVINCE SEINE PLACE PARIS

GEOGRAPHIC COORDINATES 4852N 0220E MAP REFERENCE C

TITLE

36TH INTERNATIONAL AUTOMOBILE EXPOSITION AT THE GRAND EXHIBITION HALL.

25X1A

DATE OF PICTURE 1949

CLASSIFICATION Rg CAPTIONED BY

Sanitized - Approved For Release : CIA-RDP78-05867A000100110006-1

CIA (PHOTO ACCESSION NO.)		LOT NO.	
Sanitized - Approved For Release : CIA-RDP78-05867A000100110006-1			
AREA (ANS NO.)	COUNTRY	PROVINCE	PLACE
546M	FRANCE	SEINE	PARIS
GEOGRAPHIC COORDINATES		MAP REFERENCE	
4852N 0220E		C	
TITLE			
SECOND-CLASS CAR OF THE PARIS-STRASBOURG EXPRESS.			
25X1A			
DATE OF PICTURE	SOURCE OF PICTURE		
1949	[REDACTED]		
CLASSIFICATION			
Rg			
CAPTIONED BY		VERIFIED BY	
Sanitized - Approved For Release : CIA-RDP78-05867A000100110006-1		[REDACTED]	
FORM NO. SEP 1946	60-53		CAPTION REPORT
			GPO 1A-43245-1

Sanitized - Approved For Release : CIA-RDP78-05867A000100110006-1

CIA (PHOTO ACCESSION NO.) LOT NO.

AREA (AMS NO.) 546M COUNTRY FRANCE PROVINCE SEINE PLACE PARIS

GEOGRAPHIC COORDINATES 4852N 0220E MAP REFERENCE C

TITLE

37TH INTERNATIONAL AUTOMOBILE EXHIBITION.
THE GREGOIRE - HOTCHKISS AUTOMOBILE.

25X1A

DATE OF PICTURE 1950 SOURCE OF PICTURE [REDACTED]

CLASSIFICATION CAPTIONED BY [Signature] VERIFIED BY

Sanitized - Approved For Release : CIA-RDP78-05867A000100110006-1

Sanitized - Approved For Release : CIA-RDP78-05867A000100110006-1

53502 197 78 93 OCT 73

AREA (AMS NO.) 546M COUNTRY FRANCE PROVINCE SEINE PLACE PARIS

GEOGRAPHIC COORDINATES 4852N 0220E MAP REFERENCE C

TITLE

37th INTERNATIONAL AUTOMOBILE EXPOSITION. ROLUX AUTO.

25X1A

DATE OF PICTURE 1950 SOURCE OF PICTURE [REDACTED]

CLASSIFICATION R CAPTIONED BY Sanitized - Approved For Release : CIA-RDP78-05867A000100110006-1

VERIFIED BY

CIA (PHOTO ACCESSION NO.)		LOT NO.	
59663			
Sanitized - Approved For Release : CIA-RDP78-05867A000100110006-1			
AREA (ANS NO.)	FRANCE	PROVINCE	13 OCT 51
GEOGRAPHIC COORDINATES	4852N 0220E	SEINE	PARIS
TITLE	"HAM" FAIR reopening		
DATE OF PICTURE	1949	25X1A	
CLASSIFICATION	[REDACTED]		
CAPTIONED BY	Rg		
FORM NO. SEP 1948	60-53	VERIFIED BY	1949
Sanitized - Approved For Release : CIA-RDP78-05867A000100110006-1			
CAPTION REPORT			

Sanitized / Approved For Release : CIA-RDP78-05867A000100110006-1

AREA (AMS NO.)	53664	LOT NO.	
GEOGRAPHIC COORDINATES	4852N	0220E	
TITLE	COMMUNIST NEWSPAPERS "CE SOIR" AND "L'HUMANITE" OFFICE BUILDING.		
DATE OF PICTURE	1949		
CLASSIFICATION			

25X1A

Sanitized / Approved For Release : CIA-RDP78-05867A000100110006-1

AREA (AMS NO.)	53664	LOT NO.	
GEOGRAPHIC COORDINATES	4852N	0220E	
TITLE	COMMUNIST NEWSPAPERS "CE SOIR" AND "L'HUMANITE" OFFICE BUILDING.		
DATE OF PICTURE	1949		
CLASSIFICATION			

CIA (PHOTO ACC) Sanitized - Approved For Release		LOT NO. 128	DATE 19 DEC 51	C
AREA (AMS NO.) 39666	COUNTRY GREECE	PROVINCE ATTIKI	CIA-RDP78-05867A000100110006-1	
GEOGRAPHIC COORDINATES 3758N 2343E		MAP REFERENCE C		
TITLE STUDENT DEMONSTRATION IN FRONT OF THE UNITED STATES EMBASSY FOR THE US TO BRING PRESSURE ON BRITAIN FOR THE RETURN OF CYPRUS TO GREECE				
DATE OF PICTURE 1950	SOURCE OF PICTURE 25X1A			
CLASSIFICATION Rg	VERIFIED BY [Signature]			
CAPTIONED BY Sanitized - Approved For Release		CAPTION REF ID CIA-RDP78-05867A000100110006-1		
FORM NO. 60-53 SEP 1948				

CIA (PHOTO ACCESSION NO.)		LOT NO.	DATE
Sanitized - Approved For Release : CIA-RDP78-05867A000100110006-1			
AREA (ANS NO.)	COUNTRY	PROVINCE	PLACE
7350M	GREECE	ATTIKI	ATHENS
GEOGRAPHIC COORDINATES		MAP REFERENCE	
3758N 2343E		E	
TITLE			
POLITICAL POSTERS.			
25X1A			
DATE OF PICTURE	SOURCE OF PICTURE		
FEB. 1950	[REDACTED]		
CLASSIFICATION			
R			
CAPTIONED BY		VERIFIED BY	
[REDACTED]		[REDACTED]	
Sanitized - Approved For Release : CIA-RDP78-05867A000100110006-1			
FORM NO.	CAPTION REPORT		
SEP 1948 60-53			

Sanitized - Approved For Release : CIA-RDP78-05867A000100110006-1

CIA (PHOTO) 53658

AREA (FMS NO.) 7350M | COUNTRY GREECE | PROVINCE ATTIKI | PLACE ATHENS

GEOGRAPHIC COORDINATES 3758N 2343E | MAP REFERENCE

TITLE

OPEN-AIR MARKET.

25X1A

DATE OF PICTURE 1947 | SOURCE [REDACTED]

CLASSIFICATION R

CAPTIONED BY [REDACTED] | VERIFIED BY [REDACTED]

Sanitized - Approved For Release : CIA-RDP78-05867A000100110006-1

CIA (PHOTO ACCESSION NO.)

59669

LOT NO.

AREA IAMS

Sanitized - Approved For Release : CIA-RDP78-05867A000100110006-1

73504

GREECE

PROVINCE

ATTIKI

PLACE

PIRAEUS

GEOGRAPHIC COORDINATES

3757N 2338E

MAP REFERENCE

C

TITLE

GRAIN UNLOADING TOWERS.

DATE OF PICTURE

1950

25X1A

SOURCE NO.



CLASSIFICATION

CAPTIONED BY

[Handwritten signature]

VERIFIED BY

FORM NO. SEP 1948

60-Sanitized - Approved For Release : CIA-RDP78-05867A000100110006-1

CAPTION REPORT

CIA (PHOTO ACCESSION NO.)		LOT NO.	
Sanitized - Approved For Release : CIA-RDP78-05867A000100110006-1			
AREA (AMS NO.)	COUNTRY	PROVINCE	PLACE
8250M	GREECE	IOANNINA	IOANNINA
GEOGRAPHIC COORDINATES		MAP REFERENCE	
3938N 2053E		c	
TITLE			
LOOM AT REFUGEE CAMP			
25X1A			
DATE OF PICTURE	SOURCE OF PICTURE		
1948	[REDACTED]		
CLASSIFICATION			
[REDACTED]			
CAPTIONED BY	VERIFIED BY		
[REDACTED]	[REDACTED]		
Sanitized - Approved For Release : CIA-RDP78-05867A000100110006-1			
FORM NO. SFP 1948	60-53		CAPTION REPORT
			WFO 10 03281-1

CIA (PHOTO ACQUISITION NO.) **Sanitized - Approved For Release : CIA-RDP78-05867A000100110006-1** LOT NO. DATE

AREA (AMS NO.) **8250M** COUNTRY **GREECE** PROVINCE **IOANNINA** PLACE **IOANNINA**

GEOGRAPHIC COORDINATES **3938N 2053E** MAP REFERENCE **c**

TITLE

REFUGEE SETTLEMENT IN THE JEWISH CEMETERY

25X1A

DATE OF PICTURE **1948** SOURCE OF PICTURE 

CLASSIFICATION **R** CAPTIONED BY **R** VERIFIED BY **L**

Sanitized - Approved For Release : CIA-RDP78-05867A000100110006-1

Sanitized - Approved For Release : CIA-RDP78-05867A000100110006-1

AREA (AMS NO.) 8250M | COUNTRY GREECE | PROVINCE IOANNINA | PLACE IOANNINA

GEOGRAPHIC COORDINATES 3938N 2053E | MAP REFERENCE

TITLE


REFUGEE SETTLEMENT IN THE JEWISH CEMETERY.
Ditch is only form of sanitation

25X1A

DATE OF PICTURE 1948 | SOURCE OF PICTURE

CLASSIFICATION R

CAPTIONED BY Sanitized - Approved For Release : CIA-RDP78-05867A000100110006-1 | VERIFIED BY

CIA (PHOTO ACCESSION NO.) 54873				LOT NO. C-178				Sanitized - Approved For Release : CIA-RDP78-05867A000100110006-1			
AREA (ANS NO.) 741K		COUNTRY TURKEY		PROVINCE ANKARA		PLACE ANKARA					
GEOGRAPHIC COORDINATES 39 52N 32 56E				MAP REFERENCE c							
TITLE CADRE AT THE TURKISH WAR COLLEGE.											
25X1A											
DATE OF PICTURE 1950				SOURCE OF PICTURE 							
CLASSIFICATION P2											
CAPTIONED BY P2						VERIFIED BY					
Sanitized - Approved For Release : CIA-RDP78-05867A000100110006-1											
FORM NO. 60-53 SEP 1948				CAPTION REPORT							

Sanitized - Approved For Release : CIA-RDP78-05867A000100110006-1

CIA (PHOTO ACCESSION NO.)		LOT NO.	
Sanitized - Approved For Release : CIA-RDP78-05867A000100110006-1			
AREA (AMS NO.)	COUNTRY	PROVINCE	PLACE
821M	FINLAND	UUSIMAA	HELSINKI
GEOGRAPHIC COORDINATES		MAP REFERENCE	
6010N 2458E		C	
TITLE			
COMMUNIST PARTY RALLY HONORING TWO PARTY MEMBERS KILLED IN A DEMONSTRATION IN HELSINKI			
25X1A			
DATE OF PICTURE	SOURCE OF PICTURE		
1949	[REDACTED]		
CLASSIFICATION			
[REDACTED]			
CAPTIONED BY		VERIFIED BY	
[REDACTED]		[REDACTED]	
Sanitized - Approved For Release : CIA-RDP78-05867A000100110006-1			
FORM NO. 60-53		SEP 1948	
CAPTION REPORT			

Sanitized - Approved For Release : CIA-RDP78-05867A000100110006-1

CIA (PHOTO ACCESSION NO.) LOT NO.

AREA (AMS NO.) 621M COUNTRY FINLAND PROVINCE UUSIMAA PLACE HELSINKI

GEOGRAPHIC COORDINATES 6010N 2458E MAP REFERENCE C

TITLE

SOVIET IL-12 AT THE HELSINKI AIRPORT.

25X1A

DATE OF PICTURE 1950 SOURCE OF PICTURE [REDACTED]

CLASSIFICATION

CAPTIONED BY [REDACTED] VERIFIED BY [REDACTED]

Sanitized - Approved For Release : CIA-RDP78-05867A000100110006-1

Sanitized - Approved For Release : CIA-RDP78-05867A000100110006-1

CIA (PHOTO ACCESSION NO.) LOT NO.

AREA (AMS NO.) 60 COUNTRY ITALIAN SOMALILAND PROVINCE PLACE MOGADISCIO

GEOGRAPHIC COORDINATES 0204N 4522E MAP REFERENCE C

TITLE

ITALIAN ARMY TROOPS ENTERING CITY. ITALY WILL TAKE OVER THE ADMINISTRATION OF HER EX-COLONY UNDER A UNITED NATIONS TRUSTESHIP.

25X1A

DATE OF PICTURE 1950 SOURCE OF PICTURE

CLASSIFICATION R CAPTIONED BY VERIFIED BY

Sanitized - Approved For Release : CIA-RDP78-05867A000100110006-1

FORM NO. 60-53 SEP 1948 CAPTION REPORT GPO 16-62265-1

Sanitized - Approved For Release : CIA-RDP78-05867A000100110006-1

CIA (PHOTO ACCESSION NO.) LOT NO. DATE

AREA (AMS NO.) 127M COUNTRY CZECHOSLOVAKIA PROVINCE BOHEMIA PLACE PRAGUE

GEOGRAPHIC COORDINATES 5005N 1428E MAP REFERENCE C

TITLE

CURRENCY AND JEWELS REPORTEDLY HIDDEN IN VARIOUS MONASTERIES EXHIBITED AT THE TRIAL OF TEN CATHOLIC CLERGYMEN FOR TREASON.

25X1A

DATE OF PICTURE 1950 SOURCE OF PICTURE [REDACTED]

CLASSIFICATION R CAPTIONED BY VERIFIED BY

Sanitized - Approved For Release : CIA-RDP78-05867A000100110006-1

Sanitized & Approved For Release : CIA-RDP78-05867A000100110006-1

CIA (PHOTO ACCESSION NO.)		LOT NO.	
AREA (AMS NO.)	COUNTRY	PROVINCE	PLACE
127M	CZECHOSLOVAKIA	BOHEMIA	PRAGUE
GEOGRAPHIC COORDINATES		MAP REFERENCE	
5005N 1428E		E	
TITLE			
PRAGUE STATE COURT TRIAL OF REV. JAN BLESIK OF THE REDEMPTORIST MONASTERY FOR TREASON.			
25X1A			
DATE OF PICTURE	SOURCE OF PICTURE		
1950	[REDACTED]		
CLASSIFICATION	[REDACTED]		
CAPTIONED BY	VERIFIED BY		
[REDACTED]	[REDACTED]		
Sanitized - Approved For Release : CIA-RDP78-05867A000100110006-1			
FORM NO. SEP 1948	CAPTION REPORT		
60-53	SPD 16-62285 1		

Sanitized - Approved For Release : CIA-RDP78-05867A000100110006-1

CIA (PHOTO ACCESSION NO.) 35873

AREA (AMS NO.) 12711 | COUNTRY CZECHOSLOVAKIA | PROVINCE BOHEMIA | PLACE PRAGUE

GEOGRAPHIC COORDINATES 5005N 1428E | MAP REFERENCE C

TITLE

HRADCANY PALACE (LEFT) AND PALACE OF ARCHBISHOP BERAN
(RIGHT BACKGROUND)

25X1A

DATE OF PICTURE 1949 | SOURCE OF PICTURE [REDACTED]

CLASSIFICATION [REDACTED]

CAPTIONED BY [REDACTED] | VERIFIED BY [REDACTED]

Sanitized - Approved For Release : CIA-RDP78-05867A000100110006-1

Sanitized - Approved For Release : CIA-RDP78-05867A000100110006-1

CIA (PHOTO ACCESSION NO.)		LOT NO.	
AREA (ANS NO.)	COUNTRY	PROVINCE	PLACE
127M	CZECHOSLOVAKIA	BOHEMIA	PRAGUE
GEOGRAPHIC COORDINATES		MAP REFERENCE	
5005N 1428E		E	
TITLE			
"TATRAPLAN" REAR-ENGINED CONVERTIBLE. DOMESTIC price \$8,000.			
DATE OF PICTURE	SOURCE OF PICTURE		
1949	25X1A [REDACTED]		
CLASSIFICATION			
RC			
CAPTIONED BY		VERIFIED BY	
[REDACTED]		[REDACTED]	
Sanitized - Approved For Release : CIA-RDP78-05867A000100110006-1			
FORM NO. SEP 1948	60-53		CAPTION REPORT
			GPO 19-6228A-1

CIA (PHOTO ACCESSION NO.)		LOT NO.		DATE	
Sanitized - Approved For Release : CIA-RDP78-05867A000100110006-1					
AREA (AMS NO.)	COUNTRY	PROVINCE	PLAC		
5L	THAILAND		BANGKOK		
GEOGRAPHIC COORDINATES		MAP REFERENCE			
1342N 10030E		C			
TITLE					
CHAO PHYA RIVER. NAVAL GUNBOATS LEFT.					
25X1A					
DATE OF PICTURE	SOURCE OF PICTURE				
1950	[REDACTED]				
CLASSIFICATION					
RC					
CAPTIONED BY			VERIFIED BY		
Sanitized - Approved For Release : CIA-RDP78-05867A000100110006-1					
FORM NO. 60-53	CAPTION REPORT				800 10-42265-1

Sanitized - Approved For Release : CIA-RDP78-05867A000100110006-1

59682
AREA (AMS NO.) 1526M | COUNTRY FRANCE | PROVINCE CALVADOS | PLACE SIGNY-SUR-MER

GEOGRAPHIC COORDINATES 4919N 0106W | MAP REFERENCE NIS

TITLE


RECONSTRUCTION.

25X1A

DATE OF PICTURE 1949 | SOURCE OF PICTURE [REDACTED]

CLASSIFICATION R
CAPTIONED BY Sanitized - Approved For Release : CIA-RDP78-05867A000100110006-1

FORM NO. 60-53 | VERIFIED BY
SEP 1948 | CAPTION REPORT

CIA (PHOTO ACCESSION NO.) 59653				DATE 1978				Sanitized - Approved For Release : CIA-RDP78-05867A000100110006-1			
AREA (AMS NO.) 7255M		COUNTRY POLAND		PROVINCE WARSAW		PLACE WARSAW					
GEOGRAPHIC COORDINATES 5215N 2100E				MAP REFERENCE C							
TITLE RECONSTRUCTION OF THE ST. ALEXANDER CHURCH.											
25X1A											
DATE OF PICTURE SEPT. 1949				SOURCE OF PICTURE 							
CLASSIFICATION Rg											
CAPTIONED BY Rg				VERIFIED BY Rg							
Sanitized - Approved For Release : CIA-RDP78-05867A000100110006-1											
FORM NO. 60-53 SEP 1948				CAPTION REPORT				GPO 16-43283-1			

CIA (PHOTO ACCESSION NO.)		DATE	
59634		Case : CIA-RDP78-05867A000100110006-1	
AREA (AMS NO.)	COUNTRY	PROVINCE	PLACE
7255M	POLAND	WARSAW	WARSAW
GEOGRAPHIC COORDINATES		MAP REFERENCE	
5215N 2100E		C	
TITLE			
VISTULA RIVER BRIDGE BUILT BY SOVIET ENGINEERS			
25X1A			
DATE OF PICTURE	SOURCE OF PICTURE		
APRIL 1946	[REDACTED]		
CLASSIFICATION	VERIFIED BY		
R	Sanitized - Approved For Release - CIA-RDP78-05867A000100110006-1		
FORM NO. 60-53 SEP 1948	CAPTION REPORT		GPO 16-67283-1

Sanitized - Approved For Release : CIA-RDP78-05867A000100110006-1

AREA (AMS NO.) **7255M** COUNTRY **POLAND** PROVINCE **WARSAW** PLACE **WARSAW**

GEOGRAPHIC COORDINATES **5215N 2100E** MAP REFERENCE **c**

TITLE
POLISH TROOPS PARADE ON THE OCCASION OF THE FIFTH ANNIVERSARY OF THE PROVISIONAL GOVERNMENT OF POLAND.

25X1A

DATE OF PICTURE **JULY 1949** SOURCE OF PICTURE 

CLASSIFICATION **Rg**
CAPTIONED BY **Sanitized - Approved For Release : CIA-RDP78-05867A000100110006-1** VERIFIED BY

CIA (PHOTO ACCESSION NO.)		LOT NO.		DATE	
Sanitized - Approved For Release : CIA-RDP78-05867A000100110006-1					
AREA (AMS NO.)	COUNTRY	PROVINCE	PLACE		
6255M	POLAND	WARSAWA	WILANOW (ARD)		
GEOGRAPHIC COORDINATES		MAP REFERENCE			
52 10N 21 06E		NIS			
TITLE					
COOPERATIVE ORCHARD.					
25X1A					
DATE OF PICTURE		SOURCE OF PICTURE			
SEPT. 1949		[REDACTED]			
CLASSIFICATION					
R					
CAPTIONED BY			VERIFIED BY		
Sanitized - Approved For Release : CIA-RDP78-05867A000100110006-1					
FORM NO. 60-53		CAPTION REPORT			
SEP 1948		GPO 16-47748-1			

CIA (PHOTO ACCESSION NO.)		LOT NO.		DATE	
Sanitized - Approved For Release : CIA-RDP78-05867A000100110006-1					
AREA (AMS NO.)	COUNTRY	PROVINCE	PLACE		
6255M	POLAND	WARSAWA	WILANDW		
GEOGRAPHIC COORDINATES		MAP REFERENCE			
5210N 2106E		NIS			
TITLE					
PACKING CUCUMBERS FOR PICKLING AT THE STATE LAND ESTATE COOPERATIVE FARM.					
25X1A					
DATE OF PICTURE		SOURCE OF PICTURE			
SEPT 1949		[REDACTED]			
CLASSIFICATION					
R					
CAPTIONED BY		VERIFIED BY			
Sanitized		Sanitized - Approved For Release : CIA-RDP78-05867A000100110006-1			
FORM NO. 60-53 SEP 1948		CAPTION REPORT			

CIA (PHOTO ACCESSION NO.) **Sanitized - Approved For Release : CIA-RDP78-05867A000100110006-1** 53588

AREA (AMS NO.) **2155M** COUNTRY **POLAND** PROVINCE **POZNAW** PLACE **POSEN**

GEOGRAPHIC COORDINATES **5225N 1655E** MAP REFERENCE **C**

TITLE

INTERNATIONAL FAIR. SOVIET EXHIBIT.

25X1A

DATE OF PICTURE **MAY 1948** SOURCE OF PICTURE 

CLASSIFICATION

CAPTIONED BY **RJ** VERIFIED BY **Sanitized - Approved For Release : CIA-RDP78-05867A000100110006-1**

Sanitized - Approved For Release : CIA-RDP78-05867A000100110006-1
13 Oct

CIA (PHOTO ACCESSION NO.) 59889

AREA (AMS NO.) 1255M COUNTRY POLAND PROVINCE GDANSK PLACE GDANSK

GEOGRAPHIC COORDINATES 5421N 1840E MAP REFERENCE C

TITLE

25X1A

DATE OF PICTURE JULY 1949 SOURCE OF NEGATIVE

CLASSIFICATION Rg
CAPTIONED BY Sanitized - Approved For Release : CIA-RDP78-05867A000100110006-1
VERIFIED BY

FORM NO. 60-53 SEP 1948

CAPTION REPORT

Sanitized - Approved For Release : CIA-RDP78-05867A000100110006-1

CIA (PHOTO ACCESSION NO.) 59590

AREA (AMS NO.) 2155M COUNTRY POLAND PROVINCE SZCZECIN PLACE STETTIN

GEOGRAPHIC COORDINATES 5325N 1435E MAP REFERENCE C

TITLE

STOLCZYN IRON AND STEEL PLANT.

25X1A

DATE OF PICTURE Nov. 1947 SOURCE OF PICTURE [REDACTED]

CLASSIFICATION Rg

CAPTIONED BY Sanitized - Approved For Release : CIA-RDP78-05867A000100110006-1

FORM NO. 60-53 SEP 1948 CAPTION REPORT

Sanitized - Approved For Release : CIA-RDP78-05867A000100110006-1

AREA (AMB NO.) 53691 COUNTRY USSR PROVINCE UKRAINIAN SSR PLACE LVOV

GEOGRAPHIC COORDINATES 49 50N 2400E MAP REFERENCE C

TITLE

MARKET.

25X1A

DATE OF PICTURE JUNE 1950 SOURCE OF PICTURE [REDACTED]

CLASSIFICATION Rg

CAPTIONED BY Sanitized - Approved For Release : CIA-RDP78-05867A000100110006-1

FORM NO. 60-53 SEP 1948 CAPTION REPORT GPO 14-47285-1

CIA (PHOTO ACQUISITION NO.) **Sanitized - Approved For Release : CIA-RDP78-05867A000100110006-1**

AREA (AMS NO.) **5865** COUNTRY **USSR** PROVINCE **UKRAINIAN SSR** PLACE **Lvov**

GEOGRAPHIC COORDINATES **49.50N 24.00E** MAP REFERENCE **C**

TITLE

MARKET.

25X1A

DATE OF PICTURE **JUNE 1950** SOURCE OF PICTURE **[REDACTED]**

CLASSIFICATION **Rg** CAPTIONED BY **Sanitized - Approved For Release : CIA-RDP78-05867A000100110006-1** VERIFIED BY

CIA (PHOTO ACCESSION NO.)		LOT NO.	
Sanitized - Approved For Release : CIA-RDP78-05867A000100110006-1			
AREA (ANS NO.)	COUNTRY	PROVINCE	PLACE
4N	USSR	UKRAINIAN SSR	LVOV
GEOGRAPHIC COORDINATES		MAP REFERENCE	
49.50N 24.00E		C	
TITLE			
MARKET.			
25X1A			
DATE OF PICTURE	SOURCE OF PICTURE		
JUNE 1950	[REDACTED]		
CLASSIFICATION	VERIFIED BY		
[Signature]	[Signature]		
CAPTIONED BY	FORM NO. 60-59		
[Signature]	Sanitized - Approved For Release : CIA-RDP78-05867A000100110006-1		
CAPTION REPORT			

CIA (PHOTO ACCESSION NO.)	53694	LOT NO.		DATE	
Sanitized - Approved For Release : CIA-RDP78-05867A000100110006-1					
AREA (AMS NO.)	4N	COUNTRY	USSR	PROVINCE	UKRAINIAN SSR
GEOGRAPHIC COORDINATES			49.50 N	24.00 E	PLACE
					LVOV
TITLE			MAP REFERENCE		
			C		
MARKET					
25X1A					
DATE OF PICTURE	JUNE 1950	SOURCE OF NEGATIVE	[REDACTED]		
CLASSIFICATION					
CAPTIONED BY	[Signature]				
VERIFIED BY					
FORM NO. 60-53	Sanitized - Approved For Release : CIA-RDP78-05867A000100110006-1				
SEP 1948	CAPTION REPORT				

Sanitized - Approved For Release : CIA-RDP78-05867A000100110006-1

CIA PHOTO ACCESSION NO.

53695

DATE

23 OCT 51

AREA (AMS NO.)

4N

COUNTRY

USSR

PROVINCE

UKRAINIAN SSR

LYOV

MAP REFERENCE

C

GEOGRAPHIC COORDINATES

4950N 2400E

TITLE


PEASANTS ARE FORCED TO SELL OR BARTER PERSONAL
HOUSEHOLDING IN ORDER TO ~~SELL~~ SECURE FOOD.

25X1A

DATE OF PICTURE

JUNE 1950

SOURCE OF PICTURE



CLASSIFICATION

R8

VERIFIED BY

Sanitized - Approved For Release : CIA-RDP78-05867A000100110006-1

CAPTION REPORT

FORM NO. 60-53
SEP 1960

Sanitized - Approved For Release : CIA-RDP78-05867A000100110006-1

CIA (PHOTO ACCESSION NO.)	DATE
53696	13 OCT 51
AREA (AMS NO.)	LOT NO.
914	C-118
COUNTRY	PROVINCE
TAIWAN	
GEOGRAPHIC COORDINATES	MAP REFERENCE
TITLE	
BARRACKS OF THE NATIONALIST TROOPS IN SOUTHERN TAIWAN.	
DATE OF PICTURE	SOURCE
JUNE 1950	[REDACTED]
CLASSIFICATION	VERIFIED BY
CAPTIONED BY	[REDACTED]

Sanitized - Approved For Release : CIA-RDP78-05867A000100110006-1

CIA (PHOTO ACCESSION NO.)	53699	LOT NO.		DATE	
AREA (AMS)	Sanitized - Approved For Release	COUNTRY	TAIWAN	PROVINCE	TAI-PEI
GEOGRAPHIC COORDINATES	91L		252N 12130E	MAP REFERENCE	C
TITLE	NATIONAL GOVERNMENT BUILDING.				
DATE OF PICTURE	JAN. 1950	SC	25X1A		
CLASSIFICATION	Rg				
CAPTIONED BY	Rg				
VERIFIED BY					
FORM NO. 60	Sanitized - Approved For Release - CIA-RDP78-05867A000100110006-1				
SEP 1948	CAPTION REPORT				

Sanitized - Approved For Release : CIA-RDP78-05867A000100110006-1

Out of
order

050
p. 11

LOHBU

Sanitized - Approved For Release : CIA-RDP78-05867A000100110006-1

Sanitized - Approved For Release : CIA-RDP78-05867A000100110006-1

Out of
order

05/17

LOHBU

Sanitized - Approved For Release : CIA-RDP78-05867A000100110006-1

Sanitized - Approved For Release: CIA-RDP78-05867A000100110006-1

CIA (PHOTO ACCESSION NO.) LOT NO. DATE

AREA (AMS NO.) 5-333 COUNTRY PROVINCE PLACE

1229M SWITZERLAND BERN LEISSIGEN

GEOGRAPHIC COORDINATES MAP REFERENCE

46° 39' N 7° 46' E NIS

TITLE

LAKE OF BRIENZ.

25X1A

DATE OF PICTURE SOURCE OF PICTURE

1939 [REDACTED]

CLASSIFICATION

R 25X1A

CAPTIONED BY VERIFIED BY

Sanitized [REDACTED] For Release: CIA-RDP78-05867A000100110006-1

FORM NO. 60-53 SEP 1948 CAPTION REPORT GPO 16-62285-1

Sanitized - Approved For Release : CIA-RDP78-05867A000100110006-1

CIA (PHOTO AC) 59332 AREA (AMS NO.) 1229M COUNTRY SWITZERLAND PROVINCE BERN PLACE ISELTWALD

GEOGRAPHIC COORDINATES 46° 42' N 7° 57' E MAP REFERENCE NIS

TITLE LAKE OF BRIENZ.

25X1A

DATE OF PICTURE SOURCE OF PICTURE

CLASSIFICATION R 25X1A

CAPTIONED BY Sani [redacted] For Release : CIA-RDP78-05867A000100110006-1

FORM NO. 60-53 SEP 1948

CAPTION REPORT

GPO 16-62785-1

Sanitized, Approved For Release: CIA-RDP78-05867A000100110006-1

CIA (PHOTO ACCESSION NO.)	LOT NO.		
AREA (ANS NO.)	COUNTRY	PROVINCE	PLACE
7329M	SWITZERLAND	SCHWYZ	BRUNNEN
GEOGRAPHIC COORDINATES		MAP REFERENCE	
46° 59' N 8° 36' E		NIS	
TITLE			
LAKE OF LUCERNE. FROHNALPSTOCK IN BACKGROUND.			
25X1A			
DATE OF PICTURE	SOURCE OF		
CLASSIFICATION	25X1A		
CAPTIONED BY	VERIFIED BY		
San	For Release: CIA-RDP78-05867A000100110006-1		
FORM NO. 60-53 SEP 1948	CAPTION REPORT		

CIA (PHOTO ACCESSION NO.)		LOT NO.	
Sanitized - Approved For Release : CIA-RDP78-05867A000100110006-1 9554 C-1787 11/17/51			
AREA (AMS NO.)	COUNTRY	PROVINCE	PLACE
7229M	SWITZERLAND	UNTERWALDEN	MELCHTAL (NR)
GEOGRAPHIC COORDINATES		MAP REFERENCE	
46° 51' N 8° 17' E		c file	
TITLE			
AERIAL RAILWAY BETWEEN MELCHTAL AND MELCHSEEFRUTT.			
25X1A			
DATE OF PICTURE	SOURCE OF		
	[REDACTED]		
CLASSIFICATION	25X1A		
CAPTIONED BY	VERIFIED BY		
San [REDACTED]	[REDACTED]		
For Release : CIA-RDP78-05867A000100110006-1 FORM NO. 60-53 SEP 1948 CAPTION REPORT			

Sanitized - Approved For Release: CIA-RDP78-05867A000100110006-1

CIA (PHOTO ACCESSION NO.) 53333
AREA (AMS NO.) 7229M COUNTRY SWITZERLAND PROVINCE UNTERWALDEN PLACE BURGENSTOCK

GEOGRAPHIC COORDINATES 47° 00' N 8° 25' E MAP REFERENCE NIS

TITLE ELEVATOR WHICH ASCENDS FROM FELSENWEG PROMENADE TO LOOKOUT 541 FEET HIGHER UP.

25X1A

DATE OF PICTURE SOURCE

CLASSIFICATION R 25X1A CAPTIONED BY Sani VERIFIED BY

FORM NO. 60-53 SEP 1968 For Release: CIA-RDP78-05867A000100110006-1 CAPTION REPORT

Sanitized - Approved For Release : CIA-RDP78-05867A000100110006-1

CIA (PHOTO ACCESSION NO.)		LOT NO.	
AREA AND NO. 280M		COUNTRY	PROVINCE
		Yugoslavia	Hrvatska
GEOGRAPHIC COORDINATES		PLACE	
45° 08' N 14° 46' E		Novi Vinodol	
TITLE		MAP REFERENCE	
Workers assembling 35,000-kilovolt-ampere generator at the Vinodol Hydroelectric Power Plant.		<i>C file</i>	
DATE OF PICTURE	SOURCE OF PICTURE		
1951	Newspaper: Borba, 6 Aug 1951		
CLASSIFICATION	25X1A		
Restricted	25X1A		
CAPTIONED BY	[REDACTED]		
FORM NO. 60-53		000100110006-1	
SEP 1948		CAPTION REPORT	

Sanitized - [REDACTED] For Release [REDACTED] 000100110006-1

CIA (PHOTO ACCESSION NO.)		LOT NO.	
Sanitized - Approved For Release : CIA-RDP78-05867A000100110006-1			
AREA (AMS NO.)	COUNTRY	PROVINCE	PLACE
141K	Turkey	ZONGULDAK	KARABUK
GEOGRAPHIC COORDINATES		MAP REFERENCE	
41 12N 32 37E		C	
TITLE			
[photo No. 1 on page 5]			
[View of] Karabuk Iron and Steel Factory Works			
DATE OF PICTURE	SOURCE OF PICTURE		
SEPT. 1951	[REDACTED]		
CLASSIFICATION	25X1A		25X1A
CAPTION	[REDACTED]		
Approved For Release : CIA- [REDACTED] 000100110006-1			
FORM 1 SEP 1950 66-66			
CAPTION REPORT			
GPO 16-62743-1			

Sanitized - Approved For Release : CIA-RDP78-05867A000100110006-1

CIA (PHOTO ACCESSION NO.)		LOT NO.	
821K		23 October 1951	
AREA (AMS NO.)	COUNTRY	PROVINCE	PLACE
821K	Turkey	Eskischir	Eskischir
GEOGRAPHIC COORDINATES		MAP REFERENCE	
39 46 N 30 31 E		C	
TITLE			
[photo No. 1 on page 24]			
View of factory The Kilicoglu Tile and Brick Factory at Eskischir.			
25X1A			
DATE OF PICTURE		SOURCE OF PICTURE	
Feb. 1951		[REDACTED]	
CLASSIFICATION		25X1A	
Restricted		25X1A	
CAPTIONED BY		VERIFIED BY	
Sa [REDACTED]		[REDACTED]	
FORM NO. 60-55		A000100110006-1	
SEP 1948		CAPTION REPORT	

Sanitized & Approved For Release : CIA-RDP78-05867A000100110006-1

CIA (PHOTO ACCESSION NO.) 55939 LOT NO. 24 October 1951

AREA (AMS NO.) 821K COUNTRY Turkey PROVINCE Eskisehir PLACE Eskisehir

GEOGRAPHIC COORDINATES 39 46 N 30 31 E MAP REFERENCE C

TITLE [photo No. 2 on page 25]

North view of the Kilicoglu Tile and Brick Factory at Eskisehir.

25X1A

DATE OF PICTURE FEB 1951 SOURCE OF PICTURE [REDACTED]

CLASSIFICATION Restricted 25X1A VERIFIED BY 25X1A

CAPTIONED BY S [REDACTED] Approved For Release : CIA [REDACTED] A000100110006-1

CIA (PHOTO ACCESSION NO.)		LOT NO.	
Sanitized 3 Approved For Release : CIA-RDP78-05867A000100110006-1		23 October 1951	
AREA (AMS NO.)	COUNTRY	PROVINCE	PLACE
821K	Turkey	Eskisehir	Eskisehir
GEOGRAPHIC COORDINATES		MAP REFERENCE	
39 46N 30 31E		C	
TITLE			
[photo No. 3 on page 26]			
Southern view of the Kilicoglu Tile and Brick Factory at Eskisehir.			
25X1A			
DATE OF PICTURE	SOURCE OF PICTURE		
FEB. 1951	[REDACTED]		
CLASSIFICATION	25X1A		25X1A
CAPTIONED BY	S [REDACTED]		VERIFIED BY [REDACTED]
Approved For Release : CIA		A000100110006-1	
FORM NO. SEP 1948 60-53	CAPTION REPORT		GPO 16-67282-1

Sanzitized - Approved For Release : CIA-RDP78-05867A000100110006-1

CIA (PHOTO ACCESSION NO.)		LOT NO.	
Sanzitized - Approved For Release : CIA-RDP78-05867A000100110006-1			
AREA (ANS NO.)	COUNTRY	PROVINCE	PLACE
821K	Turkey	Eskisehir	Eskisehir
GEOGRAPHIC COORDINATES		MAP REFERENCE	
39 46N 30 31E		c	
TITLE			
(Photo No: 4 on page 27)			
Power plant; turbo-generators and control panel of the Kilicoglu Tile and Brick Factory at Eskisehir .			
25X1A			
DATE OF PICTURE	SOURCE OF PICTURE		
FEB 1951	[REDACTED]		
CLASSIFICATION	25X1A	25X1A	
CAPTIONED BY	VERIFIED BY		
[REDACTED]	[REDACTED]		
Sanzitized - Approved For Release : CIA-			000100110006-1
FORM NO. SEP 1948 60-53	CAPTION REPORT		

Sanitized - Approved For Release: CIA-RDP78-05867A000100110006-1

C

CIA (PHOTO ACCESSION NO.) LOT NO. DATE

AREA (AMS NO.) 821K COUNTRY Turkey PROVINCE Eskişehir PLACE Eskişehir

GEOGRAPHIC COORDINATES 39 46 N 30 31 E MAP REFERENCE C

TITLE (photo No. 5 on page 27) Kilicoglu Tile and Brick Factory; Removal of baked tile from kiln using conveyor.

25X1A

DATE OF PICTURE FEB 1951 SOURCE OF PICTURE [REDACTED]

CLASSIFICATION Restricted 25X1A 25X1A

CAPTIONED BY Sani [REDACTED] APPROVED FOR RELEASE BY CIA [REDACTED] VERIFIED BY [REDACTED] A000100110006-1

FORM NO. 60-53 SEP 1948 CAPTION REPORT GPO 16-6326A-1

Sanitized Approved For Release : CIA-RDP78-05867A000100110006-1

CIA (PHOTO ACCESSION NO.) LOT NO. 55343 23 October 1951

AREA (AMS NO.) 821K COUNTRY Turkey PROVINCE Eskişehir PLACE Eskişehir

GEOGRAPHIC COORDINATES 39 46N 30 31E MAP REFERENCE C

TITLE (photo No. 6 on page 28)

Kilicoglu Tile and Brick Factory; tile stacking room

25X1A

DATE OF PICTURE FEB 1951 SOURCE OF PICTURE [REDACTED]

CLASSIFICATION Restricted 25X1A 25X1A

CAPTIONED BY [REDACTED] VERIFIED [REDACTED] Approved For Release : CIA-RDP78-05867A000100110006-1

CIA (PHOTO ACCESSION NO.)		LOT NO.	
Sanitized - Approved For Release : CIA-RDP78-05867A000100110006-1			
AREA (AMS NO.)	COUNTRY	PROVINCE	PLACE
821K	Turkey	Eskisehir	Eskisehir
GEOGRAPHIC COORDINATES		MAP REFERENCE	
39 46N 30 31E		C	
TITLE			
[Photo No. 9 on page 29]			
View of (clay preparation room) of the Kilicoglu Tile and Brick Factory.			
25X1A			
DATE OF PICTURE	SOURCE OF PICTURE		
FEB. 1951	[REDACTED]		
CLASSIFICATION	25X1A		25X1A
CAPTIONED BY	EPP		VERIFIED BY
[REDACTED]	[REDACTED]		[REDACTED]
Sanitized - Approved For Release : CIA-RDP78-05867A000100110006-1			
FORM NO. 60-53	CAPTION REPORT		GPO 16-42285-1

CIA (PHOTO ACCESSION NO.)		LOT NO.	
Sanitized - Approved For Release : CIA-RDP78-05867A000100110006-1			
AREA (AMS NO.)	COUNTRY	PROVINCE	PLACE
821K	Turkey	Eskisehir	Eskisehir
GEOGRAPHIC COORDINATES		MAP REFERENCE	
39 46 N 30 31 E		C	
TITLE			
[Photo No. 10 on page 29]			
View of Brick clay press and cutting machine at the Kilicoglu			
Tile and Brick Factory. ←			
25X1A			
DATE OF PICTURE	SOURCE OF PICTURE		
FEB 1951	[REDACTED]		
CLASSIFICATION	25X1A		25X1A
CAPTIONED BY	[REDACTED]		VERIFIED BY
[REDACTED]		[REDACTED]	
FORM NO. 60-53		7A000100110006-1	
CAPTION REPORT			

CIA (PHOTO ACCESSION NO.)		LOT NO.	
821K		23 October 1951	
AREA (AMS NO.)	COUNTRY	PROVINCE	PLACE
821K	Turkey	Eskisehir	Eskisehir
GEOGRAPHIC COORDINATES		MAP REFERENCE	
39 46 N 30 31 E		C	
TITLE			
(Photo No. 11 on page 29)			
View of (tile clay press, cutting machine, block transport) and			
[at the] Kilicoglu Tile and Brick Factory. ↓			
25X1A			
DATE OF PICTURE	SOURCE OF PICTURE		
FEB. 1951	[REDACTED]		
CLASSIFICATION	Restricted	25X1A	25X1A
CAPTIONED BY	S. [REDACTED]		00100110006-1
FORM NO. SEP 1948	60-53		00100110006-1
CAPTION REPORT			

Sanitized - Approved For Release : CIA-RDP78-05867A000100110006-1

Sanitized - Approved For Release : CIA-RDP78-05867A000100110006-1

C

CIA (PHOTO ACCESSION NO.) **821K** LOT NO. **25X1A** **Sanitized - Approved For Release : CIA-RDP78-05867A000100110006-1** 23 October 1951

AREA (AMS NO.) **821K** COUNTRY **Turkey** PROVINCE **Eskisehir** PLACE **Eskisehir**

GEOGRAPHIC COORDINATES **39 46N 30 31E** MAP REFERENCE **C**

TITLE **(Photo Nos 12 on page 30)**

Press room and machinery at the Kilicoglu Tile and Brick Factory.

25X1A

DATE OF PICTURE **FEB 1951** SOURCE OF **[REDACTED]**

CLASSIFICATION **Restricted 25X1A 25X1A**

CAPTIONED BY **Sanitized - Approved For Release : CIA-RDP78-05867A000100110006-1** VERIFIED **[REDACTED]**

Sanitized, Approved For Release ; CIA-RDP78-05867A000100110006-1

CIA (PHOTO ACCESSION NO.)		LOT NO.	
821K		23 October 1951	
AREA (AMS NO.)	COUNTRY	PROVINCE	PLACE
821K	Turkey	Eskisehir	Eskisehir
GEOGRAPHIC COORDINATES		MAP REFERENCE	
39 46 N 30 31 E		C	
TITLE			
[Photo No. 13 on page 30]			
View of Cradle transport of the Kilicoglu Tile and Brick Factory.			
25X1A			
DATE OF PICTURE		SOURCE	
FEB 1950		[REDACTED]	
CLASSIFICATION		25X1A	
Restricted		25X1A	
CAPTIONED BY		VERIFIED	
[REDACTED]		[REDACTED]	
FORM NO. 60-53		67A000100110006-1	
SEP 1949		CAPTION REPORT	