



Approved For Release 1999/09/09 : CIA-RDP78-05867A000100110024-1

AREA (AMS NO.)	61317	COUNTRY	INDIA	PROVINCE	BIHAR	PLACE	GHYA
GEOGRAPHIC COORDINATES	24 48 N 85 00 E	MAP REFERENCE	WAC 553				
TITLE	CALTEX <del>GHYA</del> BULK DEPOT. <del>Dir</del> <del>Hammars</del> DIRECTION NORTHEAST.						
DATE OF PICTURE	Dec 1950	SOURCE OF	[REDACTED]				
CLASSIFICATION	CONF/UBOO						

Approved For Release 1999/09/09 : CIA-RDP78-05867A000100110024-1

Approved For Release 1999/09/09 : CIA-RDP78-05867A000100110024-1

AREA (AMS NO.)	61318	COUNTRY	INDIA	PROVINCE	BIHAR	PLACE	BHAGALPUR
GEOGRAPHIC COORDINATES	25 15		37 00	MAP REFERENCE	Coord 7139	WAC 553	
TITLE	CALTEX <del>BHAGALPUR</del> BULK DEPOT. DIRECTION SOUTHWEST						
DATE OF PICTURE	Jan. 1951		SOURCE	[REDACTED] 25X1A			
CLASSIFICATION	CONFIDENTIAL		VERIFIED BY				

stalls, tool room, warehouse, Keosum tanks.

Approved For Release 1999/09/09 : CIA-RDP78-05867A000100110024-1

FORM NO. 60-53 SEP 1948

CAPTION REPORT

Approved For Release 1999/09/09 : CIA-RDP78-05867A000100110021-1

61319 C-200 PROVINCE BIHAR PLACE BHAGALPUR

AREA (AMS NO.) 4350 COUNTRY DATA MAP REFERENCE

GEOGRAPHIC COORDINATES 25 15 37 00 25 15 38 00 WAC 553

TITLE CALTEX ~~BRANCH~~ BULK DEPOT. WAREHOUSE. 15,000 GALLON U.G. TANK. DIRECTION WEST.

25X1A

DATE OF PICTURE Jan 1951

SOURCE [REDACTED]

CLASSIFICATION CONF/UB00

VERIFIED BY

Approved For Release 1999/09/09 : CIA-RDP78-05867A000100110024-1

FORM NO. 60-53 SEP 1948

CAPTION REPORT

Approved For Release 1999/09/09 : CIA-RDP78-05867A000100110024-1

AREA (AMS NO.) 435U COUNTRY INDIA PROVINCE BIHAR PLACE MUZAFFARPUR  
~~WEST BENGAL~~ ~~BARCELONA (IB)~~

GEOGRAPHIC COORDINATES 26 08 85 23 MAP REFERENCE Coord 313 WAC 553  
~~22-31 88-51~~

TITLE CALTEX MUZAFFARPUR BULK DEPOT. DIRECTION SOUTH.

*(Empty lines for additional title information)*

oil toilet, warehouse, office, tool room, tin up air shed, Petrol loading tank  
tank # 2545

DATE OF PICTURE Dec. 1950 SOURCE [REDACTED] 25X1A

CLASSIFICATION CONF/USCO VERIFIED BY

Approved For Release 1999/09/09 : CIA-RDP78-05867A000100110024-1

Approved For Release 1999/09/09 : CIA-RDP78-05867A000100110024-1

DATE 8 Dec 1951

61321

C-2004

AREA (AMS NO.) 4330  
 233-U

COUNTRY INDIA

PROVINCE BIHAR  
 WEST BENGAL

PLACE MUZAFFARPUR

GEOGRAPHIC COORDINATES  
 N 22-34 E 85-24  
 26 08 35 23

MAP REFERENCE  
 Coord File WAC 553

TITLE  
 CALTEX MUZAFFARPUR BULK DEPOT. DIRECTION WEST.

25X1A

DATE OF PICTURE  
 Dec. 1950

SOURCE OF PICTURE

CLASSIFICATION  
 Conf/USOO

VERIFIED BY

Approved For Release 1999/09/09 : CIA-RDP78-05867A000100110024-1

FORM NO. 60-53  
 SEP 1948

CAPTION REPORT

GPO 16-67283-1

Approved For Release 1999/09/09 : CIA-RDP78-05867A000100110024-1

AREA (AMS NO.) ~~257-U~~ 435 U COUNTRY INDIA PROVINCE BIHAR PLACE MUZAFFARPUR

GEOGRAPHIC COORDINATES ~~26 28~~ 26 28 ~~85 33~~ 85 33 MAP REFERENCE ~~Coord 711~~ WAC 553

TITLE CALTEX MUZAFFARPUR BULK DEPOT. DIRECTION NORTH.

25X1A

DATE OF PICTURE Dec 1950 SOURCE OF PICTURE [REDACTED]

CLASSIFICATION CONF/USOO VERIFIED BY

Approved For Release 1999/09/09 : CIA-RDP78-05867A000100110024-1

Approved For Release 1999/09/09 : CIA-RDP78-05867A000100110024-1

AREA (AMS NO.) 930 61323 COUNTRY INDIA PROVINCE BIHAR PLACE RANCHI (NR)  
237-U INDIA WEST BENGAL RAJSHAHI (NR)

GEOGRAPHIC COORDINATES N 23 23 85 20 E 88 24 E  
MAP REFERENCE WAC 558

TITLE CALTEX RANCHI ROAD BULK DEPOT. DIRECTIONAL SOUTH.

25X1A

DATE OF PICTURE Dec. 1950 SOURCE OF PICTURE 

CLASSIFICATION CONF/US80 VERIFIED BY

Approved For Release 1999/09/09 : CIA-RDP78-05867A000100110024-1



Approved For Release 1999/09/09 : CIA-RDP78-05867A000100110024-1

AREA (AMS NO.)	61324	COUNTRY	INDIA	PROVINCE	BIHAR	PLACE	RANCHI	DATE	1950
AREA (AMS NO.)	4350	COUNTRY	INDIA	PROVINCE	BIHAR	PLACE	RANCHI	DATE	1950
GEOGRAPHIC COORDINATES	23 23		85 20	MAP REFERENCE	<del>0000-211</del>		WAC 558		
TITLE	CALTEX RANCHI BULK DEPOT. ROAD DIRECTION SOUTHWEST.								
25X1A									
DATE OF PICTURE	OCT. 1950		SOURCE OF PICTURE						
CLASSIFICATION	CONF/USOO								

Approved For Release 1999/09/09 : CIA-RDP78-05867A000100110024-1

Approved For Release 1999/09/09 : CIA-RDP78-05867A000100110024-1

AREA (AMS NO.)	4350	COUNTRY	INDIA	PROVINCE	BIHAR	PLACE	RANCHI (OR)
GEOGRAPHIC COORDINATES	23 23	35 20		MAP REFERENCE	Cont-711	WAC 558	
TITLE	CALTEX RANCHI ROAD BULK DEPOT. Direction east.						
DATE OF PICTURE	Dec 1950		SOURCE OF PICTURE	[REDACTED]			
CLASSIFICATION	Cont/USOO			VERIFIED BY			

Approved For Release 1999/09/09 : CIA-RDP78-05867A000100110024-1

Approved For Release 1999/09/09 : CIA-RDP78-05867A000100440024-1

AREA (AMS NO.)		COUNTRY	PROVINCE	DATE
235U		INDIA	WEST BENGAL	1950
GEOGRAPHIC COORDINATES		MAP REFERENCE		PLACE
N 22 39 28 E 88 24		CROSS. FEE WAC 558		BUDGE BUDGE
TITLE				
CALTEX BUDGE BUDGE TERMINAL. LABORATORY AND SAMPLE ROOM.				
25X1A				
DATE OF PICTURE	SOURCE			
DEC 1950	[REDACTED]			
CLASSIFICATION	VERIFIED BY			
Conf/10500	[REDACTED]			
Approved For Release 1999/09/09 : CIA-RDP78-05867A000100110024-1				
CAPTION REPORT				
FORM NO. 60-53 SEP 1948				


Approved For Release 1999/09/09 : CIA-RDP78-05867A000100110024-1

PHOTO NO. 61327 DATE C-2009  
AREA (AMS NO.) 235U COUNTRY INDIA PROVINCE WEST BENGAL PLACE ~~COCHIN~~ BUDGE BUDGE

GEOGRAPHIC COORDINATES N 22 28 E 88 12 MAP REFERENCE COORD. FREE WAC 558

TITLE CALTEX BUDGE BUDGE TERMINAL. RESIDENCE. DIRECTION  
SOUTHWEST.

25X1A

DATE OF PICTURE DEC 50 SOURCE OF 

CLASSIFICATION Conf/USOO

VERIFIED BY

Approved For Release 1999/09/09 : CIA-RDP78-05867A000100110024-1

FORM NO. 60-53  
SEP 1948

CAPTION REPORT



Approved For Release 1999/09/09 : CIA-RDP78-05867A000100110024-1

AREA (AMS NO.) 61329	COUNTRY INDIA	PROVINCE WEST BENGAL	DATE 2007	PLACE BUDGE BUDGE <del>CALCUTTA</del>
GEOGRAPHIC COORDINATES 235U N 22 34 28 E 88 29 12		MAP REFERENCE CARD FREE WAC 556		
TITLE CALTEX BUDGE BUDGE TERMINAL. DRUM REPAIR SHED, WATER TANK, FIRE PUMP HOUSE. DIRECTION SOUTH.				
DATE OF PICTURE DEC 1957	SOURCE 25X1A [REDACTED]			
CLASSIFICATION Conf/USOO	VERIFIED BY			
Approved For Release 1999/09/09 : CIA-RDP78-05867A000100110024-1				
FORM NO. SEP 1955	60-53			CAPTION REPORT

Approved For Release 1999/09/09 : CIA-RDP78-05867A000100110024-1

AREA (AMS NO.)	COUNTRY	PROVINCE	PLACE	DATE
23511	INDIA	WEST BENGAL	BUDGE BUDGE	1951
GEOGRAPHIC COORDINATES		MAP REFERENCE		
N 22 34 28 E 88 24 12		COORD FILE WAC 558		
TITLE				
CALTEX <del>BUDGE BUDGE</del> TERMINAL. SERVANT'S QUARTERS, SHED, FIRE PUMP HOUSE, WATER TANK. DIRECTION SOUTHEAST.				
25X1A				
DATE OF PICTURE		SOURCE OF PICTURE		
DEC 1951		[REDACTED]		
CLASSIFICATION				
Conf/USOO				
CAPTIONED BY		VERIFIED BY		
[REDACTED]		[REDACTED]		
Approved For Release 1999/09/09 : CIA-RDP78-05867A000100110024-1				
FORM NO. 60-53		CAPTION REPORT		
SEP 1955		GPO 16-57281-1		





Approved For Release 1999/09/09 : CIA-RDP78-05867A000100110024-1

AREA (ANSI #)		COUNTRY	PROVINCE	PLACE
61332		INDIA	West BENGAL	CALCUTTA (WB)
235U			MAP REFERENCE	BUDGE BUDGE
GEOGRAPHIC COORDINATES			WPC 558 <del>CORD</del> FREE	
N 22 34 E 88 24				
TITLE				
CALTEX BUDGE-BUDGE TERMINAL. OFFICE BUILDING.				
DIRECTION NORTH:				
25X1A				
DATE OF PICTURE		SOURCE OF PICTURE		
Dec 1950		[REDACTED]		
CLASSIFICATION		VERIFIED BY		
Conf / USOO				
Approved For Release 1999/09/09 : CIA-RDP78-05867A000100110024-1				
FORM NO. 60-53 SEP 1948				
CAPTION REPORT				

Approved For Release 1999/09/09 : CIA-RDP78-05867A000100110024-1

AREA (ANS NO.) 61333	COUNTRY INDIA	PROVINCE WEST-BENGAL	DATE C-2004	PLACE CALCUTTA (WB)
50				
GEOGRAPHIC COORDINATES <i>Coordinates not available</i>		MAP REFERENCE Court File		
TITLE CALTEX GOMIA BULK DEPOT OFFICE. DIRECTION EAST. CALCUTTA DISTRICT.				
25X1A				
DATE OF PICTURE MAR 1951	SOURCE OF PICTURE [REDACTED]			
CLASSIFICATION Conf/USOO	VERIFIED BY			

Approved For Release 1999/09/09 : CIA-RDP78-05867A000100110024-1

Approved For Release 1999/09/09 : CIA-RDP78-05867A000100110024-1

AREA (ANS NO.) <del>295 U</del> 5U	COUNTRY INDIA	PROVINCE <del>WEST BENGAL</del>	DATE 1951	PLACE CALCUTTA (WB)
GEOGRAPHIC COORDINATES <del>N 22 34 E 88 21</del> (COORDINATES NOT AVAILABLE)		MAP REFERENCE Good file		
TITLE CALTEX GOMIA BULK DEPOT. Junction with <del>highway</del> of CALCUTTA DISTRICT.				
offin, total, tanks 2593, 2594, 2595, 2596. 25X1A				
DATE OF PICTURE MAR 1951	SOURCE OF PICTURE 			
CLASSIFICATION Conf/ US00				
CAPTIONED BY 102				
VERIFIED BY				
Approved For Release 1999/09/09 : CIA-RDP78-05867A000100110024-1				
FORM NO. 60-53 SEP 1948				
CAPTION REPORT				

Approved For Release 1999/09/09 : CIA-RDP78-05867A000100110024-1

AREA (ANS NO.) 61335	COUNTRY INDIA	PROVINCE MADHYA PRADESH	PLACE RAIPUR
GEOGRAPHIC COORDINATES N 21 14 E 81 39		MAP REFERENCE WAC 559	
TITLE CALTEX RAIPUR BULK DEPOT. DIRECTION NORTH.			
DATE OF PICTURE Dec. 1950		SOURCE OF PICTURE [REDACTED]	
CLASSIFICATION Secret/TKDD			

25X1A

Approved For Release 1999/09/09 : CIA-RDP78-05867A000100110024-1

Approved For Release 1999/09/09 : CIA-RDP78-05867A000100110024-1

61338 DATE 1951 PLACE ~~KHAPUR~~ ~~CHANDRA (NH)~~

AREA (AMS NO.) 1250 COUNTRY INDIA PROVINCE ~~WEST BENGAL~~ MADHYA PRADESH

GEOGRAPHIC COORDINATES N 23 14 E 81 39 MAP REFERENCE Coord F12A IWAC 559

TITLE CAPTEX ~~REAR~~ BULK DEPOT. DIRECTION WEST.

25X1A

DATE OF PICTURE Dec. 1950 SOURCE OF PICTURE [REDACTED]

CLASSIFICATION Conf/US00 VERIFIED BY

Approved For Release 1999/09/09 : CIA-RDP78-05867A000100110024-1

Approved For Release 1999/09/09 : CIA-RDP78-05867A000100110024-1

61337

DATE 28 Dec 1950

AREA (AMS NO.) 1450 COUNTRY INDIA PROVINCE UTTAR PRADESH PLACE RAJMAHAR

GEOGRAPHIC COORDINATES 27° 05' 81" 25' 38" 24" MAP REFERENCE Coord File WAC 552

TITLE RAJMAHAR CALECKI Railway Terminal. PRODUCT PUMP HOUSE. DIRECTION

SOUTHEAST.

25X1A

DATE OF PICTURE Dec. 1950 SOURCE OF PIC [REDACTED]

CLASSIFICATION Conf/USCIB

FORM NO. 60-53 SEP 1948

VERIFIED BY

CAPTION REPORT

Approved For Release 1999/09/09 : CIA-RDP78-05867A000100110024-1

Approved For Release 1999/09/09 : CIA-RDP78-05867A000100110024-1

AREA (ANS NO.) 61338 1450	COUNTRY INDIA	PROVINCE UTTAR PRADESH <del>WEST BENGAL</del>	PLACE RAMNAGAR <del>CALCUTTA (IND)</del>
GEOGRAPHIC COORDINATES N 22-34 3705 E 88-04 8125		MAP REFERENCE <del>Coord File</del> WAC 552	
TITLE KALIKATAH CALTEX <del>Debarpur</del> Terminal. ASPHALT STORAGE SHED.			
DIRECTION NORTH.			
storage tanks # 15796, 15797, 15798, 21 and 22.			
DATE OF PICTURE Dec. 1950	SOURCE OF PICTURE [REDACTED]		25X1A
CLASSIFICATION Conf/US00	VERIFIED BY		
Approved For Release 1999/09/09 : CIA-RDP78-05867A000100110024-1			
FORM NO. SEP 1948 60-53	CAPTION REPORT		

Approved For Release 1999/09/09 : CIA-RDP78-05867A000100110024-1

AREA (AMS NO.) 143 61339	COUNTRY INDIA	PROVINCE <del>WEST BENGAL</del> UTTAR PRADESH	PLACE RAJNAGAR
GEOGRAPHIC COORDINATES N 22-34 E 88-04 3705 8125	MAP REFERENCE Coord File WAC 552		
TITLE CALTEX Baharpur Terminal. SUPERINTENDENTS QUARTERS. CENTRIFUGAL PUMP IN DRUM STORAGE SHED. SUPERINTENDENTS OFFICES. DIRECTION NORTHEAST.			
Asphalt Storage Shed, Drum Storage Shed, Cook's quarters, Tool room, FIRE HOUSE, PUMP HOUSE, STORAGE TANK NO. 15795, 15796.			
DATE OF PICTURE Dec. 1950	SOURCE		
CLASSIFICATION Conf/USOO	25X1A	25X1A	
Approved For Release 1999/09/09 : CIA-RDP78-05867A000100110024-1			
FORM NO. SEP 1948 60-53	CAPTION REPORT		



Approved For Release 1999/09/09 : CIA-RDP78-05867A000100110024-1

RECEIVED NO. 6134	LOT NO.	DATE 7 December 1950
AREA (ANS NO.) 143 U <del>235 U</del>	COUNTRY INDIA	PROVINCE <del>WEST BENGAL</del> UTTAR PRADESH CALCUTTA (IND)
GEOGRAPHIC COORDINATES N <del>22-31</del> 27 05 E <del>88-24</del> 81 25	MAP REFERENCE Coord File WAC 552	
TITLE CALTEX <del>Poharrur</del> Terminal. TIN AND DRUM STORAGE SHED.		
DATE OF PICTURE Dec. 1950	SOURCE OF PICTURE [REDACTED]	
CLASSIFICATION Conf/US00	VERIFIED BY	
CAPTIONED BY	CAPTION REPORT	

FORM NO. 60-53  
SEP 1948

Approved For Release 1999/09/09 : CIA-RDP78-05867A000100110024-1

800 10-63283-1

CIA (PHOTO ACCESSION NO.)		LOT NO.	DATE
61341			December 1970
MAP FILE NO.	COUNTRY	PROVINCE	PLACE
2370	INDIA	UTTAR PRADESH	RAMNAGAR
GEOGRAPHIC COORDINATES		MAP REFERENCE	
N 28-34 E 81-25		Coord File WPC 552	
TITLE			
RAMNAGAR CALCUTTA Paharpur Terminal. ASPHALT STORAGE.			
DATE OF PICTURE		SOURCE OF PICTURE	
Dec. 1970		[REDACTED]	
CLASSIFICATION			
Conf/USDD			
CAPTIONED BY		VERIFIED BY	
[REDACTED]		[REDACTED]	
Approved For Release 1999/09/09 - CIA-RDP78-05867A000100110024-1			
CAPTION REPORT			

Approved For Release 1999/09/09 - CIA-RDP78-05867A000100110024-1

Approved For Release 1999/09/09 - CIA-RDP78-05867A000100110024-1

CIA (PHOTO ACCESSION NO.)		LOT NO.	DATE
Approved For Release 1999/09/09 : CIA-RDP78-05867A000100110024-1			
AREA (AMP NO.)	COUNTRY	PROVINCE	PLACE
145U 2579	INDIA	UTTAR PRADESH	RAMNAGAR
GEOGRAPHIC COORDINATES		MAP REFERENCE	
N 27 05 E 81 25 E 25 34 E 00 24		Coord-2110 WAC 552	
TITLE			
RAMNAGAR CALCUTTA Railway Terminal. RAILWAY SIDING.			
25X1A			
DATE OF PICTURE	SOURCE OF PICTURE		
Dec. 1950	[REDACTED]		
CLASSIFICATION			
Conf/UBOO			
CAPTIONED BY		VERIFIED BY	
[REDACTED]		[REDACTED]	
Approved For Release 1999/09/09 : CIA-RDP78-05867A000100110024-1			
FORM 60-53 SEP 1948		CAPTION REPORT	



Approved For Release 1999/09/09 : CIA-RDP78-05867A000100110024-1

CIA (PHOTO ACCESSION NO.)		LOT NO.	
0350145 U		C-2004	
AREA (AMS NO.)	COUNTRY	PROVINCE	DATE
0350145 U	INDIA	UTTAR PRADESH	7 December 1951
GEOGRAPHIC COORDINATES		PLACE	MAP REFERENCE
2705 8125 N 22-34 E 88-24		RAMNAGAR	CALCUTTA (32)
TITLE		COORD. P.T.S. WAC 552	
CALTEX Paharpur Terminal.		SUPERINTENDENTS QUARTERS. DIRECTION	
SOUTH WEST.			
DATE OF PICTURE		SOURCE OF PICTURE	
Dec. 1950		[REDACTED]	
CLASSIFICATION			
Conf/USOO			
CAPTIONED BY		VERIFIED BY	
Approved For Release 1999/09/09 : CIA-RDP78-05867A000100110024-1			
FORM NO. 60-53		SEP 1948	
CAPTION REPORT			

Approved For Release 1999/09/09 : CIA-RDP78-05867A000100110024-1

CIA (PHOTO ACCESSION NO.)		LOT NO.	
145 U		C-2004	
AREA (AMS NO.)	COUNTRY	PROVINCE	DATE
INDIA	INDIA	WEST BENGAL	7 December 1951
GEOGRAPHIC COORDINATES		MAP REFERENCE	PLACE
N 22 34 E 81 48			PAHAR PUR CALCUTTA (W)
TITLE	Coord File <i>tinico gay</i>		
CALTEX Paharpur Terminal. CAN FACTORY.			
[Preddening machine, panel press, end press, HORN press, cap press, top double seamers, Bottom Double seamers, conveyor]			
DATE OF PICTURE	SOURCE OF PICTURE		
Dec. 1950	[REDACTED]	25X1A	
CLASSIFICATION	Conf/USOO		
CAPTIONED BY	VERIFIED BY		
teb			
Approved For Release 1999/09/09 : CIA-RDP78-05867A000100110024-1			
FORM NO. 60-53 SEP 1948	CAPTION REPORT		OPD 14-47261-1

Approved For Release 1999/09/09 : CIA-RDP78-05867A000100110024-1

CIA (PHOTO ACCESSION NO.) <b>51345</b>		LOT NO.	
Approved For Release 1999/09/09 : CIA-RDP78-05867A000100110024-1			
AREA (AMS NO.) <b>145U</b>	COUNTRY <b>INDIA</b>	PROVINCE <b>UTTAR PRADESH</b>	DATE <b>7 December 1951</b>
GEOGRAPHIC COORDINATES <b>27 10 81 48</b>		MAP REFERENCE <b>PAHARPUR</b>	
TITLE <b>CAUSEY Deception Terminal. STORAGE TANKS No. 16 and 18. Settling tanks No. 24, 25, 26 and 27. DIRECTION southwest</b>		<b>THILA 804</b>	
DATE OF PICTURE <b>Dec. 1950</b>	SOURCE OF PICTURE <b>25X1A</b>		
CLASSIFICATION <b>Conf/USCO</b>	VERIFIED BY		
Approved For Release 1999/09/09 : CIA-RDP78-05867A000100110024-1			
CAPTION REPORT			

CIA (PHOTO ACCESSION NO.)

LOT NO.

Approved For Release 1999/09/09 : CIA-RDP78-05867A000100110024-1

AREA (AMS NO.)

1450

COUNTRY

INDIA

C-2004

PROVINCE

UTTAR PRADESH

7 December 1951

PLACE

PAHARPUR

GEOGRAPHIC COORDINATES

27 10 N 88 34 E

81 48 E 88 24

MAP REFERENCE

TITLE

CAT/EX Railway Terminal.

STORAGE TANKS No. 17 and 27.

DIRECTION WEST.

25X1A

DATE OF PICTURE

Dec. 1950

SOURCE OF PICTURE



CLASSIFICATION

Conf/UBCO

CAPTIONED BY

tab

VERIFIED BY

FORM NO. SEP 1946

Approved For Release 1999/09/09 : CIA-RDP78-05867A000100110024-1


00-53

CAPTION REPORT





CIA (PHOTO ACCESSION NO.)		LOT NO.	
Approved For Release 1999/09/09 : CIA-RDP78-05867A000100110024-1			
AREA (AMS NO.)	COUNTRY	PROVINCE	PLACE
1430	INDIA	UTTAR PRADESH	PAHARPUR
GEOGRAPHIC COORDINATES		MAP REFERENCE	
2710 8148		Dood 7122	
TITLE			
CALTEX Paharpur Terminal. TIN STORAGE SHED IN CAN FACTORY BUILDING.			
25X1A			
DATE OF PICTURE	SOURCE OF PICTURE		
Dec. 1950	[REDACTED]		
CLASSIFICATION			
Conf/USOO			
CAPTIONED BY		VERIFIED BY	
tab			
Approved For Release 1999/09/09 : CIA-RDP78-05867A000100110024-1			
FORM NO. 60-53	CAPTION REPORT		8*0 1A-42783-1

CIA (PHOTO ACCESSION NO.)		LOT NO.	
Approved For Release 1999/09/09 : CIA-RDP78-05867A000100110024-1			
AREA (AMS NO.)	COUNTRY	PROVINCE	PLACES
145 <del>235 U</del>	INDIA	WEST BENGAL	FAHAR PURA CALCUTTA
GEOGRAPHIC COORDINATES		MAP REFERENCE	
2710 8148 <del>N 22 24 E 88 24</del>		C-2004	
TITLE			
CALTEX <del>Terminal</del> TERMINAL. DIRECTION NORTH FROM SOUTH YARD AREA.			
25X1A			
DATE OF PICTURE		SOURCE OF PICTURE	
DEC. 1950			
CLASSIFICATION			
Conf/USOO			
CAPTIONED BY		VERIFIED BY	
Approved For Release 1999/09/09 : CIA-RDP78-05867A000100110024-1			
FORM NO. 60-53		CAPTION REPORT	

Approved For Release 1999/09/09 : CIA-RDP78-05867A000100110024-1


CIA (PHOTO ACCESSION NO.) *51351* LOT NO. *C-2004*

AREA (AMS NO.) *1450* COUNTRY *INDIA* PROVINCE *UTTAR PRADESH* PLACE *9 Dec. 51*

GEOGRAPHIC COORDINATES *27 10 N 82 39 E 88 24* MAP REFERENCE *8148*

TITLE *Calcutta*  
*CALTEX PAHARPUR TERMINAL. FOAM HOUSE, PLANT TOWERS, FIRE PUMP HOUSE, CAN CONVEYOR. DIRECTION NORTHEAST.*

25X1A

DATE OF PICTURE *Dec 1950* SOURCE OF PICTURE 

CLASSIFICATION *CONF/USOO* CAPTIONED BY *[Signature]* VERIFIED BY

Approved For Release 1999/09/09 : CIA-RDP78-05867A000100110024-1

CIA (PHOTO ACCESSION NO.)		LOT NO.	
Approved For Release 1999/09/09 : CIA-RDP78-05867A000100110024-1			
AREA (AKS NO.)	COUNTRY	PROVINCE	PLACE
4450 2354	INDIA	UTTAR PRADESH	PAHARPUR
GEOGRAPHIC COORDINATES		MAP REFERENCE	
27 10 N 81 48 E		General	
TITLE			
CALTEX PAHARPUR TERMINAL. TIN and DRUM STORAGE SHED.			
25X1A			
DATE OF PICTURE		SOURCE OF PICTURE	
Dec. 1950		[REDACTED]	
CLASSIFICATION			
CONF. / USOO			
CAPTIONED BY		VERIFIED BY	
Approved For Release 1999/09/09 : CIA-RDP78-05867A000100110024-1			
FORM NO.	CAPTION REPORT		
SEP 1948 60-53	GPO 16-4728-1		

Approved For Release 1999/09/09 : CIA-RDP78-05867A000100110024-1

CIA (PHOTO ACCESSION NO.) LOT NO. 61333 C-2004

AREA (AMS NO.) 1450 COUNTRY INDIA PROVINCE ~~WEST BENGAL~~ UTTAR PRADESH PLACE PAHARRPUR

GEOGRAPHIC COORDINATES 2358 37 10 E 8148 MAP REFERENCE ~~GHOSIA 144~~

TITLE CALTEX PAHARRPUR TERMINAL. WATER TANK and PUMP HOUSE, WATCHMEN'S QUARTERS, GARAGE, DRUM FILLING and STORAGE SHED, FOAM HOUSE, CAN CONVEYOR. DIRECTION NORTH.

25X1A

DATE OF PICTURE DEC 1950 SOURCE OF PICTURE [REDACTED]

CLASSIFICATION Conf/USOO CAPTIONED BY [REDACTED]

Approved For Release 1999/09/09 : CIA-RDP78-05867A000100110024-1

Approved For Release 1999/09/09 : CIA-RDP78-05867A000100110024-1

AREA (AMS NO.) *1450* COUNTRY *INDIA* PROVINCE *UTTAR PRADESH* PLACE *PAHARRUR*

GEOGRAPHIC COORDINATES *N 22 24 37 10 E 88 24 31 48* MAP REFERENCE *CONF FILE TAMIL NADU*

TITLE *GALTEX PAHARRUR TERMINAL. KEROSENE PUMP HOUSE.*

*Direction east.*

25X1A

DATE OF PICTURE *DEC. 1950* SOURCE OF PICTURE 

CLASSIFICATION *Conf/USOO*

Approved For Release 1999/09/09 : CIA-RDP78-05867A000100110024-1

FORM NO. 60-53 SEP 1948

CAPTION REPORT

Approved For Release 1999/09/09 : CIA-RDP78-05867A000100110024-1

CIA (PHOTO ACCESSION NO.)	LOT NO.	7 Dec 51
AREA (AMS NO.) 1450	COUNTRY	PROVINCE UTTAR PRADESH PLACE PAHARPUR
<del>2354</del>	INDIA	<del>West Bengal</del> CALCUTTA
GEOGRAPHIC COORDINATES		MAP REFERENCE
N 28 04 E 85 24	27 10 81 48	Coord. for India gov
TITLE		
CALTEX PAHARPUR TERMINAL. STOREHOUSE, CAN FACTORY, MACHINE SHOP, TINPLATE STORAGE ROOM, MARKETING STORE, PAINT STORE, CAN CONVEYOR, 16,000 GALLON WATER TANK, PETROL GODOWN AND WATER RESERVOIR. DIRECTION EAST.		
25X1A		
DATE OF PICTURE	SOURCE OF PICTURE	
DEC. 1950	[REDACTED]	
CLASSIFICATION		
CONF/USOO		
CAPTIONED BY		VERIFIED BY
[Signature]		
Approved For Release 1999/09/09 : CIA-RDP78-05867A000100110024-1		
FORM NO. 60-53	CAPTION REPORT	



Approved For Release 1999/09/09 : CIA-RDP78-05867A000100110024-1


LOT 10

C-2004

7 Dec 51

CIA (PHOTO ACCESSION NO.)	AREA (ANS NO.)	COUNTRY	PROVINCE	PLACE
61356	1450	INDIA	UTTAR PRADESH	PAHARPUR
GEOGRAPHIC COORDINATES		MAP REFERENCE		
N 22 34 31 10 E 88 24 31 48		West Bengal		
TITLE				
CALTEX PAHARPUR TERMINAL. PRIVATE RESIDENCE.				
25X1A				
DATE OF PICTURE		SOURCE OF PICTURE		
DEC. 1950		[REDACTED]		
CLASSIFICATION				
Conf. / usoo				
CAPTIONED BY		VERIFIED BY		
[REDACTED]		[REDACTED]		
Approved For Release 1999/09/09 : CIA-RDP78-05867A000100110024-1				
FORM NO. 60-53		CAPTION REPORT		
SEP 1948		GPO 16-62283-1		

Approved For Release 1999/09/09 : CIA-RDP78-05867A000100110024-1

CIA PHOTO ACCESSION NO. <b>61357</b>	LOT <b>C-2004</b>	PROVINCE <b>West Bengal</b>	DATE <b>7 Dec. 51</b>
AREA (AMS NO.) <b>145U</b>	COUNTRY <b>INDIA</b>	PROVINCE <b>UTTAR PRADESH</b>	PLACE <b>PAHARPUR</b>
GEOGRAPHIC COORDINATES <b>27 10 N 88 24 E 81 48</b>		MAP REFERENCE <b>Green Free time zone.</b>	
TITLE <b>CALTEX PAHARPUR TERMINAL. GATE HOUSE, OFFICE, DRUM REPAIR SHED. DIRECTION WEST.</b>			
25X1A			
DATE OF PICTURE <b>Dec 1950</b>	SOURCE OF PICTURE 		
CLASSIFICATION <b>Conf/usoo</b>			
CAPTIONED BY <b>[Signature]</b>		VERIFIED BY	
Approved For Release 1999/09/09 : CIA-RDP78-05867A000100110024-1			
FORM NO. 60-53 SEP 1948	CAPTION REPORT		GPO 16-62285-1

CIA (PHOTO ACCESSION NO.)		LOT NO.	
Approved For Release 1999/09/09 : CIA-RDP78-05867A000100110024-1			
AREA (AMS NO.)	COUNTRY	PROVINCE	PLACE
1450 275H	INDIA	UTTAR PRADESH	PAHARPUR
GEOGRAPHIC COORDINATES		MAP REFERENCE	
N 27 10 E 81 48 N 27 24 E 81 24		GARDHULI TRICO. 44	
TITLE			
CALTEX PAHARPUR TERMINAL. TIN FILLING AND STORAGE SHED, CAN CONVEYOR, PETROL GODOWN. DIRECTION EAST.			
DATE OF PICTURE		SOURCE OF PICTURE	
DEC. 1950		[REDACTED]	
CLASSIFICATION			
Conf. / US 00			
CAPTIONED BY		VERIFIED BY	
[REDACTED]		[REDACTED]	
Approved For Release 1999/09/09 : CIA-RDP78-05867A000100110024-1			
CAPTION REPORT			

FORM 160-53  
SEP 1948

Approved For Release 1999/09/09 : CIA-RDP78-05867A000100110024-1

AREA (AMS NO.) 145 U COUNTRY INDIA PROVINCE WEST BENGAL PLACE PAHARPUR

GEOGRAPHIC COORDINATES N 23 10 E 88 24 MAP REFERENCE ROAD FREE THIRD Hdy.

TITLE CALTEX PAHARPUR TERMINAL. FOAM HOUSE, PLANT TOILETS, KEROSENE PUMP HOUSE, KEROSENE GODOWN, DIRECTION NORTH EAST.

25X1A

DATE OF PICTURE DEC. 1950 SOURCE OF PICTURE 

CLASSIFICATION Conf. - USOO CAPTIONED BY CBK VERIFIED BY

Approved For Release 1999/09/09 : CIA-RDP78-05867A000100110024-1

CIA PHOTO ACCESSION NO.		LOT NO.	
Approved For Release 1999/09/09 : CIA-RDP78-05867A000100110024-1			
AREA (AMS NO.)	COUNTRY	PROVINCE	PLACE
1450	INDIA	UTTAR PRADESH	PAHARPUR
2354		West Bengal	CALCUTTA (INDIA)
GEOGRAPHIC COORDINATES		MAP REFERENCE	
27 10	31 48	Good - Full Terminal Bay	
N 22 34	E 88 24		
TITLE			
CALTIX PAHARPUR TERMINAL. DRUM AND TIN STORAGE			
SHED. DIRECTION EAST.			
25X1A			
DATE OF PICTURE	SOURCE OF PICTURE		
Dec 1950	[REDACTED]		
CLASSIFICATION			
Conf/USOO			
CAPTIONED BY		VERIFIED BY	
[REDACTED]		[REDACTED]	
Approved For Release 1999/09/09 : CIA-RDP78-05867A000100110024-1			
FORM NO. SEP 1948	60-53	CAPTION REPORT	

CIA (PHOTO ACCESSION NO.) Approved For Release 1999/09/09 : CIA-RDP78-05867A000100110024-1 <span style="float: right;">e</span>			
AREA (ANS NO.) 612J	COUNTRY ECUADOR	PROVINCE PICHINCHA	PLACE QUITO
GEOGRAPHIC COORDINATES 00 10S 78 55W		MAP REFERENCE C	
TITLE <p style="text-align: center;"> <span style="font-size: 2em;">{</span>           POPULAR MANIFESTATION. PRESIDENT            GALO PLAZA SPEAKING FROM GOVERNMENT            PALACE         </p>			
25X1A			
DATE OF PICTURE Aug 1951 <del>1954</del>	SOURCE OF PICTURE <div style="background-color: black; width: 100px; height: 20px;"></div>		
CLASSIFICATION C			
CAPTIONED BY [Signature]		VERIFIED BY [Signature]	
Approved For Release 1999/09/09 : CIA-RDP78-05867A000100110024-1			
FORM NO. 60-53 SEP 1948		CAPTION REPORT	

Approved For Release 1999/09/09 : CIA-RDP78-05867A000100110024-1 C

CIA (PHOTO ACCESSION NO.) 612J LOT NO. 20552

AREA (AMS NO.) 612J COUNTRY ECUADOR PROVINCE PICHINCHA PLACE QUITO

GEOGRAPHIC COORDINATES 00 10S 78 55W MAP REFERENCE C

TITLE  
POPULAR ASSEMBLY MARCHING WITH  
NATIONAL FLAG.

DATE OF PICTURE Aug. 1951 SOURCE OF PICTURE 25X1A

CLASSIFICATION C

CAPTIONED BY \_\_\_\_\_ VERIFIED BY \_\_\_\_\_

Approved For Release 1999/09/09 : CIA-RDP78-05867A000100110024-1

FORM NO. 60-53 SEP 1948

CAPTION REPORT

Approved For Release 1999/09/09 : CIA-RDP78-05867A000100110024-1 C

CIA (PHOTO ACCESSION NO.) 61385 | LPT NO. C-2055a | 12 Dec. 1957

AREA (AMS NO.) 626H | COUNTRY URUGUAY | PROVINCE MONTEVIDEO | PLACE MONTEVIDEO

GEOGRAPHIC COORDINATES 34 55 S 56 11 W | MAP REFERENCE C

TITLE

[STREET SCENE ILLUSTRATING] POLITICAL PROPAGANDA EACH ~~SEE~~ CANDIDATE HAS A NUMBER.

25X1A

DATE OF PICTURE Dec. 1950 | SOURCE OF PICTURE [REDACTED]

CLASSIFICATION C

CAPTIONED BY [REDACTED] | VERIFIED BY [REDACTED]

Approved For Release 1999/09/09 : CIA-RDP78-05867A000100110024-1

FORM NO. 60-53 | SEP 1948 | CAPTION REPORT



CIA (PHOTO ACCESSION NO.) **Approved For Release 1999/09/09 : CIA-RDP78-05867A000100110024-1** *e*

AREA (AMS NO.) *6-367* COUNTRY *Uruguay* PROVINCE *MONTEVIDEO* PLACE *MONTEVIDEO*

GEOGRAPHIC COORDINATES *34 55S 56 11W* MAP REFERENCE *e*

TITLE

*[STREET SCENE SHOWING] POLITICAL PROPAGANDA DISTRICT HEADQUARTERS OF LUIS ALBERTO DE HERRERA, NATIONALIST LEADER.*

*25X1A*

DATE OF PICTURE *Dec 1950* SOURCE OF PICTURE 

CLASSIFICATION *e*

CAPTIONED BY *WAP* VERIFIED BY *WAP*

**Approved For Release 1999/09/09 : CIA-RDP78-05867A000100110024-1**  
FORM NO. 60-53 SEP 1948 CAPTION REPORT

Approved For Release 1999/09/09 : CIA-RDP78-05867A000100110024-1

e


CIA (PHOTO ACCESSION NO.) 61365				LOT NO. C-2055a				DATE 12 Dec. 1957			
AREA (AWS NO.) 626H			COUNTRY URUGUAY			PROVINCE MONTEVIDEO			PLACE MONTEVIDEO		
GEOGRAPHIC COORDINATES 34 55S				MAP REFERENCE 56 11W				C			
TITLE NEWSPAPER STANDS, CALLED A KIOSKS, (LOCATED) IN THE PLAZA CONSTITUCION.											
DATE OF PICTURE 1948						SOURCE OF PICTURE [REDACTED]					
CLASSIFICATION e											
CAPTIONED BY [REDACTED]						VERIFIED BY [REDACTED]					
Approved For Release 1999/09/09 : CIA-RDP78-05867A000100110024-1											
FORM NO. 60-53 SEP 1948				CAPTION REPORT				GPO 16-62283-1			

CIA (PHOTO ACCESSION NO.)		LOT NO.		DATE	
Approved For Release 1999/09/09 : CIA-RDP78-05867A000100110024-1					
AREA (ANS NO.)	COUNTRY	PROVINCE	PLACE		
4419M	ITALY	LAZIO	FORMIA		
GEOGRAPHIC COORDINATES			MAP REFERENCE		
41 15N 13 33E			C		
TITLE					
CITIZENS BLOCKING ROAD ON OUTSKIRTS					
OF TOWN ON A ONE-DAY STRIKE against unemployment.					
lack of reconstruction, and low food ration.					
25X1A					
DATE OF PICTURE		SOURCE OF PHOTO			
1947		[REDACTED]			
CLASSIFICATION					
C					
CAPTIONED BY			VERIFIED BY		
Approved For Release 1999/09/09 : CIA-RDP78-05867A000100110024-1					
FORM NO. 60-53		CAPTION REPORT			
SEP 1948		GPO 19-6228A-1			

Approved For Release 1999/09/09 : CIA-RDP78-05867A000100110024-1

CIA (PHOTO ACCESSION NO.)		LOT NO.	
19M		ITALY	
GEOGRAPHIC COORDINATES		MAP REFERENCE	
TITLE			
ENTRANCE TO THE TURIN-MILAN AUTOSTRADA			
PRODUCT OF MUSSOLINI'S HIGHWAY NETWORK. SIGNS			
ADVERTISE MICHELIN TIRE INDUSTRY.			
25X1A			
DATE OF PICTURE		SOURCE OF PICTURE	
1947		[REDACTED]	
CLASSIFICATION			
C			
CAPTIONED BY		VERIFIED BY	
[REDACTED]		[REDACTED]	
Approved For Release 1999/09/09 : CIA-RDP78-05867A000100110024-1			
FORM NO. 60-53		CAPTION REPORT	
SEP 1948		GPO 16-62285-1	

CIA IPHOTO ACCESSION NO.		LOT NO.	
Approved For Release 1999/09/09 : CIA-RDP78-05867A000100110024-1			
AREA (AMS NO.)	COUNTRY	PROVINCE	PLACE
2519M	ITALY	PUGLIA	ANDRIA
GEOGRAPHIC COORDINATES		MAP REFERENCE	
41 13N	16 18E	NIS	
TITLE			
[THIS TOWN IS] ONE OF THE FEW COMMUNIST PARTY STRONGHOLDS IN SOUTH. TWO SECTIONS, GARIBALDI AND C. MARX. HEADQUARTERS OF GARIBALDI SECTION HERE.			
25X1A			
DATE OF PICTURE	SOURCE OF PICTURE		
1947	[REDACTED]		
CLASSIFICATION			
C			
CAPTIONED BY		VERIFIED BY	
[REDACTED]		[REDACTED]	
Approved For Release 1999/09/09 : CIA-RDP78-05867A000100110024-1			
FORM NO. SEP 1944	60-53	CAPTION REPORT	

CIA (PHOTO ACCESSION NO.)		LOT NO.	
Approved For Release 1999/09/09 : CIA-RDP78-05867A000100110024-1		61365 20552 11 Dec. 1951	
AREA (ANS NO.)	COUNTRY	PROVINCE	PLACE
2319M	ITALY	PIEDMONTE	TURIN
GEOGRAPHIC COORDINATES		MAP REFERENCE	
45 03N	07 40E	C	
TITLE			
FIAT'S LINGOTTO PLANT. ASSEMBLY LINE.			
TESTING TRACK ON ROOF.			
25X1A			
DATE OF PICTURE	SOURCE OF PICTURE		
1947			
CLASSIFICATION			
C			
CAPTIONED BY		VERIFIED BY	
EAL			
Approved For Release 1999/09/09 : CIA-RDP78-05867A000100110024-1		Approved For Release 1999/09/09 : CIA-RDP78-05867A000100110024-1	
FORM NO. SEP 1948	60-53	CAPTION REPORT	
		GPO IN-62265 1	

Approved For Release 1999/09/09 : CIA-RDP78-05867A000100110024-1

CIA (PHOTO ACCESSION NO.) 81510  
LIBRARY NO. C-205-5a  
DATE 11 Dec. 1957

AREA (AMS NO.) 2319M COUNTRY ITALY PROVINCE PIEDMONTE PLACE TURIN

GEOGRAPHIC COORDINATES 45 03N 07 40E MAP REFERENCE C

TITLE ~~FIAT~~

FIAT'S LINGOTTO PLANT. MIDGET "TOPOLINO"  
CARS ON PRODUCTION LINE.

25X1A

DATE OF PICTURE 1947 SOURCE OF PICTURE [REDACTED]

CLASSIFICATION C

CAPTIONED BY APPROVED FOR RELEASE 1999/09/09 : CIA-RDP78-05867A000100110024-1  
VERIFIED BY

CIA (PHOTO ACCESSION NO.)		LOT NO.	DATE
Approved For Release 1999/09/09 : CIA-RDP78-05867A000100110024-1			
AREA (AMS NO.)	COUNTRY	PROVINCE	PLACE
2319H	ITALY	PIEDMONTE	TURIN
GEOGRAPHIC COORDINATES		MAP REFERENCE	
45 03N 07 40E		C	
TITLE			
FIAT'S LINGUETO PLANT.			
25X1A			
DATE OF PICTURE	SOURCE OF PICTURE		
1947	[REDACTED]		
CLASSIFICATION			
C			
CAPTIONED BY	VERIFIED BY		
EPR	[REDACTED]		
Approved For Release 1999/09/09 : CIA-RDP78-05867A000100110024-1			
FORM NO. 60-53 SEP 1948	CAPTION REPORT		GPO 16-72265-1



PHOTO ACCESSION NO. **61372** LOT NO. **000052**  
 AREA (AMS NO.) **08174** DATE **11 Dec. 1951**  
 APPROVED FOR RELEASE 1999/09/09 : CIA-RDP78-05867A000100110024-1  
 GEOGRAPHIC COORDINATES **ITALY** PROVINCE **PIEDMONTE** PLACE **TURIN**  
 TITLE **45 03N 07 40E** MAP REFERENCE **e**

**LINE OF TRUCKS AT FIAT PLANT.**

DATE OF PICTURE **1947** SOURCE OF PICTURE **25X1A**

CLASSIFICATION **[REDACTED]**  
 CAPTIONED BY **EPR**

FORM NO. 60-53 SEP 1948

APPROVED FOR RELEASE 1999/09/09 : CIA-RDP78-05867A000100110024-1

CAPTION REPORT

CIA (PHOTO ACCESSION NO.)		LOT NO.		DATE	
Approved For Release 1999/09/09 : CIA-RDP78-05867A000100110024-1					
AREA (ANS NO.)	COUNTRY	PROVINCE	PLACE		
4419M	ITALY	LAZIO	ROME		
GEOGRAPHIC COORDINATES		MAP REFERENCE			
41 54N 12 25E		C			
TITLE					
ITALIAN COMMUNIST HEADQUARTERS NEAR PIAZZA VENEZIA. FINISHED IN 1946.					
25X1A					
DATE OF PICTURE		SOURCE OF PICTURE			
1947		[REDACTED]			
CLASSIFICATION					
C					
CAPTIONED BY			VERIFIED BY		
Approved For Release 1999/09/09 : CIA-RDP78-05867A000100110024-1					
FORM NO. 60-53					
CAPTION REPORT					
SEP 1948					
GPO 16-62283-1					

Approved For Release 1999/09/09 : CIA-RDP78-05867A000100110024-1

CIA (PHOTO ACCESSION NO.)		LOT NO.	
2519M		C-2055a	
AREA (ANS NO.)	COUNTRY	PROVINCE	PLACE
2519M	ITALY	Puglia	Foggia NR
GEOGRAPHIC COORDINATES		MAP REFERENCE	
41 27N 15 33E		C	
TITLE			
WATER STATION AT FOOT OF MOUNTAINS [NEAR FOGGIA]			
25X1A			
DATE OF PICTURE	SOURCE OF PICTURE		
1947	[REDACTED]		
CLASSIFICATION			
C			
CAPTIONED BY		VERIFIED BY	
[Signature]		[Signature]	
FORM NO. 60-53		Approved For Release 1999/09/09 : CIA-RDP78-05867A000100110024-1	
CAPTION REPORT			



Approved For Release 1999/09/09 : CIA-RDP78-05867A000100110024-1

CIA (PHOTO ACCESSION NO.) 81375		LOT NO. 12582	DATE Dec. 1957
AREA (AMS NO.) 4419M	COUNTRY ITALY	PROVINCE LAZIO	PLACE ROMA
GEOGRAPHIC COORDINATES 41 54N 12 25E		MAP REFERENCE C	
TITLE  NEWS PAPER			
25X1A			
DATE OF PICTURE 1947	SOURCE OF PICTURE [REDACTED]		
CLASSIFICATION C			
CAPTIONED BY EPR		VERIFIED BY	
Approved For Release 1999/09/09 : CIA-RDP78-05867A000100110024-1			
FORM NO. SEP 1948	60-53	CAPTION REPORT	

CIA (PHOTO ACCESSION NO.)		LOT NO.	
Approved For Release 1999/09/09 : CIA-RDP78-05867A000100110024-1			
AREA (AMS NO.)	COUNTRY	PROVINCE	PLACE
4419M	ITALY	LAZIO	ROME
GEOGRAPHIC COORDINATES		MAP REFERENCE	
41 54N 12 25E		C	
TITLE			
MOITA PASTRY SHOP			
25X1A			
DATE OF PICTURE	SOURCE OF PICTURE		
1947	[REDACTED]		
CLASSIFICATION			
C			
CAPTIONED BY		VERIFIED BY	
[REDACTED]		[REDACTED]	
Approved For Release 1999/09/09 : CIA-RDP78-05867A000100110024-1			
FORM NO. SEP 1948	60-53		
CAPTION REPORT			
GPO 16-42284-1			

CIA (PHOTO ACCESSION NO.) <b>61515</b>           COUNTRY <b>ITALY</b>           PROVINCE <b>CAMPANIA</b>           PLACE <b>SALERNO</b>			
AREA (AMS NO.) <b>1519M</b>           COUNTRY <b>ITALY</b>           PROVINCE <b>CAMPANIA</b>           PLACE <b>SALERNO</b>			
GEOGRAPHIC COORDINATES <b>40 41N 14 47E</b>		MAP REFERENCE <b>NIS</b>	
TITLE <b>SALERNO BEACH [N. 1948]</b>			
DATE OF PICTURE <b>1948</b>           SOURCE OF PICTURE <b>[REDACTED]</b>			
CLASSIFICATION <b>Q</b>			
CAPTIONED BY <b>[REDACTED]</b>		VERIFIED BY <b>[REDACTED]</b>	
Approved For Release 1999/09/09 : CIA-RDP78-05867A000100110024-1			
FORM NO. 60-53           SEP 1945           CAPTION REPORT			

CIA (PHOTO ACCESSION NO.)		LOT NO.	
Approved For Release 1999/09/09 : CIA-RDP78-05867A000100110024-1			
AREA (AMS NO.)	COUNTRY	PROVINCE	PLACE
131H	ARGENTINA	BUENOS AIRES	MAR DEL PLATA
GEOGRAPHIC COORDINATES		MAP REFERENCE	
37 59S 53 30W		C	
TITLE			
HOUSES ON WATERFRONT.			
25X1A			
DATE OF PICTURE	SOURCE OF PICTURE		
1946	[REDACTED]		
CLASSIFICATION			
C			
CAPTIONED BY		VERIFIED BY	
[REDACTED]		[REDACTED]	
Approved For Release 1999/09/09 : CIA-RDP78-05867A000100110024-1			
FORM NO. 60-53	CAPTION REPORT		
SEP 1948	GPO 16-43263-1		



25X6

Approved For Release 1999/09/09 : CIA-RDP78-05867A000100110024-1

Next 1 Page(s) In Document Exempt

Approved For Release 1999/09/09 : CIA-RDP78-05867A000100110024-1

Approved For Release 1999/09/09 : CIA-RDP78-05867A000100110024-1

CIA (PHOTO ACCESSION NO.) 61582				PROV. NO. C-2053a				DATE 12 Dec. 1946				REF. NO. 100110024-1			
AREA (AMS NO.)		COUNTRY		PROVINCE		PLACE		AREA (AMS NO.)		COUNTRY		PROVINCE		PLACE	
117P		EGYPT		ALEXANDRIA		ALEXANDRIA		GOVERNORATE		ALEXANDRIA					
GEOGRAPHIC COORDINATES				MAP REFERENCE											
31 10N				29 53E				c							
TITLE															
SIDI BISHR BEACH. [USED DURING															
WAR FOR <del>SEVEN</del> SERVICEMEN WHO NICKNAMED															
IT "MIAMI BEACH." NATIVES NOW CALL IT THAT]															
DATE OF PICTURE				SOURCE OF PICTURE								25X1A			
1946				[REDACTED]											
CLASSIFICATION															
c															
CAPTIONED BY								VERIFIED BY							
Approved For Release 1999/09/09 : CIA-RDP78-05867A000100110024-1								Approved For Release 1999/09/09 : CIA-RDP78-05867A000100110024-1							
FORM NO. 60-53				SEP 1948				CAPTION REPORT				GPO 16-62283-1			

25X6

Approved For Release 1999/09/09 : CIA-RDP78-05867A000100110024-1

Approved For Release 1999/09/09 : CIA-RDP78-05867A000100110024-1



Approved For Release 1999/09/09 : CIA-RDP78-05867A000100110024-1

CIA (PHOTO ACCESSION NO.) AREA (AMS NO.) LOT NO. 61385 12 Dec. 1957

COUNTRY PROVINCE PLACE FRANCE CALVADOS ~~COMBES~~ ~~SUR-MER (NR)~~

GEOGRAPHIC COORDINATES MAP REFERENCE  
49 20N 0 28W NIS  
49 21N 0 53W

OMAHA BEACH (IN 1949)

PORT EN BESSIN (NR)

25X1A

DATE OF PICTURE SOURCE OF PICTURE  
1949 [REDACTED]

CLASSIFICATION CAPTIONED BY VERIFIED BY  
e

Approved For Release 1999/09/09 : CIA-RDP78-05867A000100110024-1

25X6

Approved For Release 1999/09/09 : CIA-RDP78-05867A000100110024-1

Approved For Release 1999/09/09 : CIA-RDP78-05867A000100110024-1

CIA (PHOTO ACCESSION NO.)		LOT NO.	DATE
Approved For Release 1999/09/09 : CIA-RDP78-05867A000100110024-1			
AREA (ARS NO.)	COUNTRY	PROVINCE	PLACE
56	INDIA		
GEOGRAPHIC COORDINATES		MAP REFERENCE	
TITLE			
Boys			
BRAHMAN CHILDREN			
25X1A			
DATE OF PICTURE	SOURCE OF PICTURE		
1949	[REDACTED]		
CLASSIFICATION	25X1A		
CAPTIONED BY	VERIFIED BY		
EPR	DSB		
Approved For Release 1999/09/09 : CIA-RDP78-05867A000100110024-1			
FORM NO. 60-53	CAPTION REPORT		GPO 16-62283-1

Approved For Release 1999/09/09 : CIA-RDP78-05867A000100110024-1

CIA (PHOTO ACQUISITION NO.)		LOT NO.	
264		2037	
Approved For Release 1999/09/09 : CIA-RDP78-05867A000100110024-1			
AREA (AMS NO.)	COUNTRY	PROVINCE	PLACE
SU	INDIA		
GEOGRAPHIC COORDINATES		MAP REFERENCE	
TITLE			
PEASANT VILLAGE.			
25X1A			
DATE OF PICTURE	SOURCE OF PICTURE		
1949	[REDACTED]		
CLASSIFICATION	R		
CAPTIONED BY	VERIFIED BY		
Approved For Release 1999/09/09 : CIA-RDP78-05867A000100110024-1			
FORM NO. 60-53 SEP 1948	CAPTION REPORT		





CIA (PHOTO ACCESSION NO.)		LOT NO.	DATE
6 Approved For Release 1999/09/09 : CIA-RDP78-05867A000100110024-1			
AREA (AMS NO.)	COUNTRY	PROVINCE	PLACE
7141 M	SWEDEN	<del>VASTMANLAND</del>	ESKILSTUNA
GEOGRAPHIC COORDINATES		MAP REFERENCE	
59° 22' N 16° 30' E		C file	
TITLE			
8 apr 52			
Sodermanland			
is correct province			
DATE OF PICTURE	25X1A		
	SOULC [REDACTED]		
CLASSIFICATION	R		
CAPTIONED BY	25X1A	VERIFIED BY	
Approved [REDACTED]			
Approved For Release 1999/09/09 : CIA-RDP78-05867A000100110024-1			
FORM NO. 60-53 SEP 1948	CAPTION REPORT		GPO 16-62285-1



CIA (PHOTO ACCESSION NO.)		LOT NO.	DATE
Approved For Release 1999/09/09 : CIA RDP78-05867A000100110024-1		2520	100110024-1
AREA (AMS NO.)	COUNTRY	PROVINCE	PLACE
8341M	SWEDEN	STOCKHOLM	LIDINGO
GEOGRAPHIC COORDINATES		MAP REFERENCE	
59°22' N 18°08' E		C file	
TITLE			
ELECTRIC EQUIPMENT FACTORY (AGA)			
<del>GAS ACCUMULATOR WORKS (AGA)</del>			
<del>ELEC. EQUIP. FACTORY</del>			
[ASK I.R.]		25X1A	
DATE OF PICTURE	SOURCE		
-	[REDACTED]		
CLASSIFICATION			
R			
CAPTIONED BY		VERIFIED BY	
[REDACTED]		25X1A	
Approved		1999/09/09 : CIA RDP78-05867A000100110024-1	
FORM NO. SEP 1948 00-53		CAPTION REPORT	

CIA (PHOTO ACCESSION NO.) **6** Approved For Release 1999/09/09 : CIA-RDP78-05867A000100110024-1  
LOT NO. **2020**

AREA (AMS NO.) **634M** COUNTRY **SWEDEN** PROVINCE **ALVSBORG** PLACE **TROLLHATTAN**

GEOGRAPHIC COORDINATES **58°17'N 12°18'E** MAP REFERENCE **NIS**

TITLE

**HYDROELECTRIC POWER PLANT, RIGHT.**

**25X1A**

DATE OF PICTURE **-** SOURCE OF 

CLASSIFICATION **e**

CAPTIONED BY **Appr**  VERIFIED BY **25X1A**   
Approved For Release 1999/09/09 : CIA-RDP78-05867A000100110024-1

FORM NO. **60-53** SEP 1948 CAPTION REPORT GPO 16-42285-1

25X6

Approved For Release 1999/09/09 : CIA-RDP78-05867A000100110024-1

Next 2 Page(s) In Document Exempt

Approved For Release 1999/09/09 : CIA-RDP78-05867A000100110024-1

CIA (PHOTO ACCESSION NO.)		LOT NO.		DATE	
Approved For Release 1999/09/09 - CIA-RDP78-05867A000100110024-1		3129M		GENEVA	
AREA (AM. NO.)	COUNTRY	PROVINCE	PLACE		
3129M	SWITZERLAND	GENEVA	GENEVA		
GEOGRAPHIC COORDINATES		MAP REFERENCE			
46° 12' N 6° 10' E		NIS			
TITLE					
RUE DU MT. BLANC					
25X1A					
DATE OF PICTURE	1951		SOURCE		
Post War			[REDACTED]		
CLASSIFICATION					
CAPTIONED BY		25X1A		VERIFIED BY	
[REDACTED]				[REDACTED]	
Approved For Release 1999/09/09 - CIA-RDP78-05867A000100110024-1					
SEP 1948 60-53					
CAPTION REPORT					

CIA (PHOTO ACCESSION NO.) **6** Approved For Release 1999/09/09 : CIA-RDP78-05867A000100110024-1

AREA (ANS NO.) **3129 M** COUNTRY **SWITZERLAND** PROVINCE **GENEVA** PLACE **GENEVA**

GEOGRAPHIC COORDINATES **46° 12' N 6° 10' E** MAP REFERENCE **NIS**


TITLE

**RAILROAD STATION.**

**25X1A**

DATE OF PICTURE **1951** SOURCE 

CLASSIFICATION **R**

CAPTIONED BY  VERIFIED BY **25X1A**

FORM NO. **60-53** Approved For Release 1999/09/09 : CIA-RDP78-05867A000100110024-1  
CAPTION REPORT



25X6

Approved For Release 1999/09/09 : CIA-RDP78-05867A000100110024-1

Approved For Release 1999/09/09 : CIA-RDP78-05867A000100110024-1

Approved For Release 1999/09/09 : CIA-RDP78-05867A000100110024-1

6-17-00

546M | FRANCE | SEINE | PARIS

48°52'N 2°20'E cfile

NEW FRENCH AIR LINES TERMINAL

25X1A

DATE OF PICTURE 1951 | SOURCE [REDACTED]

CLASSIFICATION R

CAPTIONED BY Appro [REDACTED] | VERIFIED BY 25X1A

FORM NO. 60-53 | SEP 1948 | e 1999/09/09 : CIA-RDP78-05867A000100110024-1

CAPTION REPORT

GPO 1A-6328A-1

Approved For Release 1999/09/09 : CIA-RDP78-05867A000100110024-1

CIA (PHOTO ACCESSION NO.) 1176M LOT NO. 25X1A

AREA (AMS NO.) 1176M COUNTRY FRANCE PROVINCE BOUCHES DU RHONE PLACE MARSEILLE

GEOGRAPHIC COORDINATES 43°18' N 5°25' E MAP REFERENCE cfile

TITLE PORT AREA.

25X1A

DATE OF PICTURE 1951 SOURCE [REDACTED]  
POST WAR

CLASSIFICATION R

CAPTIONED BY [REDACTED] 25X1A VERIFIED BY [REDACTED]

FORM NO. 60-53 Approved For Release 1999/09/09 : CIA-RDP78-05867A000100110024-1

CAPTION REPORT

CIA (PHOTO ACCESSION NO.)		LOT NO.	
614		999/09/09 : CIA-RDP78-05867A000100110024-1	
AREA (ANS NO.)	COUNTRY	PROVINCE	PLACI
656 M	FRANCE	HAUTE LOIRE	LE Puy
GEOGRAPHIC COORDINATES		MAP REFERENCE	
45°02' N 3°53' E		NIS	
TITLE			
DATE OF PICTURE	SOURCE OF PHOTO		
1951	25X1A		
Post War			
CLASSIFICATION			
R, 25X1A			
CAPTIONED BY		VERIFIED BY	
Appro		999/09/09 : CIA-RDP78-05867A000100110024-1	
FORM NO. 60-53		CAPTION REPORT	
SEP 1949		GPO 16-62262-1	

Approved For Release 1999/09/09 : CIA-RDP78-05867A000100110024-1			
CIA (PHOTO) ACCESSION NO. 61403	LOT NO. 216	REF ID A000100110024-1	
AREA (ANS NO.) 1176M	COUNTRY FRANCE	PROVINCE BOUCHES DU RHONE	PLACE MARSEILLES
GEOGRAPHIC COORDINATES 43°18'N 5°25'E		MAP REFERENCE c file	
TITLE CANNEBIERE STREET.			
25X1A			
DATE OF PICTURE 1951 Post War	SOURCE [REDACTED]		
CLASSIFICATION R			
CAPTIONED BY Approved		VERIFIED BY 25X1A	
Approved For Release 1999/09/09 : CIA-RDP78-05867A000100110024-1			
FORM NO. 60-53 SEP 1948	CAPTION REPORT		GPO 16-72285-1

CIA (PHOTO ACCESSION NO.) 61404 2016 2013 Approved For Release 1999/09/09 : CIA-RDP78-05867A000100110024-1

AREA (AMS NO.) 1256M COUNTRY FRANCE PROVINCE GARD PLACE LE GRAU-DU-ROI

GEOGRAPHIC COORDINATES 43° 32' N 4° 08' E MAP REFERENCE NIS

TITLE

DRAWBRIDGE ACROSS CANAL.

25X1A

DATE OF PICTURE 1951 SOURCE OF   
POST WAA

CLASSIFICATION R

CAPTIONED BY  25X1A VERIFIED BY   
Approved se 1999/09/09 : CIA-RDP78-05867A000100110024-1

FORM NO. 60-53 CAPTION REPORT GPO 1A-6278A-1

Approved For Release 1999/09/09 : CIA-RDP78-05867A000100110024-1

CIA (PHOTO ACCESSION NO.) 61405 LOT NO. 2076

AREA (AMS NO.) 1256 M COUNTRY FRANCE PROVINCE GARD DISTRICT LE GRAU-DU-ROI

GEOGRAPHIC COORDINATES 43° 32' N 4° 08' E MAP REFERENCE N15

TITLE

CANAL.

DATE OF PICTURE 1951 POST WAR 25X1A

CLASSIFICATION R 25X1A

CAPTIONED BY App [redacted] VERIFIED BY [redacted]

FORM NO. 60-55 SEP 1948 60-55 CAPTION REPORT

Approved For Release 1999/09/09 : CIA-RDP78-05867A000100110024-1

CIA (PHOTO ACCESSION NO.)		LOT NO.	
1256M		25X1A	
AREA (AMS NO.)	COUNTRY	PROVINCE	PLACE
1256M	FRANCE	GARD	LE GRAU-DU-ROI
GEOGRAPHIC COORDINATES		MAP REFERENCE	
43° 32' N 4° 08' E		NIS	
TITLE			
VIDOUBLE RIVER.			
(Map Re)			
DATE OF PICTURE	SOURCE OF		
1951	[REDACTED]		
<del>Post war</del>			
CLASSIFICATION	25X1A		
R			
CAPTIONED BY	VERIFIED BY		
[REDACTED]	[REDACTED]		
Approved For Release 1999/09/09 : CIA-RDP78-05867A000100110024-1			
FORM NO. 60-55	CAPTION REPORT		SPD 1A-62265-1



CIA (PHOTO ACCESSION NO.) **Approved For Release 1999/09/09 : CIA-RDP78-05867A000100110024-1** LOT NO. **25X1A** DATE **1951**

AREA (AMS NO.) **H2228 M** COUNTRY **SPAIN** PROVINCE **SEVILLE** PLACE **SEVILLE**

GEOGRAPHIC COORDINATES **37° 25' N 5° 59' W** MAP REFERENCE **C file**

TITLE

**PLAZA CONSTITUCION.**

DATE OF PICTURE **1951** SOURCE OF **25X1A**  
**POST WAR**

CLASSIFICATION **R**

CAPTIONED BY **Approved** VERIFIED BY **25X1A**

**Approved** **1999/09/09 : CIA-RDP78-05867A000100110024-1**

FORM NO. **60-53** CAPTION REPORT

CIA (PHOTO ACCESSION NO.) **Approved For Release 1999/09/09 : CIA-RDP78-05867A000100110024-1** LOT NO. **2016**

AREA (ANS NO.) **61443** COUNTRY **SPAIN** PROVINCE **SEVILLE** DISTRICT **SEVILLE**

GEOGRAPHIC COORDINATES **37° 25' N 5° 59' W** MAP REFERENCE **Cyfe**

TITLE  
**PLAZA CONSTITUCION.**

DATE OF PICTURE **1951** SOURCE **25X1A**  
**POST WAR** 

CLASSIFICATION **R**

CAPTIONED BY  VERIFIED BY **25X1A**  
**Approved For Release 1999/09/09 : CIA-RDP78-05867A000100110024-1**

Approved For Release 1999/09/09 : CIA-RDP78-05867A000100110024-1

CIA (PHOTO ACCESSION NO.) AREA (AMS NO.) COUNTRY PROVINCE PLACE

133228M SPAIN MADRID MADRID

GEOGRAPHIC COORDINATES MAP REFERENCE  
40°24'N 3°42'W c file

TITLE

SIDEWALK CAFE, AVENIDA DE JOSE ANTONIO.

DATE OF PICTURE 1951 SOURCE 25X1A


CLASSIFICATION R



CAPTIONED BY APPROVED FOR RELEASE 1999/09/09 : CIA-RDP78-05867A000100110024-1



FORM NO. 60-53 SEP 1948 CAPTION REPORT

CIA (PHOTO ACCESSION NO.) <b>61420</b>			
Approved For Release 1999/09/09 : CIA-RDP78-05867A000100110024-1			
AREA (AMS NO.) <b>133228</b>	COUNTRY <b>SPAIN</b>	PROVINCE <b>MADRID</b>	PLACE <b>MADRID</b>
GEOGRAPHIC COORDINATES <b>40° 24' N 3° 42' W</b>		MAP REFERENCE <b>C file</b>	
TITLE <b>AVENIDA DE JOSE ANTONIO. TELEPHONE AND TELEGRAPH BUILDING, LEFT CENTER.</b>			
DATE OF PICTURE <b>1951</b>	SOURCE OF <b>POST WAR</b>	<b>25X1A</b>	
CLASSIFICATION <b>R</b>			
CAPTIONED BY <b>Approv</b>	<b>25X1A</b>	VERIFIED BY <b>1999/09/09 : CIA-RDP78-05867A000100110024-1</b>	
FORM NO. 60-53 SEP 1945	CAPTION REPORT		GPO 16-42283-1

CIA (PHOTO ACCESSION NO.)		LOT NO.		DATE	
Approved For Release 1999/09/09 : CIA-RDP78-05867A000100110024-1					
AREA (ANS NO.)	COUNTRY	PROVINCE	PLACE		
133228 M	SPAIN	MADRID	MADRID		
GEOGRAPHIC COORDINATES		MAP REFERENCE			
40° 24' N 3° 42' W		C file			
TITLE					
PUERTO DEL SOL.					
DATE OF PICTURE		SOURCE			
1951 <del>POST WAR</del>		25X1A [REDACTED]			
CLASSIFICATION					
R		25X1A			
CAPTIONED BY		VERIFIED BY			
Approved [REDACTED]		99/09/09 : CIA-RDP78-05867A000100110024-1			
FORM NO. 60-53 SEP 1948		CAPTION REPORT			

CIA (PHOTO ACCESSION NO.)		LOT NO.	
Approved For Release 1999/09/09 : CIA-RDP78-05867A000100110024-1			
AREA (AMS NO.)	COUNTRY	PROVINCE	PEACE
133228 M	SPAIN	MADRID	MADRID
GEOGRAPHIC COORDINATES		MAP REFERENCE	
40° 24' N 3° 42' W		c file	
TITLE			
POST OFFICE BUILDING.			
DATE OF PICTURE		SOURCE	
1951		25X1A	
POST WAR.			
CLASSIFICATION			
R		25X1A	
CAPTIONED BY		VERIFIED BY	
Appro		e 1999/09/09 : CIA-RDP78-05867A000100110024-1	
FORM NO. 60-53		CAPTION REPORT	
SEP 1948		GPO 16-63285-1	

CIA (PHOTO ACCESSION NO.)		LOT NO.	DATE
61413			12/7/50
Approved For Release 1999/09/09 : CIA-RDP78-05867A000100110024-1			
AREA (AWS NO.)	COUNTRY	PROVINCE	PLACE
133228M	SPAIN	MADRID	MADRID
GEOGRAPHIC COORDINATES		MAP REFERENCE	
40° 24' N 3° 42' W		C file	
TITLE			
ESPANA OFFICE BUILDING.			
DATE OF PICTURE		SOURCE	
1951		25X1A	
POST WAR			
CLASSIFICATION	25X1A		
R			
CAPTIONED BY	VERIFIED BY		
	R		
Approved For Release 1999/09/09 : CIA-RDP78-05867A000100110024-1			
FORM NO. 80-53	SEP 1948		CAPTION REPORT

CIA (PHOTO ACCESSION NO.)		LOT NO.	
Approved For Release 1999/09/09 : CIA-RDP78-05867A000100110024-1			
AREA NO.	COUNTRY	PROVINCE	TOWN
6141A 133228M	SPAIN	MADRID	MADRID
GEOGRAPHIC COORDINATES		MAP REFERENCE	
40° 24' N 3° 42' W		C file	
TITLE			
AVENIDA DE JOSE ANTONIO.			
DATE OF PICTURE		SOURCE OF	
1951		25X1A	
POST WTR			
CLASSIFICATION			
R			
CAPTIONED BY		VERIFIED BY	
		25X1A	
FORM NO. 100			
Approved For Release 1999/09/09 : CIA-RDP78-05867A000100110024-1			
SEP 1946			
CAPTION REPORT			



CIA (P) APPROVAL NO. <b>Approved For Release 1999/09/09 : CIA-RDP78-05867A000100110024-1</b>		DATE <b>2/25/51</b>	
AREA (AMS NO.) <b>42228M</b>	COUNTRY <b>SPAIN</b>	PROVINCE <b>SEVILLE</b>	PLACE <b>SEVILLE</b>
GEOGRAPHIC COORDINATES <b>37° 25' N 5° 59' W</b>		MAP REFERENCE <b>C file</b>	
TITLE  <b>SIERPES STREET.</b>			
DATE OF PICTURE <b>1951</b> <del>POST WAR</del>	SOURCE <b>25X1A</b>		
CLASSIFICATION <b>R</b>	<b>25X1A</b>		
CAPTIONED BY <b>Approved</b>	VERIFIED BY <b>9/09/09 : CIA-RDP78-05867A000100110024-1</b>		
FORM 10, SEP 1948 <b>60-53</b>	<b>CAPTION REPORT</b>		GPO 16-43293-1