

CIA PHOTO ACCEPTANCE NO. 64294				Approved For Release 2003/11/26 : CIA-RDP78-05867A000100120017-8	
AREA (AMS NO.) 4235U		D-317		20 Feb 52	
COUNTRY INDIA		REGION WEST BENGAL		C	
GEOGRAPHIC COORDINATES					
TITLE NATIVE BOAT BUILDING ON BANK OF HOOGHLY RIVER.					
25X1A					
DATE OF PICTURE 1944		[Redacted Box]			
CLASSIFICATION					
CAPTIONED BY Conf Approved For Release 2003/11/26 : CIA-RDP78-05867A000100120017-8 MSB					
FORM NO. 60-53 SEP 1948					
CAPTION REPORT					

CIA PHOTO APPROVED FOR RELEASE 2003/11/26 : CIA-RDP78-05867A000100120017-8 64295				D-317	20 Feb 58	C
AREA NAME NO. 1 235U	COUNTRY INDIA	PROVINCE WEST BENGAL				
GEOGRAPHIC COORDINATES						
TITLE WOMEN FETCHING WATER IN EARTHENWARE POTS.						
25X1A						
DATE OF PICTURE 1944						
CLASSIFICATION Conf						
CAPTIONED BY Approved For Release 2003/11/26 : CIA-RDP78-05867A000100120017-8 HSB						
FORM NO. 60-53 SEP 1948						
CAPTION REPORT						

Approved For Release 2003/11/26 : CIA-RDP78-05867A000100120017-8

C

CIA PHOTO NO. 64296		D-317		19 Feb 52	
AREA NAME NO. 4U	COUNTRY CEYLON	CITY COLOMBO			
GEOGRAPHIC COORDINATES 06 56N 79 56E			DATE OF PICTURE C FILE		
TITLE					
HARBOR					
DATE OF PICTURE 25X1A					
CLASSIFICATION					
CAPTIONED BY <i>Conf</i> Approved For Release 2003/11/26 : CIA-RDP78-05867A000100120017-8					
FORM NO. 60-53 SEP 1948					

CAPTION REPORT

Approved For Release 2003/11/26 : CIA-RDP78-05867A000100120017-8

C

CIA PHOTO ACCESSION NO. 64297 D-317 19 FEBRUARY 1952

AREA (AMS NO.) 4U COUNTRY CEYLON PORT COLOMBO

GEOGRAPHIC COORDINATES 06 56N 79 56E MAP REFERENCE C File

TITLE

UNLOADING RICE BARGES

25X1A

DATE OF PICTURE 1944

CLASSIFICATION Conf

CAPTIONED BY Approved For Release 2003/11/26 : CIA-RDP78-05867A000100120017-8

FORM NO. 60-53 SEP 1948 CAPTION REPORT

Approved For Release 2003/11/26 : CIA-RDP78-05867A000100120017-8

CIA PHOTO ACCESSION NO. 64298	IDENTIFICATION NO. D-317	DATE 19 Feb 52	CLASSIFICATION
-------------------------------	--------------------------	----------------	----------------

AREA NAME NO. 4U	COUNTRY CEYLON	CITY COLOMBO
------------------	----------------	--------------

GEOGRAPHIC COORDINATES 06 56N 79 56E	MAP REFERENCE C File
--------------------------------------	----------------------

TITLE

REAR SECTION OF GOVERNOR'S RESIDENCE

25X1A

DATE OF PICTURE JANUARY 1946	EXPOSURE
------------------------------	----------

CLASSIFICATION CONF

CAPTIONED BY [Signature]	Approved For Release 2003/11/26 : CIA-RDP78-05867A000100120017-8
--------------------------	--

Approved For Release 2003/11/26 : CIA-RDP78-05867A000100120017-8

CIA PHOTO AC 84208 C-1794 2-10-52

AREA (AMS NO.) 1131M COUNTRY NORWAY PROVINCE FINNMARK PLACE ALTA

GEOGRAPHIC COORDINATES 69° 57' N 23° 14' E MAP REFERENCE: C file

TITLE DIRECTION EAST TOWARD KUMSA FJORD.

25X1A

DATE OF PICTURE 1951 SOURCE OF PICTURE [Redacted]

CLASSIFICATION C 25X1A

CAPTIONED BY Approved For Release 2003/11/26 : CIA-RDP78-05867A000100120017-8

Approved For Release 2003/11/26 : CIA-RDP78-05867A000100120017-8

CIA PHOTO ACCESSION NO.		COUNTY		DATE	
64299		D-317		20 Feb 52	
AREA (NAME NO.)	COUNTY	PROVINCE		CITY	
4U	CEYLON				
GEOGRAPHIC COORDINATES				ELEVATION	
TITLE					
DISPENSARY ON A RUBBER ESTATE					
25X1A					
DATE OF PICTURE		SY			
April 1944					
CLASSIFICATION					
CAPTIONED BY					
Approved For Release 2003/11/26 : CIA-RDP78-05867A000100120017-8					
FORM NO. 60-53 SEP. 1948					

Conf
HJC

CAPTION REPORT

Approved For Release 2003/11/26 : CIA-RDP78-05867A000100120017-8

CIA PHOTO ACCE 64302 D-317 19 February 1952 c

AREA (AMS NO.) 4U COUNTRY CEYLON PLACE COLOMBO

GEOGRAPHIC COORDINATES 06 56N 79 56E C File

TITLE

HARBOR

25X1A

DATE OF PICTURE - [Redacted]

CLASSIFICATION Conf

CAPTIONED BY Approved For Release 2003/11/26 : CIA-RDP78-05867A000100120017-8

Approved For Release 2003/11/26 : CIA-RDP78-05867A000100120017-8

CIA PHOTO ACCESSION NO. 64303 D-317 19 Feb 52

AREA (AMS NO.) 4U COUNTRY CEYLON PLACE COLOMBO

GEOGRAPHIC COORDINATES 06 56N 79 56E C File

TITLE

HARBOR.

25X1A

DATE OF PICTURE

CLASSIFICATION

CAPTIONED BY Approved For Release 2003/11/26 : CIA-RDP78-05867A000100120017-8

FORM NO. 60-53 SEP 1948

CAPTION REPORT

CIA (PHOTO ACC. NO.)		APPROVED FOR RELEASE 2003/11/26 : CIA-RDP78-05867A000100120017-8		DATE
64304		D-238		27 February 1952
AREA (AMS NO.)	COUNTRY	PROVINCE	PLACE	
80	MOZAMBIQUE		LOURENCO MARCHES	
GEOGRAPHIC COORDINATES			MAP REFERENCE	
25 S85 32 36 E			c file	
TITLE				
BUSINESS CENTER AND BAY.				
25X1A				
DATE OF PICTURE				
CLASSIFICATION				
CAPTIONED BY		VERIFIED BY		
APPROVED FOR RELEASE 2003/11/26 : CIA-RDP78-05867A000100120017-8		APPROVED FOR RELEASE 2003/11/26 : CIA-RDP78-05867A000100120017-8		
FORM NO. 60-53 SEP 1948		CAPTION REPORT		

Approved For Release 2003/11/26 : CIA-RDP78-05867A000100120017-8

CIA (PHOTO ACCESSION NO.) 84306

D-238

21 February 1952

AREA (AMS NO.) 80 COUNTRY MOZAMBIQUE PROVINCE PLACE LOURENCO MARQUES

GEOGRAPHIC COORDINATES 25 58S 32 36E MAP REFERENCE C file

TITLE

CITY

25X1A

DATE OF PICTURE CLASSIFICATION

CAPTIONED BY Approved For Release 2003/11/26 : CIA-RDP78-05867A000100120017-8

FORM NO. SEP 1948 60-53 CAPTION REPORT

Approved For Release 2003/11/26 : CIA-RDP78-05867A000100120017-8

CIA PHOTO ACCESSION NO.		D-315		18 February 1952	
AREA (AMOUNT)	COUNTRY	CITY	TITLE		
676M	FRANCE	DROME	DONZÈRE		
GEOGRAPHIC COORDINATES		MAGNITUDE			
44 26N 4 43E		NIS			
TITLE					
DONZÈRE GORGE BRIDGE					
25X1A					
DATE OF PICTURE		SOURCE OF PICTURE			
1952		CIA LIBRARY			
CLASSIFICATION					
R					
CAPTIONED BY		Approved For Release 2003/11/26 : CIA-RDP78-05867A000100120017-8			
EPK		DXB			

Approved For Release 2003/11/26 : CIA-RDP78-05867A000100120017-8

CIA PHOTO ACCOUNT NO. 64308		D-315		18 February 1952	
AREA NAME NO. 1 1256M	COUNTRY FRANCE	PROVINCE GARD	TOWNSHIP BEAUCAIRE		
GEOGRAPHIC COORDINATES 43 48N		04 38E		MAP REFERENCE NIS	
TITLE CITY ON RHONE RIVER.					
25X1A					
DATE OF PICTURE 1952		SOURCE OF PICTURE CIA LIBRARY			
CLASSIFICATION R					
CAPTIONED BY EPR Approved For Release 2003/11/26 : CIA-RDP78-05867A000100120017-8 DSB					

Approved For Release 2003/11/26 : CIA-RDP78-05867A000100120017-8

CIA PHOTO ACCESSION NO. 64300 TO NO. D-317 DATE 19 FEB 1952

AREA (AME NO.) 4U COUNTRY CEYLON PROVINCE COLOMBO

GEOGRAPHIC COORDINATES 06 56N 79 56E REFERENCE C File

TITLE DOGRA REGIMENT ON PARADE 25X1



DATE OF PICTURE 25X1A IMMEDIATELY AFTER USE

CLASSIFICATION JGB 65/200 BOX 16

CAPTIONED BY Approved For Release 2003/11/26 : CIA-RDP78-05867A000100120017-8 25X

FORM NO. 60-53 SEP 1948 CAPTION REPORT

Approved For Release 2003/11/26 : CIA-RDP78-05867A000100120017-8

CIA PHOTO ACCESSION NO. 64301		REF ID: D-317		DATE: 19 Feb 52	
AREA NAME NO. 4U	COUNTRY CEYLON	CITY COLOMBO			
GEOGRAPHIC COORDINATES 06 56 N 79 56 E			MAP REFERENCE C File		
TITLE MODERN STREET.					25X1
[REDACTED]					
DATE OF PICTURE		[REDACTED]			
CLASSIFICATION					
CAPTIONED BY		Approved For Release 2003/11/26 : CIA-RDP78-05867A000100120017-8		25X1	
FORM NO. 60-53		CAPTION REPORT			

Conf
NSG

Approved For Release 2003/11/26 : CIA-RDP78-05867A000100120017-8

CIA PHOTO ACQUISITION NO. 64309		D-315		18 February 1952	
AREA NAME NO. 1 1176M	COUNTRY FRANCE	REGION BOUCHES DU RHONE	CAMARQUE I.		
GEOGRAPHIC COORDINATES 43 34 N		4 34 E	NIS.		
TITLE THRESHING MACHINE					
25X1A					
DATE OF PICTURE 1952		SOURCE OF PICTURE CIA LIBRARY			
CLASSIFICATION R					
CAPTIONED BY EPL		Approved For Release 2003/11/26 : CIA-RDP78-05867A000100120017-8 DK			
FORM NO. 60-53 SEP 1948		CAPTION REPORT			

Approved For Release 2003/11/26 : CIA-RDP78-05867A000100120017-8

CIA PHOTO ACCESSION NO. 64310		D-315		18 February 1951	
AREA (AMS NO.) 1256M	COUNTRY FRANCE	REGION GARD	LOCALITY AIGLES-MORTES		
GEOGRAPHIC COORDINATES 43 34N		4 12E		SCALE NIS	
TITLE CITY ON THE MOUTH OF THE RHONE RIVER.					
25X1A					
DATE OF PICTURE 1951		SOURCE OF PICTURE CIA LIBRARY			
CLASSIFICATION R					
CAPTIONED BY Approved For Release 2003/11/26 : CIA-RDP78-05867A000100120017-8 EPR DCF					
FORM NO. 60-53 SEP 1948		CAPTION REPORT			

Approved For Release 2003/11/26 : CIA-RDP78-05867A000100120017-8

e

CIA PHOTO NO. 64311 D-242 20 FEBRUARY 1952

AREA (AMS NO.) N COUNTRY USSR

GEOGRAPHIC COORDINATES

TITLE SOVIET TANKS.

25X1A

DATE OF PICTURE MAY, 1951

CLASSIFICATION CONFIDENTIAL

CAPTIONED BY Approved For Release 2003/11/26 : CIA-RDP78-05867A000100120017-8

Approved For Release 2003/11/26 : CIA-RDP78-05867A000100120017-8

CIA PHOTO **64313** **D-24a** **20 FEBRUARY 1952** C

AREA (AMS NO.) **824M** COUNTRY **GERMANY** PROVINCE **BRANDENBURG** CITY **POTSDAM**

GEOGRAPHIC COORDINATES **52:24N 13:04E** **C-FILE**

TITLE **ELECTIONS. MEMBERS OF PEOPLE'S POLICE IN BACKGROUND.**

25X1A

DATE OF PICTURE **OCTOBER, 1950**

CLASSIFICATION **CONFIDENTIAL**

CAPTIONED **Approved For Release 2003/11/26 : CIA-RDP78-05867A000100120017-8**

Approved For Release 2003/11/26 : CIA-RDP78-05867A000100120017-8

CIA PHOTO NUMBER 64314 D-242 20 FEBRUARY 1952

AREA NAME NO. 1 N COUNTRY USSR

GEOGRAPHIC COORDINATES

TITLE SOVIET TRUCKS

25X1A

DATE OF PICTURE APRIL, 1951

CLASSIFICATION CONFIDENTIAL

CAPTIONED BY Approved For Release 2003/11/26 : CIA-RDP78-05867A000100120017-8

Approved For Release 2003/11/26 : CIA-RDP78-05867A000100120017-8

CIA PHOTO AREA NO. 64315 D-24a 20 FEBRUARY 1952

AREA NAME NO. 114M COUNTRY GERMANY CITY BERLIN

GEOGRAPHIC COORDINATE 52:31N 13:24E C-FILE

TITLE MEMBERS OF PEOPLE'S POLICE ON UNTER DEN LINDEN.

25X1A

DATE OF PICTURE MAY, 1950 CLASSIFICATION CONFIDENTIAL

FORM NO. 60-53 SEP 1948

CAPTION REPORT

C

CIA PHOTO ACCESSION NO. 64317	REF ID D-242	DATE 20 FEBRUARY 1952
AREA NAME NO. 1 114 M	COUNTRY GERMANY	CITY BERLIN
GEOGRAPHIC COORDINATES 52:31N 13:24 E		FILE C-FILE
TITLE FEMALE MEMBERS OF PEOPLE'S POLICE. ON UNTER DEN LINDEN.		
25X1A		
DATE OF PICTURE May, 1950		
CLASSIFICATION CONFIDENTIAL		

Approved For Release 2003/11/26 : CIA-RDP78-05867A000100120017-8

CIA PHOTO ACCESSION NO. 64318 D-242 20 FEBRUARY 1952

AREA (AMS NO.) 114M COUNTRY GERMANY LOCATION BERLIN STATE BERLIN

GEOGRAPHIC COORDINATES 52:31N 13:24E C-FILE

TITLE TRAFFIC POLICEWOMEN ON UNTER DEN LINDEN.

25X1A

DATE OF PICTURE May, 1950

CLASSIFICATION CONFIDENTIAL

CAPTIONED BY Approved For Release 2003/11/26 : CIA-RDP78-05867A000100120017-8

Approved For Release 2003/11/26 : CIA-RDP78-05867A000100120017-8

2

CIA PHOTO ACCESSION NO. 64319		Case No. D-24a		DATE 20 FEBRUARY 1952	
AREA (AMS NO.) 824M	COUNTRY GERMANY	STATE THURINGIA	TOWN EISENACH		
GEOGRAPHIC COORDINATES 50:59N 10:19E		HEIGHT NIS			
TITLE MEMBER OF PEOPLE'S POLICE. SSD MAN (IN foreground)					
FOREGROUND.					
25X1A					
DATE OF PICTURE JANUARY, 1951					
CLASSIFICATION					
CAPTIONED BY					

Approved For Release 2003/11/26 : CIA-RDP78-05867A000100120017-8

Approved For Release 2003/11/26 : CIA-RDP78-05867A000100120017-8

CIA PHOTO ACCESSION NO. 64320		CASE NO. D-24a		DATE 20 FEBRUARY 1952	
AREA (AMS NO.) 824 M	COUNTRY GERMANY	PROVINCE THURINGIA	CITY EISENACH		
GEOGRAPHIC COORDINATES 50:59N 10:19E		MAP REFERENCE NIS			
TITLE SOVIET KOMMANDATURA.					
DATE OF PICTURE JANUARY, 1951		25X1A			
CLASSIFICATION CONFIDENTIAL					
CAPTIONED BY <i>[Signature]</i>		Approved For Release 2003/11/26 : CIA-RDP78-05867A000100120017-8			
FORM NO. 60-53		CAPTION REPORT			

Approved For Release 2003/11/26 : CIA-RDP78-05867A000100120017-8

CIA PHOTO ACCESSION NUMBER 64321 Case No. D-24a Date 20 FEBRUARY 1952

AREA (AMS NO.) 114M COUNTRY GERMANY PROVINCE BERLIN CITY BERLIN

GEOGRAPHIC COORDINATES 52:31N 13:24E SUBJECT C-FILE

TITLE FORMER STATE OPERA HOUSE ON UNTER DEN LINDEN.

25X1

DATE OF PICTURE MAY, 1951

CLASSIFICATION CONFIDENTIAL

CAPTIONED BY Approved For Release 2003/11/26 : CIA-RDP78-05867A000100120017-8

Approved For Release 2003/11/26 : CIA-RDP78-05867A000100120017-8

2

CIA PHOTO ACCESSION NO. 64322		D-24a		20 FEBRUARY 1952	
AREA (AMS NO.) 824 M	COUNTRY GERMANY	CITY BRANDENBURG	VILLAGE RANGSDORF		
GEOGRAPHIC COORDINATES 52:17N 13:26E		MAP REFERENCE NIS			
TITLE HOME OF A RE-SETTLER.					
DATE OF PICTURE JUNE, 1951		[Redacted]			
CLASSIFICATION CONFIDENTIAL					
APPROVED FOR RELEASE 2003/11/26 : CIA-RDP78-05867A000100120017-8					
CAPTIONED BY <i>[Signature]</i>		[Redacted]			
FORM NO. 60-53					
CAPTION REPORT					

25X1

Approved For Release 2003/11/26 : CIA-RDP78-05867A000100120017-8

CIA PHOTO ACCESSION NO. 64323 D-24a 20 FEBRUARY 1952

AREA NAME NO. 1 114M COUNTRY GERMANY CITIES BERLIN BERLIN

GEOGRAPHIC COORDINATES 52:31N 13:24E C-FILE

TITLE JOHANN GEORG PLATZ. REMNANTS OF JOHANN GEORG CHURCH.

25X1

DATE OF PICTURE JANUARY, 1951

CLASSIFICATION

~~CONFIDENTIAL~~

CAPTIONED BY

mom

Approved For Release 2003/11/26 : CIA-RDP78-05867A000100120017-8

FORM NO. 60-53

CAPTION REPORT

Approved For Release 2003/11/26 : CIA-RDP78-05867A000100120017-8

CIA PHOTO ACCESSION NO. 64324 D-24a 20 FEBRUARY 1952

AREA NAME NO.

114M

COUNTRY

GERMANY

CITY

BERLIN

BERLIN

GEOGRAPHIC COORDINATES

52:31N

13:24 E

C-FILE

TITLE

HUMBOLDT UNIVERSITY ON UNTER DE LINDEN.

25X1

DATE OF PICTURE

MAY, 1951

CLASSIFICATION

CONFIDENTIAL
Approved For Release 2003/11/26 : CIA-RDP78-05867A000100120017-8

CAPTIONED BY

[Signature]

FORM NO. 60-53

CAPTION REPORT

Approved For Release 2003/11/26 : CIA-RDP78-05867A000100120017-8 1952

CIA PHOTO ACCESSION NO. 64325		LOT NO. D-242		20 FEBRUARY 1952	
AREA NAME NO. 1 114M	COUNTRY GERMANY	CITY BERLIN	CITY BERLIN		
GEOGRAPHIC COORDINATES 52:33N 13:24E		C-FILE			
TITLE SECRET FREE GERMAN TRADE UNION BUILDINGS ON UNTER DEN LINDEN.					
25X1					
DATE OF PICTURE JUNE, 1951					
CLASSIFICATION					
Approved For Release 2003/11/26 : CIA-RDP78-05867A000100120017-8					
CAPTIONED BY <i>[Signature]</i>					
CAPTION REPORT					

Approved For Release 2003/11/26 : CIA-RDP78-05867A000100120017-8

C

CIA (PHOTO ACCESSION NO.)		64325		C-2081		27200000	
AREA (AMS NO.)	COUNTRY	PROVINCE	LUZON ISLAND	PLACE	BAGUIO N.R.		
41115	PHILIPPINE ISLANDS	<input checked="" type="checkbox"/>	MOUNTAIN PROV.	MAP REFERENCE			
GEOGRAPHIC COORDINATES		16 25 N		120 36 E		c file	
TITLE							
MACHINE SHOP AND MILL OF LARGEST COPPER							
MINE IN PHILIPPINES.							
25X1A							

DATE OF PICTURE	1951	SOUR	
CLASSIFICATION	Conf R	VERIFIED BY	

Approved For Release 2003/11/26 : CIA-RDP78-05867A000100120017-8

ETA (PHOTO) ACCESSION NO. *D-82* *11 February 1952*

AREA (CAM) NO. *5N* COUNTRY *USSR* *BELORUSSIAN SSR*

GEOGRAPHIC COORDINATES *S3 50N 27 35E* *BELORUSSIAN SSR MINSK*

TITLE *c file*

NEW APARTMENT HOUSE, KARL MARX SQUARE

25X1A

DATE OF PICTURE *1951*

CLASSIFICATION *Conf.*

CAPTIONED BY *SSR* Approved For Release 2003/11/26 : CIA-RDP78-05867A000100120017-8

FORM NO. 60-53
SEP 1948

CAPTION REPORT

Approved For Release 2003/11/26 : CIA-RDP78-05867A000100120017-8

CIA PHOTO ACCESSION NO.		APR 028		LOT NO.		D-82		11 February 1952	
ARPA NAME NO.		31N		COUNTRY		USSR		REPUBLIC	
GEOGRAPHIC COORDINATES		41 42N		44 45E		REPUBLIC		GEORGIAN S.S.R.	
TITLE								TBILISI	
								e file	
								SILKWEAVING MILL	
								25X1A	
DATE OF PICTURE		1951							
CLASSIFICATION		Conf.							
CAPTIONED BY				Approved For Release 2003/11/26 : CIA-RDP78-05867A000100120017-8					
FORM NO. 60-53 SEP 1948				CAPTION REPORT					

Approved For Release 2003/11/26 : CIA-RDP78-05867A000100120017-8

CIA PHOTO ACCESSION NO. 64329		D82		11 February 1952	
AREA (AMS NO.) 4N	COUNTRY USSR	CITY UKRAINIAN SSR	BORLOVKA		
GEOGRAPHIC COORDINATES 48 10 N		38 04 E		C file	
TITLE MINING TOWN. LENINGRAD STREET.					
DATE OF PICTURE 1951		25X1A			
CLASSIFICATION		[Redacted]			
CAPTIONED BY Cap.		Approved For Release 2003/11/26 : CIA-RDP78-05867A000100120017-8			
FORM NO. 60-53 SEP 1948		CAPTION REPORT			

CIA PHOTO ACCESSION NO. 64330		Approved For Release 2003/11/26 : CIA-RDP78-05867A000100120017-8 <i>D-82</i>		11 February 1952 <i>e</i>	
AREA (AMS NO.) 4N	COUNTRY USSR	PROVINCE UKRAINE	CITY USSR	VILLAGE ZAPOROZHYE	
GEOGRAPHIC COORDINATES: 47 49 N 35 11 E		MAP REFERENCE: @ file			
TITLE PARK STREET.					
25X1A					
DATE OF PICTURE 1951					
CLASSIFICATION					
CAPTIONED BY <i>Conf.</i> <i>EPR</i>	Approved For Release 2003/11/26 : CIA-RDP78-05867A000100120017-8 <i>DSS</i>				
FORM NO. 60-53 SEP 1948	CAPTION REPORT				

Approved For Release 2003/11/26 : CIA-RDP78-05867A000100120017-8

CIA PHOTO ACCESSION NO. 84351		D-82		11 February 1952	
AREA NAME NO. 1	COUNTRY	CITY	COUNTRY	CITY	CITY
4YN	USSR	UKRAINIAN SSR	VOROSHILOVGRAD		
GEOGRAPHIC COORDINATES		TITLE			
48	34N	39	20E	@ file	
NEW HOTEL NEARING COMPLETION					
25X1A					
DATE OF PICTURE					
1951					
CLASSIFICATION					
CAPTIONED BY		Approved For Release 2003/11/26 : CIA-RDP78-05867A000100120017-8			
FORM NO. 60-53 SEP 1948		763			

CAPTION REPORT

Approved For Release 2003/11/26 : CIA-RDP78-05867A000100120017-8

CIA PHOTO ACCESSION NO.		104332		D-82		13 February 1952	
AREA (AME NO.)	COUNTRY	CITY	STATE				
4N	USSR	UKRAINIAN SSR	SLAVYANSIC				
GEOGRAPHIC COORDINATES		48 52N 37 37E		C file			
TITLE							
ASSEMBLING CONCRETE MIXERS							
25X1A							
DATE OF PICTURE		1951					
CLASSIFICATION		Conf.					
CAPTIONED BY		Approved For Release 2003/11/26 : CIA-RDP78-05867A000100120017-8					
FORM NO. SEP 1948 60-53		328					

CIA (PHOTO ACCESSION) 64355 <i>D-82</i> <i>13 February 1952</i> Q Approved For Release 2003/11/26 : CIA-RDP78-05867A000100120017-8			
AREA NAME NO.	COUNTRY	REPUBLIC	CITY
22N	USSR	TAJIK SSR	STALINABAD
GEOGRAPHIC COORDINATES		MAP REFERENCE	
38 30N 68 45E		<i>Q file</i>	
TITLE			
NEW PALACE OF CULTURE FOR OIL WORKERS.			
DATE OF PICTURE			
1951		25X1A	
CLASSIFICATION			
<i>Conf</i>			
CAPTIONED BY			
<i>COB</i>			
Approved For Release 2003/11/26 : CIA-RDP78-05867A000100120017-8 <i>28</i>			
FORM NO. 60-53 SEP 1948			

CIA PHOTO ACCESSION NO. **64334** Approved For Release 2003/11/26 : CIA-RDP78-05867A000100120017-8 *D-82* *13 February 1952* *e*

AREA NAME NO. **47N** COUNTRY **USSR** PROVINCE **UKRAINIAN SSR** CITY **KHARKOV**

GEOGRAPHIC COORDINATES **50 00N 36 15E** *C file*

TITLE

KIROV TURBO-GENERATOR PLANT.

25X1A

DATE OF PICTURE **1951**

CLASSIFICATION *Conf*

CAPTIONED BY **Approved For Release 2003/11/26 : CIA-RDP78-05867A000100120017-8**

CIA PHOTO ACCESSION NO. **64335** Approved For Release 2003/11/26 : CIA-RDP78-05867A000100120017-8 *D-82* *11 February 1952* *e*

AREA NAME NO. **4N** COUNTRY **USSR** **UKRAINIAN SSR** **ODESSA**

GEOGRAPHIC COORDINATE: **49 26N** **30 44E** *e file*

TITLE
PLANT PRODUCING STEEL AND WIRE ROPES **CABLE**

DATE OF PICTURE **1951** **25X1A**

CLASSIFICATION **Conf.**

CAPTIONED BY **Conf.** Approved For Release 2003/11/26 : CIA-RDP78-05867A000100120017-8 *45*

CIA PHOTO ACCESSION NUMBER		Approved For Release 2003/11/26 : CIA-RDP78-05867A000100120017-8	
AREA (AMS NO.)	COUNTRY	DATE	
N	USSR	11 February 1952	
GEOGRAPHIC COORDINATES			
UNABLE TO LOCATE			
TITLE			
AJAR SPECIAL HIGH SCHOOL STUDENTS ON SUMMER FIELD WORK INSPECT FARM MACHINERY.			
25X1A			
DATE OF PICTURE			
1951			
CLASSIFICATION			
Conf.			
CAPTIONED BY		Approved For Release 2003/11/26 : CIA-RDP78-05867A000100120017-8	
FORM NO. 60-53 SEP 1948		CAPTION REPORT	

CIA PHOTO ACCESSION NO. 64337				Approved For Release 2003/11/26 : CIA-RDP78-05867A000100120017-8			
AREA NAME NO. 19N		COUNTRY USSR		ASIA TIC. RSFSR		11 February 1952	
GEOGRAPHIC COORDINATES				OBLAST PERVOURALSK			
56 54N		59 58E		NIS			
TITLE							
PIPE MANUFACTURING PLANT. [IN SYERDLOVSK REGION]							
LOADING FOR THE VOLGA-DON CANAL PROJECT.							
Place name from I.R.25X1A							
DATE OF PICTURE		1951					
CLASSIFICATION							
CAPTIONED BY Conf.							
Approved For Release 2003/11/26 : CIA-RDP78-05867A000100120017-8				150			
FORM NO. 60-53		SEP 1948					
CAPTION REPORT							

Approved For Release 2003/11/26 : CIA-RDP78-05867A000100120017-8

CIA (PHOTO ACCESSION NO.) 64338 *D-82* 25 February 1952 *e*

AREA (AMS NO.) 47N COUNTRY USSR PROVINCE MARIY ASSR PLACE VOLZHSK

GEOGRAPHIC COORDINATES 55 53N 48 20E MAP REFERENCE NIS

TITLE

VOLGA PAPER MILLS. IN THE PAPER SHOP

25X1A

DATE OF PICTURE 1951
CLASSIFICATION Conf.

CAPTIONED BY Approved For Release 2003/11/26 : CIA-RDP78-05867A000100120017-8 *ERK*

Approved For Release 2003/11/26 : CIA-RDP78-05867A000100120017-8

D-82

2

APFA NAME NO. 1		29 N		USSR		ASIA TO RSFSR		11 February 1952	
GEOGRAPHIC COORDINATES		UNABLE TO LOCATE		KRASNOYARSK KRAY					
TITLE									
AUTOMATIC ELECTRIC CRANE LOADING TIMBER AT									
KAZACHINSKOE TIMBER ECONOMY.									
25X1A									
DATE OF PICTURE		1951							
CLASSIFICATION		Conf.							
CAPTIONED BY									
FORM NO. SEP 1948 60-53		Approved For Release 2003/11/26 : CIA-RDP78-05867A000100120017-8		DSB					

CAPTION REPORT

CIA (PHOTO ACCOUNT NO.) 64340				Approved For Release 2003/11/26 : CIA-RDP78-05867A000100120017-8			
AREA NAME NO. N		COUNTRY USSR		DATE 11 February 1952		<i>e</i>	
GEOGRAPHIC COORDINATES UNABLE TO LOCATE							
TITLE KRASNOPRESNYA SUGAR REFINERY							
DATE OF PICTURE 1951				25X1A			
CLASSIFICATION Conf.							
CAPTIONED BY Approved For Release 2003/11/26 : CIA-RDP78-05867A000100120017-8							
FORM NO. 60-53 SEP 1948							

CIA (PHOTO ACCESSION NO.)				Approved For Release 2003/11/26 : CIA-RDP78-05867A000100120017-8			
64341		D 82		12 February 1952 ^e			
AREA (AMS NO.)	COUNTRY	PROVINCE	PLACE				
27N	USSR	N. EUROPEAN RSFSR	MOSLOW OBLAST				
GEOGRAPHIC COORDINATES			MAP REFERENCE				
UNABLE TO LOCATE							
TITLE							
"LESNVE POLYANY" STATE FARM. MYTISHCHINSKIY							
RAYON. [REGION]. DAIRY.							
25X1A							
DATE OF PICTURE		1951					
CLASSIFICATION							
Conf.							
CAPTIONED BY				Approved For Release 2003/11/26 : CIA-RDP78-05867A000100120017-8			
FORM NO. 60-53 SEP 1948				CAPTION REPORT			

CIA PHOTO ACCESS		Approved For Release 2003/11/26 : CIA-RDP78-05867A000100120017-8		e
84342		D-82		11 February 1952
AREA (AMS NO.)	COUNTRY	PROVINCE	PLACE	
38N USSR	SO EUROPEAN RSFSR	DAGESTAN ASSR.		
GEOGRAPHIC COORDINATES		MAP REFERENCE:		
UNABLE TO locate				
TITLE				
FIELD CAMP OF THE KRASNAYA ARMIYA KOLKHETZ.				
25X1A				
DATE OF PICTURE	1951			
CLASSIFICATION	Conf.			
CAPTIONED BY	GR	Approved For Release 2003/11/26 : CIA-RDP78-05867A000100120017-8		
FORM NO. 60-53 SEP 1948	CAPTION REPORT			

Approved For Release 2003/11/26 : CIA-RDP78-05867A000100120017-8

CIA (PHOTO ACCESSION NO.) **64343** **D-82** **15 February 1952**

AREA (AMS NO.) **18N** COUNTRY **USSR** PROVINCE **S. EUROPEAN** PLACE **RSSFSR KRASNODAR KRAY SOVETSKAYA**

GEOGRAPHIC COORDINATES **44 45N** **41 10E** MAP REFERENCE **NIS**

TITLE

Hydroelectric Station

25X1A

DATE OF PICTURE **1951**

CLASSIFICATION *Conf.*

CAPTIONED BY **Approved For Release 2003/11/26 : CIA-RDP78-05867A000100120017-8**

CIA PHOTO ACCESS Approved For Release 2003/11/26 : CIA-RDP78-05867A000100120017-8			
AREA (CAMC NO.) 64344	COUNTRY D-82	PROVINCE TADZHIK SSR	DATE 11 February 1952
22N	USSR	TAJIK SSR	PULATON
GEOGRAPHIC COORDINATES Unable to locate			
TITLE NEW STORE BUILDING in the Kanibadam District.			
DATE OF PICTURE 1951			
CLASSIFICATION 			
CAPTIONED BY Conf. EDR			
Approved For Release 2003/11/26 : CIA-RDP78-05867A000100120017-8			
FORM NO. 60-53 SEP 1946			

CAPTION REPORT

CIA PHOTO ACCESS: Approved For Release 2003/11/26 : CIA-RDP78-05867A000100120017-8			
AREA NAME NO.: 64345	COUNTRY: USSR	PROVINCE: MOLDAVIAN SSR	DISTRICT: MALOYESHTI
GEOGRAPHIC COORDINATES: Unable to locate		MAP REFERENCE:	
TITLE:			
SCHOOL in the <u>TIRASPOL</u> District			
DATE OF PICTURE: 1951			
CLASSIFICATION: Conf			
CAPTIONED BY:		APPROVED FOR RELEASE: Approved For Release 2003/11/26 : CIA-RDP78-05867A000100120017-8	
FORM NO. 60-53 SEP 1949			
CAPTION REPORT			

Approved For Release 2003/11/26 : CIA-RDP78-05867A000100120017-8

CIA PHOTO ACCESSION NO. 64346		D-82		12 February 1952	
AREA (AMS NO.) 4N	COUNTRY USSR	PROVINCE UKRAINIAN SSR	CITY STALNO		
GEOGRAPHIC COORDINATES 48 00N 37 48E			e file		
TITLE PUPILS FROM SECONDARY SCHOOL MARCHING IN MAY FIRST PARADE.					
25X1A					
DATE OF PICTURE 1951					
CLASSIFICATION Conf.					
CAPTIONED BY EPR		Approved For Release 2003/11/26 : CIA-RDP78-05867A000100120017-8			
FORM NO. 40-53 SEP 1948		CAPTION REPORT			

CIA PHOTO ACCESSION NO. 64041		Approved For Release 2003/11/26 : CIA-RDP78-05867A000100120017-8	
AREA (AMS NO.)	COUNTRY	PROJECT	DATE
4N	USSR	UKRAINIAN SSR	11 February 1952
GEOGRAPHIC COORDINATES		TITLE	
49 50N	24 00E	C file	
MAY FIRST PARADE			
25X1A			
DATE OF PICTURE			
1951			
CLASSIFICATION			
CAPTIONED BY	Conf.		
Approved For Release 2003/11/26 : CIA-RDP78-05867A000100120017-8			
FORM NO. 88-53 SEP 1948	CAPTION REPORT		

64348

CIA PHOTO ACCESS Approved For Release 2003/11/26 : CIA-RDP78-05867A000100120017-8

3N

D-82

11 February 1952

AREA (AMS NO.) 33N COUNTRY USSR REGION KAZAKH SSR STATE GURIEV

GEOGRAPHIC COORDINATES 47 07N 51 53E C file

TITLE GIRLS' SECONDARY SCHOOL No. 12. NEW BUILDING
NEW BUILDING


25X1A

DATE OF PICTURE 1951

CLASSIFICATION Conf.
CAPTIONED BY Approved For Release 2003/11/26 : CIA-RDP78-05867A000100120017-8
EPR

Approved For Release 2003/11/26 : CIA-RDP78-05867A000100120017-8

CIA (PHOTO) ACCESSION NO. 84349				Approved For Release 2003/11/26 : CIA-RDP78-05867A000100120017-8				D-82		12 February 1952	
AREA (AMS NO.)		COUNTRY		PROVINCE			PLACE				
27N USSR		N. EUROPEAN RSFSR		MOSCOW OBLAST			MOSCOW				
GEOGRAPHIC COORDINATES				MAP REFERENCE							
55 45N 37 35E				C file							
TITLE											
"MOSKVICH" SMALL-CYLINDER CARS READY FOR DELIVERY AT PLANT.											
25X1A											
DATE OF PICTURE		1951									
CLASSIFICATION		Conf.									
CAPTIONED BY		Approved For Release 2003/11/26 : CIA-RDP78-05867A000100120017-8									
FORM NO. SEP 1946 60-53		553 file Review #3									
CAPTION REPORT											

CIA PHOTO ACCESSION NO. 64350 Approved For Release 2003/11/26 : CIA-RDP78-05867A000100120017-8 <i>D-82</i>				DATE OF PHOTO 12 February 1952 <i>C</i>	
AREA (AMS NO.)	COUNTRY	PROVINCE	PLACE		
27N USSR	N. EUROPEAN RSFSR	MOSCOW OR LAST	MOSCOW		
GEOGRAPHIC COORDINATES			MAP REFERENCE		
55 45N 37 35E			C file		
TITLE					
NEW "SOVETSKAYA" HOTEL. THIRD FLOOR VESTIBULE.					
25X1A					
DATE OF PICTURE					
1951					
CLASSIFICATION					
Conf.					
CAPTIONED BY		Approved For Release 2003/11/26 : CIA-RDP78-05867A000100120017-8 <i>ERR</i>			
FORM NO. 60-53 SEP 1948		CAPTION REPORT			

Approved For Release 2003/11/26 : CIA-RDP78-05867A0001001200958

CIA PHOTO ACCESSION NO. 64351		D-82		12 February	
AREA (AMS NO.)	COUNTRY	PROVINCE	PLACE		
27N	USSR	N-EUROPEAN	RSSR	MOSLOW	OBLAST MOSCOW
GEOGRAPHIC COORDINATES			MAP REFERENCE		
55 45N 37 35E			c file		
TITLE					
" GLAVPARFUMER No. I. " TOILET GOODS SHOP					
25X1A					
DATE OF PICTURE					
MAR. 1951					
CLASSIFICATION					
Approved For Release 2003/11/26 : CIA-RDP78-05867A000100120017-8					
CAPTIONED BY					
EPR					
FORM NO. 60-53					
CAPTION REPORT					

C

Approved For Release 2003/11/26 : CIA-RDP78-05867A000100120017-8

CIA (PHOTO) ACCESSION NO. 84552

AREA (AMS NO.) 47N USSR COUNTRY N. EUROPEAN RUSIA PROVINCE KUIBYSHEV PLACE OBLAST KUIBYSHEV NR.

GEOGRAPHIC COORDINATES 53 12N 50 09E MAP REFERENCE @ file

TITLE

ARTIFICIAL RAINFALL AT A VEGETABLE STATE FARM.

25X1A

DATE OF PICTURE 1951 CLASSIFICATION Conf. CAPTIONED BY

Approved For Release 2003/11/26 : CIA-RDP78-05867A000100120017-8

FORM NO. 60-53 SEP 1948

CAPTION REPORT

Approved For Release 2003/11/26 : CIA-RDP78-05867A000100120097-8

CIA PHOTO ACCESSION NO. 64353 *D82* *77 February 1951*

AREA (AWS NO.) 47N USSR COUNTRY N. EUROPEAN PROVINCE RSFSR PLACE KUIBYSHEV OBLAST KUIBYSHEV *ve.*

GEOGRAPHIC COORDINATES 53 12N 50 09E MAP REFERENCE *c file*

TITLE
*[Railway Bri] RAILWAY BRIDGE IN VICINITY OF
THE KUIBYSHEV HYDROELECTRIC STATION.*

DATE OF PICTURE 1951 *25X1A*

CLASSIFICATION
CAPTIONED BY *Conf* *EPR* VERIFIED BY
Approved For Release 2003/11/26 : CIA-RDP78-05867A000100120017-8

CIA PHOTO ACCESSION NO. 64354 Approved For Release 2003/11/26 : CIA-RDP78-05867A000100120017-8
D-82 11 February 1952

AREA (AMS NO.) 47N USSR COUNTRY N. EUROPEAN RSFSR PROVINCE KUIBYSHEV OBLAST PLACE KUIBYSHEV AR.

GEOGRAPHIC COORDINATES 53 12N 50 09E MAP REFERENCE C file

TITLE

KUIBYSHEV HYDROELECTRIC STATION ON THE VOLGA RIVER. A "VOLZHSKAYA-22" EXCAVATOR DUMPING INTO A WHERRY, EARTH DUG FROM THE RIVER BOTTOM into a wherry
25X1A

DATE OF PICTURE 1951

CLASSIFICATION Conf.

CAPTIONED BY Approved For Release 2003/11/26 : CIA-RDP78-05867A000100120017-8 VERIFIED BY

Approved For Release 2003/11/26 : CIA-RDP78-05867A000100120047-8

CIA (PHOTO ACCESSION NO.) 64355		COUNTRY USSR		PROVINCE N. EUROPEAN RSFSR	PLACE KUIBYSHEV OBLAST KUIBYSHEV
AREA (AMS NO.) 47N		COUNTRY USSR		PROVINCE N. EUROPEAN RSFSR	PLACE KUIBYSHEV OBLAST KUIBYSHEV
GEOGRAPHIC COORDINATES 53 12N 50 09E				MAP REFERENCE c file	
TITLE NEW PIPELINE BEING LAID ACROSS VOLGA NEAR KUIBYSHEV HYDROELECTRIC STATION.					
SEE CANCELLED ¹ CIA-64355 25X1A					
DATE OF PICTURE 1951		[REDACTED]			
CLASSIFICATION Conf. EPC					
CAPTIONED BY Approved For Release 2003/11/26 : CIA-RDP78-05867A000100120017-8				VERIFIED BY [REDACTED]	
FORM NO. 60.53 SEP 1948					
CAPTION REPORT					

c

NR

Approved For Release 2003/11/26 : CIA-RDP78-05867A000100120017-8

CIA (PHOTO) ACCESSION NO. 64335		D-82		77 February 1952	
AREA (AMS NO.)	COUNTRY	PROVINCE	PLACE		
47 N USSR	N. EUROPEAN ROPSR	KUIBYSHEV OBLAST	KUIBYSHEV NR		
GEOGRAPHIC COORDINATES			MAP REFERENCE		
53 12 N		50 09 E		C file	
TITLE					
NEW SCHOOL FOR CHILDREN OF WORKERS AND					
ENGINEERS ENGAGED IN CONSTRUCTING THE KUIBYSHEV					
[REDACTED] HYDROELECTRIC STATION.					
25X1A					
DATE OF PICTURE		[REDACTED]			
1951		[REDACTED]			
CLASSIFICATION					
Conf.					
CAPTIONED BY			REVIEWED BY		
Approved For Release 2003/11/26 : CIA-RDP78-05867A000100120017-8			EPR		
FORM NO. 60-53 SEP 1948			CAPTION REPORT		

Approved For Release 2003/11/26 : CIA-RDP78-05867A000100120017-8

CIA (PHOTO ACCESSION) 64357

DATE D-82

FILE 100100120017-8

AREA (AMS NO.) 37N

COUNTRY USSR

PROVINCE N. EUROPEAN RUS

PLACE YAROSLAVL OBLAST UGLICH

GEOGRAPHIC COORDINATES 53 32N 38 17E


MAP REFERENCE c file

TITLE

PLANT OF PRECISION JEWELS. CONVEYOR FOR MOUNTING "ZVEZDA" WATCHES.

25X1A

DATE OF PICTURE 1951



CLASSIFICATION Conf.

CAPTIONED BY Approved For Release 2003/11/26 : CIA-RDP78-05867A000100120017-8

VERIFIED BY EPK

Approved For Release 2003/11/26 : CIA-RDP78-05867A00010012001782

CIA PHOTO ACCESSION NO.	64358	LOT NO.	D-82	PROVINCE	BYELORUSSIAN SSR
AREA (AMS NO.)	5N	COUNTRY	USSR	DATE	
GEOGRAPHIC COORDINATES					
TITLE UNABLE to locate "VEDRICH" STATE FARM IN POLES'YE OBLAST. CULTIVATING SOIL FOR POTATO - GROWING ON DRAINED PEAT FIELDS.					
25X1A					
DATE OF PICTURE		1951			
CLASSIFICATION					
Approved For Release 2003/11/26 : CIA-RDP78-05867A000100120017-8					
CAPTIONED BY		EPR			
CAPTION REPORT					

CIA PHOTO ACCESSION NO. 54359		D 82		11 February 1952	
AREA (AME NO.)	4N	COUNTRY	USSR	PROVINCE	UKRAINIAN SSR
GEOGRAPHIC COORDINATES			UNABLE to locate		
TITLE	VINNYTSA DETRAIL NEW "SKVM-3" THREE-TOW BEET COMBINE GATHERING IN THE SUGAR BEET CROP AT THE "13 YEARS OF OCTOBER" COLLECTIVE FARM. in the Vinnytsa Region				
25X1A					
DATE OF PICTURE	1951				
CLASSIFICATION	Conf.				
CAPTIONED BY	Approved For Release 2003/11/26 : CIA-RDP78-05867A000100120017-8				
FORM NO. SEP 1948	60-53	CAPTION REPORT			

Approved For Release 2003/11/26 : CIA-RDP78-05867A000100120017-8

AREA (AMS NO.) 22N		COUNTRY USSR	PROVINCE TADZHIK SSR	CITY LENINABAD
GEOGRAPHIC COORDINATES 40 15N 69 40E			DATE c file	
TITLE THE KAGANOVICH COLLECTIVE FARM CASHIER RECEIVING SUM OF 1,500,000 RUBLES FROM KOLKHOZ ACCOUNT FOR COLLECTIVE FARMERS AS ADVANCE ON NUMBER WORKDAY UNITS EARNED BY THEM.				
25X1A				
DATE OF PICTURE 1951		[REDACTED]		
CLASSIFICATION Conf.				
CAPTIONED BY Approved For Release 2003/11/26 : CIA-RDP78-05867A000100120017-8				
FORM NO. 60-53 SEP 1948		CAPTION REPORT		

Approved For Release 2003/11/26 : CIA-RDP78-05867A000100120017-8

CIA PHOTO ACCOUNT NO. 64361		D-82		1952	
AREA (AMS NO.)	3 N	COUNTRY	USSR	REGION	KASAKH SSR
GEOGRAPHIC COORDINATES			UNABLE to locate		
TITLE					
"SYR-DARYA" SHEEP-RAISING STATE FARM.					
PLOWING VIRGIN SOIL.					
25X1A					
DATE OF PICTURE	1952				
CLASSIFICATION	Conf.				

FORM NO. 60-53
SEP 1948

CAPTION REPORT

Approved For Release 2003/11/26 : CIA-RDP78-05867A000100120017-8

CIA PHOTO ACCESSION NO.		APPROVED FOR RELEASE 2003/11/26 : CIA-RDP78-05867A000100120017-8	
AREA (AMS NO.)	COUNTRY	DATE	
34N	USSR	February 1952	
GEOGRAPHIC COORDINATES		CITY	
46 49N longitude to locate 29 28 E		MOLDAVIAN SSR	BONDERY (NR)
TITLE		NIS	
T. RADUKAN, COLLECTIVE FARMER OF THE "PRAYDA" KOLKHOZ RECEIVING GRAIN IN PAYMENT FOR WORKDAY UNITS.			
25X1A			
DATE OF PICTURE	1956		
CLASSIFICATION	Conf		
CAPTIONED BY	FAR		
FORM NO. 60-53 SEP 1948		APPROVED FOR RELEASE 2003/11/26 : CIA-RDP78-05867A000100120017-8	

CAPTION REPORT

CIA PHOTO Approved For Release 2003/11/26 : CIA-RDP78-05867A000100120017-8

64363 D-82 13 February 1952

AREA (AMS NO.) 3N COUNTRY USSR KAZAKH SSR PLACE

GEOGRAPHIC COORDINATES UNABLE TO LOCATE

TITLE

SHEEP INOCULATION AT Volodarsk Kolkhaz

DATE OF PICTURE 1951 25X1A

CLASSIFICATION CAPTIONED BY Prof. GPR Approved For Release 2003/11/26 : CIA-RDP78-05867A000100120017-8

FORM NO. 60-53 SEP 1948

CAPTION REPORT

Approved For Release 2003/11/26 : CIA-RDP78-05867A000100120017-8

CIA PHOTO ACCESSION NUMBER: 84354

AREA NAME: 4N COUNTRY: U.S.S.R. PROJECT: UKRAINIAN SSR. LOCATION: VOROSHILOVGRAD. [BOBOKVATI] (NR)

GEOGRAPHIC COORDINATES: 48 34N 39 20E

TITLE: *cf file*

KOLKHOZ (COOPERATIVE) ELECTRIC STATION WHICH SUPPLIES POWER TO THE MOLOTOV + VOROSHILOV COLLECTIVE FARMS.

25X1A

DATE OF PICTURE: 1951

CLASSIFICATION: Conf.

CAPTIONED BY: Approved For Release 2003/11/26 : CIA-RDP78-05867A000100120017-8

FORM NO. SEP 1948 60-53

CAPTION REPORT

Approved For Release 2003/11/26 : CIA-RDP78-05867A000100120017-8

84365

D-82

12 February 1952

e

AREA (AMS NO.)	COUNTRY	REGION	TOWN
31N	USSR	GEORGIAN SSR	ABASH

GEOGRAPHIC COORDINATES	MAP REFERENCE
unable to locate	

TITLE

Boy's SECONDARY SCHOOL, NEW BUILDING.

25X1A

DATE OF PICTURE	[Redacted]
1951	
CLASSIFICATION	
Conf.	

Approved For Release 2003/11/26 : CIA-RDP78-05867A000100120017-8

FORM NO. 60-53
SEP 1948

CAPTION REPORT

CIA (PHOTO ACCESSION) Approved For Release 2003/11/26 : CIA-RDP78-05867A000100120017-8 1952 e

64365 D-82 12 February 1952

AREA (AMS NO.) **QTN** COUNTRY **USSR** PROVINCE **N. EUROPEAN RSFSR** PLACE **MOSCOW DISTRICT MOSCOW**

GEOGRAPHIC COORDINATES **55 45N 37 35E** MAP REFERENCE **C file**


TITLE

**"KALIBER" TOOLMAKING PLANT. AWARDED TITLE OF
"PLANT OF COLLECTIVE STAKHANOVITE LABOUR."**

25X1A

DATE OF PICTURE **1951**

CLASSIFICATION **Conf.**
CAPTIONED BY **EPR** Approved For Release 2003/11/26 : CIA-RDP78-05867A000100120017-8

CIA PHOTO ACQUISITION NO. 84007 Approved For Release 2003/11/26 : CIA-RDP78-05867A000100120017-8 <i>D-82</i>				12 February 1952	
AREA (AMS NO.)	COUNTRY	PROVINCE	PLACE		
27N	USSR	N. EUROPEAN RSFSR	MOSCOW OBLAST	MOSCOW	
GEOGRAPHIC COORDINATES			MAP REFERENCE		
55 45N		37 35E		e file	
TITLE					
BORKY STREET MAY FIRST PARADE					
25X1A					
DATE OF PICTURE					
1957					
CLASSIFICATION					
Conf.					
CAPTIONED BY			Approved For Release 2003/11/26 : CIA-RDP78-05867A000100120017-8 <i>ER</i>		
FORM NO. 60-53 SEP 1948					
CAPTION REPORT					

Approved For Release 2003/11/26 : CIA-RDP78-05867A000100120017-8

CIA (PHOTO ACCESSION NO.) 64363 *P-82* 12 February 1952 *C*

AREA (AMS NO.) 27N USSR COUNTRY N. EUROPEAN RSFSR PROVINCE MOSCOW OBLAST PLACE MOSCOW


GEOGRAPHIC COORDINATES 55 45N 37 35E MAP REFERENCE *C file*

TITLE
SMOLENSK SQUARE. NEW BUILDING

25X1A

DATE OF PICTURE *APRIL 1951*
CLASSIFICATION *Conf.*

CAPTIONED BY *EPC* Approved For Release 2003/11/26 : CIA-RDP78-05867A000100120017-8

CIA PHOTO ACCESS: Approved For Release 2003/11/26 : CIA-RDP78-05867A000100120017-8			
64369	<i>D-82</i>	<i>11 February 1952</i>	<i>e</i>
AREA NAME NO.: 35HN	COUNTRY: USSR	PROVINCE: LATVIAN S.S.R.	CITY: KEGLUMS
GEOGRAPHIC COORDINATES: 56 42 N 24 41 E		MAP REFERENCE: c file	
TITLE:			
NEW CLUBHOUSE FOR WORKERS + EMPLOYEES OF THE KEGLUMS HYDROELECTRIC STATION.			
25X1A			
DATE OF PICTURE: 1951			
CLASSIFICATION:	<i>Conf.</i>		
CAPTIONED BY:	Approved For Release 2003/11/26 : CIA-RDP78-05867A000100120017-8		
FORM NO. 60-53 SEP 1948	CAPTION REPORT		

Approved For Release 2003/11/26 : CIA-RDP78-05867A000100120017-8

CIA PHOTO ADDRESS NO. 64370		D-82		12 February 1952	
AREA (AMS NO.)	COUNTRY	PROVINCE	CITY		
22N	USSR	TADZHIK	FARH SSR SSR		
GEOGRAPHIC COORDINATES			UNABLE TO LOCATE		
TITLE					
STALIN COLLECTIVE FARM. <u>GORNO-BADAKHSHAN</u>					
<u>AUTONOMOUS REGION.</u>					
25X1A					
DATE OF PICTURE		1951			
CLASSIFICATION		Conf			
CAPTIONED BY					
Approved For Release 2003/11/26 : CIA-RDP78-05867A000100120017-8					
FORM NO. 60-53 SEP 1948		D-82			

CAPTION REPORT

CIA PHOTO		Approved For Release 2003/11/26 : CIA-RDP78-05867A000100120017-8		D-82		11 February 1952	
AREA (AMS NO.)	27N	COUNTRY	USSR	MOSCOW OBLAST	N. KUR	RSFSR	MOSCOW
GEOGRAPHIC COORDINATES	55 45 N		37 35 E		C file		
TITLE	"KRASNAYA PRESNYA" PLANT. INSPECTING SUB-ASSEMBLIES OF A CENTRIFUGAL MACHINE.						
DATE OF PICTURE	1951	25X1A					
CLASSIFICATION	Conf.						
CAPTIONED BY	Approved For Release 2003/11/26 : CIA-RDP78-05867A000100120017-8						
FORM NO. 60-53 SEP 1948	CAPTION REPORT						

CIA PHOTO NO. **64372** **D-82** **11 February 1952**

ARPA NAME NO. **27N** COUNTRY **USSR** REGION **MOSCOW OBLAST**

GEOGRAPHIC COORDINATES **55 45 N 37 35 E** DISTRICT **N. EUR. RSFSR** CITY **MOSCOW**

TITLE **PEAR** **e file**

KUIBYSHEV TRANSFORMER WORKS.

ASSEMBLY SHOP.

25X1A

DATE OF PICTURE **1951**

CLASSIFICATION **Conf.**

CAPTIONED BY **APR** Approved For Release 2003/11/26 : CIA-RDP78-05867A000100120017-8

Approved For Release 2003/11/26 : CIA-RDP78-05867A000100120017-8			
CIA ID TO ACCESS	64373	D-82	11 February 1952
AREA NAME NO.	27N	COUNTRY	USSR
		PROVINCE	MOSCOW OBLAST
			N. EUR. RSFSR
			MOSCOW
GEOGRAPHIC COORDINATES	55 45N	37 35E	FILE
TITLE	TOURISTS OF THE "SPARTAK" VOLUNTEER SPORT SOCIETY AT "BUKHTA RADOSTI" (LAKE OF JOY) ACTUALLY KLYASMA RESEVOIR NEAR MOSCOW.		
	25X1A		
DATE OF PICTURE	1951		
CLASSIFICATION	Conf.		
CAPTIONED BY	EPR	Approved For Release 2003/11/26 : CIA-RDP78-05867A000100120017-8	
FORM NO. SEP 1948 60-53	CAPTION REPORT		

Approved For Release 2003/11/26 : CIA-RDP78-05867A000100120017-8				11 February 1952	C		
CIA PHOTO NO.	64374	D-82					
APFA NAME NO.	19N	COUNTRY	USSR	CITY	BASHKIR ASSR	VILLAGE	OK TYABRASKY
GEOGRAPHIC COORDINATES				leads to locate.			
TITLE							
NEW BLOCK OF ONE-FAMILY HOUSES FOR OIL WORKERS.							
25X1A							
DATE OF PICTURE		1951					
CLASSIFICATION							
Capt. EPR							
Approved For Release 2003/11/26 : CIA-RDP78-05867A000100120017-8				D-82			
FORM NO. 60-53		SEP 1948					
CAPTION REPORT							

Approved For Release 2003/11/26 : CIA-RDP78-05867A000100120017-8

CIA PHOTO ACCESSION NO. 64315	DATE 1952	FILE NO. 12 February 1952
----------------------------------	--------------	------------------------------

AREA NAME NO. 27N	COUNTRY USSR	CITY MOSCOW OBLAST N. EURO. RSFSR	LOCATION Moscow
----------------------	-----------------	---	--------------------


GEOGRAPHIC COORDINATES 55 45 N 37 35 E	FILE C file
---	----------------

BOLOTNAYA SQUARE. MAY FIRST.

25X1A

DATE OF PICTURE May 1951	
CLASSIFICATION Conf	

Approved For Release 2003/11/26 : CIA-RDP78-05867A000100120017-8

CIA PHOTO ACCE Approved For Release 2003/11/26 : CIA-RDP78-05867A000100120017-8			
64376	D-82	11 February 1952	
AREA (AMS NO.) 27N	COUNTRY USSR	PROVINCE MOSCOW OBLAST N. EUROPEAN RSFSR	CITY MOSCOW
GEOGRAPHIC COORDINATES 55 45N 37 35E		DISTRICT EUROPEAN e file	
TITLE <p style="text-align: center;">"KALIBR" PLANT WORKERS MEET TO COLLECT SIGNATURES FOR APPEAL OF THE WORLD PEACE COUNCIL.</p>			
25X1A			
DATE OF PICTURE 1951			
CLASSIFICATION Conf.			
CAPTIONED BY Approved For Release 2003/11/26 : CIA-RDP78-05867A000100120017-8 EPR			
FORM NO. 60-53 SEP 1946			

CAPTION REPORT

CIA PHOTO Approved For Release 2003/11/26 : CIA-RDP78-05867A000100120017-8			
64377	D-82	11 February 1952	
AREA (AMS NO.) 27N	COUNTRY USSR	CITY MOSCOW OBLAST N. EURD, RSFSR	STATE MOSCOW NR
GEOGRAPHIC COORDINATES 55 45N 37 35E		TITLE C file	
<p>[CHILDREN'S] CAMP "KRASNAYA PAKHRA" NEAR MOSCOW FOR CHILDREN OF WORKERS + EMPLOYEES OF THE MINISTRY OF HEAVY MACHINE BUILDING</p>			
25X1A			
DATE OF PICTURE 1951			
CLASSIFICATION Conf.			
CAPTIONED BY Approved For Release 2003/11/26 : CIA-RDP78-05867A000100120017-8			
FORM NO. 60-53 SEP 1948	D63		

CAPTION REPORT

Approved For Release 2003/11/26 : CIA-RDP78-05867A000100120017-8

64378

D-82

12 February 1952

2

AREA NAME NO.	COUNTRY	REGION	CITY
4N	USSR	UKRAINIAN SSR	[NOVO] KRAMATORSK

GEOGRAPHIC COORDINATES	MAP NUMBER
48 43N 37 32E	NLS

TITLE

STALIN MACHINE-BUILDING PLANT. WINCHES
READY FOR SHIPMENT.

25X1A

DATE OF PICTURE	
1951	
CLASSIFICATION	
CONF.	

CAPTIONED BY Approved For Release 2003/11/26 : CIA-RDP78-05867A000100120017-8

Approved For Release 2003/11/26 : CIA-RDP78-05867A000100120017-8
64379 D-82 11 February 1952

AREA (AMS NO.) 4N COUNTRY USSR REGION UKRAINIAN SSR STATE KRAMATORSK

GEOGRAPHIC COORDINATES 48 43N 37 32E NIS

TITLE

NOVO-KRAMATORSK MACHINE BUILDING PLANT. ASSEMBLED SECTION OF A STATOR.

25X1A

DATE OF PICTURE 1951

CLASSIFICATION Conf. CAPTIONED BY Approved For Release 2003/11/26 : CIA-RDP78-05867A000100120017-8

CIA PHOTO ACCE Approved For Release 2003/11/26 : CIA-RDP78-05867A000100120017-8 64380 D-82 12 February 1952			
AREA (CAM NO.)	COUNTRY	CITY	
4N	USSR	UKRAINIAN SSR	VINNITSA
GEOGRAPHIC COORDINATES			
49 13N 27 54E		NIS	
TITLE			
[VINNITSA] MACHINE AND TRACTOR STATION.			
SELF-PROPELLED COMBINES.			
25X1A			
DATE OF PICTURE			
1951			
CLASSIFICATION			
Conf.			
CAPTIONED BY Approved For Release 2003/11/26 : CIA-RDP78-05867A000100120017-8			
FORM NO. 60-53 SEP 1948	CAPTION REPORT		

CIA PHOTO **Approved For Release 2003/11/26 : CIA-RDP78-05867A000100120017-8**
64381 *D-82* 11 February 1952 *C*

AREA NAME NO. *37N* COUNTRY *USSR* *N* *IVANOV OBLAST* *N. EURASIA* *IVANOV-VORNESENSK*

GEOGRAPHIC COORDINATES *57 00 N 40 52 E* *file*

TITLE

WEAVING MILL AT THE IVANOV MELANGE MILLS. WINDING + WARPING DEPARTMENT.

25X1A

DATE OF PICTURE *1951*

CLASSIFICATION *Conf.*

CAPTIONED BY **Approved For Release 2003/11/26 : CIA-RDP78-05867A000100120017-8**
EPR

CIA PHOTO *Approved For Release 2003/11/26 : CIA-RDP78-05867A000100120017-8*
64382 *D-82* 12 February 1952 *e*

AREA NAME NO. *22N* COUNTRY *USSR* *TADZHIK SSR* *FAJIK SSR* *LENINABAD*

GEOGRAPHIC COORDINATES
40 15N 69 40E *c file*

TITLE
*COLLECTIVE FARMERS OF THE [KOLKHI] ZHDANDV
KOLKHOZ BOUND FOR STATE DELIVERY STATION
WITH COTTON CROP. PARADE CALLED "CARAVAN OF
P] Red CARAVAN OF PEACE."
25X1A*

DATE OF PICTURE *1951*

CLASSIFICATION

CAPTIONED BY *Conf.*
Approved For Release 2003/11/26 : CIA-RDP78-05867A000100120017-8

CIA (PHOTO) ACC# 64383		Approved For Release 2003/11/26 : CIA-RDP78-05867A000100120017-8		D-82		12 February 1952	
AREA (AMS NO.)	17N	COUNTRY	USSR	LOCATION	LENINGRAD DECAST N.EUR. R.F.S.F.R.	CITY	LENINGRAD
GEOGRAPHIC COORDINATES		59 55N 30 15E		WEST PEAN C file			
TITLE							
"ELECTRIC" PLANT. TESTING FINISHED CURRENT-TRANSFORMERS FOR WELDING MACHINES.							
25X1A							
DATE OF PICTURE	1951						
CLASSIFICATION	Conf.						
CAPTIONED BY		Approved For Release 2003/11/26 : CIA-RDP78-05867A000100120017-8					
FORM NO. 60-53 SEP 1948	CAPTION REPORT						

CIA PHOTO ACCOUNT NO. 64384				Approved For Release 2003/11/26 : CIA-RDP78-05867A000100120017-8			
AREA (AMS NO.) 17N		COUNTRY USSR		PROVINCE LENINGRAD OBLAST. N. EUR. RSFSR		DATE 12 February 1952	
GEOGRAPHIC COORDINATES 59 55N 30 15E				CITY LENINGRAD			
TITLE STALIN PLANT. HYDROTURBINE DEPARTMENT.							
25X1A							
DATE OF PICTURE 1952		[Redacted]					
CLASSIFICATION Conf.							
CAPTIONED BY Conf.				Approved For Release 2003/11/26 : CIA-RDP78-05867A000100120017-8			
FORM NO. SEP 1948 60-53		CAPTION REPORT					

Approved For Release 2003/11/26 : CIA-RDP78-05867A000100120017-8

CIA PHOTO ACCESSION NO. 84385
D-82
12 February 1952

AREA (AMS NO.) 17N COUNTRY USSR PROVINCE Leningrad Oblast N. EUR. RSFSR CITY Leningrad

GEOGRAPHIC COORDINATES 59 55N 30 15E
E file

TITLE


DVORTSOVAYA SQUARE. MAY FIRST.

25X1A

DATE OF PICTURE May 1951
CLASSIFICATION Conf.
CAPTIONED BY

Approved For Release 2003/11/26 : CIA-RDP78-05867A000100120017-8

CIA PHOTO ID: 64386				Approved For Release 2003/11/26 : CIA-RDP78-05867A000100120017-8	
AREA NAME NO. 1: 17N		COUNTRY: USSR		DATE: 13 February 1952	
GEOGRAPHIC COORDINATES:				PLACE:	
59 55 N		30 15 E		LENINGRAD OBLAST LENINGRAD	
TITLE:				PER	
e file					
MIKOYAN CONFECTIONARY FACTORY. CARAMEL					
SHOP.					
25X1A					
DATE OF PICTURE:					
1951					
CLASSIFICATION:					
CAPTIONED BY:				Approved For Release 2003/11/26 : CIA-RDP78-05867A000100120017-8	
				DC 13	
FORM NO. 60-53 SEP 1948					
CAPTION REPORT					

CIA REF ID: Approved For Release 2003/11/26 : CIA-RDP78-05867A000100120017-8			
AREA (SAME NO.) 27N	COUNTRY USSR	PROVINCE MOSCOW OBLAST	CITY MOSCOW
GEOGRAPHIC COORDINATES 55 45N 37 35E		DATE 15 February 1952	
TITLE "TRYOKH GORNAYA MANUFACTURE" TEXTILE MILL. SPINNING SHOP.			
25X1A			
DATE OF PICTURE 1951			
CLASSIFICATION <i>Conf</i>			
CAPTIONED BY Approved For Release 2003/11/26 : CIA-RDP78-05867A000100120017-8 <i>EAL</i>			
FORM NO. 60-53 SEP 1948			

Approved For Release 2003/11/26 : CIA-RDP78-05867A000100120017-8

CIA PHOTO NO. 64388 D-82 11 February 1952 c

AREA (AMS NO.) 27N COUNTRY USSR CITY MOSCOW DISTRICT N. EUROPEAN MOSCOW

GEOGRAPHIC COORDINATES 55 45 N 37 35 E E file

TITLE
~~VOTING FOR THE~~
~~PEACE DEFENSE ACT VOTING~~ AT JOINT SITTING OF SOVIET
OF THE UNION AND SOVIET OF NATIONALITIES, THE
TWO CHAMBERS OF THE SUPREME SOVIET.

25X1A

DATE OF PICTURE MAR. 1951
CLASSIFICATION Conf.

CAPTIONED BY EPR Approved For Release 2003/11/26 : CIA-RDP78-05867A000100120017-8 D-82

Approved For Release 2003/11/26 : CIA-RDP78-05867A000100120017-8


C

CIA PHOTO NO. 64389		D-82		11 February 1952	
AREA NAME NO. 1	COUNTRY	MOSCOW OBLAST		MOSCOW.	
27N	USSR	N. EUR. RSFSR		MOSCOW.	
GEOGRAPHIC COORDINATES		MOSCOW		C file	
55 45 N		37 35 E			
TITLE					
CELEBRATION MEETING AT STATE ACADEMIC BOLSHOI					
THEATER OF 175 JUBILEE OF THE THEATER.					
25X1A					
DATE OF PICTURE		1951			
CLASSIFICATION		Conf.			
CAPTIONED BY Approved For Release 2003/11/26 : CIA-RDP78-05867A000100120017-8					
FORM NO. 60-53		SEP 1948			
CAPTION REPORT					

Approved For Release 2003/11/26 : CIA-RDP78-05867A000100120017-8

CIA PHOTO # 64390		D-82		11 February 1952	
AREA (AMS NO.)	COUNTRY	CITY		STATE	
27N	USSR	MOSCOW OBLAST		N. EURO RSPSR N MOSCOW	
GEOGRAPHIC COORDINATES		CITY		STATE	
55 45 N 37 35 E		MOSCOW		RUSSIA	
TITLE					
THE KREMLIN FROM MOSKVORETSKY BRIDGE. ILLUMINATED					
BUILDING BEYOND KREMLIN IS ON SMOLENSK SQUARE					
25X1A					
DATE OF PICTURE		[REDACTED]			
Nov. 1951		[REDACTED]			
CLASSIFICATION					
Conf.					
CAPTIONED BY		Approved For Release 2003/11/26 : CIA-RDP78-05867A000100120017-8			
[REDACTED]		[REDACTED]			
FORM NO. 60-53 SEP 1948					

CAPTION REPORT

CIA PHOTO ACCESSION NO. 64391				Approved For Release 2003/11/26 : CIA-RDP78-05867A000100120017-8 <i>D-82</i>		DATE 11 February 1952	
AREA (AMS NO.) 27N		COUNTRY USSR		REGION MOSCOW OBLAST N. EURO. REFER		PLACE MOSCOW	
GEOGRAPHIC COORDINATES 55 45 N 37 35 E				REFERENCE PEAR C file			
TITLE NEW BUILDING ON KOTELNICHESKAYA EMBANKMENT.							
SCALE 25X1A							
DATE OF PICTURE MAR. 1951							
CLASSIFICATION Conf.							
CAPTIONED BY EAR				Approved For Release 2003/11/26 : CIA-RDP78-05867A000100120017-8 55 B			
FORM NO. 60-53 SEP 1948		CAPTION REPORT					

Approved For Release 2003/11/26 : CIA-RDP78-05867A000100120017-8

e

CIA PHOTO NO. **64392** *D-82* *11 February 1952*

AREA (AMS NO.) **27N** COUNTRY **USSR** REGION **MOSCOW OBLAST** CITY **Moscow**
N. EURO. RSFSR

GEOGRAPHIC COORDINATES **55 45 N 37 35 E** *PEAR* *C file*

TITLE

STALIN AUTO PLANT. REPAIR + MECHANICS SHOP.
MECHANIC WORKING ON REAR-END HOUSING OF A ~~TRUCK~~
TIP-UP LOBBY.

25X1A

DATE OF PICTURE **1951**

CLASSIFICATION **Conf.**

CAPTIONED BY **Approved For Release 2003/11/26 : CIA-RDP78-05867A000100120017-8**
EPIC *2513*