


CIA PHOTO ACCESSION NO. <b>64695</b>				Approved For Release 1999/09/20 : CIA-RDP78-05867A000100120021-3				D 318		726/52		C	
AREA (AMS NO. 1)		COUNTRY		PROVINCE		PLACE							
626H		URUGUAY		MONTEVIDEO		MONTEVIDEO							
GEOGRAPHIC COORDINATES				MAP REFERENCE									
34° 55' S 56° 11' W				C file									
TITLE													
PORT AREA.													
25X1A													
DATE OF PICTURE				SOURCE									
1942													
CLASSIFICATION													
CAPTIONED BY						VERIFIED BY							
Approved For Release 1999/09/20 : CIA-RDP78-05867A000100120021-3													
FORM NO. 60-53 SEP 1948													
CAPTION REPORT													

Approved For Release 1999/09/20 : CIA-RDP78-05867A000100120021-3

64638 D 318 2/28/51  
AREA (AMS NO.) 626H COUNTRY URUGUAY PROVINCE MONTEVIDEO PLACE MONTEVIDEO

GEOGRAPHIC COORDINATES: 34°55' S 56°11' W MAP REFERENCE: file

TITLE AMERICAN CONSULATE.

25X1A

DATE OF PICTURE 1942 SOURCE [REDACTED]

CLASSIFICATION ~~A~~ 25X1A

CAPTIONED BY Approved [REDACTED] 9/09/20 : CIA-RDP78-05867A000100120021-3 VERIFIED BY

Approved For Release 1999/09/20 : CIA-RDP78-05867A000100120021-3

64697 D 518 2/28/52

AREA (AMS NO.) 626H COUNTRY URUGUAY PROVINCE MONTEVIDEO PLACE MONTEVIDEO

GEOGRAPHIC COORDINATES 34° 55' S 56° 11' W MAP REFERENCE c file

TITLE

CATHEDRAL

25X1A

DATE OF PICTURE 1942 SOURCE OF PICTURE [REDACTED]

CLASSIFICATION R 25X1A

CAPTIONED BY Approved For Release 1999/09/20 : CIA-RDP78-05867A000100120021-3

CIA PHOTO REFERENCE FILE # 100-378 Approved For Release 1999/09/20 : CIA-RDP78-05867A000100120021-3			
AREA (AMS NO.)	COUNTRY	PROVINCE	PLACE
626 H	URUGUAY	MONTEVIDEO	MONTEVIDEO
GEOGRAPHIC COORDINATES		MAP REFERENCE	
34° 55' S 56° 11' W		file	
TITLE			
AVENIDA 18 DE JULIO.			
25X1A			
DATE OF PICTURE	SOURCE OF PICTURE		
1942	[REDACTED]		
CLASSIFICATION	[REDACTED]		
	R	25X1A	
CAPTIONED BY		VERIFIED BY	
Approved For [REDACTED]		20 : CIA-RDP78-05867A000100120021-3	
FORM NO. 60-53 SEP 1948		CAPTION REPORT	



Approved For Release 1999/09/20 : CIA-RDP78-05867A000100120021-3			
64700	D-128a	28 Feb 52	
AREA (AMS NO.) 5L	COUNTRY THAILAND	PROVINCE	PLACE NARATHIWAT
GEOGRAPHIC COORDINATES 06 25N 101 50E		MAP REFERENCE MAP BR (BGN)	
TITLE HOSPITAL - OPERATING ROOM BUILDING			
MAP BR REPORTS BGN SAYS NARATHIWAT NOT NARADHIVAS			
25X1A			
DATE OF PICTURE	-	SO	[REDACTED]
CLASSIFICATION Conf			
CAPTIONED BY NJE		VERIFIED BY [REDACTED]	
Approved For Release 1999/09/20 : CIA-RDP78-05867A000100120021-3			
FORM NO. 60-53 SEP 1948		CAPTION REPORT	

CIA Approved For Release 1999/09/20 : CIA-RDP78-05867A000100120021-3 <sup>e</sup>

AREA (AMS NO.) 633M COUNTRY NETHERLANDS PROVINCE Zuid Holland PLACE DELFT

GEOGRAPHIC COORDINATES 52 01 N 4 17 E MAP REFERENCE c file

TITLE

DELFT GUM AND GELATINE WORKS.

25X1A

DATE OF PICTURE \_\_\_\_\_ SOI [REDACTED]

CLASSIFICATION R

CAPTIONED BY Approved For Release 1999/09/20 : CIA-RDP78-05867A000100120021-3 VERIFIED BY [REDACTED]

CIA Approved For Release 1999/09/20 : CIA-RDP78-05867A000100120021-3 64702 D-229 27 28 23-3			
AREA (AMS NO.)	COUNTRY	PROVINCE	PLACE
533M	NETHERLANDS	Noord Holland	IJMUIDEN
GEOGRAPHIC COORDINATES		MAP REFERENCE	
52 28 N 04 35 E		C file	
TITLE			
ROYAL DUTCH IRON AND STEELWORKS. EXTENSION TO <sup>the</sup> FERTILIZER FACTORY of the MEKOG Subsidiary Co.			
25X1A			
DATE OF PICTURE	50 [REDACTED]		
CLASSIFICATION	R		
CAPTIONED BY		VERIFIED BY	
Approved For Release 1999/09/20 : CIA-RDP78-05867A000100120021-3		Approved For Release 1999/09/20 : CIA-RDP78-05867A000100120021-3	
FORM NO. SEP 1948 60-53	CAPTION REPORT		



CIA Approved For Release 1999/09/20 : CIA-RDP78-05867A000100120021-3 64703 <i>D-222</i> <i>27 Oct 1948</i> <i>152</i>			
AREA (AMS NO.)	COUNTRY	PROVINCE	PLACE
1233M	NETHERLANDS	LIMBURG	HOENS BROEIC
GEOGRAPHIC COORDINATES		MAP REFERENCE	
50 55N 05 55E		e file	
TITLE			
"EMMA" COAL MINE			
25X1A			
DATE OF PICTURE	SOURCE		
	[REDACTED]		
CLASSIFICATION			
R			
CAPTIONED BY		VERIFIED BY	
Approved For Release 1999/09/20 : CIA-RDP78-05867A000100120021-3		[REDACTED]	
FORM NO. 60-53 SEP 1948		CAPTION REPORT	

Approved For Release 1999/09/20 : CIA-RDP78-05867A000100120021-3 64104 J-222 26 February 1952			
AREA (AMS NO.)	COUNTRY	PROVINCE	PLACE
733M	NETHERLANDS	UTRECHT	UTRECHT
GEOGRAPHIC COORDINATES		MAP REFERENCE	
52 05N 05 08E		C file	
TITLE			
UTRECHT FAIR GROUNDS - TECHNICAL AND AGRARIAN SECTIONS.			
25X1A			
DATE OF PICTURE	SOURCE OF ORIGIN		
- FEB	[REDACTED]		
CLASSIFICATION			
R			
CAPTIONED BY		YES/NO	
Approved For Release 1999/09/20 : CIA-RDP78-05867A000100120021-3		[REDACTED]	
FORM NO. 60-53 SEP 1948		CAPTION REPORT	

Approved For Release 1999/09/20 : CIA-RDP78-05867A000100120021-3  
D-222 27 February 1952

AREA (AKS NO.) 733M COUNTRY NETHERLANDS PROVINCE UTRECHT PLACE UTRECHT

GEOGRAPHIC COORDINATES 52 08N 05 08E MAP REFERENCE: c file

TITLE

POTATO LIETER DISPLAYED AT UTRECHT

TRADE FAIR.


25X1A

DATE OF PICTURE \_\_\_\_\_ SOURCE [REDACTED]

CLASSIFICATION R

CAPTIONED BY Approved For Release 1999/09/20 : CIA-RDP78-05867A000100120021-3  
VERIFIED BY

Approved For Release 1999/09/20 : CIA-RDP78-05867A000100120021-3 64706 <i>D-200</i> <i>28 February 1952</i>			
AREA (AMS NO.)	COUNTRY	PROVINCE	PLACE
33M	NETHERLANDS		
GEOGRAPHIC COORDINATES		MAP REFERENCE	
TITLE			
AMSTERDAM- RHINE CANAL			
25X1A			
DATE OF PICTURE	SOURCE		
	[REDACTED]		
CLASSIFICATION			
R			
Approved For Release 1999/09/20 : CIA-RDP78-05867A000100120021-3 <i>OK</i>		Approved For Release 1999/09/20 : CIA-RDP78-05867A000100120021-3 <i>OK</i>	
FORM NO. 60-53 SEP 1948		CAPTION REPORT	

CIA PHOTO ACCESSION NO. <b>64707</b>				Approved For Release 1999/09/20 : CIA-RDP78-05867A000100120021-3			
AREA (AMS NO.)		COUNTRY		PROVINCE		PLACE	
<b>476M</b>		<b>FRANCE</b>		<b>SAVOIE</b>		<b>UGINE</b>	
GEOGRAPHIC COORDINATES				MAP REFERENCE			
<b>45 45N 6 25E</b>				<b>NIS</b>			
TITLE							
<b>MOLLIERES HYDRO-ELECTRIC STATION.</b>							
DATE OF PICTURE							
SOURCE OF PICTURE				25X1A			
<b>CIA LIBRARY</b>							
CLASSIFICATION							
<b>R</b>							
CAPTIONED BY				VERIFIED BY			
Approved For Release 1999/09/20 : CIA-RDP78-05867A000100120021-3							
FORM NO. 60-53 SEP 1948							
CAPTION REPORT							

CIA PHOTO ACCESSION NO. <b>64708</b> Approved For Release 1999/09/20 : CIA-RDP78-05867A000100120021-3 (200) 21 February 1952			
AREA (AMS NO.)	COUNTRY	PROVINCE	PLACE
<b>146M</b>	<b>FRANCE</b>	<b>NORD</b>	<b>VALENCIENNES</b>
GEOGRAPHIC COORDINATES		MAP REFERENCE	
<b>50 21 N 3 32 E</b>		<b>NIS</b>	
TITLE			
<b>NEW PORT OF THE CITADELLE. SAINT-WAAST</b>			
<b>BRIDGE IN CONSTRUCTION. ESCAUT RIVER.</b>			
<b>25X1A</b>			
DATE OF PICTURE	SOURCE OF PICTURE		
<b>April 1951</b>	<b>CIA LIBRARY</b>		
CLASSIFICATION			
<b>R</b>			
CAPTIONED BY		VERIFIED BY	
Approved For Release 1999/09/20 : CIA-RDP78-05867A000100120021-3			
FORM NO. SEP 1948 60-53		CAPTION REPORT	

Approved For Release 1999/09/20 : CIA-RDP78-05867A000100120021-3  
64709 C-1971 13 FEB. 52

AREA (AMS NO.) 4N COUNTRY USSR PROVINCE UKRAINIAN SSR PLACE RAKITNO

GEOGRAPHIC COORDINATES 49 42 N 30 28 E MAP REFERENCE Prelim NK Hwy.

TITLE TRACTOR-BORNE SHOVELS LOADING RAILROAD CARS AT SUGAR-BEET DEPOT FOR TRANSPORT TO REFINERY.

P-3  
BOTTOM

DATE OF PICTURE 1951 SOURCE OF PICTURE Soviet Union No. 10 (20) Oct 51

CLASSIFICATION Rest  
Approved For Release 1999/09/20 : CIA-RDP78-05867A000100120021-3

Approved For Release 1999/09/20 : CIA-RDP78-05867A000100120021-3			
AREA (AMS NO.)	COUNTRY	PROVINCE	PLACE
64710	USSR	ESTONIAN SSR	TALLINN
GEOGRAPHIC COORDINATES		MAP REFERENCE	
59 24 N 24 45 E		WAG 153	
TITLE			
VOLTA ELECTRIC MACHINE-BUILDING WORKS. AUTOMATIC PRODUCTION LINE.			
DATE OF PICTURE		SOURCE OF PICTURE	
1951		Soviet Union No. 10 (20) Oct 51 (center)	
CLASSIFICATION			
REST.			
Approved For Release 1999/09/20 : CIA-RDP78-05867A000100120021-3			
FORM NO. 60-53		CAPTION REPORT	
SEP 1948			



Approved For Release 1999/09/20 : CIA-RDP78-05867A000100120021-3 64711			
AREA (AMS NO.) 25 MN	COUNTRY USSR	PROVINCE ESTONIAN SSR	PLACE -
GEOGRAPHIC COORDINATES -		MAP REFERENCE -	
TITLE PEAT-WINNING WITH LATEST SOVIET PEAT COMBINE.			
DATE OF PICTURE 1951			
SOURCE OF PICTURE SOVIET UNION No. 10 (20) Oct 51			
CLASSIFICATION REST.			
CAPTIONED BY [Signature]		VERIFIED BY [Signature]	
Approved For Release 1999/09/20 : CIA-RDP78-05867A000100120021-3			
FORM NO. 60-53 SEP 1948			
CAPTION REPORT			

(108)  
P-6

2

Approved For Release 1999/09/20 : CIA-RDP78-05867A000100120021-3			
64712	C-1971	15	FEB 52
AREA (AMS NO. 1)	COUNTRY	PROVINCE	PLACE
59 N	USSR	ASIATIC RSFSR PRIMORSK KRAY	VLADIVOSTOK (UR)
GEOGRAPHIC COORDINATES		MAP REFERENCE	
43 08 N 13 54 E		CARD FILE	
TITLE			
MUD-BATHS BUILDING OF GARDEN CITY RESORT ALONG			
PACIFIC OCEAN COAST.			
DATE OF PICTURE		SOURCE OF PICTURE	
1951		Soviet Union No. 10 (20) Oct. 51	
CLASSIFICATION			
REST. (bottom) 8 22			
Approved For Release 1999/09/20 : CIA-RDP78-05867A000100120021-3			
FORM NO. 60-53		SEP 1948	
CAPTION REPORT			

Approved For Release 1999/09/20 : CIA-RDP78-05867A000100120021-3			
64713		C-1971	
AREA (AMS NO.)	COUNTRY	PROVINCE	PLACE
4 N	USSR	UKRAINIAN SSR	ZHDANOV (MARIUPOL)
GEOGRAPHIC COORDINATES		MAP REFERENCE	
47 05 N 37 36 E		SEE COORD FILE	
TITLE			
REPUBLIKA AVENUE.			
DATE OF PICTURE		SOURCE OF PICTURE	
1951		SOVIET UNION No. 10 (29) Oct. 51	
CLASSIFICATION			
REST.			
CAPTIONED BY		REGISTERED BY	
Approved For Release 1999/09/20 : CIA-RDP78-05867A000100120021-3		Approved For Release 1999/09/20 : CIA-RDP78-05867A000100120021-3	
FORM NO. 80-53 SEP 1948		CAPTION REPORT	

P-23  
TOP

10/12

Approved For Release 1999/09/20 : CIA-RDP78-05867A000100120021-3			
AREA (AMS NO.)	COUNTRY	PROVINCE	PLACE
4N 64714	USSR	UKRAINIAN SSR	ZHDANOV (MARIUPOL)
GEOGRAPHIC COORDINATES		MAP REFERENCE	
47 05 N 37 36 E		See Coord. File	
TITLE			
NEW HOUSING ALONG KIEN STREET, DEVELOPED FOR EMPLOYEES OF AZOVSTAL'NA MILL.			
P-23 LONGER RIGHT			
DATE OF PICTURE	SOURCE OF PICTURE		
1951	SOVIET UNION No. 10 (20) Oct 51		
CLASSIFICATION			
RESTRICTED			
CAPTIONED BY		VERIFIED BY	
Approved For Release 1999/09/20 : CIA-RDP78-05867A000100120021-3		Approved For Release 1999/09/20 : CIA-RDP78-05867A000100120021-3	
FORM NO. 60-53 SEP 1948		CAPTION REPORT	

Approved For Release 1999/09/20 : CIA-RDP78-05867A000100120021-3			
64715	C-1971	15 FEB. 52	
AREA (AMS NO.) 4N	COUNTRY USSR	PROVINCE UKRAINIAN SSR	PLACE ZHDANOV (MARIUPOL)
GEOGRAPHIC COORDINATES 47 05 N 37 36 E		MAP REFERENCE See Coord. File	
TITLE Aquatic sports station on shore of AZOV SEA.			
P-25			
TOP.			
DATE OF PICTURE 1951	SOURCE OF PICTURE Soviet Union No. 10 (20) Oct.		
CLASSIFICATION Restricted			
CAPTIONED BY MS		VERIFIED BY MS	
Approved For Release 1999/09/20 : CIA-RDP78-05867A000100120021-3			
FORM NO. 60-53 SEP 1948		CAPTION REPORT	

Approved For Release 1999/09/20 : CIA-RDP78-05867A000100120021-3			
AREA (AMS NO.)	COUNTRY	PROVINCE	PLACE
27 N USSR N-EUROPEAN RSFSR		Moscow Oblast	Moscow
GEOGRAPHIC COORDINATES		MAP REFERENCE	
55 45 N 37 35 E		COORD. FICE	
TITLE			
TRYOKHGORNAYA TEXTILE Mill. Employee at weaving machine.			
P-29 Top Right			
DATE OF PICTURE		SOURCE OF PICTURE	
1951		Soviet Union No. 10 (20) Oct.	
CLASSIFICATION			
Reak			
CAPTIONED BY		VERIFIED BY	
Approved For Release 1999/09/20 : CIA-RDP78-05867A000100120021-3		Approved For Release 1999/09/20 : CIA-RDP78-05867A000100120021-3	
FORM NO. 60-53 SEP 1948		CAPTION REPORT	

Approved For Release 1999/09/20 : CIA-RDP78-05867A000100120021-3 PHOTO ACCESSION NO. 64711 C-1971 25 FEB 52			
AREA (AMS NO.)	COUNTRY	PROVINCE	PLACE
27N USSR	N. EUROPEAN RSFSR	Moscow Oblast	Moscow
GEOGRAPHIC COORDINATES		MAP REFERENCE	
55 45 N 37 35 E		COORD FILE	
TITLE			
TRYOKHGORNAYA TEXTILE MILL. SPINNING MACHINES.			
<div style="text-align: right;">           Lower-left            P-29         </div>			
DATE OF PICTURE	SOURCE OF PICTURE		
1951	Soviet Union No. 10 (29) Oct. 51		
CLASSIFICATION			
<i>Rest.</i> CAPTIONED BY			
Approved For Release 1999/09/20 : CIA-RDP78-05867A000100120021-3 VERIFIED BY			
FORM NO. 60-53 SEP 1948			
CAPTION REPORT			

Approved For Release 1999/09/20 : CIA-RDP78-05867A000100120021-3  
64718 C-1971 25 FEB 52

AREA (AMS NO.) COUNTRY PROVINCE PLACE  
27N USSR EUROPEAN RSFSR Moscow BLAST Moscow

GEOGRAPHIC COORDINATES MAP REFERENCE  
55 45 N 37 35 E COORD. FILE

TITLE  
TRYOKHGORNAYA TEXTILE MILL. PRO WORK-PROGRESS TABULATING BOARD.

P-29  
lower right

DATE OF PICTURE SOURCE OF PICTURE  
1951 Soviet Union No. 10 (20) Oct.

CLASSIFICATION  
Capt

CAPTIONED BY APPROVED BY  
Approved For Release 1999/09/20 : CIA-RDP78-05867A000100120021-3





Approved For Release 1999/09/20 : CIA-RDP78-05867A000100120021-3

64720 C-1971 21 FEB 52

AREA NAME NO. 31 N COUNTRY USSR REPUBLICAN SSR RUSTAVI

GEOGRAPHIC COORDINATES 42 17 N 43 51 E Coord. file

TITLE RUSTAVI STEEL MILL. BLOOMING DEPARTMENT.

P-33  
TOP

DATE OF PICTURE 1951 SOURCE OF PICTURE Soviet Union No. 10 (20) Oct 51

CLASSIFICATION REST

Approved For Release 1999/09/20 : CIA-RDP78-05867A000100120021-3

FORM NO. 1 SEP 1948 60-53

CAPTION REPORT

Approved For Release 1999/09/20 : CIA-RDP78-05867A000100120021-3			
AREA NAME NO. 1 64721	COUNTRY C-1971	PLATE 21 FEB 52	
17N USSR N-EUROPEAN RSFSR Leningrad DIST Leningrad			
GEOGRAPHIC COORDINATES 59 55 N 30 15 E		CARD FILE	
TITLE NEVSKY PROSPECT.			
DATE OF PICTURE 1951		SOURCE OF PICTURE Soviet Union No. 10 (20) Oct 1951	
CLASSIFICATION Rest.			
Approved For Release 1999/09/20 : CIA-RDP78-05867A000100120021-3			
FORM NO. 60-53 SEP 1948			

Approved For Release 1999/09/20 : CIA-RDP78-05867A000100120021-3

CIA FILE NO. 64722		C-1991		21 FEB. 52	
AREA (AMS NO.)	COUNTRY	PROVINCE	PLACE		
21N	USSR	AZERBAIJAN SSR	BAKU		
GEOGRAPHIC COORDINATES		MAP REFERENCE			
40 25 N 49 50 E		CARD FILE			
TITLE					
DEDICATION CEREMONIES AT RECENTLY CONSTRUCTED STADIUM.					
SEATING CAPACITY - 45,000.					
DATE OF PICTURE		SOURCE OF PICTURE			
1951		Soviet Union No. 10(20) Oct. 1951			
CLASSIFICATION					
Approved For Release 1999/09/20 : CIA-RDP78-05867A000100120021-3					
FORM NO. 60-53 SEP 1948					

CAPTION REPORT

Approved For Release 1999/09/20 : CIA-RDP78-05867A000100120021-3

64723 12 22S 13 31E C file

12 22S 13 31E C file

TITLE

PORT AREA. WEST QUAY. DIRECTION

SOUTH.

25X1A

DATE OF PICTURE 1951



CLASSIFICATION R

APPROVED FOR RELEASE 1999/09/20 : CIA-RDP78-05867A000100120021-3

FORM NO. 60-53 SEP 1948

CAPTION REPORT


CIA (PHOTO ACCESSION NO.)		LOT NO.	
84724		327	
Approved For Release 1999/09/20 : CIA-RDP78-05867A000100120021-3			
AREA (AMS NO.)	COUNTRY	PROVINCE	PLACE
1Z	ANGOLA		LOBITO
GEOGRAPHIC COORDINATES		MAP REFERENCE	
12 22S 13 31E		C file	
TITLE			
PORT AREA WEST QUAY DIRECTION			
SOUTH.			
25X1A			
DATE OF PICTURE	SOURCE		
1951	[REDACTED]		
CLASSIFICATION			
R			
CAPTIONED BY		VERIFIED BY	
Approved For Release 1999/09/20 : CIA-RDP78-05867A000100120021-3		[REDACTED]	
FORM NO. 60-53 SEP 1948		CAPTION REPORT	

Approved For Release 1999/09/20 : CIA-RDP78-05867A000100120021-3 64725		DATE 27 10 53	
AREA (AMS NO.) 12	COUNTRY ANGOLA	PROVINCE	PLACE LOBITO
GEOGRAPHIC COORDINATES 12 22 S		13 31 E	MAP REFERENCE e file
TITLE			
25X1A			
DATE OF PICTURE 1951	SOURCE 		
CLASSIFICATION R			
Approved For Release 1999/09/20 : CIA-RDP78-05867A000100120021-3 EPR		VERIFIED BY 	
FORM NO. 60-53 SEP 1948			
CAPTION REPORT			







CIA PHOTO ACQUISITION REPORT Approved For Release 1999/09/20 : CIA-RDP78-05867A000100120021-3 <i>D-347</i>			
AREA NAME NO.	COUNTRY	CITY	DATE
<i>6220 M</i>	<i>BULGARIA</i>	<i>SHUMEN</i>	<i>28 FEB. 52</i>
GEOGRAPHIC COORDINATES		MAP REFERENCE	
<i>43 50 N 25 00 E</i>		<i>PRELIM M/S GRZ</i>	
TITLE			
<i>VILLAGERS GREETING SOVIET TROOPS AFTER LIBERATION.</i>			
			<i>59607</i>
			<i>44.</i>
<i>25X1A</i>			
DATE OF PICTURE	500		
<i>POSTWAR</i>			
CLASSIFICATION			
<i>SECRET</i>			
CAPTIONED BY		VERIFIED BY	
<i>[Signature]</i>		<i>[Signature]</i>	
Approved For Release 1999/09/20 : CIA-RDP78-05867A000100120021-3			
FORM NO. 60-53 SEP 1946		CAPTION REPORT	

CIA Approved For Release 1999/09/20 : CIA-RDP78-05867A000100120021-3			
AREA TAMS NO. 1 64729	COUNTRY D-347 BULGARIA	PROVINCE SOFIA	CITY SOEIA
GEOGRAPHIC COORDINATES 3120 M 42 40 N 23 18 E		COORD FILE COORD FILE	
TITLE NATIONAL ASSEMBLY SQUARE. MOSCOW CINEMA.			
Cancelled - Sov (IA 4825) 135717			
25X1A April			
DATE OF PICTURE 1950		[REDACTED]	
CLASSIFICATION SECRET			
Approved For Release 1999/09/20 : CIA-RDP78-05867A000100120021-3			
FORM NO. 60-53 SEP 1948		CAPTION REPORT	

Approved For Release 1999/09/20 : CIA-RDP78-05867A000100120021-3

CIA (CONTINUED) REF ID: A64730 D-347 28 FEB 52

AREA (AMS NO.) 3120M COUNTRY BULGARIA PROVINCE SOFIA STATE SOFIA

GEOGRAPHIC COORDINATES 42 40 N 23 18 E MAP REFERENCE Coord File

TITLE NEW STATE PUBLIC LIBRARY UNDER-CONSTRUCTION.

CIA-64721  
See map CIA-42685 187026

25X1A

DATE OF PICTURE Postwar

CLASSIFICATION SECRET

CAPTIONED BY Approved For Release 1999/09/20 : CIA-RDP78-05867A000100120021-3

Approved For Release 1999/09/20 : CIA-RDP78-05867A000100120021-3

CIA FILE NO. 64731		D-347		28 FEB 52	
AREA (AMS NO.)	COUNTRY	CITY	CITY		
3100 M	BULGARIA	SOEIA	SOEIA		
GEOGRAPHIC COORDINATES			COORD FILE		
4240 N 23 18 E					
TITLE					
NATIONAL ASSEMBLY BUILDING.					
135735					
Apo					
25X1A					
DATE OF PICTURE		SOURCE			
1950		[REDACTED]			
CLASSIFICATION					
SECRET					
FORM NO. 60-53		VERIFIED BY			
SEP 1948		Approved For Release 1999/09/20 : CIA-RDP78-05867A000100120021-3			
CAPTION REPORT					



Approved For Release 1999/09/20 : CIA-RDP78-05867A000100120021-3

CIA AREA (AMS NO.)		COUNTRY		PROVINCE		CITY	
64733		BULGARIA		PLOVDIV		PLOVDIV	
GEOGRAPHIC COORDINATES				MAP REFERENCE			
42 08 N 24 45 E				PRELIM NIS GAZ.			
TITLE							
PLOVDIV UNIVERSITY. STUDENTS ACQUIRING PRACTICAL KNOWLEDGE IN COTTON PATCH OF AGRONOMIC DEPARTMENT.							
R-7205							
25X1A							
DATE OF PICTURE			SOURCE				
1950			[REDACTED]				
CLASSIFICATION							
SECRET							
Approved For Release 1999/09/20 : CIA-RDP78-05867A000100120021-3							
FORM NO. SEP 1948 60-53				CAPTION REPORT			







Approved For Release 1999/09/20 : CIA-RDP78-05867A000100120021-3

CIA (PHOTO) ACCESSION NO. 64736		D-347		28 FEB 56	
AREA (AMS NO. 1) 2220M	COUNTRY BULGARIA	FOUNDED STARA ZAGORA	CHIRPAN		
GEOGRAPHIC COORDINATES 42 11 N 25 18 E		MAP REFERENCE Pulkin NLS Gaz.			
TITLE					
See CIA-48287					
R-7203					
25X1A					
DATE OF PICTURE 1950		SOURCE			
CLASSIFICATION					
Approved For Release 1999/09/20 : CIA-RDP78-05867A000100120021-3					
FORM NO. 1048 60-53					

CAPTION REPORT

CIA Approved For Release 1999/09/20 : CIA-RDP78-05867A000100120021-3			
64737	D-347	20 Feb 52	
AREA (AMS NO.)	COUNTRY	PROVINCE	CITY
7210 M	BULGARIA	PLEVEN	BELENE (NR)
GEOGRAPHIC COORDINATES		WAVE LENGTH	
43 40 N 25 06 E		PRELIM NIS CAZ	
TITLE			
IRRIGATION STATION.			
R-7206			
25X1A			
DATE OF PICTURE	[REDACTED]		
1950			
CLASSIFICATION			
CAPTIONED BY	VERIFIED BY		
	Approved For Release 1999/09/20 : CIA-RDP78-05867A000100120021-3		
FORM NO. SEP 1946 60-53	CAPTION REPORT		

CIA Approved For Release 1999/09/20 : CIA-RDP78-05867A000100120021-3

64738 D-347 28 FEB 52

AREA (AMS NO.) 3120 M COUNTRY BULGARIA REGION SOFIA CITY SOFIA

GEOGRAPHIC COORDINATES 42 40 N 23 18 E COORD. FILE

TITLE DIMITROV MAUSOLEUM.

25X1A 135736

DATE OF PICTURE 1950 SOURCE [REDACTED] App.

CLASSIFICATION SECRET

CAPTIONED BY [REDACTED] Approved For Release 1999/09/20 : CIA-RDP78-05867A000100120021-3

FORM NO. 60-53 SEP 1948 CAPTION REPORT

CIA Approved For Release 1999/09/20 : CIA-RDP78-05867A000100120021-3

64739 D-347 28 Feb 62

AREA (AMS NO.) COUNTRY POINT

27N USSR EUROPEAN RSFSR Moscow District Moscow

GEOGRAPHIC COORDINATES

5545 N 37 35 E COORD. FILE

TITLE

"KALIBR" PRECISION-INSTRUMENT WORKS. ETALON SHOP.

28377

25X1A

DATE OF PICTURE 50 [REDACTED]

CLASSIFICATION SECRET

CIA Approved For Release 1999/09/20 : CIA-RDP78-05867A000100120021-3

FORM NO. 60-53 SEP 1948 CAPTION REPORT

CIA Approved For Release 1999/09/20 : CIA-RDP78-05867A000100120021-3

AREA TAMS NO. 1 64740 PROVINCE D-347 28 FEB 52

COUNTRY 18th USSR S. EUROPEAN RSFSR KRASNODAR KRAY NOVOROSSISK

GEOGRAPHIC COORDINATES 44 43 N 37 47 E Prelim NIS GAZ

TITLE GRAIN ELEVATOR - WORLDS SECOND LARGEST.

NN 48

25X1A

DATE OF PICTURE [redacted]

CLASSIFICATION SECRET

CIA Approved For Release 1999/09/20 : CIA-RDP78-05867A000100120021-3

Approved For Release 1999/09/20 : CIA-RDP78-05867A000100120021-3			
64741	D-347	28 Feb 50	
AREA (AMS NO.)	COUNTRY	PROVINCE	CITY
27N USSR	NEUROPEAN RFEER	Moscow Oblast	Moscow
GEOGRAPHIC COORDINATES		MAP REFERENCE	
55 45 N 37 35 E		Coord. File	
TITLE			
PAVILION			
BULGARIAN EXHIBITION PAVILION at GORKY CENTRAL			
PARK of Culture and Rest.			
			30551
			Sept
25X1A			
DATE OF PICTURE			
1950			
CLASSIFICATION			
SECRET			
Approved For Release 1999/09/20 : CIA-RDP78-05867A000100120021-3			
FORM NO. 60-53 SEP 1948			
CAPTION REPORT			

CIA Approved For Release 1999/09/20 : CIA-RDP78-05867A000100120021-3

64742 D-347 28 168 33  
AREA (AMS NO.) COUNTRY PROVINCE CITY  
27N USSR N. EUROPEAN RSFSR Moscow Oblast Moscow

GEOGRAPHIC COORDINATES  
55 45 N 37 35 E Coord. File

TITLE  
CENTRIFUGAL MACHINES AND PUMPS PRODUCED BY BULGARIAN PEOPLE'S  
REPUBLIC, ON DISPLAY AT <sup>GORN</sup> CENTRAL PARK OF CULTURE and REST.

4.  
30552

25X1A Spk

DATE OF PICTURE 3 [REDACTED]  
1950

CLASSIFICATION  
SECRET

CAPTIONED BY [REDACTED] Approved For Release 1999/09/20 : CIA-RDP78-05867A000100120021-3



Approved For Release 1999/09/20 : CIA-RDP78-05867A000100120021-3

AREA (AMS NO.) *64743* COUNTRY *D 347* CITY *27 FEB 52*

*27N USSR* *W. EUROPEAN RSFSR* *Moscow Oblast* *Moscow*

GEOGRAPHIC COORDINATES *E 55 45 N 37 35 E* *Coord. File*

TITLE *MANOMETER FACTORY. TESTING LOAD GAUGES.*

*#15*

*25X1A*

DATE OF PICTURE *1949* *[REDACTED]*

CLASSIFICATION *SECRET*


Approved For Release 1999/09/20 : CIA-RDP78-05867A000100120021-3

FORM NO. 40-53 SEP 1948

CAPTION REPORT






CIA PHOTO ACCESSION NO. <b>64748</b>				Approved For Release 1999/09/20 : CIA-RDP78-05867A000100120021-3			
AREA (AMS NO.)		COUNTRY		PROVINCE		PLACE	
17N USSR N. EUROPEAN RSFSR		LENINGRAD		CALIST		LENINGRAD	
GEOGRAPHIC COORDINATES				MAP REFERENCE			
59 55 N 30 15 E				Coord. FILE			
TITLE OPTICAL MACHINE SHOP of RUSSKYE SAMOTSVETY TRUST. Assembling modernized POLARIZATION MICROSCOPE							
Russian Samotsvety Trust (RUSSIAN PRECIOUS STONES)						No. 71209	
25X1A						No.	
DATE OF PICTURE				SOURCE			
1947							
CLASSIFICATION SECRET							
CAPTIONED BY				VERIFIED BY			
Approved For Release 1999/09/20 : CIA-RDP78-05867A000100120021-3							
FORM NO. 60-53 SEP 1948							
CAPTION REPORT							

Approved For Release 1999/09/20 : CIA-RDP78-05867A000100120021-3			
64147	D-397	27 FEB. 52	
AREA (AMS NO.)	COUNTRY	PROVINCE	CITY
27 N USSR	N. EUROPEAN RSFSR	Moscow Oblast	Moscow
GEOGRAPHIC COORDINATES		COORD. FILE	
55 45 N 37 35 E			
TITLE			
PLASTER FACTORY. PROCESSING GYPSUM SLABS THROUGH DRYING PLANT.			
PAVSHINO			
			161902
			July
25X1A			
DATE OF PICTURE	SO		
1951			
CLASSIFICATION			
SECRET			
CAPTIONED BY		VERIFIED BY	
Approved For Release 1999/09/20 : CIA-RDP78-05867A000100120021-3			
FORM NO. 60-53		SEP 1946	
CAPTION REPORT			

Approved For Release 1999/09/20 : CIA-RDP78-05867A000100120021-3			
64748	D-347	10-121-32	0
AREA (AMS NO.)	COUNTRY	PROVINCE	CITY
27N USSR NEUROPEAN RUSIA		Moscow	Moscow
GEOGRAPHIC COORDINATES		COORD. FILE	
55 45 N 37 35 E			
TITLE		CONVEYER	
PLASTER FACTORY. Main		conveyer.	
PAYSHINO			
		161900	
		July	
25X1A			
DATE OF PICTURE	SOURCE		
1951	[REDACTED]		
CLASSIFICATION			
SECRET			
CAPTIONED BY		VERIFIED BY	
Approved For Release 1999/09/20 : CIA-RDP78-05867A000100120021-3			
FORM NO. 60-53 SEP 1948		CAPTION REPORT	

Approved For Release 1999/09/20 : CIA-RDP78-05867A000100120021-3 64749 <i>D-347</i>			
AREA (AMS NO.)	COUNTRY	FID. NO.	CLASS.
<i>27N USSR</i>	<i>EUROPEAN RSR</i>	<i>Moscow Coast</i>	<i>Moscow</i>
GEOGRAPHIC COORDINATES		MAP REFERENCE	
<i>55 45 N 37 35 E</i>		<i>Coord. File</i>	
TITLE			
<i>PLASTER FACTORY. FINISHED GYPSUM SLABS LEAVING DRYING PLANT.</i>			
PAVSHINO		<i>161903</i>	
		<i>July</i>	
25X1A			
DATE OF PICTURE	SC		
<i>1951</i>			
CLASSIFICATION		VERIFIED BY	
<i>Secret</i>		<i>1</i>	
Approved For Release 1999/09/20 : CIA-RDP78-05867A000100120021-3			
FORM NO. 60-53		CAPTION REPORT	
SEP 1948			

CIA PHOTO ACCESSION NO. 64750		LOT NO.	
Approved For Release 1999/09/20 : CIA-RDP78-05867A000100120021-3			
AREA (AMB. NO.)	COUNTRY	PROVINCE	DATE
27N USSR	NEURASIAN RSFSR	Moscow Oblast	28 FEB. 52
GEOGRAPHIC COORDINATES		CITY	
5545 N 3735 E		Moscow	
TITLE		COORD. FILE	
Plaster Factory			
PANKHINO PLASTER FACTORY. Main conveyor and drying plant.			
		161801 July	
		25X1A	
DATE OF PICTURE	SOURCE		
1951	[REDACTED]		
CLASSIFICATION			
Secret			
CAPTIONED BY		VERIFIED BY	
[REDACTED]		[REDACTED]	
Approved For Release 1999/09/20 : CIA-RDP78-05867A000100120021-3			
FORM NO. 101-53	SEP 1948		
CAPTION REPORT			





Approved For Release 1999/09/20 : CIA-RDP78-05867A000100120021-3

CIA PHOTO ACCESSION NO. 64753 LOT NO. D-347

AREA (AMS NO.) 27N USSR N. EUROPEAN RSFSR PROVINCE MOSCOW DISTRICT MOSCOW DATE 27 FEB 52

GEOGRAPHIC COORDINATES 55 45 N 37 35 E MAP REFERENCE COORD FILE

TITLE ASSEMBLY LINE IN UNIDENTIFIED CLOCK AND WATCH FACTORY.

92899

25X1A DEC

DATE OF PICTURE 1947

CLASSIFICATION Secret

CAPTIONED BY Approved For Release 1999/09/20 : CIA-RDP78-05867A000100120021-3

FORM NO. 60-53 SEP 1948 60-53

CAPTION REPORT

Approved For Release 1999/09/20 : CIA-RDP78-05867A000100120021-3

CIA (PHOTO ACCESSION NO.)		LOT NO.	
64753		D-347	
AREA (GPS NO.)	COUNTRY	PROVINCE	DATE
22N USSR	N. EUROPEAN USSR	Moscow District	27 FEB 52
GEOGRAPHIC COORDINATES		MAP REFERENCE	PLACE
55 45 N 37 35 E		Coord. File	Moscow
TITLE			
MODEL OF SOVIET-DESIGNED MORTAR PUMP ON DISPLAY IN FINISHING WORK HALL AT BUILDING EXHIBITION.			
DATE OF PICTURE		25X1A	6.
POSTWAR		SOURCE OF PICTURE	No. 7126
CLASSIFICATION			
Secret			
CAPTIONED BY			
JLB			
FORM NO. 104 SEP 1948		Approved For Release 1999/09/20 : CIA-RDP78-05867A000100120021-3	

CAPTION REPORT

Approved For Release 1999/09/20 : CIA-RDP78-05867A000100120021-3


CIA PHOTO ACCESSION NO. *61754* LOT NO. *D-347*

AREA IAMS NO. 1 *17N USSR N. EUROPEAN RSFSR* COUNTRY *USSR* PHOTO. DATE *27 FEB 52*

GEOGRAPHIC COORDINATES *59 55 N 30 15 E* PLACE *LENINGRAD PLAST* CITY *LENINGRAD*

TITLE *S.M. KIROV SPINNING MILLS. AUTOMATIC CONTROL STATION.* MAP REFERENCE *COORD. FILE*

*No. 138514*

DATE OF PICTURE *POSTWAR* SOURCE 

CLASSIFICATION *SECRET*

CAPTIONED BY *RPB*

Approved For Release 1999/09/20 : CIA-RDP78-05867A000100120021-3

FORM NO. 60-53 SEP 1948

CAPTION REPORT



Approved For Release 1999/09/20 : CIA-RDP78-05867A000100120021-3

CIA (PHOTO ACCESSION NO.)		LOT NO.	
647		D-347	
AREA (AUS. NO.)	COUNTRY	PROVIN.	DATE
27 N USSR	N. Caucasus USSR	Moscow Oblast	27 FEB. 52
GEOGRAPHICAL COORDINATES		CITY	
55 45 N 37 35 E		Moscow	
TITLE		MAP REFERENCE	
Moscow CALCULATING MACHINE and TYPEWRITER WORKS.		CARD. FILE	
MAIN CONVEYER.			
		#12549	
		Jan.	
DATE OF PICTURE		SOURCE	
1948		[REDACTED]	
CLASSIFICATION			
SECRET			
CAPTIONED BY			
[Signature]			
FORM NO. 88-58		SEP 1948	
Approved For Release 1999/09/20 : CIA-RDP78-05867A000100120021-3		885	

CAPTION REPORT



Approved For Release 1999/09/20 : CIA-RDP78-05867A000100120021-3

CIA PHOTO ACCESSION NO.		LOT NO.	
AREA (AMS NO.)		COUNTRY	PROVINCE
GEOGRAPHIC COORDINATES		CITY	DATE
TITLE		REFERENCE	
CLASSIFICATION			
CAPTIONED BY			
FORM NO.		DATE	

5N USSR BELARUSSIAN SSR MINSK  
 53 50 N 27 35 E CARD FILE  
 NEW APARTMENT BUILDING ON KRUGLY SQUARE.  
 29321  
 25X1A July  
 1951 [REDACTED] No. 4  
 Secret  
 Approved For Release 1999/09/20 : CIA-RDP78-05867A000100120021-3

CAPTION REPORT



Approved For Release 1999/09/20 : CIA-RDP78-05867A000100120021-3

CIA (PHOTO ACCESSION NO.)		LOT NO.	
5N		D-347	
AREA (AMS NO.)	COUNTRY	PROVINCE	DATE
5N	USSR	BELORUSSIAN SSR	27 FEB 52
GEOGRAPHIC COORDINATES		CITY	
53 50 N 27 35 E		MINSK	
TITLE		CARD FILE	
Department buildings along Soviet Street.			
		163947	
		JULY	
DATE OF PICTURE		SOURCE OF INFORMATION	
1951		[REDACTED]	
CLASSIFICATION		25X1A	
SECRET			
CAPTIONED BY		APPROVED FOR RELEASE	
[Signature]		Approved For Release 1999/09/20 : CIA-RDP78-05867A000100120021-3	
FORM NO. 60-53		SEP 1948	

CAPTION REPORT



Approved For Release 1999/09/20 : CIA-RDP78-05867A000100120021-3

CIA (PHOTO ACQUISITION NO.)		LOT NO.	
647-1		D-347	
AREA AND NO.	COUNTRY	PROVINCE	DATE
5N	USSR	BELORUSSIAN SSR	27 FEB 52
GEOGRAPHIC COORDINATES		CITY	
53 50 N 27 35 E		MINSK	
TITLE		MAP REFERENCE	
ADMINISTRATIVE AND APARTMENT BUILDINGS ON SOVIET STREET.		COORD FILE	
DATE OF PICTURE		25X1A	164928
1951		[REDACTED]	AUG
CLASSIFICATION			
Secret			
CAPTIONED BY			
[REDACTED]			
FORM NO. 64-53		Approved For Release 1999/09/20 : CIA-RDP78-05867A000100120021-3	
SEP 1948		VST	

CAPTION REPORT

CIA PHOTO ACCESSION NO. <b>64762</b>		LOT NO. <b>D-347</b>	
AREA <b>Approved For Release 1999/09/20 : CIA-RDP78-05867A000100120021-3</b>			
GEOGRAPHIC COORDINATES <b>5N</b>		COUNTRY <b>USSR</b>	PROVINCE <b>27 FEB 52</b>
<b>53 50 N 27 35 E</b>		<b>BELOUSSIAN SSR</b>	<b>MINISK</b>
TITLE <b>Offices of Central Committee of Communist Party. <del>MARK</del> KARL</b>			
<b>MARK STREET.</b>			
DATE OF PICTURE		<b>25X1A</b>	<b>No. 4</b>
			<b>30666</b>
CLASSIFICATION <b>SECRET</b>			
CAPTIONED BY <b>[Signature]</b>			
FORM NO. <b>SEP 1948</b>		Approved For Release 1999/09/20 : CIA-RDP78-05867A000100120021-3	
CAPTION REPORT			

CIA PHOTO ACCESSION NO.		LOT NO.	
Approved For Release 1999/09/20 : CIA-RDP78-05867A000100120021-3			
AREA NAME NO.	COUNTRY	CITY	DATE
5N	USSR	BELOUSSIAN SSR	27 FEB 52
GEOGRAPHIC COORDINATES		COORD FILE	
53 50N 27 35 E			
TITLE			
KRASNOARMEISKAYA STREET.			
			110297
			MAY
25X1A			
DATE OF PICTURE	SOURCE		
1949	[REDACTED]		
CLASSIFICATION			
SECRET			
CAPTIONED BY		APPROVED FOR RELEASE	
[REDACTED]		Approved For Release 1999/09/20 : CIA-RDP78-05867A000100120021-3	
FORM NO.	SEP 1948 60-53		

CAPTION REPORT

Approved For Release 1999/09/20 : CIA-RDP78-05867A000100120021-3

CIA (PHOTO ACCESSION NO.)		LOT NO.	
64714		D-347	
AREA	COUNTRY	PROVINCE	DATE
5N	USSR	BELORUSSIAN SSR	27 FEB 52
GEOGRAPHIC COORDINATES		PLACE	
53 50 N 27 35 E		MINSK	
TITLE		MAP REFERENCE	
PARK LANE ON KOMSOMOLSKAYA STREET.		COORD. FILE	
DATE OF PICTURE		25X1A	29318
1950		SOURCE	July
CLASSIFICATION			
Secret			
CAPTIONED BY			
JEB			
FORM NO. 1		Approved For Release 1999/09/20 : CIA-RDP78-05867A000100120021-3	
SEP 1948		208	

CAPTION REPORT

Approved For Release 1999/09/20 : CIA-RDP78-05867A000100120021-3

CIA (PHOTO ACCESSION NO.)		LOT NO.	
5N		D-347	
AREA (UNCLAS. NO.)	COUNTRY	PROVINCE	DATE
	USSR	Belorussian SSR	27 FEB 52
GEOGRAPHIC COORDINATES		MINSK	
53 50 N 27 35 E		COORD FILE	
TITLE			
MINSK AUTOMOBILE WORKS - settlement Main street.			
29327			
25X1A			
DATE OF PICTURE	SOURCE		
1950	[REDACTED]	July	
CLASSIFICATION			
Secret			
CAPTIONED BY			
[Signature]			
FORM NO.	Approved For Release 1999/09/20 : CIA-RDP78-05867A000100120021-3		
SEP 1948			

CAPTION REPORT

Approved For Release 1999/09/20 : CIA-RDP78-05867A000100120021-3

CIA PHOTO ACCESSION NO. *84780* LOT NO. *D-347*

AREA NAME NO. *SN* COUNTRY *USSR* PROVINCE *Belorussian SSR* DATE *27 FEB 52*

GEOGRAPHIC COORDINATES *53 50 N 27 35 E* CITY *MINSK*

TITLE *KIROV STREET* *COORD. FILE*

*29320*

*July*

DATE OF PICTURE *1950* SOURCE 

CLASSIFICATION *SECRET*

CAPTIONED BY *[Signature]* VERIFIED BY


Approved For Release 1999/09/20 : CIA-RDP78-05867A000100120021-3

FORM NO. 60-53  
SEP 1948

CAPTION REPORT



Approved For Release 1999/09/20 : CIA-RDP78-05867A000100120021-3

CIA (PHOTO) ACCESSION NO. <i>77-7</i>		LOT NO. <i>D-347</i>	
AREA (AMS NO.) <i>5N</i>		COUNTRY <i>USSR</i>	PRO. DATE <i>27 FEB 52</i>
GEOGRAPHIC COORDINATES <i>53 50 N 27 35 E</i>		CITY <i>BELARUSSIAN SSR</i>	PLACE <i>MINSK</i>
TITLE <i>Comm Government House</i>		SUBJECT <i>CORD FILE</i>	
		<i>R-1061</i>	
		<i>MAY</i>	
<i>25X1A</i>			
DATE OF PICTURE <i>1949</i>	SERIAL NO. 		
CLASSIFICATION <i>SECRET</i>			
CAPTIONED BY <i>[Signature]</i>			
FORM NO. 60-53		Approved For Release 1999/09/20 : CIA-RDP78-05867A000100120021-3	
CAPTION REPORT			

REF ID: A66087

Approved For Release 1999/09/20 : CIA-RDP78-05867A000100120021-3

CIA (PHOTO ACCESSION NO.) 54766		LOT NO. D-347	
Approved For Release 1999/09/20 : CIA-RDP78-05867A000100120021-3			
AREA NAME NO. 5N	COUNTRY USSR	PROVINCE BELORUSSIAN SSR	DATE 27 FEB. 52
GEOGRAPHIC COORDINATES 53 50 N 27 35 E		CITY MINSK	
TITLE KOMSOMOLSKAYA STREET.		COORD FILE	
		125466	
		SEPT.	
DATE OF PICTURE 1949	SOURCE OF PICTURE 25X1A		
CLASSIFICATION <b>SECRET</b>			
CAPTIONED BY [Signature]			
Approved For Release 1999/09/20 : CIA-RDP78-05867A000100120021-3		FORM NO. 53	
SEP 1948 60-53		CAPTION REPORT	

Approved For Release 1999/09/20 : CIA-RDP78-05867A000100120021-3

CIA PHOTO ACCESSION NO. 64769  
AGENCY D-347  
DATE 27 FEB 52

AREA (AMS NO.) 5N  
COUNTRY USSR  
PROVINCE BELORUSSIAN SSR  
CITY Minsk

GEOGRAPHIC COORDINATES 53 50 N 27 35 E  
REFERENCE COORD FILE

TITLE  
HOTEL "BYELORUS" HOTEL.

R-1065  
MAY

25X1A

DATE OF PICTURE 1949

CLASSIFICATION  
SECRET

Approved For Release 1999/09/20 : CIA-RDP78-05867A000100120021-3

FORM NO. 60-53  
SEP 1948

CAPTION REPORT





Approved For Release 1999/09/20 : CIA-RDP78-05867A000100120021-3

CIA PHOTO ACCESSION NO.		LOT NO.	
64117		D-347	
AREA TABS NO. 1		COUNTRY	DATE
5N		USSR	27 FEB 52
GEOGRAPHIC COORDINATES		PROVINCE	CITY
53 50 N 27 35 E		BELOARSSIAN SSR	MINSK
TITLE		MAP REFERENCE	
LENIN LIBRARY.		COORD FILE	
DATE OF PICTURE		SOURCE	
MAY 1939		[REDACTED]	
CLASSIFICATION		25X1A	
SECRET		A-1564 Nor.	
CAPTIONED BY		[REDACTED]	
FORM NO. 100-53		SEP 1948	
Approved For Release 1999/09/20 : CIA-RDP78-05867A000100120021-3		50	

CAPTION REPORT



Approved For Release 1999/09/20 : CIA-RDP78-05867A000100120021-3

CIA PHOTO ACCESSION NUMBER: *D-347*

AREA NAME NO.: *124-~~USSR~~ N* COUNTRY: *USSR* PROJECT: *27 FEB. 52*

GEOGRAPHIC COORDINATES: \_\_\_\_\_

TITLE: *Unloading salt from barge along Volga River.*

\_\_\_\_\_

\_\_\_\_\_ *R-564*

\_\_\_\_\_ *Aug.*

\_\_\_\_\_ *25X1A*

DATE OF PICTURE: *1944* SUBJECT: 

CLASSIFICATION: *SECRET*

CAPTIONED BY: *[Signature]* Approved For Release 1999/09/20 : CIA-RDP78-05867A000100120021-3





Approved For Release 1999/09/20 : CIA-RDP78-05867A000100120021-3

CIA (PHOTO ACCESSION NO.) LOT NO. *D-347*

AREA (AMS NO.) COUNTRY PROVINCE PLACE *27 Feb 52*

*12N USSR W. European USSR LENINGRAD Coast LENINGRAD*

GEOGRAPHIC COORDINATES TITLE *59 55 N 30 15 E Coord. File*

*SVETLANA LAMP FACTORY. X-RAY SHOP.*

*25X1A* *617/6* *Nov.*

DATE OF PICTURE *1947* SOI 

CLASSIFICATION *SECRET*

CAPTIONED BY *SP*

Approved For Release 1999/09/20 : CIA-RDP78-05867A000100120021-3

FORM NO. 60-53  
SEP 1948

CAPTION REPORT

Approved For Release 1999/09/20 : CIA-RDP78-05867A000100120021-3

CIA (PHOTO ACCESSION NO.) 84717 LOT NO. D-342

AREA NAME NO. 13N USSR COUNTRY KAZAKH SSR DATE 28 FEB 52

GEOGRAPHIC COORDINATES 50 17 N 57 12 E CITY ARTYUBINSK

TITLE ARTYUBINSK CHEMICAL PLANT. MAP REFERENCE COORD. FILE

25X1A

DATE OF PICTURE POSTWAR SO [REDACTED]

CLASSIFICATION SECRET

CAPTIONED BY [Signature]

Approved For Release 1999/09/20 : CIA-RDP78-05867A000100120021-3

FORM NO. 60-53 SEP 1948

CAPTION REPORT

Approved for Release 1999/09/20 : CIA-RDP78-05867A000100120021-3

CIA (PHOTO ACCESSION NO.) 64718		LOT NO. D-347		DATE 28 FEB 52	
AREA (AMS NO.) 39N USSR	COUNTRY ASIANIC RPFSP	PROVINCE KEMEROVSKAYA OBLAST	KEMEROVO		
GEOGRAPHIC COORDINATES 5520 N 86 05 E		Cool file			
TITLE KEMEROVO COKE and CHEMICAL PLANT.					
CIA Cancelled - 16331					
25X1A					
R-599 MAR.					
DATE OF PICTURE 1947		SPONSOR OF PICTURE [REDACTED]			
CLASSIFICATION SECRET					
CAPTIONED BY Approved For Release 1999/09/20 : CIA-RDP78-05867A000100120021-3					
FORM NO. 60-53 SEP 1946		CAPTION REPORT			

Approved For Release 1999/09/20 : CIA-RDP78-05867A000100120021-3

CIA PHOTO ACCESSION NO. *D-347* LOT NO. *27 FEB. 52*


AREA (AMS NO.) *USSR W. EUROPEAN RSER* COUNTRY *Moscow Oblast* PROVINCE *KARACHAROVA*

GEOGRAPHIC COORDINATES *55 44 N 35 46 E* *Co. Pukhov Mill Gaz.*

TITLE *HOUSEHOLD ARTICLES PLANT.*

*54572*

*25X1A*

DATE OF PICTURE *1952* 

CLASSIFICATION *SECRET*

CAPTIONED BY *183*

Approved For Release 1999/09/20 : CIA-RDP78-05867A000100120021-3

Approved For Release 1999/09/20 : CIA-RDP78-05867A000100120021-3

64100

D-347

28 FEB 52

0

AREA NAME NO.	COUNTRY	LOCATION	DATE
4N	USSR	UKRAINIAN SSR	NovOTROITSK

GEOGRAPHIC COORDINATES	DATE TAKEN
48 38 N 35 32 E	Prelim NIS Day.

TITLE  
 NovOTROITSK ENGINEERING WORKS.

25X1A

No. 9/60<sup>7</sup>

DATE OF PICTURE	
POSTWARD	[REDACTED]

CLASSIFICATION  
 SECRET

CAPTIONED BY  
 Approved For Release 1999/09/20 : CIA-RDP78-05867A000100120021-3

Approved For Release 1999/09/20 : CIA-RDP78-05867A000100120021-3

CIA (PHOTO) ACCESSION NUMBER: 8478

AREA: 20.M BULGARIA D-347 PROJECT: 28 FEB 52

ORIGIN: USSR BULGARIAN PEOPLE'S REPUBLIC Moscow BULGARIA Moscow

GEOGRAPHIC COORDINATES: 55 45 N 39 35 E MAP REFERENCE: Coord File

TITLE: INDUSTRIAL MACHINERY PRODUCED BY BULGARIAN PEOPLE'S

REPUBLIC ON DISPLAY AT GORK CENTRAL PARK OF CULTURE and Rest IN MOSCOW.

[Changed - 28 Sept. 1955 - *Wes*]

25X1A

146481  
Sph

DATE OF PICTURE: 1950

CLASSIFICATION: SECRET

Approved For Release 1999/09/20 : CIA-RDP78-05867A000100120021-3

Approved For Release 1999/09/20 : CIA-RDP78-05867A000100120021-3

*D-347*

*28 FEB 52*

AREA (AMS NO.)	COUNTRY	PROVINCE	CITY
<i>27 N USSR N. European RSFSR</i>	<i>Moscow</i>	<i>Palast</i>	<i>Moscow</i>


GEOGRAPHIC COORDINATES	MAP REFERENCE
<i>55 45 N 37 35 E</i>	<i>COORD. FILE</i>

TITLE  
*FIRST STATE BALL-BEARING PLANT. PART 1 OF 2 PART PANORAMA.*

*253289*

25X1A

*named after*  
 DATE OF PICTURE  
*1937*



CLASSIFICATION  
*SECRET*

Approved For Release 1999/09/20 : CIA-RDP78-05867A000100120021-3

FORM NO. 60-53  
SEP 1948

CAPTION REPORT



CIA (PHOTO ACCESSION NO.)		LOT NO.	
Approved For Release 1999/09/20 : CIA-RDP78-05867A000100120021-3			
AREA (AMS NO.)	COUNTRY	PROVINCE	DATE
64713	U. EUROPEAN RSFSR	Moscow	28 FEB 52
GEOGRAPHIC COORDINATES		CITY	
55 45 N 37 35 E		Moscow	
TITLE		CARD. FILE	
First State Ball-Bearing Plant. Part 2 of 2 part panorama.			
DATE OF PICTURE		253289	
1937	SOURCE	[REDACTED]	
CLASSIFICATION			
Sent			
CAPTIONED BY			
Approved For Release 1999/09/20 : CIA-RDP78-05867A000100120021-3			
FORM NO. 60-53 SEP 1948			
CAPTION REPORT			

Approved For Release 1999/09/20 : CIA-RDP78-05867A000100120021-3

CIA (PHOTO) ACCESSION NO. *D-347* LOT NO. *28 FEB 52*

AREA (AMS NO.) *7N USSR N. EUROPEAN RSFSR* COUNTRY *Moscow District* PLACE *STALINGGORSK*

GEOGRAPHIC COORDINATES *54 04 N 38 14 E* MAP REFERENCE *Bobriki*

TITLE *Bobriki Chemical Works. Part 1 of 3 part panorama*

*2037*

25X1A

DATE OF PICTURE *1933* SOURCE *[REDACTED]*

CLASSIFICATION *SECRET*

CAPTIONED BY *[Signature]* Approved For Release 1999/09/20 : CIA-RDP78-05867A000100120021-3

FORM NO. 80-53 SEP 1948

CAPTION REPORT

Approved For Release 1999/09/20 : CIA-RDP78-05867A000100120021-3

CIA I PHU	ACCE	84755	LOT NO.	D-347	DATE	28 Feb 52
AREA (AMS NO.)	COUNTRY	USSR N. EUROPEAN RSFSR		CITY	Moscow Oblast	STALINGORSK
GEOGRAPHIC COORDINATES			54 04 N	38 14 E	PRELIM NIS GAZ	
TITLE						
BOBRICKI CHEMICAL WORKS. PART 2 OF 3 PART PANORAMA.						
				25X1A	2037	
DATE OF PICTURE		SOURCE				
1933		[REDACTED]				
CLASSIFICATION						
SECRET						
CAPTIONED BY						
Approved For Release 1999/09/20 : CIA-RDP78-05867A000100120021-3						
FORM NO. 60-53						
SEP 1948						

CAPTION REPORT

Approved For Release 1999/09/20 : CIA-RDP78-05867A000100120021-3

CIA PHOTO ACCESSION NO. 64786

AREA (AMS NO.) D-347 COUNTRY USSR N. EUROPEAN RSFSR PROVINCE MOSCOW DISTRICT STALINGORODSK

GEOGRAPHIC COORDINATES 54 04 N 38 14 E PRELIM NB GAZ

TITLE BOBRICKI CHEMICAL WORKS. PART 3 OF 3 PART PANORAMA.

2037

25X1A

DATE OF PICTURE 1933 SOURCE [REDACTED]

CLASSIFICATION SECRET

CAPTIONED BY [REDACTED] VERIFIED BY [REDACTED]

Approved For Release 1999/09/20 : CIA-RDP78-05867A000100120021-3

FORM NO. 60-53 SEP 1948

CAPTION REPORT



CIA (PHOTO ACCESSION NO.)		LOT NO.	
Approved For Release 1999/09/20 : CIA-RDP78-05867A000100120021-3		323	
AREA (AMS NO.)	COUNTRY	PROVINCE	PLACE
2131 M	NORWAY	TROMS	HARSTAD
GEOGRAPHIC COORDINATES		MAP REFERENCE	
68°47' N 16°31' E		NIS	
TITLE			
HOSPITAL SHIP "ELIEZER" IN HARBOR.			
[LOFOTEN IS.]			
25X1A			
DATE OF PICTURE		SOURCE	
—		[REDACTED]	
CLASSIFICATION			
R		25X1A	
CAPTIONED BY		Approved For Release 1999/09/20 : CIA-RDP78-05867A000100120021-3	
App [REDACTED]		[REDACTED]	
FORM NO. 60-53 SEP 1948			

CAPTION REPORT

Approved For Release 1999/09/20 : CIA-RDP78-05867A000100120021-3

CIA (PHOTO ACCESSION NO.) 64785 LOT NO. 323

AREA (NAME NO.) 7331M COUNTRY NORWAY PROVINCE AIKERSHUS PLACE MINNESUND

GEOGRAPHIC COORDINATES 60° 21' N 11° 15' E MAP REFERENCE NIS

TITLE RAILWAY BRIDGE ACROSS SOUTHERN TIP OF MJOSE LAKE.

25X1A

DATE OF PICTURE SOURCE

CLASSIFICATION R 25X1A

CAPTIONED BY APPROVED FOR RELEASE 1999/09/20 : CIA-RDP78-05867A000100120021-3

FORM NO. 60-53 SEP 1946

CAPTION REPORT









Approved for Release 1999/09/20 : CIA-RDP78-05867A000100120021-3

CIA (PHOTO ACCESSION NO.) 84755		LOT NO. 23		724/52	
AREA (AMS NO.) 2231M	COUNTRY NORWAY	PROVINCE MORE OG ROMSDAL	PLACE VEGSUND		
GEOGRAPHIC COORDINATES 62°26'N 6°22'E		MAP REFERENCE NIS			
TITLE HIGHWAY BRIDGE.					
<i>also</i> Please make coordinate card for ALESUND 62°27'N 25X1A 6°12'E					
DATE OF PICTURE —	SOURCE [REDACTED]		OSS FILE (SOURCE)		
CLASSIFICATION R 25X1A					
CAPTIONED BY Ap [REDACTED]		VERIFIED BY ease 1999/09/20 : CIA-RDP78-05867A000100120021-3			
FORM NO. 60-53 SEP 1948		CAPTION REPORT			

