

Approved For Release 1999/09/20 : CIA-RDP78-05867A000100120025-9		1952	
AREA (AMS NO.)	COUNTRY	PROVINCE	PLACE
7255M	POLAND	WARSAW	WARSAW
GEOGRAPHIC COORDINATES		MAP REFERENCE	
52 12N 21 00E		c file	
TITLE			
NOWY SWIAT STREET			
25X1A			
DATE OF PICTURE	SOURCE OF PICTURE		
1951	[REDACTED]		
CLASSIFICATION			
<del>Secret</del>			
CAPTIONED BY		VERIFIED BY	
Approved For Release 1999/09/20 : CIA-RDP78-05867A000100120025-9		1952	
FORM NO. 60-53 SEP 1948		CAPTION REPORT	

CIA (PHOTO) Approved For Release 1999/09/20 : CIA-RDP78-05867A000100120025-9		65037		C-1637		6 March 1952	
AREA (AMS NO.)	COUNTRY	PROVINCE	PLACE				
36 228M	SPAIN	VALENCIA	VALENCIA				
GEOGRAPHIC COORDINATES		MAP REFERENCE					
39 30N		00 20W		C file			
TITLE							
MANSION OF RIBALDA							
25X1A							
DATE OF PICTURE		SOURCE OF PHOTO					
APRIL 1951		[REDACTED]					
CLASSIFICATION							
Secret							
CAPTIONED BY				VERIFIED BY			
Approved For Release 1999/09/20 : CIA-RDP78-05867A000100120025-9				[REDACTED]			
FORM NO. 60-53 SEP 1948		CAPTION REPORT					

Approved For Release 1999/09/20 : CIA-RDP78-05867A000100120025-9 6 March 1952

CIA (PHOTO) 65098 C-1637

AREA (AMS NO.) 36228M COUNTRY SPAIN PROVINCE VALENCIA PLACE VALENCIA

GEOGRAPHIC COORDINATES 39 30N 00 20W MAP REFERENCE C file

TITLE  
MARKET.

25X1A

DATE OF PICTURE APRIL 1951 SOURCE OF PICTURE [REDACTED]

CLASSIFICATION Secret

CAPTIONED BY Approved For Release 1999/09/20 : CIA-RDP78-05867A000100120025-9 VERIFIED BY [REDACTED]

Approved For Release 1999/09/20 : CIA-RDP78-05867A000100120025-9

CIA (PHOTO ACCESSION NO.)		DATE	
65009		6 March 1952	
AREA (AWS NO.)	COUNTRY	PROVINCE	MAP REFERENCE
36228M	SPAIN	VALENCIA	e file
GEOGRAPHIC COORDINATES			
39 30N		00 20W	
TITLE			
TOWN HALL.			
25X1A			
DATE OF PICTURE	SOURCE OF PICTURE		
APRIL 1951	[REDACTED]		
CLASSIFICATION	VERIFIED BY		
Secret			
Approved For Release 1999/09/20 : CIA-RDP78-05867A000100120025-9			
CAPTIONED BY	CAPTION REPORT		
EPR			

CIA PHOTO ACCESSION NO. 1		LOT NO.		DATE	
Approved For Release 1999/09/20 : CIA-RDP78-05867A000100120025-9		83120		1952	
AREA NAME NO. 1	COUNTRY	PROVINCE	PLACE		
36228M	SPAIN	VALENCIA	VALENCIA		
GEOGRAPHIC COORDINATES		WAF REFERENCE			
39 30N 00 20W		c file			
TITLE					
RR STATION.					
DATE OF PICTURE		SOURCE OF PICTURE			
APRIL 1951		[REDACTED]			
CLASSIFICATION					
Secret					
CAPTIONED BY			VERIFIED BY		
Approved For Release 1999/09/20 : CIA-RDP78-05867A000100120025-9			[REDACTED]		
FORM NO. 60-53 SEP 1948		CAPTION REPORT			

CIA (PHOTO ACCESSION NO.)		LOT NO.	
Approved For Release 1999/09/20 : CIA-RDP78-05867A000100120025-9		1999/09/20 : 6837	
AREA (AMS NO.)	COUNTRY	PROVINCE	PLACE
36228M	SPAIN	VALENCIA	VALENCIA
GEOGRAPHIC COORDINATES		MAP REFERENCE	
39 30N 00 20W		e file	
TITLE			
SILK EXCHANGE.			
DATE OF PICTURE		SOURCE OF PICTURE	
April 1951		[REDACTED]	
CLASSIFICATION			
Secret			
CAPTIONED BY		FORM NO.	
Approved For Release 1999/09/20 : CIA-RDP78-05867A000100120025-9		60-53	
SEP 1948		55A	
CAPTION REPORT			

CIA (PHOTO ACCESSION NO.) Approved For Release 1999/09/20 : CIA-RDP78-05867A000100120025-9 85102		LOT NO. 1957		DATE 6 March 1952	
AREA (AMS NO.) 36 228M	COUNTRY SPAIN	PROVINCE VALENCIA	PLACE VALENCIA		
GEOGRAPHIC COORDINATES 39 30N 00 20W		MAP REFERENCE c file			
TITLE MANSION OF COMMUNICATIONS.					
DATE OF PICTURE April 1951		SOURCE OF PICTURE 25X1A			
CLASSIFICATION Secret					
CAPTIONED BY Approved For Release 1999/09/20 : CIA-RDP78-05867A000100120025-9			VERIFIED BY 55		
FORM NO. 60-53 SEP 1948		CAPTION REPORT			

Approved For Release 1999/09/20 : CIA-RDP78-05867A000100120025-9		65103		1-1637		6 March 1952	
AREA (AMS NO.)	COUNTRY	PROVINCE	PLACE				
36 228 M	SPAIN	VALENCIA	VALENCIA				
GEOGRAPHIC COORDINATES			MAP REFERENCE				
39 30N 00 20W			e file				
TITLE							
MAIN STREET							
25X1A							
DATE OF PICTURE		SOURCE OF PICTURE					
April 1951		[REDACTED]					
CLASSIFICATION							
Secret							
Approved For Release 1999/09/20 : CIA-RDP78-05867A000100120025-9				CAPTIONED BY			
[REDACTED]				[REDACTED]			
FORM NO. 60-53 SEP 1948							
CAPTION REPORT							



Approved For Release 1999/09/20 : CIA-RDP78-05867A000100120025-9 1952 ✓

CIA PHOTO ACCESSION NO.

65104

AREA (AMS NO.)

3P

COUNTRY

SPANISH MOROCCO

PROVINCE

PLACE

PUERTO CAPAZ

GEOGRAPHIC COORDINATES

35 13N 04 40W

MAP REFERENCE

NIS

TITLE

25X1A

DATE OF PICTURE

1947

SOURCE OF PICTURE

CLASSIFICATION

Secret  
EPR

FORM NO. 60-53

SEP 1948

VERIFIED BY


PK

Approved For Release 1999/09/20 : CIA-RDP78-05867A000100120025-9

CAPTION REPORT

CIA (PI) <b>Approved For Release 1999/09/20 : CIA-RDP78-05867A000100120025-9</b>		DATE	1952
AREA (AMS NO.)	COUNTRY	PROVINCE	PLACE
65105	SPANISH MOROCCO		Rio Martin
3P			
GEOGRAPHIC COORDINATES		MAP REFERENCE	
35 37N 05 17W		NIS	
TITLE			
HARBOR			
25X1A			
DATE OF PICTURE	SOURCE OF PICTURE		
1947	[REDACTED]		
CLASSIFICATION			
Secret			
CAPTIONED BY		VERIFIED BY	
<b>Approved For Release 1999/09/20 : CIA-RDP78-05867A000100120025-9</b>		[REDACTED]	
FORM NO. 60-53 SEP 1946		CAPTION REPORT	

CIA (PH) <b>Approved For Release 1999/09/20 : CIA-RDP78-05867A000100120025-9</b> 65106		DATE 1952	
AREA (AMS NO.) 3P	COUNTRY SPANISH MOROCCO	PROVINCE	POLICE BEN KARRICH
GEOGRAPHIC COORDINATES 35 31N 05 25W		MAP REFERENCE N 18	
TITLE JANADIUM			
25X1A			
DATE OF PICTURE 1947	SOURCE OF PICTURE [REDACTED]		
CLASSIFICATION Secret			
CAPTIONED BY Approved For Release 1999/09/20 : CIA-RDP78-05867A000100120025-9		VERIFIED BY [REDACTED]	
FORM NO. 60-53 SEP 1948		CAPTION REPORT	

Approved For Release 1999/09/20 : CIA-RDP78-05867A000100120025-9 65107		7-1637		March 1952	
AREA IAMS NO. 1 3P	COUNTRY SPANISH Morocco	PROVINCE		PLACE PENON de VELEZ	
GEOGRAPHIC COORDINATES 35 11 N 04 21 W			MAP REFERENCE NLS		
TITLE BEACH + TOWN					
DATE OF PICTURE 1947					
SOURCE OF PICTURE 					
CLASSIFICATION Secret					
CAPTIONED BY Approved For Release 1999/09/20 : CIA-RDP78-05867A000100120025-9			VERIFIED BY [Signature]		
FORM NO. 60-53 SEP 1948					
CAPTION REPORT					

Approved For Release 1999/09/20 : CIA-RDP78-05867A000100120025-9		1952	
AREA (AMS NO.)	65108	COUNTRY	SPANISH MOROCCO
	3P	PROVINCE	TEIWAN VILLA NADOR
GEOGRAPHIC COORDINATES		MAP REFERENCE	
35 11N 02 56W		NIS	
TITLE			
MARKET.			
25X1A			
DATE OF PICTURE	1947	SOURCE OF	[REDACTED]
CLASSIFICATION			
Secret			
CAPTIONED BY		VERIFIED BY	
Approved For Release 1999/09/20 : CIA-RDP78-05867A000100120025-9		[REDACTED]	
FORM NO. 60-53 SEP 1948		CAPTION REPORT	

CIA (P) Approved For Release 1999/09/20 : CIA-RDP78-05867A000100120025-9

AREA (AMS NO.) 3P COUNTRY SPANISH MOROCCO PROVINCE PLACE VILLA NADOR

GEOGRAPHIC COORDINATES 35 11N 02 56W MAP REFERENCE N15

TITLE INTERVENTION TERRITORIAL DE KERT BUILDING

25X1A

DATE OF PICTURE 1947 SOURCE OF PICTURE

CLASSIFICATION Secret

CAPTIONED BY Approved For Release 1999/09/20 : CIA-RDP78-05867A000100120025-9

CIA (Approved For Release 1999/09/20 : CIA-RDP78-05867A000100120025-9) 1952 ✓

AREA (AMS NO.) **3P** COUNTRY **SPANISH MOROCCO** PROVINCE **VILLA NADOR**

GEOGRAPHIC COORDINATES **35 11N 02 56W** MAP REFERENCE **NIS**

TITLE  
**AVENIDA DE ESPANA**

DATE OF PICTURE **1947** SOURCE OF PICTURE **25X1A**

CLASSIFICATION **Secret**  
CAPTIONED BY **Approved For Release 1999/09/20 : CIA-RDP78-05867A000100120025-9** VERIFIED BY

CIA Approved For Release 1999/09/20 : CIA-RDP78-05867A000100120025-9

65111 C-1857 1952  
AREA LAWS NO. 1 3P COUNTRY SPANISH MOROCCO PROVINCE PLACE VILLA NADOR

GEOGRAPHIC COORDINATES 35 11N 02 58W MAP REFERENCE NIS

TITLE  
MUNICIPAL SERVICES BUILDING

25X1A  
DATE OF PICTURE 1947 SOURCE OF PICTURE

CLASSIFICATION Secret  
CAPTIONED BY Approved For Release 1999/09/20 : CIA-RDP78-05867A000100120025-9  
ERIC



CIA (Approved For Release 1999/09/20 : CIA-RDP78-05867A000100120025-9) *1952* ✓

AREA (AMS NO.) *3P* COUNTRY *SPANISH MOROCCO* PROVINCE *VILLA NADOR*

GEOGRAPHIC COORDINATES *35 11N 02 56W* MAP REFERENCE *NIS*

TITLE  
*YACHT CLUB*  
*25X1A*

DATE OF PICTURE *1947* SOURCE OF PHOTO 

CLASSIFICATION *Secret*

CAPTIONED BY *Approved For Release 1999/09/20 : CIA-RDP78-05867A000100120025-9* VERIFIED BY *SP*

2

CIA (PH) Approved For Release 1999/09/20 : CIA-RDP78-05867A000100120025-9/952 65113		C-1637		800025-9/952	
AREA (AMS NO.)	3P	COUNTRY	SPANISH MOROCCO	PROVINCE	
GEOGRAPHIC COORDINATES			MAP REFERENCE		
35 11N 06 11W			NIS		
TITLE					
AVENIDA DE JOSÉ ANTONIO					
DATE OF PICTURE					
1947		SOURCE OF PICTURE			
CLASSIFICATION					
Secret					
CAPTIONED BY			VERIFIED BY		
Approved For Release 1999/09/20 : CIA-RDP78-05867A000100120025-9 ER			800025-9/952		
FORM NO. 80-53 SEP 1948		CAPTION REPORT			

Approved For Release 1999/09/20 : CIA-RDP78-05867A000100120025-9 65114		DATE 8-15-52		①
AREA (AMS NO.) 3P	COUNTRY SPANISH MOROCCO	PROVINCE	PLACE LARACHE	
GEOGRAPHIC COORDINATES 35 11N		06 11W	MAP REFERENCE N15	
TITLE  HARLET				
DATE OF PICTURE 1947	SOURCE OF PICTURE 25X1A [REDACTED]			
CLASSIFICATION Secret				
CAPTIONED BY Approved For Release 1999/09/20 : CIA-RDP78-05867A000100120025-9 [REDACTED]			VERIFIED BY [REDACTED]	
FORM NO. 60-53 SEP 1946				
CAPTION REPORT				

CIA PHOTO ACCESSION NO. 1		LOT NO.		DATE	
Approved For Release 1999/09/20 : CIA-RDP78-05867A000100120025-9		CLASSIFIED		1952	
AREA (AMS NO.)	COUNTRY	PROVINCE	PLACE		
3P	SPANISH MOROCCO		SIDI IFNI		
GEOGRAPHIC COORDINATES		MAP REFERENCE			
29 24N 10 10 E		NIS			
TITLE					
MUNICIPAL SERVICES BUILDING					
DATE OF PICTURE		SOURCE OF PICTURE			
Sept. 1949		25X1A			
CLASSIFICATION					
Secret					
CAPTIONED BY			VERIFIED BY		
Approved For Release 1999/09/20 : CIA-RDP78-05867A000100120025-9					
FORM NO. 60-53 SEP 1948					
CAPTION REPORT					


CIA ID: 65116		Approved For Release 1999/09/20 : CIA-RDP78-05867A000100120025-9		6 March 1952		C	
AREA (AMS NO.)	3P	COUNTRY	SPANISH MOROCCO	PROVINCE		PLACE	SIDI LEMI
GEOGRAPHIC COORDINATES			29 24N 10 10E		MAP REFERENCE		NIS
TITLE							
EXTERIOR OF MARKET.							
25X1A							
DATE OF PICTURE		SOURCE OF PICTURE					
Sept 1949		[REDACTED]					
CLASSIFICATION							
Secret							
CAPTIONED BY			VERIFIED BY				
Approved For Release 1999/09/20 : CIA-RDP78-05867A000100120025-9			[REDACTED]				
FORM NO. 60-53 SEP 1946		CAPTION REPORT					

CIA (PIA) <b>Approved For Release</b> 1999/09/20 : CIA-RDP78-05867A000100120025-9		DATE	6 March 1952
AREA (AMS NO.)	65117	COUNTRY	SPANISH MOROCCO
	3P	PROVINCE	SIDI IFNI
GEOGRAPHIC COORDINATES		MAP REFERENCE	
29 24N 10 10E		NIS.	
TITLE			
MARKET.			
25X1A			
DATE OF PICTURE	Sept 1949	SOURCE OF PICTURE	[REDACTED]
CLASSIFICATION			
Secret			
CAPTIONED BY		VERIFIED BY	
Approved For Release 1999/09/20 : CIA-RDP78-05867A000100120025-9		B56	
FORM NO. 60-53 SEP 1948		CAPTION REPORT	

CIA (PH) <b>Approved For Release 1999/09/20 : CIA-RDP78-05867A000100120025-9</b>		DATE	1952
AREA (AMS NO.)	COUNTRY	PROVINCE	PLACE
65118 3P	SPANISH MOROCCO		SIDI IFNI
GEOGRAPHIC COORDINATES		MAP REFERENCE	
29 24N 10 10E		NIS	
TITLE			
PLAZA DE ESPANA. TOWN HALL + GOVERNOR GENERAL'S HOUSE IN BACKGROUND.			
DATE OF PICTURE		SOURCE OF PICTURE	
Sept. 1947		25X1A	
CLASSIFICATION			
Secret			
CAPTIONED BY		VERIFIED BY	
Approved For Release 1999/09/20 : CIA-RDP78-05867A000100120025-9		55	
FORM NO. 60-53 SEP 1948		CAPTION REPORT	

CIA (PHOTO) RECEIVED		Approved For Release 1999/09/20 : CIA-RDP78-05867A000100120025-9		6 March 1952 ✓	
AREA (AMS NO.)	65119	COUNTRY	C-1637	PROVINCE	
	3P	SPANISH MOROCCO		PLACE	SUDI JANI
GEOGRAPHIC COORDINATES			MAP REFERENCE		
29 24N 10 10E			NIS		
TITLE					
"WELL OF THE PALMS" PRINCIPAL SOURCE OF					
DRINKING WATER FOR THE TOWN.					
25X1A					
DATE OF PICTURE		SOURCE			
Sept. 1949		[REDACTED]			
CLASSIFICATION					
Secret					
CAPTION		Approved For Release 1999/09/20 : CIA-RDP78-05867A000100120025-9			
FORM NO. 60-53 SEP 1948		CAPTION REPORT			



CIA ID: <b>65120</b>		Approved For Release 1999/09/20 : CIA-RDP78-05867A000100120025-9	
AREA (AMS NO.): <b>3P</b> <del>362284</del>	COUNTRY: <b>SPANISH MOROCCO</b>	PROVINCE:	FILE: <b>SIDI IFNI</b>
GEOGRAPHIC COORDINATES: <b>29 24N 10 10E</b>		MAP REFERENCE: <b>NIS</b>	
TITLE:  <b>COURT HOUSE.</b>			
<b>25X1A</b>			
DATE OF PICTURE: <b>Sept. 1949</b>	SOURCE OF PICTURE: 		
CLASSIFICATION: <b>Secret</b>			
CAPTION: <b>Approved For Release 1999/09/20 : CIA-RDP78-05867A000100120025-9</b>		FILMED BY: <b>53</b>	

Approved For Release 1999/09/20 : CIA-RDP78-05867A000100120025-9

CIA (PHOTO) 65121 C-1637 6 April 1952

AREA (AMS NO.) 9P COUNTRY TANGIER INTL ZONE PROVINCE TANGIER PLACE TANGIER

GEOGRAPHIC COORDINATES 35 49 N 5 52 W MAP REFERENCE e file

TITLE

BREAKWATER. DIRECTION EAST.

25X1A

DATE OF PICTURE APRIL 1951 SOURCE OF [REDACTED]

CLASSIFICATION Secret

CAPTION Approved For Release 1999/09/20 : CIA-RDP78-05867A000100120025-9

Approved For Release 1999/09/20 : CIA-RDP78-05867A000100120025-9

CIA (PR) 65122 C-1637 6 March 1952

AREA (AMS NO.) 9P COUNTRY TANGHER INTK ZONE PROVINCE PLACE TANGIER

GEOGRAPHIC COORDINATES 35 49N 5 52 W MAP REFERENCE c file

TITLE

TAKEN FROM WEST QUAY. MODERN TOWN  
IN BACKGROUND. DIRECTION SSE.

25X1A

DATE OF PICTURE April 1951 SOURCE OF [REDACTED]

CLASSIFICATION Secret

CAPTION Approved For Release 1999/09/20 : CIA-RDP78-05867A000100120025-9

CIA PHOTO ACCESSION NO. Approved For Release 1999/09/20 : CIA-RDP78-05867A000100120025-9 65123 C-1637 6 March 1952			
AREA (AMS NO.) 9P	COUNTRY TANGIER INT'L ZONE	PROVINCE	PLACE TANGIER
GEOGRAPHIC COORDINATES 35 49 N 5 52 W		MAP REFERENCE C file	
TITLE EAST GULF. DIRECTION N. W.			
25X1A			
DATE OF PICTURE April 1951	SOURCE OF PICTURE [REDACTED]		
CLASSIFICATION Secret			
CAPTIONED BY Approved For Release 1999/09/20 : CIA-RDP78-05867A000100120025-9			
FORM NO. 60-53 SEP 1948			
CAPTION REPORT			

CIA ALPHA Approved For Release 1999/09/20 : CIA-RDP78-05867A000100120025-9		DATE	8 March 1952	C
65124	C-1637			
AREA (AMS NO.)	COUNTRY	PROVINCE	PLACE	
9P	TANGIER INT'L ZONE		TANGIER	
GEOGRAPHIC COORDINATES		MAP REFERENCE		
35 49 N 05 52 W		c file		
TITLE				
SEACOAST NORTH SIDE MARSHAN DISTRICT.				
DIRECTION ESE.				
25X1A				
DATE OF PICTURE	SOURCE OF PIC			
April 1951	[REDACTED]			
CLASSIFICATION				
Secret				
CAPTIONED BY		VERIFIED BY		
Approved For Release 1999/09/20 : CIA-RDP78-05867A000100120025-9		[REDACTED]		
FORM NO. 40-53 SEP 1948	CAPTION REPORT			

CIA (PHOTO) REFERENCE NO. 65125		Approved For Release 1999/09/20 : CIA-RDP78-05867A000100120025-9		C-1637		6 March 1952		G	
AREA (AMS NO.)	9P	COUNTRY	TANGIER INT'L ZONE		PROVINCE	TANGIER			
GEOGRAPHIC COORDINATES		35 49 N		05 52 W		MAP REFERENCE			
TITLE		SEACAST NORTH SIDE MARSHAN DISTRICT.							
		DIRECTION ESE.							
		25X1A							
DATE OF PICTURE		April 1951		SOURCE OF PICTURE					
CLASSIFICATION		Secret							
CAPTIONED BY		Approved For Release 1999/09/20 : CIA-RDP78-05867A000100120025-9		VERIFIED BY					
FORM NO. 60-53		SEP 1948		CAPTION REPORT					

CIA (R) Approved For Release 1999/09/20 : CIA-RDP78-05867A000100120025-9 1952

AREA (AMS NO.) 65126 COUNTRY TANGIER INT'L ZONE PROVINCE TANGIER

GEOGRAPHIC COORDINATES 35 49N 05 52W MAP REFERENCE 0 file

TITLE

BEACH. MOUTH OF OUED DES JUIES. DIRECTION

WEST.

25X1A

DATE OF PICTURE April 1951 SOURCE OF [REDACTED]

CLASSIFICATION Secret

CAPTIONED BY Approved For Release 1999/09/20 : CIA-RDP78-05867A000100120025-9 VERIFIED BY

FORM NO. 60-53 SEP 1948 CAPTION REPORT

Approved For Release 1999/09/20 : CIA-RDP78-05867A000100120025-9

CIA PHOTO RECEPTION UNIT *65127* *C-1637* *18 WEEK 1952*

AREA (AMS NO.) *9P* COUNTRY *TANGIER INT'L ZONE* PROVINCE PLACE *TANGIER*

GEOGRAPHIC COORDINATES *35 49N - 05 52W* WAF REFERENCE *C file*

TITLE

*NORTH END OF VALLEY OUIED DES JAIES, JUST INLAND OF BEACH AT ITS MOUTH.*

*25X1A*

DATE OF PICTURE *April 1951* SOURCE OF P 

CLASSIFICATION *Secret*

CAPT *EPIC* Approved For Release 1999/09/20 : CIA-RDP78-05867A000100120025-9



Approved For Release 1999/09/20 : CIA-RDP78-05867A000100120025-9

CIA IPR 65128	RECEIVED NO. 65128	DATE 6 April 1951	FILE NO. 6 April 1951
AREA (AMS NO.) 9A	COUNTRY TANGIER INT'L ZONE	PROVINCE	PLACE TANGIER
GEOGRAPHIC COORDINATES 35 49N 05 52W		MAP REFERENCE c file	
TITLE  MOSQUE AND SOCCO GRANDE CENTER BACKGROUND RUE D'ANGLETERRE JUNCTION WITH RUE D'AMERIQUE DU SUD.			
25X1A			
DATE OF PICTURE April 1951	SOURCE [REDACTED]		
CLASSIFICATION Secret			
CAPTION Approved For Release 1999/09/20 : CIA-RDP78-05867A000100120025-9		RESPONSIBLE BY EB	
FORM NO. 60-53 SEP 1948			
CAPTION REPORT			

C

CIA IP Approved For Release 1999/09/20 : CIA-RDP78-05867A000100120025-9		DATE	1952
AREA IAMS NO. 1	65129	COUNTRY	TANGIER INT'L ZONE
	9P	PROVINCE	TANGIER
GEOGRAPHIC COORDINATES		MAP REFERENCE	
35 49N 05 52W		c file	
TITLE			
INNER HARBOR AND BREAKWATER			
EAST AND WEST QUAYS. DIRECTION NE.			
25X1A			
DATE OF PICTURE	APRIL 1951	SOURCE OF PIC	[REDACTED]
CLASSIFICATION			
Secret			
CAPTIONED BY		VERIFIED BY	
Approved For Release 1999/09/20 : CIA-RDP78-05867A000100120025-9		58	
FORM NO. 60-53 SEP 1948			
CAPTION REPORT			

Approved For Release 1999/09/20 : CIA-RDP78-05867A000100120025-9

CIA PHOTO ACCESSION NO. 65130	CIA FILE NO. C-1637	DATE 6 March 1952
AREA (AMS NO.) 9P	COUNTRY TANGIER INTL ZONE	PROVINCE TANGIER
GEOGRAPHIC COORDINATES 35 49N 05 52W		MAP REFERENCE C file
TITLE NEW TOWN WATER TOWER, AND MARSHAN DISTRICT, CENTER, (AP MALABATA) EXTREME RIGHT BACKGROUND. VALLEY OF OUED JULES, CENTER GROUND. ADDISAN STREET, FOREGROUND. DIRECTION NORTH. 25X1A		
DATE OF PICTURE April 1951	SOURCE OF PICTURE [REDACTED]	
CLASSIFICATION SECRET		
APPROVED FOR RELEASE 1999/09/20 : CIA-RDP78-05867A000100120025-9		VERIFIED BY [REDACTED]
FORM NO. 60-53 1044		

CAPTION REPORT

Approved For Release 1999/09/20 : CIA-RDP78-05867A000100120025-9

CIA (PHOTO) 65131 C-1637 March 1952

AREA (AMS NO.) 9P COUNTRY TANGIER INT'L ZONE PROVINCE PLACE TANGIER

GEOGRAPHIC COORDINATES 35 49 N 05 52 W MAP REFERENCE C file

TITLE


APARTMENT UNDER CONSTRUCTION. MARSHAN DISTRICT  
ON AVENUE D'ALEXANDRE.

25X1A

DATE OF PICTURE APRIL 1951 SOURCE [REDACTED]

CLASSIFICATION SECRET

CAPTION Approved For Release 1999/09/20 : CIA-RDP78-05867A000100120025-9

CIA PHOTO ACCESSION NO. <b>65132</b> Approved For Release 1999/09/20 : CIA-RDP78-05867A000100120025-9 C-1637			
AREA IAMS NO. 1 <b>9P</b>	COUNTRY <b>TANGIER INT'L ZONE</b>	PROVINCE 	PLACE <b>TANGIER</b>
GEOGRAPHIC COORDINATES <b>35 49 N 05 52 W</b>		MAP REFERENCE <b>C file</b>	
TITLE <b>BEACH ON AVENUE D'ESPAGNE CAP MALABATA</b> <b>CENTER AND RIGHT BACKGROUND. <sup>END OF</sup> BREAKWATER LEFT</b> <b>BACKGROUND. DIRECTION NE.</b>			
<b>25X1A</b>			
DATE OF PICTURE <b>APRIL 1951</b>	SOURCE OF PICTURE 		
CLASSIFICATION <b>Secret</b>			
CAPTIONED BY <b>OK</b>		REFILED BY <b>585</b>	
Approved For Release 1999/09/20 : CIA-RDP78-05867A000100120025-9			
FORM NO. 60-53 SEP 1948		CAPTION REPORT	

Approved For Release 1999/09/20 : CIA-RDP78-05867A000100120025-9			
CIA (PR)	65133	C-1637	APRIL 1952
AREA (AMS NO.)	9P	COUNTRY	TANGIER INTL ZONE
		PROVINCE	TANGIER
GEOGRAPHIC COORDINATES	35 49N	MAP REFERENCE	OS SAW C file
TITLE	FROM EAST QUAY ACROSS BAY. INNER HARBOR EXTREME LEFT WITH NEW TOWN IN BACKGROUND. OLD TOWN CENTER. BREAKWATER, RIGHT FOREGROUND. MARDHAN DISTRICT IN EXTREME RIGHT BACKGROUND. DIRECTION ESE. 25X1A		
DATE OF PICTURE	APRIL 1951	SOURCE OF PICTURE	[REDACTED]
CLASSIFICATION	Secret		
CAPT	Approved For Release 1999/09/20 : CIA-RDP78-05867A000100120025-9		
FORM NO. 60-53 SEP 1948	CAPTION REPORT		

Approved For Release 1999/09/20 : CIA-RDP78-05867A000100120025-9

CIA (PHOTO) NO. 65134		C-7637		DATE 8 APRIL 1952	
AREA (AMS NO.) 9P	COUNTRY TANGIER INTZ ZONE	PROVINCE		PLACE TANGIER	
GEOGRAPHIC COORDINATES 35 49 N 05 52 W		MAP REFERENCE C file			
TITLE					
SEACOAST, on NORTH SIDE OF CITY AND MAGSHAN DISTRICT.					
DATE OF PICTURE APRIL 1951		SOURCE OF PICTURE 25X1A			
CLASSIFICATION Secret					
CAPTION Approved For Release 1999/09/20 : CIA-RDP78-05867A000100120025-9		VERIFIED BY EPK			
FORM NO. 60-53 SEP 1948					
CAPTION REPORT					

Approved For Release 1999/09/20 : CIA-RDP78-05867A000100120025-9

CIA (PHOTO) AREA NO. 65135		DATE C-1637		DATE 1952	
AREA (AMS NO.) 9P	COUNTRY TANGIER INT. ZONE	PROVINCE	PLACE TANGIER.		
GEOGRAPHIC COORDINATES 35 49 N 05 52 W			MAP REFERENCE C file		
TITLE					
SEACAST NORTH SIDE OF MARSHAN DISTRICT.					
DIRECTION W.N.W.					
25X1A					
DATE OF PICTURE APRIL 19 51		SOURCE OF PICTURE [REDACTED]			
CLASSIFICATION Secret					
Approved For Release 1999/09/20 : CIA-RDP78-05867A000100120025-9			VERIFIED BY [REDACTED]		
CAPTION REPORT					



Approved For Release 1999/09/20 : CIA-RDP78-05867A000100120025-9

AREA (AMS NO.)	COUNTRY	PROVINCE	PLACE
65136	TANGIER INTL ZONE		TANGIER
GEOGRAPHIC COORDINATES		MAP REFERENCE	
35 49 N 05 SW		P file	
TITLE			
INNER HARBOR. DOCKS ON LEFT. BREAKWATER AND WEST QUAY. CAP MALABATA IN BACKGROUND. DIRECTION NNE. PART ONE OF FOUR PART PANORAMA.			
DATE OF PICTURE		SOURCE OF PICTURE	
APRIL 1952		[REDACTED]	
CLASSIFICATION			
Secret			
CAPTIONED BY		VERIFIED BY	
Approved For Release 1999/09/20 : CIA-RDP78-05867A000100120025-9		[REDACTED]	
FORM NO. 60-53 SEP 1946		CAPTION REPORT	

Approved For Release 1999/09/20 : CIA-RDP78-05867A000100120025-9  
65137 (C-1637) 6 Dec 1952

AREA (AMS NO.) 9P COUNTRY TANGIER INTL. ZONE PROVINCE PLACE TANGIER

GEOGRAPHIC COORDINATES 35 49N 05 52W MAP REFERENCE c file

TITLE

INNER HARBOR AND BAY FROM VILLE ANNEUXE  
AT NORTHEAST END OF RUE DU PORTUGAL. DIRECTION  
ENE. PART TWO OF FOUR PART PANORAMA.

25X1A

DATE OF PICTURE APRIL 1951 SOURCE OF PICTURE [REDACTED]

CLASSIFICATION Secret

Approved For Release 1999/09/20 : CIA-RDP78-05867A000100120025-9  
VERIFIED BY [REDACTED]

Approved For Release 1999/09/20 : CIA-RDP78-05867A000100120025-9

CIA PHOTO ACQUISITION NO. 65138		C-7637		APRIL 1952	
AREA TAMS NO. 1 9P	COUNTRY TANGIER INTL. ZONE	PROVINCE	PLACE TANGIER		
GEOGRAPHIC COORDINATES 35 49N 05 52W			MAP REFERENCE C file		
TITLE RAIL SIDINGS NORTH OF <u>GAISE</u> BEACH. DIRECTION ESE. PART THREE OF FOUR PART PANORAMA.					
DATE OF PICTURE APRIL 1951		SOURCE OF PICTURE 25X1A			
CLASSIFICATION Secret					
Approved For Release 1999/09/20 : CIA-RDP78-05867A000100120025-9				VERIFIED BY EPR	
FORM NO. 60-53 SEP 1948		CAPTION REPORT			

CIA Approved For Release 1999/09/20 : CIA-RDP78-05867A000100120025-9		DATE	16 March 1952
AREA (AMS NO.)	65139	COUNTRY	TANGIER INTIL ZONE
	9P	PROVINCE	TANGIER
GEOGRAPHIC COORDINATES		MAP REFERENCE	
35 49N 05 52W		C file	
TITLE			
GARE, AVENUE D'ESPAGNE AND THE NEW CITY			
FROM E SE CORNER VILLE ANNEUVE AT			
THE END RUE DU PORTUGAL. DIRECTION SSE.			
PART FOUR OF FOUR PART PANORAMA.			
25X1A			
DATE OF PICTURE	APRIL 1951	SOURCE OF PICTURE	[REDACTED]
CLASSIFICATION			
Secret			
CIA Approved For Release 1999/09/20 : CIA-RDP78-05867A000100120025-9		VERIFIED BY	[REDACTED]
FORM NO. 60-53 SEP 1948			
CAPTION REPORT			

Approved For Release 1999/09/20 : CIA-RDP78-05867A000100120025-9

CIA ID 65140		C-1637		DATE 120025-9 1952	
AREA (AMS NO.) 35MN	COUNTRY USSR	PROVINCE LATVIA S.S.R	PLACE JELGAVA		
GEOGRAPHIC COORDINATES 56 39N 23 45E		MAP REFERENCE C file			
TITLE  DRIXE RIVER BY CASTLE BRIDGE.					
25X1A					
DATE OF PICTURE 1944	SOURCE OF PICTURE [REDACTED]				
CLASSIFICATION Secret					
Approved For Release 1999/09/20 : CIA-RDP78-05867A000100120025-9				VERIFIED BY EPR	
FORM NO. 60-53 SEP 1948					
CAPTION REPORT					

CIA (PHOTO) <b>Approved For Release 1999/09/20 : CIA-RDP78-05867A000100120025-9</b>		65141		C-1637		A000100120025-91952	
AREA (AMS NO.)	COUNTRY	PROVINCE	PLACE				
37N	USSR	N. EUROPEAN RSFSR	YAROSLAV OBLAST	ROSTOV			
GEOGRAPHIC COORDINATES			MAP REFERENCE				
57 12N 39 25E			c file				
TITLE							
ROAD LEADING TO BRIDGE OVER DON RIVER.							
25X1A							
DATE OF PICTURE		SOURCE OF PICTURE					
—		[REDACTED]					
CLASSIFICATION							
Secret							
CAPTION		Approved For Release 1999/09/20 : CIA-RDP78-05867A000100120025-9					
FORM NO. 60-53 SEP 1948		CAPTION REPORT					

CIA (Approved For Release 1999/09/20 : CIA-RDP78-05867A000100120025-9)			
AREA (AMS NO.) M 65142	COUNTRY YUGOSLAVIA	PROVINCE SLOVENIJA	DATE 6 March 1952
GEOGRAPHIC COORDINATES 46 27N 14 04E	PLACE TIGSENICE		
MAP REFERENCE C file			
TITLE ROLLING HILLS OF TIGSENICE IRON WORKS UNDER CONSTRUCTION.			
DATE OF PICTURE 1950	SOURCE OF PICTURE 25X1A		
CLASSIFICATION Secret			
CAPTIONED BY Approved For Release 1999/09/20 : CIA-RDP78-05867A000100120025-9		VERIFIED BY [Signature]	
FORM NO. 60-53 SEP 1948			
CAPTION REPORT			

Approved For Release 1999/09/20 : CIA-RDP78-05867A000100120025-9

65143

0-1637

March 1952

AREA (AMS NO.) 180M	COUNTRY YUGOSLAVIA	PROVINCE SLOVENIA	PLACE JESENICE
GEOGRAPHIC COORDINATES 46 27N 14 04E		MAP REFERENCE c file	

TITLE

ROLLING MILLS OF JESENICE IRON WORKS  
UNDER CONSTRUCTION.

25X1A


DATE OF PICTURE 1950	SOURCE OF PICTURE [REDACTED]
-------------------------	---------------------------------

CLASSIFICATION  
*Secret*

CAPTIONED BY  
*OK*

Approved For Release 1999/09/20 : CIA-RDP78-05867A000100120025-9



CIA Approved For Release 1999/09/20 : CIA-RDP78-05867A000100120025-9 65144 (C-1637) 6 March 1952			
AREA (AMS NO.) 180M	COUNTRY YUGOSLAVIA	PROVINCE SLOVENIA	PLACE STARNISCE
GEOGRAPHIC COORDINATES 46 28N 15 43E		MAP REFERENCE NIS	
TITLE  ALUMINUM WORKS.			
25X1A			
DATE OF PICTURE 1950	SOURCE OF PICTURE 		
CLASSIFICATION Secret			
CAPTIONED BY Approved For Release 1999/09/20 : CIA-RDP78-05867A000100120025-9 GPC		VERIFIED BY	
FORM NO. 60-53 SEP 1948		CAPTION REPORT	

Approved For Release 1999/09/20 : CIA-RDP78-05867A000100120025-9		DATE 1952	
65145	C-9637		
AREA (AMS NO.) 180M	COUNTRY YUGOSLAVIA	PROVINCE SLOVENIJA	PLACE STRNISCE
GEOGRAPHIC COORDINATES 46 28N 15 43E		MAP REFERENCE NIS	
TITLE WORKERS HOUSING PROJECT			
GATE OF PICTURE 1956		SOURCE OF PICTURE 25X1A [REDACTED]	
CLASSIFICATION Secret			
CAPTION		VERIFIED BY [REDACTED]	
Approved For Release 1999/09/20 : CIA-RDP78-05867A000100120025-9			
FORM NO. 60-53 SEP 1946			
CAPTION REPORT			

CIA Approved For Release 1999/09/20 : CIA-RDP78-05867A000100120025-9		DATE	1952
AREA (AMS NO.)	COUNTRY	PROVINCE	PLACE
480M	YUGOSLAVIA	SRBIJA	KOSTOLAC
GEOGRAPHIC COORDINATES		MAP REFERENCE	
44 43N 21 12E		#C file	
TITLE			
THERMAL POWER PLANT			
25X1A			
DATE OF PICTURE	SOURCE OF PICTURE		
1950	[REDACTED]		
CLASSIFICATION			
Secret			
CAPTIONED BY		VERIFIED BY	
Approved For Release 1999/09/20 : CIA-RDP78-05867A000100120025-9		[REDACTED]	
FORM NO. 60-53 SEP 1948		CAPTION REPORT	

CIA (FORM 65) <b>Approved For Release 1999/09/20 : CIA-RDP78-05867A000100120025-9</b>		DATE <b>1952</b>	
AREA (AMS NO.) <b>65147</b>	COUNTRY <b>YUGOSLAVIA</b>	PROVINCE <b>HRVATSKA</b>	PLACE <b>KASTEL SUKURAC</b>
GEOGRAPHIC COORDINATES <b>43 33N 10 28E</b>		MAP REFERENCE <b>C file</b>	
TITLE <b>CEMENT WORKS</b>			
DATE OF PICTURE <b>1950</b>	SOURCE OF PICTURE <b>25X1A</b>		
CLASSIFICATION <b>Secret</b>			
CAPTURED BY <b>SP4 EHE</b>		VERIFIED BY <b>559</b>	
FORM NO. 60-53 SEP 1948		CAPTION REPORT	

CIA (PHOTO) <b>65148</b>		DATE <b>1952</b>	
AREA (AMS NO.) <b>380 M</b>	COUNTRY <b>YUGOSLAVIA</b>	PROVINCE <b>BOSNA I HERCEGOVINA</b>	PLACE <b>PRISJEDOR</b>
GEOGRAPHIC COORDINATES <b>44 59N 16 42E</b>		MAP REFERENCE <b>NIS</b>	
TITLE <b>CELLULOSE FACTORY</b>			
DATE OF PICTURE <b>1950</b>		SOURCE OF PICTURE <b>25X1A</b>	
CLASSIFICATION <b>Secret</b>			
CAPTION <b>Approved For Release 1999/09/20 : CIA-RDP78-05867A000100120025-9</b>		VERIFIED BY <b>OK</b>	
FORM NO. 60-53 SEP 1948			
CAPTION REPORT			

Approved For Release 1999/09/20 : CIA-RDP78-05867A000100120025-9

CIA (FORM 1) 65149 *C-1747* 25 March 1952

AREA (AMS NO.) 3131M COUNTRY NORWAY PROVINCE NORDLAND PLACE INDRE KVARDY

GEOGRAPHIC COORDINATES 68 15N 14 35E MAP REFERENCE C file

TITLE

FISH MEAL PLANT

25X1A

DATE OF PICTURE July 1951

SOURCE OF PICTURE [REDACTED]

CLASSIFICATION Conf.

CAPTIONED BY *CR* Approved For Release 1999/09/20 : CIA-RDP78-05867A000100120025-9

FORM NO. 60-53 SEP 1948

CAPTION REPORT

Approved For Release 1999/09/20 : CIA-RDP78-05867A000100120025-9

CIA (PHOTO ACCESSION NO.)		DATE	
65150		12 March 1952	
AREA (AMS NO.)	COUNTRY	PROVINCE	PLACE
3131M	NORWAY	NORDLAND	INDRE KVARDY
GEOGRAPHIC COORDINATES		MAP REFERENCE	
66 28 N 12 55 E		NIS	
TITLE			
STEAMER DOCK			
25X1A			
DATE OF PICTURE	SOURCE OF		
July 1951	[REDACTED]		
CLASSIFICATION	VERIFIED BY		
Conf.	[REDACTED]		
Approved For Release 1999/09/20 : CIA-RDP78-05867A000100120025-9			
CAPTION REPORT			
FORM NO. 60-53	SEP 1948		

Approved For Release 1999/09/20 : CIA-RDP78-05867A000100120025-9

CIA (PHOTO ACCESSION NO.)		LOT NO.	DATE
65151		C-1944	10/20/52
AREA (AMS NO.)	COUNTRY	PROVINCE	PLACE
3131M	NORWAY	NORDLAND	ORNES
GEOGRAPHIC COORDINATES		MAP REFERENCE	
66 51N 13 40 E		NIS	
TITLE			
STEAMER DOCKS			
25X1A			
DATE OF PICTURE	SOURCE OF PICTURE		
July 1951	[REDACTED]		
CLASSIFICATION	APPROVED FOR RELEASE		VERIFIED BY
Approved For Release 1999/09/20 : CIA-RDP78-05867A000100120025-9	[REDACTED]		[REDACTED]
CAPTIONED BY	CAPTION REPORT		
[REDACTED]	[REDACTED]		



Approved For Release 1999/09/20 : CIA-RDP78-05867A000100120025-9

CIA (PHOTO) REFERENCE NO. 65152		C: 7477		10 March 1952	
AREA (AMS NO.) 3131H	COUNTRY NORWAY	PROVINCE NORDLAND	PLACE STAMSUND		
GEOGRAPHIC COORDINATES 68 07N 13 50E			MAP REFERENCE C file		
TITLE  HARBOR ENTRANCE					
25X1A					
DATE OF PICTURE July 1951		SOURCE OF PICTURE [REDACTED]			
CLASSIFICATION Conf.					
CAPTURED BY [REDACTED]			VERIFIED BY [REDACTED]		
Approved For Release 1999/09/20 : CIA-RDP78-05867A000100120025-9					
FORM NO. 60-53 SEP 1948		CAPTION REPORT			GPO 16-42283-1

Approved For Release 1999/09/20 : CIA-RDP78-05867A000100120025-9

CIA (PHOTO ACCESSION NO.)		C-7974		10 March 1952	
AREA (AKS NO.)	COUNTRY	PROVINCE	PLACE		
3131M	NORWAY	NORDLAND	SANDNESS TOEN		
GEOGRAPHIC COORDINATES			MAP REFERENCE		
66 00 N 12 38 E			c file		
TITLE					
PRT AREA					
25X1A					
DATE OF PICTURE		SOURCE OF PICTURE			
July 1951		[REDACTED]			
CLASSIFICATION					
Conf.					
Approved For Release 1999/09/20 : CIA-RDP78-05867A000100120025-9			VERIFIED BY		
EPR					
CAPTION REPORT					
FORM NO. 60-53				GPO 16-62265-1	

Approved For Release 1999/09/20 : CIA-RDP78-05867A000100120025-9

CIA (PHOTO ACCESSION NO.)		DATE	
65154		1952	
AREA (AMS NO.)	COUNTRY	PROVINCE	PLACE
3131M	NORWAY	NORDLAND	SANDNESSTOEN
GEOGRAPHIC COORDINATES		MAP REFERENCE	
66 00N 12 38E		c file	
TITLE			
PORT AREA			
25X1A			
DATE OF PICTURE	SOURCE OF PICTURE		
July 1951	[REDACTED]		
CLASSIFICATION	VERIFIED BY		
Approved For Release 1999/09/20 : CIA-RDP78-05867A000100120025-9	[Signature]		
CAPTION REPORT			
FORM NO. 60-53		SEP 1948	

Approved For Release 1999/09/20 : CIA-RDP78-05867A000100120025-9 1952

CIA (PHOTO ACCESSION NO.) 65155		LOT NO. C-1944		100120025-9	
AREA (AMS NO.) 3131M	COUNTRY NORWAY	PROVINCE NORDLAND	PLACE SANDNESSJOEN		
GEOGRAPHIC COORDINATES 66 00N		12 38E		MAP REFERENCE c file	
TITLE  PORT AREA					
DATE OF PICTURE July 1951			SOURCE OF PICTURE [REDACTED]		
CLASSIFICATION Approved For Release 1999/09/20 : CIA-RDP78-05867A000100120025-9		VERIFIED BY [REDACTED]			
CAPTIONED BY ERP		CAPTION REPORT			
FORM NO. 60-53					

Approved For Release 1999/09/20 : CIA-RDP78-05867A000100120025-9

CIA (PHOTO ACCESSION NO.)	65156	COUNTRY	BRAZIL	PROVINCE	MINAS GERAIS	CITY	MONTEVADE
AREA (AMS NO.)	333 H	GEOGRAPHIC COORDINATES		19°52'S 43°08'W			
MAP REFERENCE: MAP BR.							

TITLE  
MONTEVADE STEEL WORKS.

SE 23 20-43A - 19°52'S 43°08'W - (MAP BR)

SF 22 22-50B - RR 21°43'S 49°40'W (AGS)

DATE OF PICTURE	25X1A	[REDACTED]
CLASSIFICATION	25X1A	[REDACTED]

Approved For Release 1999/09/20 : CIA-RDP78-05867A000100120025-9

CIA FILE NO. 65157

AREA (AMS NO.) 833H COUNTRY BRAZIL PROVINCE SAO PAULO CITY SAO PAULO

GEOGRAPHIC COORDINATES 23° 32' S 46° 34' W MAP REFERENCE C file

TITLE (1) SAO PAULO STATE BANK; (2) HEAD OFFICE OF THE MATARAZZO TRUST; (3) SAO PAULO INSURANCE COMPANY; (4) MARTINELLI LTD.; (5) S' EDIFICIO CENTRAL; (6) OFFICE BUILDING ON RUA 15 DE NOVENBER; (7) THE

7 lower left - Cha VIADUCT 25X1A

DATE OF PICTURE PROBABLY 1950 SOURCE OF [REDACTED]

CLASSIFICATION R 25X1A

Approved For [REDACTED] 20. CIA-RDP78-05867A000100120025-9

Approved For Release 1999/09/20 : CIA-RDP78-05867A000100120025-9  
E5158 C-1723 2/15/52 P.

AREA (AMS NO.) 2329M COUNTRY SWITZERLAND PROVINCE ZURICH STATE ZURICH

GEOGRAPHIC COORDINATES 47°22'N 8°22'E MAP REFERENCE @ file

TITLE OFFICE OF THE "NEUE ZURCHER ZEITUNG", SWISS NEWSPAPER.

25X1A

DATE OF PICTURE PROBABLY 1950 SOURCE [REDACTED]

CLASSIFICATION R 25X1A

CAPTIONED BY Approved [REDACTED] /09/

Approved For Release 1999/09/20 : CIA-RDP78-05867A000100120025-9

CIA PHOTO ACCESSION NO.

65159

Q-1733

1950/32

e

AREA NAME NO.

2 Z

BELGIAN CONGO

GEOGRAPHIC COORDINATES

TITLE

MAP SHOWING MINERAL DEPOSITS.

25X1A

DATE OF PICTURE

— 1950

CLASSIFICATION

25X1A

Approved For Release 1999/09/20 : CIA-RDP78-05867A000100120025-9



Approved For Release 1999/09/20 : CIA-RDP78-05867A000100120025-9

CIA FILE NO. 65160 C-1733 2/15/52

AREA (AMS NO.) 32Z COUNTRY BELGIAN CONGO LOCALITY ELIZABETVILLE PLANT LU BUDI

GEOGRAPHIC COORDINATES 9° 57' S 25° 58' E WAC 1055

TITLE KATANGA CEMENT WORKS.

25X1A

DATE OF PICTURE SOURCE

CLASSIFICATION R 25X1A

Approved For Release 1999/09/20 : CIA-RDP78-05867A000100120025-9

right

CIA Approved For Release 1999/09/20 : CIA-RDP78-05867A000100120025-9

65161 C-1732 / 7/5/52

AREA (AMS NO.) 42 Z COUNTRY BELGIAN CONGO LOCALITY LEOPOLDVILLE NAME LEOPOLDVILLE

GEOGRAPHIC COORDINATES 4° 20' S 15° 18' E FILE C file

TITLE LEOPOLDVILLE SOCIAL CENTER.

25X1A

DATE OF PICTURE — SOURCE [REDACTED] CLASSIFICATION R25X1A

CAP Approved [REDACTED] 9/20 : CIA-RDP78-05867A000100120025-9 p 32 left center

CIA Approved For Release 1999/09/20 : CIA-RDP78-05867A000100120025-9

65162 C-1735 0775752

AREA (AMS NO.) 32Z COUNTRY BELGIAN CONGO PROVINCE ELIZABETHVILLE

GEOGRAPHIC COORDINATES

TITLE ORE CRUSHING AND PROCESSING PLANT OF THE UNION MINIERE DU HAUT-KATANGA.

25X1A

DATE OF PICTURE SOURCE OF PICTURE

CLASSIFICATION R 25X1A

CAPTIONED BY Approved 09/20 : CIA-RDP78-05867A000100120025-9 appears left -

Approved for Release 1999/09/20 : CIA-RDP78-05867A000100120025-9

65163 BELGIAN CONGO ELIZABETHVILLE JADOTVILLE (NB)

10°59' S 26°45' E Cfile

TITLE SHITURU PLANTS; COPPER ELECTROLYTIC PLANT, COPPER REFINERY, COBALT REFINERY.

*Cancelled - no print - no neg*

25X1A

DATE OF PICTURE PROBABLY 1950 SOURCE OF PICTURE [REDACTED]

CLASSIFICATION R 25X1A

Approved for Release 1999/09/20 : CIA-RDP78-05867A000100120025-9 p 40.

Approved For Release 1999/09/20 : CIA-RDP78-05867A000100120025-9

AREA (AMS NO.)	COUNTRY	PROVINCE	PLANT
32Z	BELGIAN CONGO	ELIZABETHVILLE	JADOTVILLE
GEOGRAPHIC COORDINATES		MAP REFERENCE	
10°59' S 26°45' E		"SOBECHIM" C file	
TITLE			
"SOBECHIM" PLANT. PRODUCES SULPHURIC ACID SODIUM CHLORATE, POTASSIUM AND CAUSTIC SODA, ZINC AND COPPER SULPHATES, HYDROCHLORIC ACID AND FATTY ACIDS, ETC.			
25X1A			
DATE OF PICTURE	SOI		
CLASSIFICATION	R 25X1A		
CAPTIONED BY	Approved [redacted] 09/20 : CIA-RDP78-05867A000100120025-9 top		
FORM NO. 60-53 SEP 1948	CAPTION REPORT		

CIA PHOTO ACCESSION NO. <b>Approved For Release 999/09/20 : CIA-RDP78-05867A000100120025-9</b>			
AREA (AMS NO.) <b>65155</b>	COUNTRY <b>C-1733</b>	PROVINCE <b>215752</b>	PLACE <b>C</b>
<b>32 Z</b>	<b>BELGIAN CONGO</b>	<b>ELIZABETHVILLE</b>	<b>SOGEFOR, HYDRO</b>
GEOGRAPHIC COORDINATES <b>10° 44' S 27° 14' E</b>		MAP REFERENCE <b>WAC 1055</b>	<b>ELECTRIC POWER PLANT</b>
TITLE			

LUFIRA RIVER  
NEAR -

25X1A

DATE OF PICTURE	SOURCE
	
CLASSIFICATION	
<b>R 25X1A</b>	
CAPTIONED BY	
<b>Approved</b>	

999/09/20 : CIA-RDP78-05867A000100120025-9

FORM NO. 40-53  
SEP 1948

CAPTION REPORT

p 42 bottom

Approved For Release 1999/09/20 : CIA-RDP78-05867A000100120025-9

CITIZENSHIP NO. 65166 C-1733 1/15/52

AREA (AMS NO.) 32 Z BELGIAN CONGO PROVINCE ELIZABETHVILLE PLACE MANONO

GEOGRAPHIC COORDINATES 7°17' S 27°25' E WAC 1029

TITLE



ORIENTAL TIN ORE CRUSHING AND PROCESSING PLANT

25X1A

DATE OF PICTURE

CLASSIFICATION R 25X1A

Approved For Release 1999/09/20 : CIA-RDP78-05867A000100120025-9 48.

Approved For Release 1999/09/20 : CIA-RDP78-05867A000100120025-9 CIA PHOTO REFERENCE NO. 65167 C-1733 2/15/52			
AREA LAWS NO. 32 Z	COUNTRY BELGIAN CONGO	PROVINCE ELIZABETHVILLE	PLACE MANGINO
GEOGRAPHIC COORDINATES 7° 17' S 27° 25' E		MAP REFERENCE WAC 1029	
TITLE TIN ORE QUARRY.			
25X1A			
DATE OF PICTURE —	SOURCE 		
CLASSIFICATION R 25X1A			
Approved  /09/20 : CIA-RDP78-05867A000100120025-9 p 49.			
FORM NO. 60-53 SEP 1948			

CAPTION REPORT



Approved For Release 1999/09/20 : CIA-RDP78-05867A000100120025-9			
CIA FILE NO.	65168	C-1733	8/15/52
AREA (AMS NO.)	72 Z	COUNTRY	BELGIAN CONGO
		CITY	STANLEYVILLE
GEOGRAPHIC COORDINATES			
TITLE			
GOLD WORKINGS IN THE KILO-METO			
GOLD FIELDS			
25X1A			
DATE OF PICTURE	SOURCE OF		
	[REDACTED]		
CLASSIFICATION	p 50 lower left		
	R 25X1A		
Approved For Release 1999/09/20 : CIA-RDP78-05867A000100120025-9			
FORM NO.	CAPTION REPORT		
SEP 1946 60-53			

CIA Approved For Release 1999/09/20 : CIA-RDP78-05867A000100120025-9				C-1733	10025-9/52	C	
AREA (AMS NO.)	65169	COUNTRY	522 BELGIAN CONGO	PROVINCE	LUSAMBO	DISTRICT	TSHIKAPA (NR)
GEOGRAPHIC COORDINATES			6° 32' S	20° 44' E	MAP REFERENCE		- I R.
TITLE							
DIAMOND MINING . KANSHI FIELD.							
[ Soc. Int. Forestiere et Miniere du Congo. ]							
[ I. R. has no coordinates for Kanshi - It is near Ishikata - ] 25X1A							
DATE OF PICTURE			PROB. 1950				
CLASSIFICATION			R 25X1A				
CAPTIONED BY			Approved				
FORM NO. 60-53			20 : CIA-RDP78-05867A000100120025-9				
SEP 1948			MAC 1029				

CAPTION REPORT

CIA Approved For Release 1999/09/20 : CIA-RDP78-05867A000100120025-9

65170 C-1733 7/15/52

AREA (AMS NO.) 2Z COUNTRY BELGIAN CONGO PROVINCE PLACE

GEOGRAPHIC COORDINATES MAP REFERENCE

TITLE  
MAP SHOWING RAILROAD LINES OF THE  
COMPAGNIE DU CHEMIN DE FER DU BAS-CONGO  
AU KATANGA, FAMILIARLY KNOWN AS  
"BECEKA".

25X1A

DATE OF PICTURE SOURCE

CLASSIFICATION R 25X1A

CIA Approved For Release 1999/09/20 : CIA-RDP78-05867A000100120025-9

Approved For Release 1999/09/20 : CIA-RDP78-05867A000100120025-9

65171 C-1733 2/15/52

AREA (AMS NO.) 2Z COUNTRY BELGIAN CONGO PROVINCE

GEOGRAPHIC COORDINATES MAP REFERENCE

TITLE ORE TRAIN OF THE COMPAGNIE DU CHEMIN DE FER DU BAS-CONGO AU KATANGA.

25X1A

DATE OF PICTURE SOURCE

CLASSIFICATION R 25X1A

Approved

CIA PHOTO ACCESSION NO. **Approved For Release 1999/09/20 : CIA-RDP78-05867A000100120025-9**  
65172 C-1733 975/52

AREA (AMS NO.) **322** COUNTRY **BELGIAN CONGO** PROVINCE **ENZABETHALLE** PLACE **ENZABETHVILLE**

GEOGRAPHIC COORDINATES **11°40' S 27°34' E** MAP REFERENCE **@ file**

TITLE

**NATIVE WORKER'S HOUSE.**

**25X1A**

DATE OF PICTURE **PROBABLY 1950** SOURCE [REDACTED]

CLASSIFICATION **R 25X1A**

CAPTIONED BY **Approve** [REDACTED] **99/09/20** [REDACTED]

CIA Approved For Release 1999/09/20 : CIA-RDP78-05867A000100120025-9 65173      C-1733      9/13/52			
AREA IAMS NO.	COUNTRY	PROVINCE	CITY
422	BELGIAN CONGO	LEOPOLDVILLE	LEOPOLDVILLE
GEOGRAPHIC COORDINATES		MAP REFERENCE	
4° 20' S    15° 18' E		C file	
TITLE			
UTEXLEO OFFICES, (USINES TEXTILES DE LEOPOLDVILLE)			
25X1A			
DATE OF PICTURE	SOURCE		
—	[REDACTED]		
CLASSIFICATION	[REDACTED]		
R 25X1A	[REDACTED]		
CAPTIONED BY	[REDACTED]		
Approved	[REDACTED]		
FORM NO. 60-53 SEP 1948	CAPTION REPORT		

Approved For Release 1999/09/20 : CIA-RDP78-05867A000100120028-9

CIA FILE NO. 65174	REF ID C-1733	DATE 7/5/52	CLASSIFICATION C
-----------------------	------------------	----------------	---------------------

AREA (AMS NO.) 42 Z	COUNTRY BELGIAN CONGO	PROVINCE LEOPOLDVILLE	PLACE LEOPOLDVILLE
------------------------	--------------------------	--------------------------	-----------------------

GEOGRAPHIC COORDINATES 4° 20' S 15° 18' E	MAP REFERENCE e file
--	-------------------------

TITLE  
TEXTILE FACTORIES.

25X1A

DATE OF PICTURE —	SOURCE OF PICTURE [REDACTED]
----------------------	---------------------------------

CLASSIFICATION R 25X1A	[REDACTED]
---------------------------	------------

CAPTION Approved [REDACTED]	[REDACTED]
--------------------------------	------------

CIA Approved For Release 1999/09/20 : CIA-RDP78-05867A000100120025-9

65175 C-1733 9/15/52 C

AREA (AMS NO.) 427 COUNTRY BELGIAN CONGO PROVINCE LEOPOLDVILLE PLACE LEOPOLDVILLE

GEOGRAPHIC COORDINATES 4°20' S 15°18' E MAP REFERENCE C file

TITLE "TISSACO" SPINNING AND WEAVING FACTORY.

USES TWO LOCAL PLANTS, URENA AND PUNGA, FOR MANUFACTURE PRODUCING SACKS.

25X1A


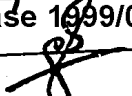
DATE OF PICTURE SOURCE OF PICTURE

CLASSIFICATION R 25X1A

CIA Approved 09/2



Approved For Release 1999/09/20 : CIA-RDP78-05867A000100120025-9			
CIA FILE NO.	65176	C-1733	415/
AREA (AMS NO.)	42 Z	COUNTRY	BELGIAN CONGO
		PROVINCE	LEOPOLDVILLE
		PLACE	SANGA
GEOGRAPHIC COORDINATES	4° 49' S	15° 00' E	MAP BR
TITLE	HYDROELECTRIC POWER STATION ON THE INKISI RIVER. FURNISHES LIGHT AND POWER AND BRAZZAVILLE. TO LEOPOLDVILLE SIX FRANCIS TYPE TURBINES OF 2,750 HP.		
	44 miles from [ ]		
	25X1A		
DATE OF PICTURE	1950	SOURCE	[REDACTED]
CLASSIFICATION	R 25X1A		
CIA FILE NO.	[REDACTED]	Approved For Release 1999/09/20 : CIA-RDP78-05867A000100120025-9	

Approved For Release 1999/09/20 : CIA-RDP78-05867A000100120025-9		DATE <b>MAR 52</b>
CIA PHOTO ACCESSION NO. <b>65177</b>	<b>D-721</b>	00100120025-9
AREA (AMS NO.) <b>314M</b>	COUNTRY <b>GERMANY</b>	PROVINCE <b>MECKLENBURG VORPOMMERN</b>
GEOGRAPHIC COORDINATES <b>5410N 1205E</b>		PLACE <b>WARNEMUNDE</b>
MAP REFERENCE <b>C</b>		
TITLE <b>SOVIET MINESWEEPER T-304.</b>		
25X1A		
DATE OF PICTURE <b>1951</b>	SOURCE OF P 	
CLASSIFICATION <b>S/U.S.O.O.</b>		
Approved For Release 1999/09/20 : CIA-RDP78-05867A000100120025-9		VERIFIED BY 
FORM NO. 60-53 SEP 1948		
CAPTION REPORT		

Approved For Release 1999/09/20 : CIA-RDP78-05867A000100120025-9

PHOTO ACCESSION NO. 314M LOT NO. 5410N

AREA (AMS NO.) 314M COUNTRY GERMANY PROVINCE MECKLENBURG VORPOMMERN PLACE WAREMUNDE

GEOGRAPHIC COORDINATES 5410N 1205E MAP REFERENCE C

TITLE

SOVIET MINESWEEPER T-373

25X1A

DATE OF PICTURE 1951 SOURCE OF PICTURE [REDACTED]

CLASSIFICATION S/U.S.O.O.

CAPTIONED BY Approved For Release 1999/09/20 : CIA-RDP78-05867A000100120025-9

FORM NO. 60-53 SEP 1946

CAPTION REPORT

CIA (PHOTO ACCESSION NO.)		100120025-9	
Approved For Release 1999/09/20 : CIA-RDP78-05867A000100120025-9			
AREA (AMS NO.)	COUNTRY	PROVINCE	PLACE
314M	GERMANY	MECKLENBURG VORPOMMERN	WARNEMÜNDE
GEOGRAPHIC COORDINATES		MAP REFERENCE	
5410N 1205E		C	
TITLE			
S.S. MARSHALL GOVOROV.			
25X1A			
DATE OF PICTURE	SOURCE OF PICTURE		
1951	[REDACTED]		
CLASSIFICATION			
S / U.S.O.O			
CAPTIONED BY		VERIFIED BY	
Approved For Release 1999/09/20 : CIA-RDP78-05867A000100120025-9		[REDACTED]	
FORM NO. 60-53 SEP 1946		CAPTION REPORT	

Approved For Release 1999/09/20 : CIA-RDP78-05867A000100120025-9

CIA PHOTO NUMBER: 65180 D-348 10 MARCH 1952

AREA NAME NO.: 37N-USSR COUNTRY: N-EUROPEAN RSFSR OBJECT: GORKIY OBLAST-GORKI

GEOGRAPHIC COORDINATE: 56:20N 44:00E C-FILE

TITLE

25X1A

DATE OF PICTURE

CLASSIFICATION RESTRICTED

CAPTION Approved For Release 1999/09/20 : CIA-RDP78-05867A000100120025-9

Approved For Release 1999/09/20 : CIA-RDP78-05867A000100120025-9

65181 D-348 10 MARCH 1952

AREA NAME NO. 1 27N-USSR-N. EUROPEAN RSFSR-MOSCOW OBLAST-SERPUKHOV

GEOGRAPHIC COORDINATES 54:54N 37:24E NIS GAZ

TITLE MONASTERY IN BACKGROUND.


25X1A

DATE OF PICTURE [REDACTED]

CLASSIFICATION RESTRICTED

Approved For Release 1999/09/20 : CIA-RDP78-05867A000100120025-9

CIA Approved For Release 1999/09/20 : CIA-RDP78-05867A000100120025-9			
65182	D-348	10 MARCH	1952
AREA NAME NO.	38N-USSR-S. EUROPEAN	RSFSR-NORTH OSETIN	DZAUDZHIKAU
GEOGRAPHIC COORDINATES	43:00N	44:40E	C-FILE
TITLE	MARKET.		
25X1A			
DATE OF PICTURE	[REDACTED]		
CLASSIFICATION	RESTRICTED		
CIA Approved For Release 1999/09/20 : CIA-RDP78-05867A000100120025-9			
FORM NO. 60-53 SEP 1948	CAPTION REPORT		

CIA Approved For Release 1999/09/20 : CIA-RDP78-05867A000100120025-9			
AREA (AMS NO.) 65183	COUNTRY D-348	DATE 10 MARCH 1952	
AREA (AMS NO.) COUNTRY DATE 38N-USSR-S. EUROPEAN RSFSR-NORTH OSETIN ASSR-DZAUDZHIKAU			
GEOGRAPHIC COORDINATES 43:00N 44:40E		C-FILE	
TITLE MARKET.			
25X1A			
DATE OF PICTURE -			
CLASSIFICATION RESTRICTED			
CAP Approved For Release 1999/09/20 : CIA-RDP78-05867A000100120025-9			
FORM NO. SEP 1948 60-53		CAPTION REPORT	



Approved For Release 1999/09/20 : CIA-RDP78-05867A000100120025-9

CIA FILE NO. 65184 D-348 10 MARCH 1952

AREA NAME NO. 1 27N - USSR - N. EUROPEAN RSFSR - Moscow OBLAST - PERLOVKA (N)

GEOGRAPHIC COORDINATES 55:55N 37:47E NIS GAR

TITLE COUNTRYSIDE.

25X1A

DATE OF PICTURE [REDACTED]

CLASSIFICATION RESTRICTED

CAPT Approved For Release 1999/09/20 : CIA-RDP78-05867A000100120025-9

Approved For Release 1999/09/20 : CIA-RDP78-05867A000100120025-9			
ARFA NAME NO. 1	COUNTRY	PROJECT	DATE
65185	D-348		10 MARCH 1952
27N-USSR-N.EUROPEAN RSFSR-MOSCOW OBLAST-ZAGORSK			
GEOGRAPHIC COORDINATES		MAP REFERENCE	
56:19N 38:03E		NIS GA2	
TITLE			
RUSSIAN CHILDREN.			
25X1A			
DATE OF PICTURE			
CLASSIFICATION			
RESTRICTED			
Approved For Release 1999/09/20 : CIA-RDP78-05867A000100120025-9			
FORM NO. 60-53			
SEP 1948		CAPTION REPORT	

Approved For Release 1999/09/20 : CIA-RDP78-05867A000100120025-9



CIA FILE NO. 65186 D-348 10 MARCH 1952

AREA (AMS NO.) 37N-USSR-N-EUROPEAN COUNTRY SSR-KOSTROMA ORLAST-KOSTROMA

GEOGRAPHIC COORDINATES 57:40N 40:52E NIS GAR

TITLE

25X1A

DATE OF PICTURE

CLASSIFICATION RESTRICTED

CAPTION Approved For Release 1999/09/20 : CIA-RDP78-05867A000100120025-9

Approved For Release 1999/09/20 : CIA-RDP78-05867A000100120025-9			
65187	D-348	10 MARCH 1952	
AREA NAME NO. 1 37N - USSR	COUNTRY N. EUROPEAN RSFSR	STATE VLADIMIR OBLAST	CITY VLADIMIR
GEOGRAPHIC COORDINATES 56:10N 40:25E		GRID REFERENCE NIS 6A2	
TITLE POSTER READS - "ALL POWER TO THE GATHERING IN OF THE NEW HARVEST".			
25X1A			
DATE OF PICTURE	[REDACTED]		
CLASSIFICATION	RESTRICTED		
CAPTIONED BY Approved For Release 1999/09/20 : CIA-RDP78-05867A000100120025-9			
FORM NO. 60-53 SEP 1948	CAPTION REPORT		

Approved For Release 1999/09/20 : CIA-RDP78-05867A000100120025-9

CIA FILE NO. 65188 D-348 10 MARCH 1952

AREA (AMS NO.) 37N - USSR - N. EUROPEAN COUNTRY USSR - OBLAST PROVINCE VLADIMIR DISTRICT VLADIMIR

GEOGRAPHIC COORDINATES: 56:10N 40:25E NIS GAR

TITLE MARKET.

25X1A

DATE OF PICTURE [REDACTED]

CLASSIFICATION RESTRICTED

CAPTION Approved For Release 1999/09/20 : CIA-RDP78-05867A000100120025-9

Approved For Release 1999/09/20 : CIA-RDP78-05867A000100120025-9

65189 D-348 10 MARCH 1952

AREA NAME NO. 21N COUNTRY USSR AZERBAIJAN SSR CITY BAKU

GEOGRAPHIC COORDINATE 40:25N 49:50E C - FILE

TITLE [PIER]

25X1A

DATE OF PICTURE — CLASSIFICATION RESTRICTED

CAPTIONED BY Approved For Release 1999/09/20 : CIA-RDP78-05867A000100120025-9

Approved For Release 1999/09/20 : CIA-RDP78-05867A000100120025-9

6

CIA FILE NO. 65190 PROJECT D-348 DATE 10 MARCH 1952

AREA NAME NO. N COUNTRY USSR

GEOGRAPHIC COORDINATES

TITLE RUSSIAN-MADE DOLLS AND PUPPETS.

25X1A

DATE OF PICTURE [redacted]

CLASSIFICATION RESTRICTED

CAPTION Approved For Release 1999/09/20 : CIA-RDP78-05867A000100120025-9

CIA (PHOTO ACCESSION NO.)		LOT NO.	
Approved For Release 1999/09/20 : CIA-RDP78-05867A000100120025-9		D-969	
AREA (AMS NO.)	COUNTRY	PROVINCE	FILE
34 L	SINGAPORE	-	SINGAPORE
GEOGRAPHIC COORDINATES		MAP REFERENCE	
01 17 N 103 51 E		Coast. FILE	
TITLE			
Unloading cargo at dock in port area. quay			
834516		} similar views in file. this photo accepted because of date and clarity.	
834516			
834516			
834516			
834516			
DATE OF PICTURE	SOURCE OF PICTURE		
1949 (approx.)	[REDACTED]		
CLASSIFICATION			
Conf/Sec			
CAPTIONED		VERIFIED BY	
Approved For Release 1999/09/20 : CIA-RDP78-05867A000100120025-9		[REDACTED]	
FORM NO. 60-53 SEP 1948		CAPTION REPORT	



Approved For Release 1999/09/20 : CIA-RDP78-05867A000100120025-9			
AREA NAME NO. 1 65192	COUNTRY D-348	DATE 10 MARCH 1952	
37N-USSR-N.EUROPEAN RSFSR-GORKIY OBLAST-GORKI			
GEOGRAPHIC COORDINATES 56:20N 44:00E		C-FILE	
TITLE GOVERNMENT OFFICE BUILDING. <del>FORMERLY</del> A CHURCH			
25X1A			
DATE OF PICTURE -	[REDACTED]		
CLASSIFICATION RESTRICTED			
Approved For Release 1999/09/20 : CIA-RDP78-05867A000100120025-9			
FORM NO. 60-53 SEP 1948			

CAPTION REPORT

Approved For Release 1999/09/20 : CIA-RDP78-05867A000100120025-9

3

CIA FILE NO. 65193 D-348 10 MARCH 1952

AREA NAME NO. 37N-USSR-N-EUROPEAN RSFSR-GORKIY OBLAST-GORKI

GEOGRAPHIC COORDINATES 56:20N 44:00E C-FILE

TITLE ~~XXXXXXXXXX~~ FAMILY.

25X1A

DATE OF PICTURE [REDACTED]

CLASSIFICATION RESTRICTED

Approved For Release 1999/09/20 : CIA-RDP78-05867A000100120025-9

*mom*

*BB*

CIA Approved For Release 1999/09/20 : CIA-RDP78-05867A000100120025-9

65194 D-348 10 MARCH 1952

AREA NAME NO. 1 COUNTRY PHOTO FILE  
37N-USSR-N.EUROPEAN RSFSR-GORKIY OBLAST-GORKI

GEOGRAPHIC COORDINATES MAP REFERENCE  
56:20N 44:00E C-FILE

TITLE

[Empty rows for title and description]

25X1A

DATE OF PICTURE

CLASSIFICATION RESTRICTED

CAPTION Approved For Release 1999/09/20 : CIA-RDP78-05867A000100120025-9

Approved For Release 1999/09/20 : CIA-RDP78-05867A000100120025-9  
65195 D-348 10 MARCH 1952

AREA NAME NO. 1 37N- USSR- N. EUROPEAN RSFSR- GORKIY OBLAST- GORKI

GEOGRAPHIC COORDINATES 56:20N 44:00E C-FILE

TITLE ICE CREAM WAGON ON LEFT.

25X1A

DATE OF PICTURE  
CLASSIFICATION RESTRICTED

CAPTIONED BY  
Approved For Release 1999/09/20 : CIA-RDP78-05867A000100120025-9  
FORM NO. SEP 1946 60-53

CAPTION REPORT