

25X6

Approved For Release 1999/09/30 : CIA-RDP78-05867A000100130005-0

Next 2 Page(s) In Document Exempt

Approved For Release 1999/09/30 : CIA-RDP78-05867A000100130005-0

Approved For Release 1999/09/30 : CIA-RDP78-05867A000100130005-0

88955 D-653a 8 APRIL 1952

AREA (AMS NO.) 3319 M COUNTRY ITALY PROVINCE LOMBARDIA PLACE MILAN

GEOGRAPHIC COORDINATES 45:28 N 09:12 E MAP REFERENCE C-FILE

TITLE STUDENTS DEMANDING THE RETURN OF TRIESTE TO ITALY BY STREET DEMONSTRATIONS.

25X1A

DATE OF PICTURE 1952

CLASSIFICATION RESTRICTED

CAPTIONED BY Approved For Release 1999/09/30 : CIA-RDP78-05867A000100130005-0

Approved For Release 1999/09/30 : CIA-RDP78-05867A000100130005-0
86990 D-653A 10 APRIL 1972

AREA (AMS NO.) 311 0 COUNTRY ANGLO-EGYPTIAN SUDAN LOCATION KHARTOUM STATE OMDURMAN

GEOGRAPHIC COORDINATES ~~3~~ 15:38 N 32:30 E MAP REFERENCE C-FILE

TITLE MAHDISTS ON THE PARADE GROUND NEAR MAHDI'S TOMB. CAR OF MAHDI'S SON.

25X1A

DATE OF PICTURE 1957 SOURCE [REDACTED]

CLASSIFICATION RESTRICTED

CAPTIONED BY Approved For Release 1999/09/30 : CIA-RDP78-05867A000100130005-0

Approved For Release 1999/09/30 : CIA-RDP78-05867A000100130005-0			
66991	D-653A	10 APRIL 1952	
AREA (AMS NO.) 311 0	COUNTRY ANGLO-EGYPTIAN SUDAN	CITY KHARTOUM	STATE OMDURMAN
GEOGRAPHIC COORDINATES 15:38 N 32:30 E		C-FILE	
TITLE MAHDISTS AND MEN OF THE INDEPENDENCE FRONT PRAYING BEFORE MAHDI'S TOMB.			
25X1A			
DATE OF PICTURE 1951	SERIAL		
CLASSIFICATION RESTRICTED			
CAPTIONED BY Approved For Release 1999/09/30 : CIA-RDP78-05867A000100130005-0			
FORM NO. 60-53 SEP 1948			
CAPTION REPORT			

Approved For Release 1999/09/30 : CIA-RDP78-05867A000100130005-0

CIA PHOTO ACCESSION NO. 86992
D-653A
10 APRIL 1952

AREA (AMS NO.) 311 0
COUNTRY ANGLO-EGYPTIAN SUDAN
PROVINCE KHARTOUM
PLACE OMDURMAN

GEOGRAPHIC COORDINATES *** 15:38 N 32:30 E
MAP REFERENCE C-FILE

TITLE
SUPPORTERS OF NATIONAL INDEPENDENCE
CARRYING MAHDIST BANNERS IN AN ANTI-EGYPTIAN DEMONSTRATION.

25X1A

DATE OF PICTURE 1951
SOURCE [REDACTED]

CLASSIFICATION RESTRICTED

CAPTIONED BY
Approved For Release 1999/09/30 : CIA-RDP78-05867A000100130005-0

FORM NO. 60-53
SEP 1948

CAPTION REPORT

Approved For Release 1999/09/30 : CIA-RDP78-05867A000100130005-0

CIA PHOTO ACCESSION NO. **D-653a** LOT NO. **10 APRIL 1952**

AREA (AMS NO.) **311 0** COUNTRY **ANGLO-EGYPTIAN SUDAN - KHARTOUM - OMDURMAN**

GEOGRAPHIC COORDINATES **15:38 N 32:30 E** PLACE **C-FILE**

TITLE **TOMB OF MOHAMED AHMAD, THE MAHDI.**

25X1A

DATE OF PICTURE **1951**

CLASSIFICATION **RESTRICTED**

CAPTIONED BY **Approved For Release 1999/09/30 : CIA-RDP78-05867A000100130005-0**

FORM NO. 60-53 SEP 1948

CAPTION REPORT

CIA PHOTO ACCESSION NO. **Approved For Release 1999/09/30 : CIA-RDP78-05867A000100130005-0** E

AREA (AMS NO.) **311 0** COUNTRY **ANGLO-EGYPTIAN SUDAN** PROVINCE **KHARTOUM** PLACE **OMDURMAN**

GEOGRAPHIC COORDINATES **15:38 N 32:30 E** DATE OF PICTURE **10 APRIL 1952** TITLE **C-FILE**

MAHDISTS LISTENING TO THE SON OF MAHDI AS HE SPEAKS OF THEIR RIGHT TO INDEPENDENCE.

25X1A

DATE OF PICTURE **1952** [REDACTED]

CLASSIFICATION **RESTRICTED**

CAPTIONED BY **Approved For Release 1999/09/30 : CIA-RDP78-05867A000100130005-0**

Approved For Release 1999/09/30 : CIA-RDP78-05867A000100130005-0 E

CIA PHOTO ACCESSION NO.	LOT NO.
311 0	699A

AREA (AMS NO.)	COUNTRY	DATE	PLACE
311 0	ANGLO-EGYPTIAN SUDAN	10 APRIL 1952	OMDURMAN

GEOGRAPHIC COORDINATES	C-FILE
15:38 N 32:30 E	

TITLE
MAHDISTS MARCHING TO KHARTOUM TO DEMAND THEIR INDEPENDENCE.

25X1A

DATE OF PICTURE	5011
1951	[REDACTED]

CLASSIFICATION
RESTRICTED

CAPTIONED BY
Approved For Release 1999/09/30 : CIA-RDP78-05867A000100130005-0

FORM NO. 60-53
SEP 1948

CAPTION REPORT

Approved For Release 1999/09/30 : CIA-RDP78-05867A000100130005-0

AREA NAME NO. 6532 10 APRIL 1952

3110 "O" ANGLO-EGYPTIAN SUDAN KHARTOUM KHARTOUM

GEOGRAPHIC COORDINATES 15:36 N 32:33 E C-FILE

TITLE ROOM IN PARLIAMENT BUILDING, JUDGE SHANGRITY ADDRESSING MEMBERS OF THE HOUSE OF REPRESENTATIVES.

DATE OF PICTURE 1951 25X1A

CLASSIFICATION REST.

CAPTIONED BY Approved For Release 1999/09/30 : CIA-RDP78-05867A000100130005-0

FORM NO. 60-53 SEP 1948

CAPTION REPORT

Approved For Release 1999/09/30 : CIA-RDP78-05867A000100130005-0

CIA PHOTO ACCESSION NO. 1
LOT NO. 6532
10 MARCH 1952

AREA (AMS NO.) 311 0
COUNTRY ANGLO-EGYPTIAN
SUDAN - KHARTOUM - KHARTOUM
GEOGRAPHIC COORDINATES 15:36N 32:33E
PLACE C-FILE

TITLE
PRESIDENT OF THE MOSLEM UNION ADDRESSING
AUDIENCE AT THE SUDAN CULTURE CENTRE.

25X1A

DATE OF PICTURE 1951
CLASSIFICATION REST-
CAPTIONED BY

Approved For Release 1999/09/30 : CIA-RDP78-05867A000100130005-0

FORM NO. 60-53
SEP 1948

CAPTION REPORT

Approved For Release 1999/09/30 : CIA-RDP78-05867A000100130005-0

25X6

Approved For Release 1999/09/30 : CIA-RDP78-05867A000100130005-0

CIA PHOTO ACCESSION NO. **Approved For Release 1999/09/30 : CIA-RDP78-05867A000100130005-0** ②

AREA (AMS NO.) **311 0** COUNTRY **ANGLO-EGYPTIAN SUDAN - KHARTOUM - KHARTOUM** PHOTO **10** DATE **APRIL 1952**

GEOGRAPHIC COORDINATES **15:36 N 32:33 E** MAP REFERENCE **C-FILE**

TITLE **STREET SCENE.**

25X1A

DATE OF PICTURE **1951** [REDACTED]

CLASSIFICATION **REST.**

CAPTIONED BY **Approved For Release 1999/09/30 : CIA-RDP78-05867A000100130005-0** VERIFIED BY **10**

Approved For Release 1999/09/30 : CIA-RDP78-05867A000100130005-0

Next 1 Page(s) In Document Exempt

25X6

Approved For Release 1999/09/30 : CIA-RDP78-05867A000100130005-0

Approved For Release 1999/09/30 : CIA-RDP78-05867A000100130005-0

CIA PHOTO ACCESSION NO. 1 LOT NO. DATE

AREA (AMS NO.) 27N COUNTRY USSR N EUROPEAN PROVINCE RSFSR PLACE Moscow OBLAST MOSCOW

GEOGRAPHIC COORDINATES 55 45N 37 35E MAP REFERENCE C File

TITLE MEETING OF SOVIET OF NATIONALITIES AT 3RD SESSION OF SUPREME SOVIET OF THE USSR. ESTONIAN SSR DEPUTIES IN FOREGROUND.

25X1A

DATE OF PICTURE MARCH 1952 SOURCE [REDACTED]

CLASSIFICATION Conf CAPTIONED BY Approved For Release 1999/09/30 : CIA-RDP78-05867A000100130005-0 VERIFIED BY

FORM NO. 60-53 SEP 1948 CAPTION REPORT

Approved For Release 1999/09/30 : CIA-RDP78-05867A000100130005-0

87093 D-694a 14 APRIL 52

AREA (AMS NO.) 27 N COUNTRY USSR NEUROPEAN RSFSR PROVINCE Moscow OBLAST PLACE Moscow

GEOGRAPHIC COORDINATES 55 45 N 37 35 E MAP REFERENCE C File

TITLE MEETING OF 3RD SESSION OF SUPREME SOVIET OF THE USSR. UKRAINIAN SSR DEPUTIES IN FOREGROUND.

25X1A

DATE OF PICTURE MARCH 1952

CLASSIFICATION Conf

CAPTIONED BY Approved For Release 1999/09/30 : CIA-RDP78-05867A000100130005-0

FORM NO. 60-53 SEP 1946 CAPTION REPORT

Approved For Release 1999/09/30 : CIA-RDP78-05867A000100130005-0

CIA (PHOTO ACCESSION NO.)		LOT NO.	
D-674a		14 APRIL 52	
AREA (AMS NO.)	COUNTRY	PROVINCE	PLACE
27N	USSR N EUROPEAN	RSSSR	Moscow OBLAST MOSCOW
GEOGRAPHIC COORDINATES		MAP REFERENCE	
55 45 N 37 35 E		C File	
TITLE			
JOINT MEETING OF SOVIET OF THE UNION AND SOVIET			
OF NATIONALITIES AT 3RD SESSION OF SUPREME			
SOVIET OF THE USSR KAZAKH SSR DEPUTIES IN			
IN FOREGROUND			
25X1A			
DATE OF PICTURE	[REDACTED]		
MARCH 1952	[REDACTED]		
CLASSIFICATION			
Conf			
CAPTIONED BY		VERIFIED BY	
Approved For Release 1999/09/30		CIA-RDP78-05867A000100130005-0	
FORM NO. 60-53	SEP 1948		
CAPTION REPORT			

CIA (PHOTO) ACCESSION NO. 1		LOT NO.	
Approved For Release 1999/09/30 : CIA-RDP78-05867A000100130005-0			
AREA (AMS NO.)	COUNTRY	PROVINCE	PLACE
37N	USSR N. EUROPEAN RSFSR	GORKIY OBLAST	GORKI
GEOGRAPHIC COORDINATES		MAP REFERENCE	
56 20N 4400E		C File	
TITLE			
GORKY INSTITUTE OF WORLD LITERATURE DURING SPECIAL			
SESSION OBSERVING THE 150 th BIRTHDAY OF			
VICTOR HUGO.			
25X1A			
DATE OF PICTURE	[REDACTED]		
MARCH 1952	[REDACTED]		
CLASSIFICATION			
Conf			
CAPTIONED BY		VERIFIED BY	
MS			
Approved For Release 1999/09/30 : CIA-RDP78-05867A000100130005-0			
FORM NO. 60-53	SEP 1948		
CAPTION REPORT			

Approved For Release 1999/09/30 : CIA-RDP78-05867A000100130005-0

CIA PHOTO ACCESSION NO. 1 LOT NO. 674a

AREA (AMS NO.) 27 N COUNTRY USSR NEUROPEAN PROVINCE RSFSR PLACE MOSCOW OBLAST MOSCOW DATE 14 APRIL 52

GEOGRAPHIC COORDINATES 55 45 N 37 35 E MAP REFERENCE C file

TITLE FESTIVE MEETING DEDICATED TO 150th BIRTHDAY OF VICTOR HAZO BEING HELD IN HALL OF COLUMNS OF TRADE-UNION HOUSE. PART 1 OF 2 PART PANORAMA. See CIA 67007

25X1A

DATE OF PICTURE MARCH 1952



CLASSIFICATION Conf

CAPTIONED BY HJA VERIFIED BY

Approved For Release 1999/09/30 : CIA-RDP78-05867A000100130005-0

FORM NO. 60-33 SEP 1948

CAPTION REPORT

CIA PHOTO ACCESSION NO. 1 **6** Approved For Release 1999/09/30 : CIA-RDP78-05867A000100130005-0

AREA (AMS NO.) **27N** COUNTRY **USSR N EUROPEAN RSFSR** PROVINCE **Moscow** PLACE **Oblast Moscow**

GEOGRAPHIC COORDINATES **55 45 N 37 35 E** MAP REFERENCE **Q File**

TITLE **FESTIVE MEETING DEDICATED TO 150th ~~th~~ BIRTHDAY OF VICTOR HUGO BEING HELD IN HALL OF COLUMNS OF TRADE-UNION HOUSE PART 2 OF 2 PART PANORAMA. See CIA-67006**

25X1A

DATE OF PICTURE **MARCH 1952** SERIAL NUMBER [REDACTED]

CLASSIFICATION **Conf**

CAPTIONED BY **[Signature]** VERIFIED BY **[Signature]**

Approved For Release 1999/09/30 : CIA-RDP78-05867A000100130005-0

FORM NO. 60-53 SEP 1948

CAPTION REPORT

Approved For Release 1999/09/30 : CIA-RDP78-05867A000100130005-0

CIA PHOTO ACCESSION NO. *D-694a* 14 APRIL 52

AREA NAME NO. 1 *27 N* COUNTRY *USSR / EUROPEAN RSFSR* PROVINCE *Moscow* PLACE *Bolshoi Theatre Moscow*

GEOGRAPHIC COORDINATES *55 45 N 37 35 E* MAP REFERENCE: *@File*

TITLE *FESTIVE MEETING, COMMEMORATING 100th ANNIVERSARY OF GOBOL'S DEATH TAKING PLACE IN THE BOLSHOI THEATRE PART 1 OF 2 PART PANORAMA. Sec CIA-67009.*

25X1A

DATE OF PICTURE *MARCH 1952*

CLASSIFICATION *Conf*

CAPTIONED BY *Age* Approved For Release 1999/09/30 : CIA-RDP78-05867A000100130005-0

Approved For Release 1999/09/30 : CIA-RDP78-05867A000100130005-0

AREA (AMS NO.) *27N* COUNTRY *USSR N. EUROPEAN RSFSR* PROVINCE *Moscow* PLACE *OBLAST MOSCOW*

GEOGRAPHIC COORDINATES *55 45N 37 35 E* MAP REFERENCE *@ File*

TITLE *FESTIVE MEETING, COMMEMORATING 100th ANNIVERSARY OF GOBOL'S DEATH, TAKING PLACE IN THE BOLSHOI THEATRE. PART 2 OF 2 PART PANORAMA. See CIA-67008*

25X1A

DATE OF PICTURE *MARCH 1952* SOURCE 

CLASSIFICATION *Conf*

CAPTIONED BY *576* Approved For Release 1999/09/30 : CIA-RDP78-05867A000100130005-0

Approved For Release 1999/09/30 : CIA-RDP78-05867A000100130005-0

CIA PHOTO ACCESSION NO. 1		LOT NO.		DATE	
27N		USSR N EUROPEAN		17 MARCH 52	
GEOGRAPHIC COORDINATES		PROVINCE		PLACE	
55 45N 37 35E		RSFSR		MOSCOW OBLAST MOSCOW	
TITLE		MAP REFERENCE			
FESTIVE MEETING DEDICATED TO 150 th BIRTHDAY OF VICTOR HUGO HELD IN FOYER OF THE TRADE-UNION HOUSE.		C File			
DATE OF PICTURE		30			
MARCH 1952		[REDACTED]			
CLASSIFICATION					
Conf					
CAPTIONED BY		VERIFIED BY		FORM NO. 60-53	
Approved For Release 1999/09/30 : CIA-RDP78-05867A000100130005-0		H/S		SEP 1948	
CAPTION REPORT					

25X1A

Approved For Release 1999/09/30 : CIA-RDP78-05867A000100130005-0

87911 D-694a 14 APRIL 52 C

AREA (AMS NO.) 27N COUNTRY USSR NEUROPEAN PROVINCE RSFSR MOSCOW DISTRICT MOSCOW

GEOGRAPHIC COORDINATES 55 45N 37 35E MAP REFERENCE @ File

TITLE JUVENILE ARTISTS' EXHIBITION

25X1A

DATE OF PICTURE MARCH 1952

CLASSIFICATION ONE

Approved For Release 1999/09/30 : CIA-RDP78-05867A000100130005-0

Approved For Release 1999/09/30 : CIA-RDP78-05867A000100130005-0

CIA FILE NO. 67012	REF ID: D-694a	DATE: 14 APRIL 52	(C)
--------------------	----------------	-------------------	-----

AREA (AMS NO.) 27N	COUNTRY USSR NEUROPEAN	PROVINCE RSFSR	PLACE Moscow Oblast Moscow.
--------------------	------------------------	----------------	-----------------------------

GEOGRAPHIC COORDINATES 55 45 N 37 35 E	MAP REFERENCE C File
--	----------------------

TITLE
 SCULPTURE "PEACE WILL TRIUMPH OVER WAR" CONTRIBUTED BY A 14 YEAR OLD BOY TO JUVENILE ARTISTS' EXHIBITION.

25X1A

DATE OF PICTURE March 1952	50 [REDACTED]
----------------------------	---------------

CLASSIFICATION

Conf.

Approved For Release 1999/09/30 : CIA-RDP78-05867A000100130005-0

FORM NO. 60-53 SEP 1948

CAPTION REPORT

Approved For Release 1999/09/30 : CIA-RDP78-05867A000100130005-0

CIA ID	67013	D-694a	14 APRIL 52	C			
AREA (AMS NO.)	27N	COUNTRY	USSR NEUROPEAN RSFSR	PROVINCE	Moscow Oblast	CITY	Moscow
GEOGRAPHIC COORDINATES			MAP REFERENCE				
55 45 N 37 35 E			C File				
TITLE							
UNVEILING OF GOGOL'S STATUE ON GOGOL							
BOULEVARD COMMEMORATION 100 th ANNIVERSARY							
OF HIS DEATH.							
25X1A							
DATE OF PICTURE	SO						
MARCH 1952	[REDACTED]						
CLASSIFICATION							
Conf							
Approved For Release 1999/09/30 : CIA-RDP78-05867A000100130005-0							
FORM NO. 60-53 SEP 1948							
CAPTION REPORT							

Approved For Release 1999/09/30 : CIA-RDP78-05867A000100130005-0

CIA ID: 67014 D-694a 14 APRIL 52

AREA (AMS NO.): 27N COUNTRY: USSR NEUROPEAN RSFSR PROVINCE: MOSCOW OBLAST PLACE: MOSCOW

GEOGRAPHIC COORDINATES: 55 45N 37 35E MAP REFERENCE: C file

TITLE: CLASS IN PHYSICAL TRAINING AT MOSCOW SCHOOL OF VOCAL TRAINING

25X1A

DATE OF PICTURE: MARCH 1952

CLASSIFICATION: Conf

CAPTIONED BY: Approved For Release 1999/09/30 : CIA-RDP78-05867A000100130005-0

Approved For Release 1999/09/30 : CIA-RDP78-05867A000100130005-0

CIA ID: 67015 D-694 14 APRIL 52

AREA (AMS NO.): 27N COUNTRY: USSR N. EUROPEAN RSFSR PROVINCE: MOSCOW OBLAST PLACE: MOSCOW

GEOGRAPHIC COORDINATES: 55 45N 37 35E MAP REFERENCE: C File

TITLE: LIBRARY AT MOSCOW SCHOOL OF VOCAL TRAINING

25X1A

DATE OF PICTURE: MARCH 1952 30 [REDACTED]

CLASSIFICATION: Conf

CAPTIONED BY: Approved For Release 1999/09/30 : CIA-RDP78-05867A000100130005-0

CIA Approved For Release 1999/09/30 : CIA-RDP78-05867A000100130005-0

67015 D-694a 14 APRIL 52 C

AREA (AMS NO.) 27N COUNTRY USSR NEUROPEAN RSFSR PROVINCE MOSCOW PLACE OR LAST MOSCOW

GEOGRAPHIC COORDINATES 55 45N 37 35E MAP REFERENCE C File

TITLE MEDICAL EXAMINATION FOR STUDENT AT MOSCOW SCHOOL OF VOCAL TRAINING.


25X1A

DATE OF PICTURE MARCH 1952

CLASSIFICATION Conf

CAPTIONED BY Approved For Release 1999/09/30 : CIA-RDP78-05867A000100130005-0

Approved For Release 1999/09/30 : CIA-RDP78-05867A000100130005-0

CIA FILE NO. 67017	SECRET NO. D-694a	DATE 14 APRIL 52
AREA (AMS NO.) 27N	COUNTRY USSR N EUROPEAN RSFSR	PROVINCE Moscow OBLAST
GEOGRAPHIC COORDINATES 55 45N 37 35E		MAP REFERENCE C File
TITLE EIGHTH GRADE CHEMISTRY LESSON AT MOSCOW SCHOOL OF VOCAL TRAINING		
25X1A		
DATE OF PICTURE MARCH 1952	SOURCE 	

CLASSIFICATION

Approved For Release 1999/09/30 : CIA-RDP78-05867A000100130005-0

FORM NO. 60-53
SEP 1948

CAPTION REPORT

CIA Approved For Release 1999/09/30 : CIA-RDP78-05867A000100130005-0 67018 D 694a 14 APRIL 52			
AREA (AMS NO.)	COUNTRY	PROVINCE	PLACE
3N	USSR	KAZAKH SSR	
GEOGRAPHIC COORDINATES		MAP REFERENCE	
TITLE			
DITCH-DIGGING MACHINE USED ON			
BEYE VODY COLLECTIVE FARM FOR IRRIGATION			
CANCELLED - SEE CIA-68305			
25X1A			
DATE OF PICTURE	S01		
MARCH 1952	[REDACTED]		
CLASSIFICATION			
Conf			
Approved For Release 1999/09/30 : CIA-RDP78-05867A000100130005-0 [REDACTED]			
FORM NO. 60-53 SEP 1948			
CAPTION REPORT			

Approved For Release 1999/09/30 : CIA-RDP78-05867A000100130005-0

CIA PROJECT FILE NO. 67019		D-694a		14 APRIL 52	
AREA (AMS NO.)	COUNTRY	PROVINCE	PLACE		
22N	USSR	TADZHIK SSR			
GEOGRAPHIC COORDINATES		MAP REFERENCE			
TITLE					
EXCAVATOR CLEARING THE GREAT GISSAR CANAL					
25X1A					
DATE OF PICTURE		[REDACTED]			
MARCH 1952					
CLASSIFICATION					
CAPT Conf					
FORM NO. 60-53		Approved For Release 1999/09/30 : CIA-RDP78-05867A000100130005-0			
SEP 1948		CAPTION REPORT			

Approved For Release 1999/09/30 : CIA-RDP78-05867A000100130005-0

AREA IAMS NO. 1 28N		COUNTRY USSR S. EUROPEAN	PROVINCE RSFSR STALINGRAD	PLACE DALAST STALINGRAD
GEOGRAPHIC COORDINATES 48 45N 44 25E		MAP REFERENCE C File		
TITLE "1000-80" SUCTION DREDGE BEING ASSEMBLED FOR THE STALINGRAD HYDROELECTRIC PROJECT.				
25X1A				
DATE OF PICTURE MARCH 1952	SERIAL NO. [REDACTED]			
CLASSIFICATION Conf				
APPROVED FOR RELEASE 1999/09/30 : CIA-RDP78-05867A000100130005-0				
FORM NO. 60-53 SEP 1948		CAPTION REPORT		

Approved For Release 1999/09/30 : CIA-RDP78-05867A000100130005-0 C

67021 D-694a 17 APRIL 52

AREA (AMS NO.) 47N COUNTRY USSR N. EUROPEAN PROVINCE RSFSR KUYBYSHEV DISTRICT OBLAST KUYBYSHEV

GEOGRAPHIC COORDINATES 53 12N 50 09E MAP REFERENCE C File

TITLE "STALINGRADSKY 1" SUCTION DREDGE AT SITE OF KUYBYSHEV HYDRO-POWER DEVELOPMENT

25X1A

DATE OF PICTURE MARCH 1952

CLASSIFICATION CONF

Approved For Release 1999/09/30 : CIA-RDP78-05867A000100130005-0

Approved For Release 1999/09/30 : CIA-RDP78-05867A000100130005-0 C

67022 D-694a 14 APRIL 52

AREA (AMS NO.) 4N COUNTRY USSR PROVINCE UKRAINIAN SSR PLACE KAKHOVKA

GEOGRAPHIC COORDINATES 46 48N 33 29E C File

TITLE "1000-80" SECTION A DREDGES BEING ASSEMBLED FOR THE KAKHOVKA HYDROPOWER PROJECT.

25X1A

DATE OF PICTURE February 1952 SOURCE [REDACTED]

CLASSIFICATION Conf

CAPTIONED BY Approved For Release 1999/09/30 : CIA-RDP78-05867A000100130005-0

CIA Approved For Release 1999/09/30 : CIA-RDP78-05867A000100130005-0

67023 D-694a 14 APRIL 52
AREA (AMS NO.) 47N COUNTRY USSR N. EUROPEAN PROVINCE RSFSR PLACE KUYBYSHEV OBLAST KUYBYSHEV

GEOGRAPHIC COORDINATES 53 12N 50 09E MAP REFERENCE C File

TITLE SUCTION DREDGE NO. 320 AT SITE OF KUYBYSHEV HYDRO-POWER DEVELOPMENT.

25X1A

DATE OF PICTURE MARCH 1952 SOURCE [REDACTED]

CLASSIFICATION Conf

CAPTIONED BY Approved For Release 1999/09/30 : CIA-RDP78-05867A000100130005-0

Approved for Release 1999/09/30 : CIA-RDP78-05867A000100130005-0

87024 D-694a 14 APRIL 52

AREA (AMS NO.) 4N COUNTRY USSR PROVINCE Ukrainian SSR PLACE KAKHOVKA

GEOGRAPHIC COORDINATES 46 48 N 33 29 E C File

TITLE EQUIPMENT VIA BARGE FOR KAKHOVKA
HYDROPOWER DEVELOPMENT

CANCELLED - SEE CIA-68300

25X1A

DATE OF PICTURE February 1952

CLASSIFICATION Conf

CAPTIONED BY Approved for Release 1999/09/30 : CIA-RDP78-05867A000100130005-0

Approved For Release 1999/09/30 : CIA-RDP78-05867A000100130005-0			
AREA (AMS NO.)	COUNTRY	PROVINCE	PLACE
4N	USSR	UKRAINIAN SSR	KAKHOVKA
GEOGRAPHIC COORDINATES		MAP REFERENCE	
46 48 N		33 29 E C File	
TITLE			
3 TON CRANES MOUNTED ON TRUCKS USED			
IN KAKHOVKA HYDROPOWER DEVELOPMENT.			
25X1A			
DATE OF PICTURE	SOURCE		
February 1952	[REDACTED]		
CLASSIFICATION			
Conf			
Approved For Release 1999/09/30 : CIA-RDP78-05867A000100130005-0			
FORM NO. 60-53 SEP 1948	CAPTION REPORT		

CIA Approved For Release 1999/09/30 : CIA-RDP78-05867A000100130005-0			
67028	D-694a	14 APRIL 52	C
AREA (AMS NO.) 4N	COUNTRY USSR	PROVINCE UKRAINIAN SSR	PLACE KAKHOVKA
GEOGRAPHIC COORDINATES 46 48 N 33 29 E		MAP REFERENCE c File	
TITLE KARL MARY STREET.			
25X1A			
DATE OF PICTURE FEBRUARY 1952	SOURCE		
CLASSIFICATION Conf			
CAPTIONED BY Approved For Release 1999/09/30 : CIA-RDP78-05867A000100130005-0			
FORM NO. 60-53 SEP 1946	CAPTION REPORT		

Approved For Release 1999/09/30 : CIA-RDP78-05867A000100130005-0			
AREA (AMS NO.) 5P	COUNTRY Algeria	PROVINCE Mdilla	PLACE Djebel Mdilla
GEOGRAPHIC COORDINATES 34° 17' N 8° 45' E		MAP REFERENCE N15	
TITLE [Photo on p.145] Phosphate-bearing formations.			
DATE OF PICTURE Feb. 1951		SOURCE OF PICTURE Encyclopedie Coloniale et Maritime Mensuelle, Jun 51 Paris, [REDACTED]	
CLASSIFICATION RESTRICTED		SECURITY INFORMATION 25X1A	
CAPTIONED BY Approved For Release 1999/09/30 : CIA-RDP78-05867A000100130005-0		[REDACTED]	
FORM NO. SEP 1948 60-53		CAPTION 0130005-0	

CIA (PHOTO ACCESSION NO.)		LOT NO.	
Approved For Release 1999/09/30 : CIA-RDP78-05867A000100130005-0		67028	
AREA (AMS NO.)	COUNTRY	PROVINCE	PLACE
5P	TUNISIA		Sousse
GEOGRAPHIC COORDINATES		MAP REFERENCE	
35° 49' N 10° 39' E		C file	
TITLE			
NEWLY Built College de Jeunes Filles.			
Dup. caption report (see lot card)			
DATE OF PICTURE	SOURCE OF PICTURE		
1951	La Depeche Tunisienne 31 Oct 51		
CLASSIFICATION	25X1A		
CAPTIONED BY	VERIFIED BY		
Approved	9/30 : CIA-RDP78-05867A000100130005-0		
FORM NO. 60-53 SEP 1948	CAPTION REPORT		

CIA PHOTO ACCESSION NO. 67829		LOT # 576	DATE 21 Jan 51	Approved for Release 1999/09/30	CIA-RDP78-05867A000100130005-0 (dup)
AREA (AMS NO.) 5P	COUNTRY Tunisia	PROVINCE	Djebel Medilla		
GEOGRAPHIC COORDINATES			MAP REFERENCE		
TITLE Phosphate drying plant					
dup. caption report					
DATE OF PICTURE		SOURCE OF PICTURE La Repeche Tunisienne 31 Oct 51			
(see lot card)					
CLASSIFICATION Restricted					
CAPTIONED BY Approved		VERIFIED BY 09/25/16			
CIA-RDP78-05867A000100130005-0					
FORM NO. 60-53 SEP 1948		CAPTION REPORT			

CIA PHOTO ACCESSIONING AREA (AMS NO.) 48G		LOT # 67050		DATE 1951		Approved For Release 1999/09/30 : CIA-RDP78-05867A000100130005-0	
COUNTRY French West Africa		PROVINCE IVORY COAST Upper Volta		PLACE Bobo Dioulasso			
GEOGRAPHIC COORDINATES 11° 11' N 4° 18' W		MAP REFERENCE C file.					
TITLE <i>(Photo not taken by USA)</i> Station of the Mossi Railroad.							
DATE OF PICTURE Prob. 1951		SOURCE OF PICTURE Paris, Encyclopedie Coloniale et Maritime Mensuelle, Jun 51					
CLASSIFICATION RESTRICTED		SECURITY INFORMATION 25X1A		[REDACTED]			
CAPTIONED BY Ap [REDACTED]		Approved For Release 1999/09/30 : CIA-RDP78-05867A000100130005-0					
FORM NO. 60-53		CAPTION [REDACTED]					

Approved for Release 1999/09/30 : CIA-RDP78-05867A000100130005-0

CIA (PHOTO ACCESSION NO.)		LOT NO.	
87031		21 Jan 52	
AREA (AMS NO.)	COUNTRY	PROVINCE	PLACE
48G	French West Africa	Upper Volta	Bobo Dioulasso (NR)
GEOGRAPHIC COORDINATES		MAP REFERENCE	
11°11'N 4°18'W		TOBRY COAST C fill	
TITLE			
[Photo no. 2 on p. 152]			
Dafinso plant [near Bobo Dioulasso] which produces concrete ties for the Mossi Railroad.			
DAFINSO			
DATE OF PICTURE		SOURCE OF PICTURE	
Nov. 1951		Paris, Encyclopedie Coloniale et Maritime Menéuolle, Jun 51	
CLASSIFICATION		25X1A	
RESTRICTED SECURITY INFORMATION		[REDACTED]	
CAPTIONED BY		100130005-0	
Approved for Release 1999/09/30 : CIA-RDP78-05867A000100130005-0		100130005-0	
FORM NO. SEP 1948 60-53	CAPTION		GPO 14-62761-1

Approved for Release 1999/09/30 : CIA-RDP78-05867A000100130005-0 52

CIA (PHOTO ACCESSION NO.) LOT NO. 596

AREA (AMS NO.) COUNTRY PROVINCE PLACE
596 FR. Equatorial Guinea Gabon Port Gentil

GEOGRAPHIC COORDINATES
00 44 S 8 47 E

TITLE

Installations of the Compagnie Francaise
du Gabon (French Company of Gabon)

Ref. caption report
see above

DATE OF PICTURE SOURCE OF PICTURE
Prob 1951 Encyclopedie Col. et Maritime Marseilles
June 51

CLASSIFICATION R 25X1A

CAPTIONED BY APPROVED 1999/09/30 : CIA-RDP78-05867A000100130005-0

FORM NO. 60-53 SEP 1948 CAPTION REPORT

Approved For Release 1999/09/30 : CIA-RDP78-05867A000100130005-0

CIA PHOTO ACCESSION NO. 1 LOT NO. CASE

AREA (AMS NO.) 49G COUNTRY Fr. Equatorial Africa PROVINCE Middle Congo BRANCH Brazzaville

GEOGRAPHIC COORDINATES 4 15 S 15 20 E MAP REFERENCE C file

TITLE

Plant of the Tannaf Co.

Dup - caption report
see lot card.

DATE OF PICTURE SOURCE OF PICTURE Enc. Colombe et Mireux Menevelo June 51

CLASSIFICATION R 25X1A CAPTIONED BY APPRO [redacted] VERIFIED BY

FORM NO. 60-53 SEP 1948 CAPTION REPORT 1999/09/30 : CIA-RDP78-05867A000100130005-0

CIA (PHOTO ACCESSION NO.)		LOT NO.	DATE
Approved for Release 1999/09/30 : CIA-RDP78-05867A000100130005-0		576	June 51
AREA (AMS NO.)	COUNTRY	PROVINCE	PLACE
1 DG	Fr. Camerouns		Duala
GEOGRAPHIC COORDINATES		MAP REFERENCE	
4° 05' N 9° 40' E		C file	
TITLE			
Sketch of port.			
dup. caption report - see lot card			
DATE OF PICTURE	SOURCE OF PICTURE		
1951	Enc. Coloniale et Maritime Mensuelle June 51		
CLASSIFICATION			
R	25X1A		
CAPTIONED BY	VERIFIED BY		
App			
FORM NO. 1 SEP 1948 60-53	999/09/30 : CIA-RDP78-05867A000100130005-0		
	CAPTION REPORT		

CIA PHOTO ACCESSION NO. 1		LOT NO.		DATE	
Approved for Release 1999/09/30 : CIA-RDP78-05867A000100130005-0					
AREA (AMS NO.)	COUNTRY	PROVINCE	PLACE		
1DG	Fr. Cameroons		Duala		
GEOGRAPHIC COORDINATES		MAP REFERENCE			
4 05 N 9 40 E		C file			
TITLE					
Customs Office,					
Dep. caption report - see lot card					
DATE OF PICTURE		SOURCE OF PICTURE			
—		Esc. Colinaud et Marinie Menanello June 51			
CLASSIFICATION		25X1A			
CAPTIONED BY		VERIFIED BY			
Appr [redacted]		1999/09/30 : CIA-RDP78-05867A000100130005-0			
FORM NO. 80-53 SEP 1948		CAPTION REPORT			

CIA (PHOTO ACCESSION NO.)		LOT NO.	DATE
Approved For Release 1999/09/30 : CIA-RDP78-05867A000100130005-0		16	29 June 52
AREA (AMS NO.)	COUNTY	PROVINCE	PLACE
LDG	Fr. Cameroons		Duala
GEOGRAPHIC COORDINATES		MAP REFERENCE	
4 05 N 9 40 E		C file.	
TITLE			
Quays			
dup. caption report - see lot card.			
DATE OF PICTURE		SOURCE OF PICTURE	
—		Ens. Coloniale et Maritimes Menamela June 51	
CLASSIFICATION			
R		25X1A	
CAPTION		VERIFIED BY	
[REDACTED]			
Approved For Release 1999/09/30 : CIA-RDP78-05867A000100130005-0			
FORM NO. 80-53		SEP 1948	
CAPTION REPORT			

Approved for Release 1999/09/30 : CIA-RDP78-05867A000100130005-0

CIA (PHOTO ACCESSION NO.) LOT NO. DATE

AREA (AMS NO.) 8P COUNTRY Fr. Morocco PROVINCE Casablanca

GEOGRAPHIC COORDINATES 33 37 N 7 35 W MAP REFERENCE C file

TITLE

New Railroad Station

dup. caption report - see lot card.

25X1A

DATE OF PICTURE

1951

CLASSIFICATION

R

25X1A

CAPTIONED BY

Approved

1999/09/30 : CIA-RDP78-05867A000100130005-0

VERIFIED BY

FORM NO. 60-53
SEP 1948

CAPTION REPORT

CIA (PHOTO) ACCESSION NO. 1 <i>8 P</i>		LOT NO. <i>28</i>	DATE <i>28 Jan 52</i>	REF ID <i>52</i>
Approved for Release 1999/09/30 : CIA-RDP78-05867A000100130005-0				
AREA (AMS) NO. <i>8 P</i>	COUNTRY <i>Fr. Morocco</i>	PROVINCE	PLACE <i>Agadir</i>	
GEOGRAPHIC COORDINATES <i>30 24 N 9 36 W</i>		MAP REFERENCE <i>C file</i>		
TITLE <i>New fish cannery.</i>				
<i>dup. caption report - see lot card</i>				
DATE OF PICTURE <i>1951</i>	SOURCE OF PICTURE <i>La Vie Marocaine 1 Nov</i>			
CLASSIFICATION <i>R</i>				
CAPTIONED BY <i>App</i>	25X1A		VERIFIED BY	
Approved for Release 1999/09/30 : CIA-RDP78-05867A000100130005-0				
FORM NO. SEP 1946 60	CAPTION REPORT			

Approved For Release 1999/09/30 : CIA-RDP78-05867A000100130005-0

LOT NO. D-276 27 Jan 52 14 Aug 52

AREA (AMS NO.) 4P COUNTRY Algeria PROVINCE Constantine PLACE Bugeaud

GEOGRAPHIC COORDINATES 36° 55' N 9° 40' E MAP REFERENCE C file

TITLE
new children's preventorium to be opened in March 1952; capacity, 300 patients.

dup. caption report - see lot card.

DATE OF PICTURE Dec 1950 SOURCE OF PICTURE Le Journal d'Alger 26 Sept 51

CLASSIFICATION R

CAPTIONED BY Appr 2999/09/30 : CIA-RDP78-05867A000100130005-0

Approved For Release 1999/09/30 : CIA-RDP78-05867A000100130005-0

CIA PHOTO ACCESSION NO. 67040 LOT NO. D-679a DATE 17 APRIL 52

AREA (AMS NO.) 32N COUNTRY USSR PROVINCE TURKMEN SSR PLACE YASKHAN

GEOGRAPHIC COORDINATES UNABLE TO LOCATE MAP REFERENCE

TITLE SETTLEMENT IN DISTRICT OF LAKE YASKHAN FOR WORKERS ON MAIN TURKMENIAN CANAL.

DATE OF PICTURE (Map Br - No Record) 25X1A SEPTEMBER 1951 SOURCE OF

CLASSIFICATION CAPTIONED BY Conf Approved For Release 1999/09/30 : CIA-RDP78-05867A000100130005-0

Approved For Release 1999/09/30 : CIA-RDP78-05867A000100130005-0

CIA PHOTO ACQUISITION NUMBER: 67041 FILE NO: D-679a DATE: 19 APR 52

AREA (AMS NO.): 32N COUNTRY: USSR PROVINCE: TURKMEN SSR PLACE: YASKHAN

GEOGRAPHIC COORDINATES: UNABLE TO LOCATE MAP REFERENCE:

TITLE: SETTLEMENT OF ~~WORKERS~~ IN DISTRICT OF LAKE YASKHAN FOR WORKERS ON MAIN TURKMENIAN CANAL.

(Map Br - No Record) 25X1A

DATE OF PICTURE: SEPTEMBER 1951 SOURCE: [REDACTED]

CLASSIFICATION: Conf CAPTIONED BY: Approved For Release 1999/09/30 : CIA-RDP78-05867A000100130005-0

Approved For Release 1999/09/30 : CIA-RDP78-05867A000100130005-0

FILE PHOTO ACCESSION NO. LOT NO. PHOTO NO. JAN. 1953

AREA NAME NO. 42N COUNTRY USSR PROVINCE UZBEK SSR DISTRICT TAKHIA-TASH

GEOGRAPHIC COORDINATES 42-25N 59-35E MAP SHEET C-FILE

TITLE NEW SECONDARY SCHOOL FOR CHILDREN OF BUILDERS OF MAIN TURKMEN CANAL.

Corrected CAPTION

25X1A

DATE OF PICTURE SEPTEMBER, 1951 SOURCE OF

CLASSIFICATION C CAPTIONED BY

Approved For Release 1999/09/30 : CIA-RDP78-05867A000100130005-0

FORM NO. 53 SEP 1948

CAPTION REPORT

Approved For Release 1999/09/30 : CIA-RDP78-05867A000100130005-0

GLA PHOTO ACCESSION NO. 1

67042

C-679a

DATE

14 April 52

C

AREA (AMS NO. 1)

3N

COUNTRY

USSR

PROVINCE

KAZAKH SSR

TAKHIA-TASH

MAP REFERENCE

GEOGRAPHIC COORDINATES

UNABLE TO LOCATE

TITLE

FIRST SECONDARY SCHOOL OPENED FOR CHILDREN
OF BUILDERS OF MAIN TURKMENIAN CANAL

25X1A

(Map An. No Record)

DATE OF PICTURE

SEPTEMBER 1951

CLASSIFICATION



CAPTIONED BY

Conf
JK

Approved For Release 1999/09/30 : CIA-RDP78-05867A000100130005-0

VERIFIED BY

CAPTION REPORT

CIV. PHOTO ACCESSION NO. 1		LOT NO.	DATE
Approved For Release 1999/09/30 : CIA-RDP78-05867A000100130005-0		678	22 JAN 1953
AREA (AMS NO. 1)	COUNTRY	PROVINCE	
42N	USSR	UZBEK SSR	TAKHIA-TASH
GEOGRAPHIC COORDINATES		MAP REFERENCE	
42:25N 59:35E		C-FILE	
TITLE			
SITE OF BEGINNING OF MAIN TURKEMEN CANAL.			
— Corrected Caption —			
25X1A			
DATE OF PICTURE	SOURCE		
OCTOBER, 1950			
CLASSIFICATION			
C			
CAPTIONED BY	VERIFIED BY		
			
Approved For Release 1999/09/30 : CIA-RDP78-05867A000100130005-0			
CAPTION REPORT			
FORM NO. 60-53 SEP 1948			

Approved For Release 1999/09/30 : CIA-RDP78-05867A000100130005-0			
AREA (AMS NO.)	COUNTRY	PROVINCE	PLACE
67043 3N	C-679a USSR	KAZAKH SSR	TAKHIA-TASH
GEOGRAPHIC COORDINATES		DATE RECEIVED	
UNABLE TO LOCATE			
TITLE			
SPOT WHERE MAIN TURKMENIAN CANAL WILL			
BEGIN			
25X1A			
DATE OF PICTURE	SOURCE		
OCTOBER 1950	[REDACTED]		
CLASSIFICATION			
Conf			
CAPTIONED BY		VERIFIED BY	
Approved For Release 1999/09/30 : CIA-RDP78-05867A000100130005-0		[REDACTED]	
FORM NO. 60-53 SEP 1948	CAPTION REPORT		

CIA PHOTO ACCESSION NO. 1 Approved For Release 1999/09/30 : CIA-RDP78-05867A000100130005-0			
AREA (AMS NO.) 67044 32N	COUNTRY USSR	PROVINCE TURKMEN SSR	DATE 12 APRIL 52
GEOGRAPHIC COORDINATES		MAP REFERENCE	
TITLE TOPOGRAPHICAL PARTY IN HEART OF KARA-KUM DESERT.			
25X1A			
DATE OF PICTURE SEPTEMBER 1951		[REDACTED]	
CLASSIFICATION Conf			
CAPTIONED BY Approved For Release 1999/09/30 : CIA-RDP78-05867A000100130005-0			
FORM NO. 60-53 SEP 1948		CAPTION REPORT	

Approved For Release 1999/09/30 : CIA-RDP78-05867A000100130005-0

67045 D-679a 14 APRIL 52 C

AREA (AMS NO.) 4N COUNTRY USSR PROVINCE UKRAINIAN SSR PLACE KAKHOVKA (NR)

GEOGRAPHIC COORDINATES 46 48 N 33 29 E MAP REFERENCE WAC 250

TITLE DNIEPER RIVER NEAR SITE OF CONSTRUCTION OF KAKHOVKA HYDRO-ELECTRIC STATION

25X1A

DATE OF PICTURE OCTOBER 1950

CLASSIFICATION Conf

CAPTIONED BY Approved For Release 1999/09/30 : CIA-RDP78-05867A000100130005

FORM NO. 60.53 SEP 1946

CAPTION REPORT

Approved For Release 1999/09/30 : CIA-RDP78-05867A000100130005-0

AREA (AMS NO.)	COUNTRY	PROVINCE	PLACE
67046	USSR	TURKMEN SSR	

GEOGRAPHIC COORDINATES

TITLE

EXPEDITION IN KARA-KUM DESERT TRAVELING
ROUTE OF FUTURE MAIN TURKMENIAN CANAL

Cancelled. See 44697

25X1A

DATE OF PICTURE	SC
OCTOBER 1950	[REDACTED]

CLASSIFICATION

Conf

Approved For Release 1999/09/30 : CIA-RDP78-05867A000100130005-0

CIA PHOTO ACCESSION NO. 1		LOT NO.		APPROVED FOR RELEASE 1999/09/30 : CIA-RDP78-05867A000100130005-0	
AREA NAME NO. 1 87047		COUNTRY USSR		PROVINCE TURKMEN SSR	
GEOGRAPHIC COORDINATES 32N		MAP REFERENCE		DATE OF PICTURE 12 APRIL 1952	
TITLE SUPPLIES FOR CENTRAL PARTY OF GEOLOGICAL EXPEDITION IN KARA-KUM DESERT.					
25X1A					
DATE OF PICTURE September 1951		SOURCE			
CLASSIFICATION Conf					
CAPTIONED BY		APPROVED FOR RELEASE 1999/09/30 : CIA-RDP78-05867A000100130005-0		VERIFIED BY	
FORM NO. 60-53 SEP 1948		CAPTION REPORT			

CIA Approved For Release 1999/09/30 : CIA-RDP78-05867A000100130005-0

67048 D-679a 12 APR 1952

AREA (AMS NO.) 32N COUNTRY USSR PROVINCE TURKMEN SSR PLACE

GEOGRAPHIC COORDINATES

TITLE SITE OF ~~FORMER~~ MAIN TURKMENIAN CANAL IN THE

KARA-KUM DESERT.

25X1A

DATE OF PICTURE OCTOBER 1950

CLASSIFICATION

CONF

CIA Approved For Release 1999/09/30 : CIA-RDP78-05867A000100130005-0

FORM NO. 60-53 SEP 1948

CAPTION REPORT

CIA PHOTO ACCESSION NO. 1		LOT NO.	
Approved For Release 1999/09/30 : CIA-RDP78-05867A000100130005-0			
AREA TAGS NO. 1	COUNTRY	PROVINCE	PLACE
67049	USSR	UZBEK SSR	14 APRIL 52
GEOGRAPHIC COORDINATES		MAP REFERENCE	
42N		not located unable to locate	
TITLE			
BANK OF AMU DARYA IN ZONE WHERE			
TAKHIA-TASH DAM WILL BE BUILT. LAND			
TO BE IRRIGATED BY MAIN TURKMENIAN			
CANAL.			
25X1A			
DATE OF PICTURE	[REDACTED]		
CLASSIFICATION	Conf		
CAPTIONED BY	[REDACTED]		
FORM NO. 50-53		VERIFIED BY	
SEP 1948		[REDACTED]	
Approved For Release 1999/09/30 : CIA-RDP78-05867A000100130005-0			
CAPTION REPORT			

Approved For Release 1999/09/30 : CIA-RDP78-05867A000500130005-0

CIA PHOTO ACCESSION NO. 67050		D-679		77 APR 78		00130005-0	
AREA (AMS NO.) IIN	COUNTRY USSR	PROVINCE ARMENIAN SSR	PLACE KANAKER				
GEOGRAPHIC COORDINATES 40 13 N 44 32 E				MAP REFERENCE C File			
TITLE THE CANAL OF THE KANAKER HYDRO-ELECTRIC STATION AT THE FIFTH LEVEL OF SEVAN- ZANGA CASCADE.							
DATE OF PICTURE — [REDACTED]							
CLASSIFICATION Conf RSG							
Approved For Release 1999/09/30 : CIA-RDP78-05867A000100130005-0							
FORM NO. 40-53 SEP 1948							
CAPTION REPORT							

CIA PHOTO ACCESSION NO. 67050		LOT NO. 0-279		Approved For Release 1999/09/30 : CIA-RDP78-05867A000100130005-0	
AREA IIN	COUNTRY USSR	PROVINCE ARMENIAN SSR	DATE 12 APRIL 52	PLACE KANAKER	
GEOGRAPHIC COORDINATES 40 13 N 44 32 E		MAP REFERENCE C file			
TITLE THE CANAL OF THE KANAKER HYDRO-ELECTRIC STATION AT THE FIFTH LEVEL OF SEVAN-ZANGA CASCADE.					
DATE OF PICTURE		25X1A			
CLASSIFICATION		[REDACTED]			
CAPTIONED BY Conf HSG		VERIFIED BY			
FORM NO. SEP 1948		Approved For Release 1999/09/30 : CIA-RDP78-05867A000100130005-0			
CAPTION REPORT					

Approved for Release 1999/09/30 : CIA-RDP78-05867A000100130005-0

CIA PHOTO ACCESSION NO. 1		LOT NO.	
67851		D 679a	
AREA NO.	COUNTRY	PROVINCE	DATE
11N	USSR	ARMENIAN SSR	12 APRIL 52
GEOGRAPHIC COORDINATES		PLACE	C
40 13N 44 32E		KANAKER	
TITLE		MAP REFERENCE	
THE KANAKER HYDRO-ELECTRIC STATION AT THE FIFTH LEVEL OF SEVAN-ZANGA CASCADE.		C File	
DATE OF PICTURE		25X1A	
CLASSIFICATION		[REDACTED]	
CAPTIONED BY		[REDACTED]	
FORM NO. SEP 1948		Approved for Release 1999/09/30 : CIA-RDP78-05867A000100130005-0	

Conf
Hed

CAPTION REPORT

CIA PHOTO ACCESSION NO. 1 Approved For Release 1999/09/30 : CIA-RDP78-05867A000100130005-0			
AREA (AMS NO.) 11 N	COUNTRY USSR	PROVINCE ARMENIAN SSR	PLACE KANAKER
GEOGRAPHIC COORDINATES 40 13 N 44 32 E		MAP REFERENCE @ File	
TITLE RESERVOIR OF THE KANAKER HYDRO-ELECTRIC STATION. PART 1 OF 2 PART PANORAMA. SEE CIA-67053			
DATE OF PICTURE 25X1A			
CLASSIFICATION Conf			
CAPTIONED BY Approved For Release 1999/09/30 : CIA-RDP78-05867A000100130005-0			
FORM NO. 60-53 SEP 1948		CAPTION REPORT	

Approved For Release 1999/09/30 : CIA-RDP78-05867A000100130005-0

CIA PHOTO ACCESSION NO. 67053		LOT NO. 6792		DATE 12 APRIL 52	
AREA NAME 11N	COUNTRY USSR	PROVINCE ARMENIAN SSR	PLACET	KANAKER	
GEOGRAPHIC COORDINATES 40 13N 44 32E		MAP REFERENCE @ File			
TITLE RESERVOIR OF THE KANAKER HYDRO-ELECTRIC STATION. PART 2 OF 2 PART PANORAMA. SEE CIA-67053					
DATE OF PICTURE	25X1A				
CLASSIFICATION	[REDACTED]				
CAPTIONED BY	LONE HEC				
FORM NO. 60. SEP 1948	Approved For Release 1999/09/30 : CIA-RDP78-05867A000100130005-0		VERIFIED BY [REDACTED]		

CAPTION REPORT

Approved For Release 1999/09/30 : CIA-RDP78-05867A000100130005-0

CIA PHOTO ACCESSION NO. 1		LOT NO.	
87034		D-679a	
Approved For Release 1999/09/30 : CIA-RDP78-05867A000100130005-0			
AREA (AMS NO.)	COUNTRY	PROVINCE	PLACE
11 N	USSR	ARMENIAN SSR	12 APRIL 52
GEOGRAPHIC COORDINATES		MAP REFERENCE	
TITLE			
ARTIFICIAL BED INTO WHICH ZANGA RIVER			
WAS DIVERTED FOR CONSTRUCTION OF			
SEVAN LAKE - ZANGA RIVER PROJECT			
25X1A			
DATE OF PICTURE	S		
APRIL 1947	[REDACTED]		
CLASSIFICATION			
Conf			
CAPTIONED BY		APPROVED FOR RELEASE	
[Signature]		Approved For Release 1999/09/30 : CIA-RDP78-05867A000100130005-0	
FORM NO.	60-53		
SEP 1948	CAPTION REPORT		

C

Approved For Release 1999/09/30 : CIA-RDP78-05867A000100130005-0

CIA PHOTO NO. 67055	REF NO. D-679a	DATE 12 APRIL 57
------------------------	-------------------	---------------------

AREA (AMS NO.) 11N	COUNTRY USSR	PROVINCE ARMENIAN SSR	PLACE SEVAN LAKE (NR)
-----------------------	-----------------	--------------------------	--------------------------

GEOGRAPHIC COORDINATES 40 20N 45 20E	MAP REFERENCE C File
---	-------------------------

TITLE CONSTRUCTION OF TUNNEL OF THE SEVAN LAKE - ZANCA RIVER HYDRO-POWER PROJECT.
--

25X1A

DATE OF PICTURE APRIL 1947	[REDACTED]
-------------------------------	------------

CLASSIFICATION Conf	VERIFIED BY [REDACTED]
------------------------	---------------------------

Approved For Release 1999/09/30 : CIA-RDP78-05867A000100130005-0

CIA (PHOTO ACCESSION NO.)		LOT NO.		DATE	
Approved For Release 1999/09/30 : CIA-RDP78-05867A000100130005-0					
AREA (AMS NO.)	COUNTRY	PROVINCE	PLACE		
11N	USSR	ARMENIAN SSR	OZERNAYA		
GEOGRAPHIC COORDINATES		MAP REFERENCE			
Approx 40 32N 44 58E		WAC 325			
TITLE					
HEAD STATION OF THE SEVAN LAKE - ZANGA RIVER PROJECT UNDER CONSTRUCTION. PART 1 OF 3 PART PANORAMA. SEE CIA-67057 AND CIA-67038.					
(Unconfirmed by Map Br.) source to caption. 25X1A					
DATE OF PICTURE	SOI				
April 1947	[REDACTED]				
CLASSIFICATION					
Conf					
CAPTIONED BY			VERIFIED BY		
Approved For Release 1999/09/30 : CIA-RDP78-05867A000100130005-0					
FORM NO. 60-53		SEP 1946			
CAPTION REPORT					


CIA PHOTO	APPROVED FOR RELEASE 1999/09/30 : CIA-RDP78-05867A000100130005-0	ACCESSION NO.	67057	LOT NO.	D-679a	DATE	14 APR 67
AREA (AMS NO.)	11N	COUNTRY	USSR	PROVINCE	ARMENIAN SSR	PLACE	OZERNAYA
GEOGRAPHIC COORDINATES	APPROX	40 32N	44 58E	MAP REFERENCE	WAC 325		
TITLE	HEAD STATION OF THE SEVAN LAKE - ZANGA RIVER PROJECT UNDER CONSTRUCTION. PART 2 OF 3 PART PANORAMA. SEE CIA-67056 AND CIA-67058						
DATE OF PICTURE	(Unconfirmed by map Br) satellite capture April 1967						
SOURCE	[REDACTED]						
CLASSIFICATION	25X1A						
CAPTIONED BY	Comp			VERIFIED BY	Approved for Release 1999/09/30 : CIA-RDP78-05867A000100130005-0		
FORM NO. SEP 1948 60-53	CAPTION REPORT						

Approved For Release 1999/09/30 : CIA-RDP78-05867A000100130005-0


CIA (PHOTO ACCESSION NO.)	67058	LOT NO.	D-679a	DATE	14 April 52
AREA (AMS NO.)	11N	COUNTRY	USSR	PROVINCE	ARMENIAN SSR
GEOGRAPHIC COORDINATES	40 30 40 32N 44 58E				
TITLE	APPROX HEAD STATION OF THE SEVAN LAKE - ZANGA RIVER PROJECT UNDER CONSTRUCTION. PART 3 OF 3 PARTS PANORAMA. See CIA 67056 and CIA 67057				
DATE OF PICTURE	April 1947				
SOURCE OF PICTURE	(Unconfirmed by Map Bu.) see photo caption				
CAPTIONED BY	HJP				
VERIFIED BY	[Redacted]				
CAPTION REPORT	25X1A				

Approved For Release 1999/09/30 : CIA-RDP78-05867A000100130005-0

Approved For Release 1999/09/30 : CIA-RDP78-05867A000100130005-0

CIA PHOTO NO.	67059	REF. NO.	D/844	DATE	11 APR 52
AREA (AMS NO.)	3237 M	COUNTRY	HUNGARY	PROVINCE	PEST
GEOGRAPHIC COORDINATES	47 30 N		19 05 E	MAP REFERENCE	C. File
TITLE	New WORKER'S APARTMENTS IN FACTORY DISTRICT				
	25X1A				
DATE OF PICTURE	PROBABLY 1951				
CLASSIFICATION	Rest	VERIFIED BY			
CAPTION	Approved For Release 1999/09/30 : CIA-RDP78-05867A000100130005-0				
FORM NO. 60-53	CAPTION REPORT				

CIA PHOTO ACCESSION NO. 1		LOT NO.		DATE	
Approved For Release 1999/09/30 : CIA-RDP78-05867A000100130005-0		D-644		7 MARCH 52	
AREA (AMS NO.)	COUNTRY	PROVINCE	PLACE		
37 M	HUNGARY				
GEOGRAPHIC COORDINATES		MAP REFERENCE:			
TITLE					
RICE WORKERS GOING TO THEIR FIELD.					
25X1A					
DATE OF PICTURE	SERIAL				
PROBABLY 1951	[REDACTED]				
CLASSIFICATION					
Rest					
CAPTIONED BY		VERIFIED BY			
Approved For Release 1999/09/30 : CIA-RDP78-05867A000100130005-0		[REDACTED]			
FORM NO. 60-53	SEP 1948				
CAPTION REPORT					

CIA PHOTO 67051 <i>D-694</i> <i>7 APRIL 52</i>			
Approved For Release 1999/09/30 : CIA-RDP78-05867A000100130005-0			
AREA (AMS NO.) 37 M	COUNTRY HUNGARY	PROVINCE	PLACE
GEOGRAPHIC COORDINATES		MAP REFERENCE	
TITLE HUNGARIAN MADE COMBINES ON A COOPERATIVE FARM.			
25X1A			
DATE OF PICTURE PROBABLY 1951	SOURCE 		
CLASSIFICATION <i>Rest</i>			
CAPTIONED BY <i>[Signature]</i>		RECEIVED BY Approved For Release 1999/09/30 : CIA-RDP78-05867A000100130005-0	
FORM NO. 60-53 SEP 1948		CAPTION REPORT	

AREA (AMS NO.)	67052	LOT NO.	
Approved For Release 1999/09/30 : CIA-RDP78-05867A000100130005-0			
COORDINATES	HUNGARY	PROVINCE	4 APRIL 52
TITLE	48 06N 20 47E	BORSOD-ABAUJ-ZEMPLEN	MISKOLC
		NIS	
INDUSTRIAL ENGINEERING SCHOOL UNDER CONSTRUCTION			
DATE OF PICTURE	25X1A		
CLASSIFICATION	PROBABLY 1951		
CAPTIONED BY	Rest		(New Hungary 5 March 52 Pg 6)
FORM NO.	SEP 1948 00-53		
Approved For Release 1999/09/30 : CIA-RDP78-05867A000100130005-0			
CAPTION REPORT			

Approved For Release 1999/09/30 : CIA-RDP78-05867A000100130005-0

CIA PHOTO ACCESSION NO. 1		LOT NO.	
660M		RUMANIA	BUCEGI
GEOGRAPHIC COORDINATES		44 25N	26 06E
TITLE		C File	
THE NEW WING OF INSTITUTE OF ECONOMIC SCIENCES AND PLANNING			
25X1A			
DATE OF PICTURE	PROBABLY 1951	Romanian News 2 Mar 52 Top L Pg 2	
CLASSIFICATION			
Rest			
CAPTIONED BY		VERIFIED BY	
Approved For Release 1999/09/30 : CIA-RDP78-05867A000100130005-0		Approved For Release 1999/09/30 : CIA-RDP78-05867A000100130005-0	
FORM NO. 60-53		SEP. 1948	
CAPTION REPORT			

CAPTION REPORT

CIA PHOTO ACCESSION NO. 67055	LOT NO.	Approved For Release 1999/09/30 : CIA-RDP78-05867A000100130005-0	
AREA 460M	COUNTRY RUMANIA	PROVINCE TIMIS	DATE 4 APRIL 52
GEOGRAPHIC COORDINATES 45 25N 23 22E		MAP REFERENCE C File	PLACE PETROSANI
TITLE NEW HOUSING FOR RAILROAD WORKERS			
DATE OF PICTURE PROBABLY 1951	25X1A	Romanian News 9 Mar 52 (Bottom Pg)	
CLASSIFICATION			
CAPTIONED BY Rest			
FORM NO. 1 SEP 1951			
Approved For Release 1999/09/30 : CIA-RDP78-05867A000100130005-0			
CAPTION REPORT			

Approved For Release 1999/09/30 : CIA-RDP78-05867A000100130005-0

AREA (AMS NO.)		COUNTRY	PROVINCE	PLACE
660M		RUMANIA	Bucegi	PREDEAL
GEOGRAPHIC COORDINATES			MAP REFERENCE	
45 30 N 25 33 E			NIS	
TITLE				
Rest HOME OVERLOOKING THE VALLEY				
OF THE LITTLE PRAHOVA RIVER				
25X1A				
DATE OF PICTURE		SOURCE		
PROBABLY 1951		[Redacted] (Romanian News 16 Mar 52 Back Page Top R.)		
CLASSIFICATION				
Rest				
CAPTIONED BY		VERIFIED BY		
[Signature]		[Signature]		
Approved For Release 1999/09/30 : CIA-RDP78-05867A000100130005-0				
FORM NO. 60-53 SEP 1948		CAPTION REPORT		

CIA PHOTO ACCESSION NO. 1		EDF NO.		DATE	
Approved For Release 1999/09/30 : CIA-RDP78-05867A000100130005-0					
AREA FILE NO. 1	COUNTRY	PROVINCE	PLACE		
34 L	SINGAPORE	-	SINGAPORE		
GEOGRAPHIC COORDINATES			MAP REFERENCE		
01 17 N 103 51 E			COORD. FILE		
TITLE					
Municipal building, left; ^{CENTER;} Supreme Court building, right.					
CLASSIFICATION					
Conf/USOO			25X1A		
CAPTIONED BY					
Approved For Release 1999/09/30 : CIA-RDP78-05867A000100130005-0					
FORM NO. 60-53					
SEP 1948					
CAPTION REPORT					

25X1A



ass-74600 - dtd 1942 - very similar.

this file accepted because of date clarity + added wing to bldg.

DATE OF PICTURE 1949 (approx.)



Approved For Release 1999/09/30 : CIA-RDP78-05867A000100130005-0

B


Approved For Release 1999/09/30 : CIA-RDP78-05867A000100130005-0

AREA (AMS NO.)	COUNTRY	PROVINCE	PLATE
41 J 67058	Chile		Easter Island
GEOGRAPHIC COORDINATES		MAP REFERENCE	
27:06 S 109:17 W		C-File	
TITLE			
SOUTHERN COAST.			
DATE OF PICTURE	SOURCE OF PICTURE		
	25X1A		
CLASSIFICATION			
Restricted			
CAPTIONED BY		VERIFIED BY	
Approved For Release 1999/09/30 : CIA-RDP78-05867A000100130005-0		Approved For Release 1999/09/30 : CIA-RDP78-05867A000100130005-0	
FORM NO. 60-53 SEP 1948			
CAPTION REPORT			

CIA (PHOTO) ACCESSION NO. 57089		LOT NO. 10 April 1952	
Approved For Release 1999/09/30 : CIA-RDP78-05867A000100130005-0			
AREA (AMS NO.) 41 J	COUNTRY Chile	PROVINCE	PLACE Easter Island
GEOGRAPHIC COORDINATES 27:06 S 109:17 W		MAP REFERENCE C-File	
TITLE EXTINCT VOLCANO.			
DATE OF PICTURE	25X1A SOURCE OF PICTURE		
CLASSIFICATION Restricted			
CAPTIONED BY		VERIFIED BY	
Approved For Release 1999/09/30 : CIA-RDP78-05867A000100130005-0			
FORM NO. 60-53 SEP 1948			
CAPTION REPORT			

Approved For Release 1999/09/30 : CIA-RDP78-05867A000100130005-0

CIA PHOTO ACCESSION NO. 1 87070	LOT NO. D-686	APR 11 1948	
AREA (AMS NO.) 41 J	COUNTRY Chile	PROVINCE	PLACE Easter Island
GEOGRAPHIC COORDINATES 87:06 S 109:17 W		MAP REFERENCE C-710	
TITLE AHU MAHATUA BURIAL PLACE.			
25X1A			
DATE OF PICTURE	SOURCE		
CLASSIFICATION Restricted			
CAPTIONED BY Approved For Release 1999/09/30 : CIA-RDP78-05867A000100130005-0		VERIFIED BY	

CIA Approved For Release 1999/09/30 : CIA-RDP78-05867A000100130005-0			
AREA (AMSTAN NO.) 41 J	COUNTRY Chile	PROVINCE Easter Island	REFERENCE D-686 16 April 1952
GEOGRAPHIC COORDINATES 27:06 S 109:17 W		MAP REFERENCE C-File	
TITLE LAKE IN CRATER OF EXTINGUISHED VOLCANO.			
25X1A			
DATE OF PICTURE	SOURCE 		
CLASSIFICATION Restricted			
Approved For Release 1999/09/30 : CIA-RDP78-05867A000100130005-0			
FORM NO. 60-53 SEP 1948		CAPTION REPORT	

Approved For Release 1999/09/30 : CIA-RDP78-05867A000100130005-0

CIA PHOTO ACCESSION NO. 87072		FILE NO. D-666		REF ID A000100130005-0	
AREA (AMS NO.) 41 J	COUNTRY Chile	PROVINCE	PLACE Easter Island		
GEOGRAPHIC COORDINATES 27:06 S 109:17 W			MAP REFERENCE C-File		
TITLE GREATEST STATUE ON ISLAND.					
25X1A					
DATE OF PICTURE	SOURCE				
CLASSIFICATION Restricted					
CAPTIONED BY Approved For Release 1999/09/30 : CIA-RDP78-05867A000100130005-0			VERIFIED BY		
FORM NO. 60-53 SEP 1948					
CAPTION REPORT					

Approved For Release 1999/09/30 : CIA-RDP78-05867A000100130005-0

81073 y-6 100100130005-02

AREA IAMS NO. 1: 19 0 COUNTRY: MADAGASCAR PROVINCE: BEKILY (NR)

GEOGRAPHIC COORDINATES: 24:11 S 45:20 E C-FILE

TITLE: MICA MINING OPERATION. WASTE BEING TAKEN FROM MINE.

25X1A

DATE OF PICTURE: OCT., 1951



CLASSIFICATION: SECRET

APPROVED FOR RELEASE 1999/09/30 : CIA-RDP78-05867A000100130005-0

CIA PHOTO ACCESSION NO. 67074 LOT NO. D 306

Approved For Release 1999/09/30 : CIA-RDP78-05867A000100130005-0

AREA 190 COUNTRY MADAGASCAR PROVINCE PLACE 10 APRIL 1952

GEOGRAPHIC COORDINATES MAP REFERENCE

TITLE OIL WELL BEING DRILLED BY FRENCH GOVERNMENT 200 MILES WEST OF BEKILY. AT TIME OF PICTURE, DEPTH OF 1,445 METERS HAD BEEN REACHED WITHOUT SIGNS OF OIL.

DATE OF PICTURE 25X1A

OCT., 1951

CLASSIFICATION SECRET

CAPTIONED BY [Signature]

FORM NO. 40 Approved For Release 1999/09/30 : CIA-RDP78-05867A000100130005-0

CAPTION REPORT

C

CIA IPHOTO ACCESSION NO. 1		LOT NO.	
Approved For Release 1999/09/30 : CIA-RDP78-05867A000100130005-0		09/30/628	
AREA (AMS NO. 1)	COUNTRY	PROVINCE	PLACE
19 0	MADAGASCAR		BEKILY (NR)
GEOGRAPHIC COORDINATES		MAP REFERENCE	
24:11 S	45:20 E	C-FILE	
TITLE			
MICA MINING OPERATION. ENGINE AT HOLE OF MINE.			
25X1A			
DATE OF PICTURE	[REDACTED]		
Oct., 1951			
CLASSIFICATION			
SECRET			
CAPTIONED BY			
Approved For Release 1999/09/30 : CIA-RDP78-05867A000100130005-0			
FORM NO. 60-53 SEP 1948			

Approved For Release 1999/09/30 : CIA-RDP78-05867A000100130005-0

CIA PHOTO ACCESSION NO. 67077

DATE 4/14/52

AREA TAMS NO. 184

COUNTRY UNION OF SOUTH AFRICA

PROVINCE Cape of Good Hope

PORT EN13000510

GEOGRAPHIC COORDINATES 33°58' S 25°37' E

MAP REFERENCE c file

TITLE

PORT FACILITIES.

25X1A

DATE OF PICTURE November 1951

SOURCE OF PICTURE



CLASSIFICATION

25X1A

EDITED BY

Approved For Release 1999/09/30 : CIA-RDP78-05867A000100130005-0

CAPTIONED BY

CAPTION REPORT

Approved For Release 1999/09/30 : CIA-RDP78-05867A000100130005-0

CIA PHOTO ACCESSION NO. 1	LOT NO.	DATE	
184	UNION OF S. AFRICA	NOVEMBER 1951	
AREA (AMS NO.)	COUNTRY	PROVINCE	PLATE
184	UNION OF S. AFRICA	CAPE OF GOOD HOPE	EAST LONDON
GEOGRAPHIC COORDINATES		MAP REFERENCE	
33°02' S 27°54' E		C file	
TITLE			
PORT FACILITIES, LOADING WOOL.			
25X1A			
DATE OF PICTURE	SOURCE OF PICTURE		
NOVEMBER 1951	[REDACTED]		
CLASSIFICATION	25X1A		
CAPTIONED BY	VERIFIED BY		999/09/30 : CIA-RDP78-05867A000100130005-0
Approv [REDACTED]	[REDACTED]		248
FORM NO. 60-53 SEP 1946	CAPTION REPORT		

CIA PHOTO ACCESSION NO. 1

LOT NO.

Approved For Release 1999/09/30 : CIA-RDP78-05867A000100130005-0

67079
184 UNION OF So. AFRICA CAPE OF GOOD HOPE EAST LONDON

33° 02' S 27° 54' E

MAP REFERENCE
C file

PORT FACILITIES.

DATE OF PICTURE NOVEMBER 1951

25X1A

SOURCE OF PICTURE [REDACTED]

CLASSIFICATION R 25X1A

CAPTIONED BY [REDACTED]

VERIFIED BY

Approved For Release 1999/09/30 : CIA-RDP78-05867A000100130005-0

CAPTION REPORT

CIA (PHOTO ACCESSION NO.)

LOT NO.

Approved For Release 1999/09/30 : CIA-RDP78-05867A000100130005-0

AREA NAME NO.

184

COUNTRY

UNION OF SOUTH AFRICA

PROVINCE

CAPE OF GOOD HOPE

PLACE

CAPETOWN

GEOGRAPHIC COORDINATES

33° 56' S 18° 25' E

MAP REFERENCE

@ file

TITLE


HARBOR FACILITIES.

25X1A

DATE OF PICTURE

NOVEMBER - 1951

SOURCE OF PICTURE



CLASSIFICATION

Q 25X1A

CAPTIONED BY



VERIFIED BY

Approved 1999/09/30 : CIA-RDP78-05867A000100130005-0

FORM NO. 60-53
SEP 1948

CAPTION REPORT

CIA (PHOTO ACCESSION NO.)		LOT NO.	
67081			
Approved For Release 1999/09/30 : CIA-RDP78-05867A000100130005-0			
AREA	COUNTRY	PROVINCE	PLACE
234	UNION OF SO AFRICA	CAPE OF GOOD HOPE	CAPETOWN.
GEOGRAPHIC COORDINATES		MAP REFERENCE	
33° 56' S 18° 25' E		c file	
TITLE			
HARBOR FACILITIES.			
DATE OF PICTURE		SOURCE OF	
November 1951		[REDACTED]	
CLASSIFICATION			
R 25X1A			
CAPTIONED BY			
[REDACTED]			
FORM NO.	DATE	VERIFIED BY	REF ID
SEP 1948	1999/09/30	CIA-RDP78-05867A000100130005-0	
CAPTION REPORT			

Approved for Release 1999/09/30 : CIA-RDP78-05867A000100130005-0

AREA (AMS NO.) 184	COUNTRY UNION OF S. AFRICA	PROV. CAPE OF GOOD HOPE
GEOGRAPHIC COORDINATES 33° 56' S 18° 25' E		PLACE CAPE TOWN
MAP REFERENCE C file		
TITLE HARBOR FACILITIES.		
25X1A		
DATE OF PICTURE November 1951	SOURCE OF P 	
CLASSIFICATION R	25X1A	
CAPTIONED BY Approve		VERIFIED BY 99/09/30 : CIA-RDP78-05867A000100130005-0
FORM NO. 60-53 SEP 1948		
CAPTION REPORT		