

Approved For Release 1999/09/30 : CIA-RDP78-05867A000100130032-0 D-707 2A MARK 1752			
AREA NAME NO. 1	COUNTRY	PROVINCE	PLACE
31N	USSR	GEORGIAN SSR	SUKHUMI
GEOGRAPHIC COORDINATES		MAP REFERENCE	
4300N 4102E		C	
TITLE			
PART 3 OF 4 PART PANORAMA.			
25X1C			
DATE OF PICTURE	SOURCE		
1951	[REDACTED]		
CLASSIFICATION			
<del>SECRET</del>			
CAPTIONED BY Approved For Release 1999/09/30 : CIA-RDP78-05867A000100130032-0			
FORM NO. 60-53 SEP 1948	CAPTION REPORT		

Approved For Release 1999/09/30 : CIA-RDP78-05867A000100130032-0

AREA (AMS NO.) **31N** COUNTRY **USSR** REGION **GEORGIAN SSR** CITY **SUKHUMI**

GEOGRAPHIC COORDINATES **4300N 4102E** MAP REFERENCE **C**

TITLE

**PART 4 OF 4 PART PANORAMA.**

**25X1C**

DATE OF PICTURE **1951** SOURCE OF INFO 

CLASSIFICATION **S**

CAPTIONED BY **Approved For Release 1999/09/30 : CIA-RDP78-05867A000100130032-0**

CIA PHOTO ACCESSION NO. 69681		LOT NO.		DATE	
Approved For Release 1999/09/30 : CIA-RDP78-05867A000100130032-0					
AREA (AMS. NO.)	COUNTRY	PROVINCE	PLACE		
286	French West Africa	Senegal	Dakar		
GEOGRAPHIC COORDINATES			MAP REFERENCE		
14° 40' N 17° 26' W			C file		
TITLE					
[(Photo on p. 32)]					
[View of a vegetable oil processing plant.]					
DATE OF PICTURE		SOURCE OF PICTURE			
1957		Paris, France Outrigger, Nov 51			
CLASSIFICATION					
RESTRICTED SECURITY INFORMATION					
CAPTIONED BY					
Appro					
FORM NO. 60-53		CAPTION REPORT		00130032-0 25X1A	
SEP 1948					

CIA PHOTO ACCESSION NO. 1		LOT NO.	DATE
Approved For Release 1999/09/30 : CIA-RDP78-05867A000100130032-0			
AREA (AMS NO.)	COUNTRY	PROVINCE	PLACE
4N	USSR	UKRAINIAN SSR	BRYANSKIY (NR)
GEOGRAPHIC COORDINATES		MAP REFERENCE	
48:30N 38:40E		NIS	
TITLE			
<del>SETTLEMENT OF WORKERS AT ANNENSKAYA</del> <del>COAL PIT. THE</del> PALACE OF CULTURE IN WORKERS' SETTLEMENT AT <sup>THE</sup> ANNENSKAYA COAL PIT			
25X1C			
DATE OF PICTURE			
FEB., 1952			
CLASSIFICATION			
CONF.			
CAPTIONED BY		VERIFIED BY	
Approved For Release 1999/09/30 : CIA-RDP78-05867A000100130032-0			
FORM NO. 1 SEP 1948 60-53			
CAPTION REPORT			


CIA IP TO ACCESSION NO. 1 69183		LOT NO. 1305	DATE 26 May 1952
Approved For Release 1999/09/30 : CIA-RDP78-05867A000100130032-0			
AREA (AMS NO.) 4N	COUNTRY USSR	PROVINCE Ukrainian SSR	PLACE Bryanskiy (NR)
GEOGRAPHIC COORDINATES 48:30 N 38:40 E		MAP REFERENCE NIS	
TITLE <u>SETTLEMENT OF WORKERS AT ANNENSKAYA</u> <u>COAL PIT. AUTOMATIC BREAD FACTORY.</u> <u>BATCHMAKER GETTING <del>THE</del> SIGNAL TO RELEASE</u> <u>THE REQUIRED AMOUNT OF INGREDIENTS.</u> <i>Bread factory in workers' settlement at Annenskaya</i> <i>coal pit. ← 25X1C</i>			
DATE OF PICTURE February, 1952	SOURCE OF PICTURE [REDACTED]		
CLASSIFICATION Confidential			
CAPTIONED BY MDM		VERIFIED BY	
Approved For Release 1999/09/30 : CIA-RDP78-05867A000100130032-0			
FORM NO. 1 SEP 1948 60-53			
CAPTION REPORT			

Approved For Release 1999/09/30 : CIA-RDP78-05867A000100130032-0

CIA PHOTO ACCESSION NO. 58054	LOT NO.	DATE
AREA (AMS NO.) 42	COUNTRY USSR	PROVINCE Ukrainian SSR
GEOGRAPHIC COORDINATES 48:50 N 38:40 E		PLACE Kryvskiy (NR)
TITLE <del>SETTLEMENT OF WORKERS AT ANNENSKAYA COAL PIT. AUTOMATIC BREAD FACTORY IN</del> <del>CHUTE IN</del> THE ANNENSKAYA COAL PIT. MENT. WHICH CARRIES DOUGH TO DIVIDING DEPART- MENT		MAP REFERENCE 215
DATE OF PICTURE February, 1952	SOURCE OF PICTURE [REDACTED]	
CLASSIFICATION Confidential	25X1C	
CAPTIONED BY	VERIFIED BY	
Approved For Release 1999/09/30 : CIA-RDP78-05867A000100130032-0		
FORM NO. 60-53 SEP 1948	CAPTION REPORT	

Approved For Release 1999/09/30 : CIA-RDP78-05867A000100130032-0

CIA PHOTO ACCESSION NO. 1 69885	LOT NO.	DATE 26 Feb 1978
AREA (AMS NO.) 4N	COUNTRY USSR	PROVINCE Ukrainian SSR
GEOGRAPHIC COORDINATES 48:30 N 38:40 E		MAP REFERENCE NIS
TITLE <del>SETTLEMENT OF WORKERS AT ANNENSKAYA</del> <del>COAL PIT. AUTOMATIC BREAD FACTORY IN</del> <del>FLUID LEAVEN DEPARTMENT.</del> Bread factory in workers' settlement at the Annenstkaya coal pit. Fluid leaven department.		
DATE OF PICTURE February, 1978	SOURCE OF PICTURE [REDACTED]	
CLASSIFICATION Confidential		
CAPTIONED BY Approved For Release 1999/09/30 : CIA-RDP78-05867A000100130032-0		VERIFIED BY A
FORM NO. 60-53 SEP 1948		
CAPTION REPORT		

CIA (PHOTO ACCESSION NO.) <b>50856</b>		LOT NO.	DATE <b>26 Nov 1952</b>
Approved For Release 1999/09/30 : CIA-RDP78-05867A000100130032-0			
AREA (AMS NO.) <b>4H</b>	COUNTRY <b>USSR</b>	PROVINCE <b>Ukrainian SSR</b>	PLACE <b>Bryanskij (NR)</b>
GEOGRAPHIC COORDINATES <b>48:30 N 38:40 E</b>		MAP REFERENCE <b>M18</b>	
TITLE <b>ANNENSKAYA COAL PIT. CONVEYOR WHICH CARRIES COAL FROM MINE TO SURFACE.</b>			
<b>25X1C</b>			
DATE OF PICTURE <b>February, 1952</b>	SOURCE OF 		
CLASSIFICATION <b>Confidential</b>			
CAPTIONED BY <b>[Redacted]</b>		VERIFIED BY <b>[Redacted]</b>	
Approved For Release 1999/09/30 : CIA-RDP78-05867A000100130032-0			
FORM NO. 80-53 SEP 1948			
CAPTION REPORT <b>B</b>			



CIA PHOTO ACCESSION NO. 1		LOT NO. 1005	DATE 26 May 1952
Approved For Release 1999/09/30 : CIA-RDP78-05867A000100130032-0			
AREA (AMS NO.) 4N	COUNTRY USSR	PROVINCE Ukrainian SSR	CITY Bryanskiy (NR)
GEOGRAPHIC COORDINATES 48:30 N 38:40 E		MAP REFERENCE NIS	
TITLE ANNENSKAYA COAL PIT. UNDERGROUND TRAIN CARRYING COAL TO SHAFT.			
25X1C			
DATE OF PICTURE February, 1952	SOURCE		
CLASSIFICATION Confidential			
CAPTIONED BY MM		VERIFIED BY	
Approved For Release 1999/09/30 : CIA-RDP78-05867A000100130032-0			
FORM NO. 60-53 SEP 1948		CAPTION REPORT	





CIA PHOTO ACCESSION NO. 1 8865	LOT NO. D 130	DATE 27 May 1952
Approved For Release 1999/09/30 : CIA-RDP78-05867A000100130032-0		
AREA (AMS NO.) 49N-USSR	COUNTRY ASIATIC RSFSR	PROVINCE Khabarovsk Krai - Khor
GEOGRAPHIC COORDINATES 47:53 N 134:57 E		MAP REFERENCE N 15
TITLE TIMBER CAMP. LOADING OF TIMBER WITH ELECTRIC CRANES.		
25X1C		
DATE OF PICTURE MARCH, 1952	[REDACTED]	
CLASSIFICATION CONF.	VERIFIED BY	
CAPTIONED BY Approved For Release 1999/09/30 : CIA-RDP78-05867A000100130032-0		
FORM NO.: 60-53 SEP 1948	CAPTION REPORT	

CIA PHOTO ACCESSION NO. 1 Approved For Release 1999/09/30 : CIA-RDP78-05867A000100130032-0		LOT NO. D	DATE 26 May 1952
AREA (AMS NO.) 8-630	COUNTRY N USSR	PROVINCE	PLACE
GEOGRAPHIC COORDINATES		MAP REFERENCE	
TITLE "MT2-2" UNIVERSAL WHEEL TRACTOR. EXHIBITED IN THE CENTRAL PARK OF CULTURE AND REST IN MOSCOW.			
25X1C			
DATE OF PICTURE April, 1952	[REDACTED]		
CLASSIFICATION CONF.			
CAPTIONED BY [Signature]		VERIFIED BY [Signature]	
Approved For Release 1999/09/30 : CIA-RDP78-05867A000100130032-0			
FORM NO. 60-53 SEP 1948		CAPTION REPORT	

CIA PHOTO ACCESSION NO. 1		LOT NO.	DATE
Approved For Release 1999/09/30 : CIA-RDP78-05867A000100130032-0		D97300	26 APR 1952
AREA (AMS NO.)	COUNTRY	PROVINCE	CITY
N	USSR		
GEOGRAPHIC COORDINATES		MAP REFERENCE	
TITLE "T-107" LOADER ON 80 H.P. TRACTOR. <del>TRACTOR</del>			
BUCKET CAPACITY — 4.0 — 6.0 CUBIC METERS.			
EXHIBITED AT THE PERMANENT ALL-UNION			
BUILDING EXHIBITION IN MOSCOW.			
25X1C			
DATE OF PICTURE	SP	[REDACTED]	
APRIL, 1952			
CLASSIFICATION	CONF.		
CAPTIONED BY	VERIFIED BY		
Approved For Release 1999/09/30 : CIA-RDP78-05867A000100130032-0	[Signature]		
FORM NO. 60-53 SEP 1948	CAPTION REPORT		


CIA PHOTO ACCESSION NO. 1 89892		LOT NO. D	DATE 26 MAY 1952
Approved For Release 1999/09/30 : CIA-RDP78-05867A000100130032-0			
AREA (AMS NO. 1)	COUNTRY	PROVINCE	PLACE
N	USSR		
GEOGRAPHIC COORDINATES		MAP REFERENCE	
TITLE "K-51" CRANE. HOISTING CAPACITY - 5 TONS. EXHIBITED AT THE PERMANENT ALL-UNION BUILDING EXHIBITION IN MOSCOW.			
25X1C			
DATE OF PICTURE		S	
April, 1952		[REDACTED]	
CLASSIFICATION CONF-			
CAPTIONED BY		VERIFIED BY	
[Signature]		B	
Approved For Release 1999/09/30 : CIA-RDP78-05867A000100130032-0			
FORM NO. 60-53 SEP 1948		CAPTION REPORT	

CIA PHOTO ACCESSION NO. 1 63693		LOT NO.	DATE 26 MAY 1952
Approved For Release 1999/09/30 : CIA-RDP78-05867A000100130032-0			
AREA (AMS NO. 1)	N	COUNTRY	USSR
GEOGRAPHIC COORDINATES		MAP REFERENCE	
TITLE "KIROVETS-D-35" TRACTOR. PRODUCED BY THE STALINGRAD TRACTOR PLANT. EXHIBITED IN THE GORKY CENTRAL PARK OF CULTURE AND REST.			
DATE OF PICTURE		25X1C	
APRIL, 1952			
CLASSIFICATION CONF.			
CAPTIONED BY		VERIFIED BY	
Approved For Release 1999/09/30 : CIA-RDP78-05867A000100130032-0			
FORM NO. 60-53 SEP 1948		CAPTION REPORT	

CIA PHOTO ACCESSION NO. 69694		LOT NO.		DATE 26 April 1952	
AREA (AMS NO.) N		COUNTRY USSR		PROVINCE	
GEOGRAPHIC COORDINATES			MAP REFERENCE		
TITLE "Y-1" WHEEL TRACTOR. EXHIBITED IN THE GORKY CENTRAL PARK OF CULTURE AND REST.					
25X1C					
DATE OF PICTURE April, 1952					
CLASSIFICATION CONF.					
CAPTIONED BY Approved For Release 1999/09/30 : CIA-RDP78-05867A000100130032-0				VERIFIED BY b	
FORM NO. 60-53 SEP 1948					
CAPTION REPORT					



CIA PHOTO ACCESSION NO. 83895		LOT NO. D	DATE 26 May 1952
Approved For Release 1999/09/30 : CIA-RDP78-05867A000100130032-0			
AREA (AMS NO.) N	COUNTRY USSR	PROVINCE	PLACE
GEOGRAPHIC COORDINATES		MAP REFERENCE	
TITLE "T-105" SNOW LOADER. CAPACITY - 200 CUBIC METERS PER HOUR. EXHIBITED AT THE PERMANENT ALL-UNION BUILDING EXHIBITION IN MOSCOW.			
25X10			
DATE OF PICTURE April, 1952	SOURCE		
CLASSIFICATION CONF.	VERIFIED BY		
CAPTIONED BY			
Approved For Release 1999/09/30 : CIA-RDP78-05867A000100130032-0			
FORM NO. 60-53 SEP 1948	CAPTION REPORT		

Approved For Release 1999/09/30 : CIA-RDP78-05867A000100130032-0		DATE 26 May 1952
AREA (AMS NO.) N	COUNTRY USSR	PROVINCE
GEOGRAPHIC COORDINATES		MAP REFERENCE
TITLE "D-222" SCRAPER DRAWN BY 80 H.P. TRACTOR EXHIBITED AT THE PERMANENT ALL- UNION BUILDING EXHIBITION IN MOSCOW.		
25X1C		
DATE OF PICTURE April, 1952		
CLASSIFICATION CONF.		
CAPTIONED BY [Signature]		VERIFIED BY B
Approved For Release 1999/09/30 : CIA-RDP78-05867A000100130032-0		
FORM NO. 60-53 SEP 1948		
CAPTION REPORT		

CIA PHOTO ACCESSION NO.		LOT NO.	DATE
Approved For Release 1999/09/30 : CIA-RDP78-05867A000100130032-0		D	26 May 1952
AREA (AMS NO.)	COUNTRY	PROVINCE	
N.	USSR		
GEOGRAPHIC COORDINATES		MAP REFERENCE	
TITLE "D-144" AUTOGRADER. EXHIBITED AT THE PERMANENT ALL-UNION BUILDING EXHIBITION IN MOSCOW.			
25X1C			
DATE OF PICTURE	SC		
April, 1952	[REDACTED]		
CLASSIFICATION			
CONF.			
CAPTIONED BY	VERIFIED BY		
Approved For Release 1999/09/30 : CIA-RDP78-05867A000100130032-0	B		
FORM NO. 60-53 SEP 1948			
CAPTION REPORT			

CIA PHOTO ACCESSION NUMBER		LOT NO.	DATE
Approved For Release 1999/09/30 : CIA-RDP78-05867A000100130032-0		D9130	26 MAY 1952
AREA (AMS NO. 1)	COUNTRY	PROVINCE	PLACE
27N - USSR	N. EUROPEAN RSFSR	KALININ	OBLAST - RZHEV
GEOGRAPHIC COORDINATES		MAP REFERENCE	
56:15 N 34:20 E		N15	
TITLE			
NEW LIVING QUARTERS FOR RAILROAD WORKERS.			
25X1C			
DATE OF PICTURE		[REDACTED]	
MAY, 1952			
CLASSIFICATION			
CONF.			
CAPTIONED BY		VERIFIED BY	
Approved For Release 1999/09/30 : CIA-RDP78-05867A000100130032-0		[REDACTED]	
FORM NO. 60-53 SEP 1948		CAPTION REPORT	

Approved For Release 1999/09/30 : CIA-RDP78-05867A000100130032-0		LOT NO.	DATE
27N-USSR-N. EUROPEAN RSFSR-Moscow		COUNTRY	26 MAY 1952
55:45 N 37:35 E		PROVINCE	OBLAST-MOSCOW
"PARIZHSKAYA KOMMUNA" SHOE FACTORY.		MAP REFERENCE	
CONVEYOR IN WOMEN'S SHOE DEPARTMENT.		C-FILE	
25X1G			
DATE OF PICTURE		[REDACTED]	
1952			
CLASSIFICATION			
CONF.			
Approved For Release 1999/09/30 : CIA-RDP78-05867A000100130032-0		VERIFIED BY	
FORM NO. 60-53		B	
SEP 1948		CAPTION REPORT	

CIA PHOTO ACCESSION NO. 1 Approved For Release 1999/09/30 : CIA-RDP78-05867A000100130032-0		LOT NO.	DATE 26 MAY 1952
AREA (AMS NO.) 31N	COUNTRY	PROVINCE GEORGIAN SSR	POTI
GEOGRAPHIC COORDINATES 42:10 N 41:42 E		MAP REFERENCE C-FILE	
TITLE RECONSTRUCTED THEATER BUILDING.			
25X1C			
DATE OF PICTURE APRIL, 1952		[REDACTED]	
CLASSIFICATION CONF.			
CAPTIONED BY Approved For Release 1999/09/30 : CIA-RDP78-05867A000100130032-0		VERIFIED BY B	
FORM NO. 60-53 SEP 1948			
CAPTION REPORT			

CIA FILE NO. ACCESSION NO. 41		LOT NO.	DATE
Approved For Release 1999/09/30 : CIA-RDP78-05867A000100130032-0			26 May 1952
AREA (AMS NO.)	COUNTRY	PROVINCE	CITY
4N	USSR	UKRAINIAN SSR	GORLOVKA
GEOGRAPHIC COORDINATES		MAP REFERENCE	
48:10N 38:04E		C-FILE	
TITLE			
KIROV MACHINE-BUILDING PLANT. PRODUCES			
"DONBAS" COAL COMBINES AND COMBINES			
FOR EDGE SEAMS. # INSPECTION OF COMBINES			
IN SHIPPING DEPARTMENT.			
25X1C			
DATE OF PICTURE	[REDACTED]		
CLASSIFICATION	CONF.		
CAPTIONED BY	VERIFIED BY		
Approved For Release 1999/09/30 : CIA-RDP78-05867A000100130032-0			
FORM NO. SEP 1948 60-53	CAPTION REPORT		

CIA PHOTO ACCESSION NO. 1		LOT NO. D	DATE 26 MAY 1952
Approved For Release 1999/09/30 : CIA-RDP78-05867A000100130032-0			
AREA (AMS. NO.)	COUNTRY	PROVINCE	CITY
660 M	RUMANIA	BUCEGI	BUCHAREST
GEOGRAPHIC COORDINATES		MAP REFERENCE	
44:25N 26:06E		C-FILE	
TITLE			
MAY DAY PARADE.			
25X1C			
DATE OF PICTURE	[REDACTED]		
MAY 1952			
CLASSIFICATION	CONF.		
CAPTIONED BY	VERIFIED BY		
Approved For Release 1999/09/30 : CIA-RDP78-05867A000100130032-0			
FORM NO. 60-53 SEP 1948	CAPTION REPORT		



CIA PHOTO ACCESSION NUMBER		LOT NO.	DATE
Approved For Release 1999/09/30 : CIA-RDP78-05867A000100130032-0		09/30	26 May 1952
AREA (AMS NO.)	COUNTRY	PROVINCE	PLACE
4N	USSR	UKRAINIAN SSR	MAKEYEVKA
GEOGRAPHIC COORDINATES		MAP REFERENCE	
48:02 N 37:58 E		C-FILE	
TITLE			
MINING SAFETY RESEARCH INSTITUTE.			
TESTING OF A MULTIPLE LUMINESCENT			
LAMP WHICH IS FOR ILLUMINATING			
UNDERGROUND MINES.			
25X1C			
DATE OF PICTURE		[REDACTED]	
FEB., 1952			
CLASSIFICATION			
CONF.			
CAPTIONED BY		VERIFIED BY	
Approved For Release 1999/09/30 : CIA-RDP78-05867A000100130032-0		[Signature]	
FORM NO. 60-53 SEP 1948		CAPTION REPORT	

CIA PHOTO ACCESSION NO. 1		LOT NO.	DATE
Approved For Release 1999/09/30 : CIA-RDP78-05867A000100130032-0			26 May 1952
AREA (AWS NO. 1)	COUNTRY	PROVINCE	
4N	USSR	UKRAINIAN SSR RAKITNO	
GEOGRAPHIC COORDINATES		MAP REFERENCE	
49:42N 30:28E		C-FILE	
TITLE			
RURAL STORE.			
25X1C			
DATE OF PICTURE	50		
APRIL, 1952			
CLASSIFICATION			
CONF.			
CAPTIONED BY		VERIFIED BY	
[Signature]		[Signature]	
Approved For Release 1999/09/30 : CIA-RDP78-05867A000100130032-0			
FORM NO. 60-53 SEP 1948			
CAPTION REPORT			

CIA PHOTO ACCESSION NO. 1 60715		LOT NO.	DATE
Approved For Release 1999/09/30 : CIA-RDP78-05867A000100130032-0			
AREA (AMS NO.)	COUNTRY	PROVINCE	PLACE
N	USSR		
GEOGRAPHIC COORDINATES		WAF REFERENCE	
TITLE			
Anti-West Propaganda. Appeared in "Izvestia." Bottom caption reads: How can one			
suppress and turn back the movement for peace, which, with each day, is wider.			
Powerless men, who want to stay in the way of the struggle for peace in the world.			
Top caption reads-"You will not stop it." 7 - "For peace." 2 - "To forbid."			
3 - "To stop." 4- "Stand back." 5 - "New war is inevitable," 6 - "Stop."			
25X1C			
DATE OF PICTURE	S [REDACTED]		
CLASSIFICATION			
Confidential			
CAPTIONED BY		VERIFIED BY	
Approved For Release 1999/09/30 : CIA-RDP78-05867A000100130032-0			
FORM NO. 60-53 SEP 1948		CAPTION REPORT	

CIA PHOTO ACCESSION NO. 1		LOT NO.	DATE
Approved For Release 1999/09/30 : CIA-RDP78-05867A000100130032-0			
AREA (AMS NO.)	COUNTRY	PROVINCE	PLACE
N	USSR		
GEOGRAPHIC COORDINATES		MAP REFERENCE	
TITLE			
Anti-West Propaganda. Appeared in "Komsomolskaya Pravda". Caption reads-			
Thru bitterness we march along, building communism and we shall pass on to the			
new generation - peace. Words on flag - "FOR PEACE". On newspaper in man's			
hand - "Stalin's reply to Pravda correspondent in regard to atomic weapons."			
On the banner of the derrick - "The watchtower of peace 1951.". On the banner			
of the building - "All power to the Soviets! 1917.". On paper of man on left -			
DATE OF PICTURE	SOURCE OF PICTURE "Intervention." On paper of man on right -		
	"Atomic blackmail."		
CLASSIFICATION		25X1C	
Confidential			
CAPTIONED BY	VERIFIED BY		
Approved For Release 1999/09/30 : CIA-RDP78-05867A000100130032-0			
FORM NO. 60-53	CAPTION REPORT		
SEP 1948			

CIA PHOTO ACCESSION NO. 7		LOT NO.	DATE
Approved For Release 1999/09/30 : CIA-RDP78-05867A000100130032-0			
AREA (AMS NO.)	COUNTRY	PROVINCE	PLACE
N	USSR		
GEOGRAPHIC COORDINATES		MAP REFERENCE	
TITLE			
Anti-West Propaganda. Appeared in "Izvestia". Caption reads: The dollar			
inspires their press, On their brow is its stamp, And the dollar controls them:			
When -- to be quiet, when -- to yell... Newspapers, left to right - Chicago			
Tribune, Mail, New York Times, Colliers, Struggle, and Figaro. Words in smoke -			
"War Hysteria".			
DATE OF PICTURE	SOURCE OF PICTURE		
-----	[REDACTED]		
CLASSIFICATION			
Confidential			
CAPTIONED BY		VERIFIED BY	
Approved For Release 1999/09/30 : CIA-RDP78-05867A000100130032-0		[Signature]	
FORM NO. 60-53		CAPTION REPORT	
SEP 1948			

CIA PHOTO ACCESSION NO. 1		LOT NO.	DATE
Approved For Release 1999/09/30 : CIA-RDP78-05867A000100130032-0			27 May 1952
AREA (AMS NO.)	COUNTRY	PROVINCE	PRICE
N	USSR		
GEOGRAPHIC COORDINATES		MAP REFERENCE	
TITLE			
ANTI-WEST PROPAGANDA.			
25X1C			
DATE OF PICTURE			
CLASSIFICATION			
CONF.		B	
CAPTIONED BY		VERIFIED BY	
Approved For Release 1999/09/30 : CIA-RDP78-05867A000100130032-0			
FORM NO. 60-53 SEP 1948		CAPTION REPORT	

CIA PHOTO ACCESSION NO. 1		LOT NO.	DATE
Approved For Release 1999/09/30 : CIA-RDP78-05867A000100130032-0			27 May 1952
AREA (AMS NO. 1)	COUNTRY	PROVINCE	
N	USSR		
GEOGRAPHIC COORDINATES		MAP REFERENCE	
TITLE			
Anti-West Propaganda. Appeared in the "Komsomolskaya Pravda". Caption reads:			
"Source of Information of the Yellow Press." Names of papers, top, down -			
Figaro, Times, Chicago Tribune, Herald Tribune, and Daily Mail			
25X1C			
DATE OF PICTURE	50	[REDACTED]	
CLASSIFICATION			
Confidential			
CAPTIONED BY		VERIFIED BY	
Approved For Release 1999/09/30 : CIA-RDP78-05867A000100130032-0		[REDACTED]	
FORM NO. 60-53 SEP 1948			
CAPTION REPORT			

CIA PHOTO ACCESSION NO.		LOT NO.	DATE
Approved For Release 1999/09/30 : CIA-RDP78-05867A000100130032-0			
AREA (AMS NO.)	COUNTRY	PROVINCE	PLACE
N	USSR		
GEOGRAPHIC COORDINATES		MAP REFERENCE	
TITLE			
Anti-West Propaganda. Appeared in "Izvestia". Caption reads: Here is an			
example of villainy -- The disapproval fly: "We are not a part of that! We are			
not the source of the infection!" And then following that, they throw down drops			
of plague fleas and infected rats!. Top leaflet - "We refute the use of bacterio-			
logical weapons!". Second leaflet - "We deny....." Third leaflet - "We refute!"			
25X1C			
DATE OF PICTURE	SOURCE		
	[REDACTED]		
CLASSIFICATION			
Confidential			
CAPTIONED BY		VERIFIED BY	
Approved For Release 1999/09/30 : CIA-RDP78-05867A000100130032-0		[REDACTED]	
FORM NO. 60-53 SEP 1946		CAPTION REPORT	




CIA PHOTO ACCESSION NO. 1		LOT NO.	DATE
Approved For Release 1999/09/30 : CIA-RDP78-05867A000100130032-0			
AREA (AMS NO.)	COUNTRY	PROVINCE	PLACE
N	USSR		
GEOGRAPHIC COORDINATES		MAP REFERENCE	
TITLE			
Anti-West Propaganda. Appeared in "Pravda." Bottom caption reads: At the			
Trough of Wall Street. Top caption reads: 99 percent of the American newspapers			
and magazines are maintained by the financial oligarchy of Wall Street. They			
are a part of the trading and banking systems of USA which they always protect,			
cultivate, broaden, and defend.			
25X1C			
DATE OF PICTURE	SOURCE OF PICTURE		
-----	[REDACTED]		
CLASSIFICATION			
Confidential			
CAPTIONED BY		VERIFIED BY	
Approved For Release 1999/09/30 : CIA-RDP78-05867A000100130032-0			
FORM NO.	CAPTION REPORT		
SEP 1949 60-53			

CIA PHOTO ACCESSION NO. 89712		LOT NO.	DATE
Approved For Release 1999/09/30 : CIA-RDP78-05867A000100130032-0			
AREA NAME NO. 1	COUNTRY	PROVINCE	PLACE
41M	SWEDEN		
GEOGRAPHIC COORDINATES		MAP REFERENCE	
TITLE			
ARMY MANEUVERS. SUB-MACHINE GUN.			
DATE OF PICTURE	25X1C	SOURCE	
1951		[REDACTED]	
CLASSIFICATION			
R			
CAPTIONED BY		VERIFIED BY	
Approved For Release 1999/09/30 : CIA-RDP78-05867A000100130032-0		B	
FORM NO. 60-53 SEP 1948		CAPTION REPORT	

CIA PHOTO ACCESSION NO. 69713		LDF NO.		APR	
Approved For Release 1999/09/30 : CIA-RDP78-05867A000100130032-0					
AREA (AMC) NO. 1	COUNTRY	PROVINCE	PLACE		
41M	SWEDEN				
GEOGRAPHIC COORDINATES			MAP REFERENCE		
TITLE					
ARMY MANEUVERS. MACHINE GUN.					
25X1C					
DATE OF PICTURE	SOURCE OF P				
1251					
CLASSIFICATION					
R					
CAPTIONED BY			VERIFIED BY		
Approved For Release 1999/09/30 : CIA-RDP78-05867A000100130032-0			P		
FORM NO. 60-53 SEP 1948		CAPTION REPORT			

CIA Approved For Release 1999/09/30 : CIA-RDP78-05867A000100130032-0		REF ID: A69714	DATE
AREA NAME NO. 1	COUNTRY	PROVINCE	PLACE
41M	SWEDEN		
GEOGRAPHIC COORDINATES		MAP REFERENCE	
TITLE			
ARMY MANEUVERS			
1 SWEDISH - TYPE BAZOOKA			
25X1C			
DATE OF PICTURE	SOURCE		
1951			
CLASSIFICATION			
R			
ED BY		VERIFIED BY	
Approved For Release 1999/09/30 : CIA-RDP78-05867A000100130032-0			
CAPTION REPORT			


CIA PHOTO ACCESSION NO. 1		LOT NO. 01300		DATE	
Approved For Release 1999/09/30 : CIA-RDP78-05867A000100130032-0					
AREA NAME NO. 1	COUNTRY	PROVINCE	PLACE		
41 M	SWEDEN				
GEOGRAPHIC COORDINATES			MAP REFERENCE		
TITLE					
ARMY MANEUVERS.					
A LIGHT TANK. ON MANEUVERS IN FOREST.					
25X1C					
DATE OF PICTURE	SOURCE OF				
1951					
CLASSIFICATION					
R					
CAPTIONED BY	VERIFIED BY				
Approved For Release 1999/09/30 : CIA-RDP78-05867A000100130032-0					
FORM NO. 1 SEP 1946 60-53	CAPTION REPORT				

CIA PHOTO ACCESSION NO. 89716		LOT NO. 01300		DATE 27 July 1982	
Approved For Release 1999/09/30 : CIA-RDP78-05867A000100130032-0					
AREA TIME NO. 1	41M	COUNTRY	SWEDEN	PROVINCE	PLACE
GEOGRAPHIC COORDINATES			MAP REFERENCE		
TITLE					
ARMY MANEUVERS					
A SWEDISH-BUILT HALF TRACK FOR TOWING					
HEAVY ARTILLERY.					
25X1C					
DATE OF PICTURE	1951	SO	[REDACTED]		
CLASSIFICATION	R				
CAPTIONED BY			VERIFIED BY		
Approved For Release 1999/09/30 : CIA-RDP78-05867A000100130032-0					
FORM NO. 10-53	SEP 1948	CAPTION REPORT			

CIA PHOTO ACCESSION NO. 63717	LOT NO. 3006	Approved For Release 1999/09/30 : CIA-RDP78-05867A000100130032-0	
AREA NO. 41M	COUNTRY SWEDEN	PROVINCE 27 May 1952	PLACE
GEOGRAPHIC COORDINATES		MAP REFERENCE	
TITLE ARMY MANEUVERS.			
1 MOBILE ANTI-TANK GUN. [USED FOR DEFENSE OF OWN TANKS]			
DATE OF PICTURE 1951			
SOURCE		25X1C	
CLASSIFICATION R			
CAPTIONED BY [Signature]			
VERIFIED BY			


Approved For Release 1999/09/30 : CIA-RDP78-05867A000100130032-0

CAPTION REPORT

CIA (PHOTO ACCESSION NO.) 69718		LOT NO.		DATE	
Approved For Release 1999/09/30 : CIA-RDP78-05867A000100130032-0					
AREA 41M		COUNTRY SWEDEN		PROVINCE	
GEOGRAPHIC COORDINATES		MAP REFERENCE		PLACE	
TITLE ARMY MANEUVERS A HEAVY TRUCK FOR HAULING ARTILLERY.					
25X1C					
DATE OF PICTURE 1951		SOURCE 			
CLASSIFICATION R					
CAPTIONED BY ER			VERIFIED BY		
Approved For Release 1999/09/30 : CIA-RDP78-05867A000100130032-0					
FORM SEP 1946 80-53					
CAPTION REPORT					



CIA (PHOTO ACCESSION NO.)		LOT NO.		DATE	
Approved For Release 1999/09/30 : CIA-RDP78-05867A000100130032-0 68719 / 29 July 1951					
AREA (AMS NO.)	COUNTRY	PROVINCE	PLACE		
41M	SWEDEN				
GEOGRAPHIC COORDINATES			MAP REFERENCE		
TITLE					
ARMY MANEUVERS.					
1 NIGHT-FIGHTER.					
25X1C					
DATE OF PICTURE	SOURCE	[REDACTED]			
1951					
CLASSIFICATION					
R					
CAPTIONED BY			VERIFIED BY		
Approved For Release 1999/09/30 : CIA-RDP78-05867A000100130032-0 FPP					
FORM NO. 60-53 SEP 1948					
CAPTION REPORT					

CIA PHOTO ACCESSION NO. 8572		LOT NO.		DATE	
Approved For Release 1999/09/30 : CIA-RDP78-05867A000100130032-0 <span style="float: right;">c</span>					
AREA NAME NO. 41M	COUNTRY Sweden	PROVINCE	PLACE		
GEOGRAPHIC COORDINATES			MAP REFERENCE		
TITLE					
ARMY TANK DIV MANEUVERS					
25X1C					
DATE OF PICTURE 1951	SOURCE 				
CLASSIFICATION R					
CAPTIONED BY <i>EPR</i>	VERIFIED BY				
Approved For Release 1999/09/30 : CIA-RDP78-05867A000100130032-0					
FORM NO. 60-53 SEP 1948					
CAPTION REPORT					

CIA (PHOTO ACCESSION NO.) 69721		LOT NO. D10049	DATE 29006400130032-0
Approved For Release 1999/09/30 : CIA-RDP78-05867A000100130032-0			
AREA (GRID NO.) 41M	COUNTRY SWEDEN	PROVINCE	PLACE
GEOGRAPHIC COORDINATES		MAP REFERENCE	
TITLE ARMY MANEUVERS. ANTI-TANK GUN.			
25X1C			
DATE OF PICTURE 1951	SOURCE		
CLASSIFICATION R	[REDACTED]		
CAPTIONED BY EPR	VERIFIED BY		
Approved For Release 1999/09/30 : CIA-RDP78-05867A000100130032-0			
FORM 1 SEP 1948 60-53			
CAPTION REPORT			

CIA PHOTO ACCESSION NO. 1		LOT NO.	DATE	
Approved For Release 1999/09/30 : CIA-RDP78-05867A000100130032-0				
AREA FILE NO. 7	COUNTRY	PROVINCE	PLACE	
414	SWEDEN			
GEOGRAPHIC COORDINATES		MAP REFERENCE		
TITLE				
ARMY TANK ON MANEUVERS.				
25X1C				
DATE OF PICTURE	SOURCE			
1951				
CLASSIFICATION				
R				
CAPTIONED BY		VERIFIED BY		
EPR				
Approved For Release 1999/09/30 : CIA-RDP78-05867A000100130032-0				
SEP 1948 80-53				
CAPTION REPORT				

Approved For Release 1999/09/30 : CIA-RDP78-05867A000100130032-0		LOG NO.	DATE
69723			27 May 1952
AREA NAME NO. 1	COUNTRY	PROVINCE	
41M	SWEDEN		
GEOGRAPHIC COORDINATES		MAP REFERENCE	
ARMY MANEUVERS. ANTI-AIRCRAFT GUN.			
25X1C			
DATE OF PICTURE	SOURCE C		
1951	[REDACTED]		
CLASSIFICATION			
CAPTIONED BY		VERIFIED BY	
P		B	
Approved For Release 1999/09/30 : CIA-RDP78-05867A000100130032-0			
FORM NO. 60-53 SEP 1948			
CAPTION REPORT			

Approved For Release 1999/09/30 : CIA-RDP78-05867A000100130032-0

CIA AREA NO. 6972A		DATE 27 June 1952	
AREA TAMS NO. 414	COUNTRY SWEDEN	PROVINCE	
GEOGRAPHIC COORDINATES		MAP REFERENCE	
TITLE ARMY MANEUVERS <del>MANEUVERS</del>			
25X1C			
DATE OF PICTURE 1951	SOURCE O [REDACTED]		
CLASSIFICATION	VERIFIED BY		
Approved For Release 1999/09/30 : CIA-RDP78-05867A000100130032-0			
CAPTION REPORT			
FORM NO. 60-53 SEP 1948			

Approved For Release 1999/09/30 : CIA-RDP78-05867A000100130032-0


DATE 27 May 1952

69725	COUNTRY	SWEDEN	PROVINCE
AREA NAME NO. 1	41M	MAP REFERENCE	
GEOGRAPHIC COORDINATES			
TITLE			
ARMY MANEUVERS.			
MANEUVERS			
25X1C			
DATE OF PICTURE	1951	SOURCE OF	
CLASSIFICATION			
Approved For Release 1999/09/30 : CIA-RDP78-05867A000100130032-0		VERIFIED BY	
CAPTION REPORT			

CIA (PHOTO) ACCESSION NO. 68726		LOT NO.		DATE	
Approved For Release 1999/09/30 : CIA-RDP78-05867A000100130032-0					
AREA NAME NO. 41M	COUNTRY SWEDEN	PROVINCE	PLACE	APR 1952	
GEOGRAPHIC COORDINATES			MAP REFERENCE		
TITLE					
ARMY MANEUVERS. INFANTRY.					
DATE OF PICTURE 1951		SOURCE 25X1C			
CLASSIFICATION R		[REDACTED]			
CAPTIONED BY			VERIFIED BY		
Approved For Release 1999/09/30 : CIA-RDP78-05867A000100130032-0					
FORM NO. 1 SEP 1948 60-53					
CAPTION REPORT					



CIA (PHOTO ACCESSION NO.)		LOT NO.		DATE	
Approved For Release 1999/09/30 : CIA-RDP78-05867A000100130032-0					
AREA (AMS NO.)		COUNTRY		PLACE	
41M		SWEDEN			
GEOGRAPHIC COORDINATES				MAP REFERENCE	
TITLE					
ARMORED ARMY					
TANK CARS TO ONLY MANEUVERS					
DATE OF PICTURE		SOURCE OF PICTURE			
1951		[REDACTED]			
CLASSIFICATION					
R					
CAPTIONED BY				VERIFIED BY	
Approved For Release 1999/09/30 : CIA-RDP78-05867A000100130032-0					
FORM NO. 60-53 SEP 1948					
CAPTION REPORT					

CIA PHOTO ACCESSION NO. <b>Approved For Release 1999/09/30 : CIA-RDP78-05867A000100130032-0</b>		LOT NO. <b>09/30</b>	DATE <b>09/30</b>
AREA (AMS NO.) <b>41M</b>	COUNTRY <b>SWEDEN</b>	PROVINCE	PLACE
GEOGRAPHIC COORDINATES		MAP REFERENCE	
TITLE <b>WINTER <del>WINTER</del> ARMY MANEUVERS.</b>			
<b>6.5 mm MACHINE GUN IN FIRING POSITION</b>			
<b>POSITION [ON SPECIAL TRANSPORTATION SHED]</b>			
<b>25X1C</b>			
DATE OF PICTURE <b>1951</b>	SOURCE 		
CLASSIFICATION <b>R</b>			
CAPTIONED BY <b>RR</b>		VERIFIED BY	
<b>Approved For Release 1999/09/30 : CIA-RDP78-05867A000100130032-0</b>			
FORM NO. 60-53 SEP 1948	CAPTION REPORT <b>B</b>		

Approved For Release 1999/09/30 : CIA-RDP78-05867A000100130032-0

CIA PHOTO ACCESSION NO. 65725 LOT NO. 01700 DATE 09/30/78

AREA TAMS NO. 41M COUNTRY SWEDEN PROVINCE PLACE

GEOGRAPHIC COORDINATES MAP REFERENCE

TITLE ARMY MANEUVERS



~~MANEUVERS~~

25X1C


DATE OF PICTURE 1957 SOURCE OF [REDACTED]


CLASSIFICATION R CAPTIONED BY Approved For Release 1999/09/30 : CIA-RDP78-05867A000100130032-0 VERIFIED BY

CIA PHOTO ACCESSION NO. 85759		LOT NO. 1999/09/30	DATE	CIA-RDP78-05867A000100430032-0
AREA (AMS NO.)	COUNTRY	PROVINCE	PLACE	
41M	SWEDEN			
GEOGRAPHIC COORDINATES		MAP REFERENCE		
TITLE				
ARMY WINTER MANEUVERS. FIELD ARTILLERY.				
25X1C				
DATE OF PICTURE	SOURCE			
1951				
CLASSIFICATION				
R				
CAPTIONED BY		VERIFIED BY		
Approved For Release 1999/09/30 : CIA-RDP78-05867A000100430032-0				
FORM NO. 60-53 SEP 1946	CAPTION REPORT			


Approved For Release 1999/09/30 : CIA-RDP78-05867A000100130032-0 69731		DATE 27 June 1951	
AREA (AMS NO.) 41M	COUNTRY SWEDEN	PROVINCE	PLACE
GEOGRAPHIC COORDINATES		MAP REFERENCE	
TITLE ARMY WINTER MANEUVERS, 40 MM ANTI-AIRCRAFT GUN AND RANGE- FINDER READY FOR ACTION.			
25X1C			
DATE OF PICTURE 1951	SOURCE 		
CLASSIFICATION R			
CAPTIONED BY Approved For Release 1999/09/30 : CIA-RDP78-05867A000100130032-0		VERIFIED BY 	
FORM NO. 60-53 SEP 1948		CAPTION REPORT	

Approved For Release 1999/09/30 : CIA-RDP78-05867A000100130032-0

CIPA TRACED NO. <b>69732</b>		D-1158		175025	
AREA (AMS NO.) <b>231L</b>	COUNTRY China	PROVINCE Hopei	PLACE Lu-t'ai		
GEOGRAPHIC COORDINATES <b>39 20N 117 48E</b>			MAP REFERENCE <b>NIS</b>		
TITLE The State Operated Farm at Lu-t'ai, Hopei Was Established in 1949. It Has an Area of 52,200 Mou. It is Irrigated Entirely by Electric Power. The Photograph Shows the <u>Nine-gate Irrigation Lock on the Farm.</u> <sup>STATE OPERATED</sup> <b>[6]</b>					
<b>25X1A</b>					
					
DATE OF PICTURE <del>13 Feb 1952</del> <b>February 1952</b>		SOURCE OF PICTURE Peiping, Jen-min Jih-pao 13 Feb 52, p.1			
CLASSIFIED <b>RESTRICTED</b> 25X1A					
Approved For Release 1999/09/30 : CIA-RDP78-05867A000100130032-0					
FORM NO. 60-53 SEP 1948					
CAPTION REPORT <b>B</b>					

CIA Approved For Release 1999/09/30 : CIA-RDP78-05867A000100130032-0 89793		LOT NO.	DATE 27 June 1952
AREA (AMS NO.) 41M	COUNTRY SWEDEN	PROVINCE	PLACE
GEOGRAPHIC COORDINATES		MAP REFERENCE	
TITLE <del>WINTER</del> WINTER ARMY MANEUVERS 47mm LIGHT MORTAR CAN BE FOLDED AND CARRIED LIKE A KNAPSACK.			
25X1C			
DATE OF PICTURE 1951	SOURCE 		
CLASSIFICATION R			
CAPTIONED BY Approved For Release 1999/09/30 : CIA-RDP78-05867A000100130032-0		VERIFIED BY	
CAPTION REPORT			
FORM NO. 60-53 SEP 1948			

Approved For Release 1999/09/30 : CIA-RDP78-05867A000100130032-0

CIA (PHOTO ACCESSION NO.)		DATE	
69734		27 May 1952	
AREA TAMS NO. 1	COUNTRY	PROVINCE	
41M	SWEDEN		
GEOGRAPHIC COORDINATES		MAP REFERENCE	
TITLE			
ARMY WINTER MANEUVERS. ELECTRIC MINE DETECTOR			
25X1C			
DATE OF PICTURE		SOURCE	
1951			
CLASSIFICATION		VERIFIED BY	
R		B	
Approved For Release 1999/09/30 : CIA-RDP78-05867A000100130032-0			
CAPTION REPORT			
FORM NO. 60-53			



Approved For Release 1999/09/30 : CIA-RDP78-05867A000100130032-0

CIA PHOTO ACCESSION NO. 1	69735	DATE	17 May 1952
AREA NAME NO. 1	41M	COUNTRY	SWEDEN
GEOGRAPHIC COORDINATES		PROVINCE	
TITLE			
ARMY MANEUVERS			
FRONTIER GUARD IN WINTER UNIFORM.			
25X1C			
DATE OF PICTURE		1951	
CLASSIFICATION		VERIFIED BY	
Approved For Release 1999/09/30 : CIA-RDP78-05867A000100130032-0		EPR	
CAPTIONED BY		CAPTION REPORT	

CIA (PHOTO ACCESSION NO.)		LOT NO.	DATE
Approved For Release 1999/09/30 : CIA-RDP78-05867A000100130032-0			
AREA (LANS NO.)	COUNTRY	PROVINCE	PLACE
414	SWEDEN		
GEOGRAPHIC COORDINATES		MAP REFERENCE	
TITLE			
ARMY WINTER MANEUVERS.			
↑ HEAVY MACHINE-GUN IN FIRING POSITION.			
25X1C			
DATE OF PICTURE	SOURCE OF		
1951	[REDACTED]		
CLASSIFICATION			
R			
CAPTIONED BY		VERIFIED BY	
Approved For Release 1999/09/30 : CIA-RDP78-05867A000100130032-0		[REDACTED]	
FORM NO. 60-53 SEP 1948			
CAPTION REPORT			

Approved For Release 1999/09/30 : CIA-RDP78-05867A000100130032-0

CIA (PHOTO) ACCESSION NO. 1		LOT NO.	
AREA (AMC) NO. 1		COUNTRY	PROVINCE
41M		SWEDEN	
GEOGRAPHIC COORDINATES		MAP REFERENCE	
TITLE			
ARMY WINTER MANEUVERS.			
SKI TROOPER.			
DATE OF PICTURE		SOURCE OF	
1951		[REDACTED]	
CLASSIFICATION			
R			
CAPTIONED BY		REFILED BY	
Approved For Release 1999/09/30 : CIA-RDP78-05867A000100130032-0		[REDACTED]	
FORM NO. 60-53 SEP 1948			
CAPTION REPORT			

1

CIA PHOTO ACCESSION NO. 69739		LOT NO.	
Approved For Release 1999/09/30 : CIA-RDP78-05867A000100130032-0		27 May 1952	
41M	COUNTRY SWEDEN	PROVINCE	PLACE
GEOGRAPHIC COORDINATES		MAP REFERENCE	
TITLE SWEDISH WIFE CHANGING TIRE ON TRUCK.			
DATE OF PICTURE 1951	SOURCE 25X1C		
CLASSIFICATION R	[REDACTED]		
CAPTIONED BY EPP	VERIFIED BY		
Approved For Release 1999/09/30 : CIA-RDP78-05867A000100130032-0		SEP 1952	
CAPTION REPORT			

CIA PHOTO ACCESSION NO. 9573		LOT NO. 27		APPROVED FOR RELEASE 1999/09/30 : CIA-RDP78-05867A000100130032-0	
AREA NAME NO. 414	COUNTRY SWEDEN	PROVINCE	PLACE	27 May 1952	
GEOGRAPHIC COORDINATES			MAP REFERENCE		
TITLE					
ARMY MANEUVERS: FIELD ARTILLERY.					
DATE OF PICTURE 1951		SOURCE OF PICTURE 25X1C			
CLASSIFICATION R		[REDACTED]			
CAPTIONED BY			VERIFIED BY		
APPROVED FOR RELEASE 1999/09/30 : CIA-RDP78-05867A000100130032-0					
FORM NO. 60-53 SEP 1948		CAPTION REPORT			

CIA (PHOTO ACCESSION NO.)		LOT NO.	
Approved For Release 1999/09/30 : CIA-RDP78-05867A000100130032-0		687A	
AREA FILE NO.	COUNTRY	PROVINCE	PLACE
41M	SWEDEN		27 May 1952
GEOGRAPHIC COORDINATES		MAP REFERENCE	
TITLE			
ARMY MANEUVERS,			
1 INFANTRYMAN IN WINTER UNIFORM.			
DATE OF PICTURE	SOURCE		
1951	25X1C		
CLASSIFICATION			
R			
CAPTIONED BY		VERIFIED BY	
EPR			
FORM NO. 100-53		Approved For Release 1999/09/30 : CIA-RDP78-05867A000100130032-0	
SEP 1948		CAPTION REPORT	

CIA (PHOTO ACQUISITION NO.)		LOT NO.	
Approved For Release 1999/09/30 : CIA-RDP78-05867A000100130032-0		29 Apr 52	
AREA (AMS NO.)	COUNTRY	PROVINCE	PLACE
8P	French Morocco		Moguer AF040000
GEOGRAPHIC COORDINATES		MAP REFERENCE	
App. 32 25N 6 15W		C file	
TITLE			
[ (Photo on p. 365) ] SITE OF			
[ General view ] HYDROELECTRIC PLANT			
[ Excavations of the plant. Irrigation canal ] to the right.			
DATE OF PICTURE		SOURCE OF PICTURE	
→		Rabat, Bulletin Economique et Social du Maroc, 2nd Quarter 51.	
CLASSIFICATION	RESTRICTED	SECURITY INFORMATION	25X1A
CAPTIONED BY		B	
FORM 304		1999/09/30 : CIA-RDP78-05867A000100130032-0	
SEP 1948 60-53		CAPTION REPORT	

Approved For Release 1999/09/30 : CIA-RDP78-05867A000100130032-0

CIA (PHOTO) ACCESSION NO.		LOT NO.	
AREA (AMS NO.)		COUNTRY	PROVINCE
8P		French Morocco	
GEOGRAPHIC COORDINATES		PLACE	
32 06 N 06 26 W		Bin el Ouidane	
TITLE			
[Photo no 2 on p. 374]			
Installation of secondary crushing plant.			
DATE OF PICTURE		SOURCE OF PICTURE	
		Rabat, Bulletin Economique et Social du Maroc, 2nd Quarter 51	
CLASSIFICATION	<b>RESTRICTED</b>	SECURITY INFORMATION	25X1A
25X1A			
1999/09/30 : CIA		0100130032-0	
CAPTION REPORT			



CIA PHOTO ACCESSION NO. 69743		LOT NO. 808		DATE 29 Apr 52		REF ID: A000100130032-0	
AREA NAME NO. 8P		COUNTRY French Morocco		PROVINCE		PLACE Rabat	
GEOGRAPHIC COORDINATES 34 02N 6 SDW				MAP REFERENCE C file			
TITLE [Photo on pp.38-39] Marie-Feuillet Hospital.							
DATE OF PICTURE				SOURCE OF PICTURE Paris, France Cutremer, Jan 52			
CLASSIFICATION 25X1A		<b>RESTRICTED</b>		SECURITY INFORMATION		25X1A	
CAP A		Release 1999/09/30 : CIA-RDP				00130032-0	
FOR SEP 1946 60-53		CAPTION REPORT					

CIA (PHOTO ACCESSION NO.) 8974		LOT NO.	DATE
Approved For Release 1999/09/30 : CIA-RDP78-05867A000100130032-0			
AREA (AMS NO.) 8P	COUNTRY French Morocco	PROVINCE	PLACE Fez (FEZ)
GEOGRAPHIC COORDINATES 34 02 N      4 59 W		MAP REFERENCE c file	
TITLE (Photo on p.41)			
Consultation building of the Cocard Hospital. CONSULTATION BUILDING			
DATE OF PICTURE		SOURCE OF PICTURE Paris, France Outremet, Jan 52	
CLASSIFICATION 25X1A	RESTRICTED	SECURITY INFORMATION	25X1A
FORM NO. 1048 60-53		Approved For Release 1999/09/30 : CIA-RDP78-05867A000100130032-0	
CAPTION REPORT			

CIA PHOTO ACCESSION NO. 1		LOT NO.		DATE	
Approved For Release 1999/09/30 : CIA-RDP78-05867A000100130032-0					
AREA (AMS NO.)	COUNTRY	PROVINCE	PLACE	DATE	
8P	French Morocco		Fes (FEZ)	29 Apr 52	
GEOGRAPHIC COORDINATES		MAP REFERENCE			
34 02N 4 59W		C file			
TITLE					
[Photo on pp. 42-43]					
Anvert Hospital. PART 1 OF 2 PART PANORAMA					
DATE		SOURCE OF PICTURE			
PROP. 1951		Paris, France Outrigger, Jan 52			
CLASSIFICATION					
25X1A		RESTRICTED SECURITY INFORMATION		25X1A	
[REDACTED]		Release 1999/09/30 : CIA-RDP78		[REDACTED] 00130032-0	
SEP 1950					
CAPTION REPORT					

CIA (PHOTO ACCESSION NO.)		LOT NO.	DATE
Approved For Release 1999/09/30 : CIA-RDP78-05867A000100130032-0			25 Jan 52
AREA (AMS NO.)	COUNTRY	PROVINCE	
8 P	FRENCH MOROCCO		FES (FEZ)
GEOGRAPHIC COORDINATES		MAP REFERENCE	
34° 02' N 4° 59' W		c file	
TITLE			
AUVERT HOSPITAL. PART 2 OF 2 PART PANORAMA.			
DATE OF PICTURE		SOURCE OF PICTURE	
PROB. 1951		Paris - France Outcomes	
CLASSIFICATION		Jan 52 p 42	
R 25X1A			
CAPTIONED BY		VERIFIED BY	
Approved For Release 1999/09/30 : CIA-RDP78-05867A000100130032-0			
FORM NO. 60-53 SEP 1948		CAPTION REPORT	

Approved For Release 1999/09/30 : CIA-RDP78-05867A000100130032-0 69747			
AREA (AMS NO.) <b>SP</b>	COUNTRY <b>French Morocco</b>	PROVINCE	PLACE <b>Ben SniNET</b>
GEOGRAPHIC COORDINATES <b>33 39N 4 01W</b>		MAP REFERENCE <b>NIS</b>	
TITLE <b>Sanatorium</b>			
DATE OF PICTURE			
SOURCE OF PICTURE <b>Paris, France Outrigger, Jan 52</b>			
CLASSIFICATION <b>25X1A RESTRICTED SECURITY INFORMATION</b>			
CAPTION REPORT <b>25X1A</b>			
Approved For Release 1999/09/30 : CIA-RDP78-05867A000100130032-0			
SEP 1948			

Approved For Release 1999/09/30 : CIA-RDP78-05867A000100130032-0

CIA INTERNAL ACCESSION NO. 69748 LOT NO. 290152 DATE 1

AREA (AMS NO.) SP COUNTRY Tunisia PROVINCE PLACE La Goulette

GEOGRAPHIC COORDINATES 36 49 N 10 18 E MAP REFERENCE C file

TITLE (Photo no. 1 on p. 142)

~~Air view of the power plant of the Compagnie des Tramways (Street Car Co.) of Tunisia.~~

POWER PLANT OF THE COMPAGNIE DES TRAMWAYS (STREET CAR COMPANY) OF TUNIS.

DATE OF PICTURE 1951 SOURCE OF PICTURE Tunisie, Bulletin de la Confederation du Commerce et de l'Industrie de Tunisie, Feb 51

CLASSIFICATION 25X1A RESTRICTED SECURITY INFORMATION 25X1A

Approved For Release 1999/09/30 : CIA-RDP78-05867A000100130032-0

CAPTION REPORT

Approved For Release 1999/09/30 : CIA-RDP78-05867A000100130032-0

AREA (AMS NO.)	COUNTRY	PROVINCE	PLACE
5P	Tunisia		La Goulette
GEOGRAPHIC COORDINATES		SHIP REFERENCE	
36 49N 10 18E		C file	
TITLE			
<del>(Photo no. 2 on p. 142)</del> <del>Air view of the power plant of the Compagnie des Tramways (Street Car Co.) of Tunis.</del>			
POWER PLANT OF THE COMPAGNIE DES TRAMWAYS (STREET CAR COMPANY) OF TUNIS			
DATE OF PICTURE	SOURCE OF PICTURE		
1951	Tunis, Bulletin de la Confederation du Commerce et de l'Industrie de Tunisie, Feb 51		
CLASSIFICATION	SECURITY INFORMATION		
25X1A RESTRICTED			25X1A B
[REDACTED] lease 1999/09/30 : CIA-RDP78-05867A000100130032-0			
FORM NO. 60-53 SEP 1948			
CAPTION REPORT			

2

CIA PHOTO REFERENCE NUMBER 69750		DATE 29 Apr 51	Approved For Release 1999/09/30 : CIA-RDP78-05867A000100130032-0	
AREA (AMS NO.) 5P	COUNTRY Tunisia	PROVINCE	PLACE La Goulette	
GEOGRAPHIC COORDINATES 36 49N 10 18E		MAP REFERENCE c file		
TITLE [Photo no. 1 on p. 144] New boiler room of power plant under construction.				
DATE OF PICTURE	SOURCE OF PICTURE Tunis, Bulletin de la Confederation Generale du Commerce et de l'Industrie de Tunisie, Feb 51			

**RESTRICTED**

SECURITY INFORMATION

25X1A

25X1A B

Release 1999/09/30 : CIA-RDP78-05867A000100130032-0



Approved For Release 1999/09/30 : CIA-RDP78-05867A000100130032-0

CIA PHOTO ACCESSION NO. [ ] LOT NO. [ ] DATE [ ]

AREA (AMS NO.) **SP** COUNTRY **Tunisia** PROVINCE [ ] PLACE **La Goulette**

GEOGRAPHIC COORDINATES **36 49N 10 18E** MAP REFERENCE **C file**

TITLE **(Photo no.2 on p.144)**

**Present** Stirling boiler room of the power plant.

DATE OF PICTURE [ ] SOURCE OF PICTURE **Tunis, Bulletin de la Confederation Generale du Commerce et de l'Industrie de Tunisie, Feb 51**

CLASSIFICATION **RESTRICTED**

SECURITY INFORMATION

VERIFIED BY **25X1A**

Released 1999/09/30 : CIA-RDP78-05867A000100130032-0

CAPTION REPORT

CIA PHOTO ACCESSION NO. 5792		LOT NO. 2840		DATE 1	
Approved For Release 1999/09/30 : CIA-RDP78-05867A000100130032-0					
AREA (AWS NO.)	COUNTRY	PROVINCE	PLACE		
5P	Tunisie		La Goulette		
GEOGRAPHIC COORDINATES		MAP REFERENCE			
36 49N 10 18E		c file			
TITLE					
(Photo on p. 145)					
Present machine room of the power plant.					
DATE OF PICTURE		SOURCE OF PICTURE			
		Tunis, Bulletin de la Confederation Generale du Commerce et de l'Industrie de Tunisie, Feb 51			
CLASSIFICATION					
25X1A		RESTRICTED		SECURITY INFORMATION	
				25X1A	
		se 1999/09/30 : CIA-RDP78-		30032-0	
FORM NO. 1 SEP 1948 60-53					
CAPTION REPORT					

Approved For Release 1999/09/30 : CIA-RDP78-05867A000100130032-0

C

CIA FILE NO. (ACCESSION NO.) 89753	LOT NO. 2888	DATE 29 Apr 52	CIA-RDP78-05867A000100130032-0	
AREA (AMS NO.) 5P	COUNTRY Tunisia	PROVINCE	PLACE La Goulette	
GEOGRAPHIC COORDINATES 36 49N 10 18E		MAP REFERENCE c file		
<p>TYPE          (Photo no.1 on p.146)</p> <p>Control room of the power plant.</p>				
DATE OF PICTURE	SOURCE OF PICTURE Tunis, Bulletin de la Confederation Generale du Commerce et de l'Industrie de Tunisie, Feb 51			
CLASSIFICATION 25X1A	RESTRICTED		SECURITY INFORMATION	
[Redacted]		release 1999/09/30 : CIA-RDP	[Redacted]	100130032-0
SEP 1948		CAPTION REPORT		

25X1A

25X1A

B

release 1999/09/30 : CIA-RDP [Redacted] 100130032-0

CAPTION REPORT

Approved for Release 1999/09/30 : CIA-RDP78-05867A000100130032-0

CIA PHOTO ACCESSION NO. 5P		LOT NO. 1018E	DATE 25 Jan 51
AREA (AWS NO.)	COUNTRY	PROVINCE	PLACE
5P	Tunisia		La Goulette
GEOGRAPHIC COORDINATES		MAP REFERENCE	
36 49 N 10 18 E		c file	
TITLE			
(Photo no. 2 on p. 146)			
Principal station of the power plant.			
DATE OF PICTURE		SOURCE OF PICTURE	
		Tunis, Bulletin de la Confederation Generale du Commerce et de l'Industrie de Tunisie, Feb 51	

25X1A **RESTRICTED** SECURITY INFORMATION 25X1A

Approved for Release 1999/09/30 : CIA-RDP78-05867A000100130032-0

SEP 1948 22-53 CAPTION REPORT

Approved for Release 1999/09/30 : CIA-RDP78-05867A000100130032-0

AREA (AMS NO.) **SP** COUNTRY **Tunisia** PROVINCE \_\_\_\_\_ PLACE **Sousse**

GEOGRAPHIC COORDINATES **35 49 N** **10 39 E** MAP REFERENCE **e file**

TITLE **(Photo on p.150)**

~~Power plant of the Union Electrique Tunisienne (Tunisian Electric Union)~~

**POWER PLANT OF THE UNION ELECTRIQUE TUNISIENNE  
(TUNISIAN ELECTRIC UNION.)**

DATE OF PICTURE \_\_\_\_\_ SOURCE OF PICTURE **Tunis, Bulletin de la Confederation General du Commerce et de l'Industrie de Tunisie, Feb 51**

CLASSIFICATION **RESTRICTED** SECURITY INFORMATION **25X1A** **B**

Approved for Release 1999/09/30 : CIA-RDP78-05867A000100130032-0

CIA PHOTO ACCESSION NO.		LCY NO.		DATE	
Approved For Release 1999/09/30 : CIA-RDP78-05867A000100130032-0					
AREA NAME NO. 1	COUNTRY	PROVINCE		PLACE	
5P	Tunisia			Sousse	
GEOGRAPHIC COORDINATES			MAP REFERENCE		
35 49 N 10 39 E			e file		
TITLE					
(Photo no.1 on p.151)					
Machine room of the power plant					
DATE OF PICTURE		SOURCE OF PICTURE			
—		Tunis, Bulletin de la Confederation Generale du Commerce et de l'Industrie de Tunisie, Feb 51.			
CLASSIFICATION					
25X1A		RESTRICTED		SECURITY INFORMATION	
		25X1A			
		Approved For Release 1999/09/30 : CIA-RDP78-05867A000100130032-0			
CAPTION REPORT					
SEP 1948					

CIA (PHOTO ACCESSION NO.)		LOT NO.		DATE	
Approved For Release 1999/09/30 : CIA-RDP78-05867A000100130032-0					
AREA (AMS NO.)	COUNTRY	PROVINCE	PLACE		
5P	Tunisia		Sousse		
GEOGRAPHIC COORDINATES			MAP REFERENCE		
35 49N 10 39E			c file		
TITLE					
[Photo no.3 on p.151]					
High tension station of the power plant					
DATE OF PICTURE		SOURCE OF PICTURE			
—		Tunis, Bulletin de la Confederation Generale du Commerce et de l'Industrie de Tunisie, Feb 51			
CLASSIFICATION		SECURITY INFORMATION			
25X1A RESTRICTED				25X1A	
FORM NO. 60-53		release 1999/09/30 : CIA-RDP78		130032-0	
SEP 1948		CAPTION REPORT			

Approved For Release 1999/09/30 : CIA-RDP78-05867A000100130032-0

CIA (PHOTO ACCESSION NO.) 69798		LOT NO.		DATE	
AREA (AMS NO.) SP	COUNTRY Tunisia	PROVINCE	PLACE Sfax		
GEOGRAPHIC COORDINATES 34 44N		10 46E		MAP REFERENCE C file	
TITLE (Photo no.2 on p.154)					
Power plant of the Societe Nord-Africaine d'Electricite, Gaz et Eaux ( North African Electricity, Gas and Water Company)					
DATE OF PICTURE					
SOURCE OF PICTURE Tunis, Bulletin de la Confederation/du Commerce et de l'Industrie de Tunisie, Feb. 51					
CLASSIFICATION					

25X1A

**RESTRICTED**

SECURITY INFORMATION

25X1A

Approved For Release 1999/09/30 : CIA-RDP78-05867A000100130032-0



Approved For Release 1999/09/30 : CIA-RDP78-05867A000100130032-0

CIA (AMTA) ACCESSION NO. 69759	LOT NO. 868	DATE 29 Apr 58
AREA (AMS NO.) SP	COUNTRY Tunisia	PROVINCE
GEOGRAPHIC COORDINATES 34 44N 10 46E		PLACE Sfax
MAP REFERENCE c file		
TITLE (Photo on p. 158)		
Power plant of the Societe Nord-Africaine d'Electricite, Gaz et Eaux (North African Electricity, Gas and Water Company).		
DATE OF PICTURE	SOURCE OF PICTURE Tunis. Bulletin de la Confederation Generale du Commerce et de l'Industrie de Tunisie, Feb 51	
CLASSIFICATION 25X1A	RESTRICTED	SECURITY INFORMATION
or Release 1999/09/30 : CIA-RDP78-		0032-0
FORM 8-64 60-53 SEP 1946		
CAPTION REPORT		

25X1A

or Release 1999/09/30 : CIA-RDP78-0032-0

CIA PHOTO ACCESSION NO. 65780		LOT NO. 3860A	DATE 29 Nov 51
Approved for Release 1999/09/30 : CIA-RDP78-05867A000100130032-0			
AREA (AMS NO.) SP	COUNTRY Tunisia	PROVINCE	PLACE Sousse
GEOGRAPHIC COORDINATES 35 49N 10 39E		MAP REFERENCE c file	
TITLE [Photo no.1 on p.154] Power plant of the Union Electrique Tunisienne (Tunisian Electric Union).			
DATE OF PICTURE	SOURCE OF PICTURE Tunis, Bulletin de la Confederation Generale du Commerce et de l'Industrie de Tunisie, Feb 51		
CLASSIFICATION 25X1A	RESTRICTED SECURITY INFORMATION		25X1A
Release 1999/09/30 : CIA-RDP78-05867A000100130032-0			
SEP 1948	CAPTION REPORT		

CIA PHOTO ACCESSION NO. 8978		LOT NO. 09/30	DATE 1951
Approved For Release 1999/09/30 : CIA-RDP78-05867A000100130032-0			
AREA (AMS NO.) 8P	COUNTRY French Morocco	PROVINCE	PLACE Souk el Arba (NR)
GEOGRAPHIC COORDINATES 34 41N 5 59W		MAP REFERENCE WAC #420	
TITLE (Photo on p.194)			
Road bridge over the Oued Mellegue [near Souk el Arba.] Length, 92 meters; surbagement, 1/6; effective width, 6.50 meters.			
DATE OF PICTURE	SOURCE OF PICTURE Tunis, Bulletin de la Confederation Generale du Commerce et de l'Industrie de Tunisie, Feb 51		
CLASSIFICATION 25X1A	RESTRICTED SECURITY INFORMATION		25X1A
FORM NO. 60-53 SEP 1948			
Approved For Release 1999/09/30 : CIA-RDP78-05867A000100130032-0			
CAPTION REPORT			

Approved For Release 1999/09/30 : CIA-RDP78-05867A000100130032-0

CIA PHOTO ACCESSION NO. 8978		LOI NO. 1999/09/30		DATE 29 Apr 52		CIA-RDP78-05867A000100130032-0	
AREA (AMS NO.)	COUNTRY	PROVINCE	PLACE				
8P	French Morocco		Mechra ed Dack				
GEOGRAPHIC COORDINATES				MAP REFERENCE			
UNABLE TO LOCATE							
TITLE							
XENYX (Photo on p.195)							
Bridge with mobile upper truss.							
DATE OF PICTURE			SOURCE OF PICTURE				
			Tunis, Bulletin de la Confederation Generale du Commerce et de l'Industrie de Tunisie, Feb 51				
CLASSIFICATION							
25X1A RESTRICTED SECURITY INFORMATION 25X1A							
Approved For Release 1999/09/30 : CIA-RDP78-05867A000100130032-0							
FORM NO. 60-53 SEP 1948							
CAPTION REPORT							

CIA (PHOTO ACCESSION NO.)		LOT NO.		DATE	
Approved For Release 1999/09/30 : CIA-RDP78-05867A000100130032-0					
AREA NAME NO.	COUNTRY	PROVINCE	PLACE		
5P	Tunisia		Nabeur (NR)		
GEOGRAPHIC COORDINATES			MAP REFERENCE		
36 18 N			8 46 E NIS		
TITLE					
[Photo on p. 225]					
Oued Mellegue dam near Nabeur: general view of section on right bank.					
DATE OF PICTURE		SOURCE OF PICTURE			
1950		Tunis, Bulletin de la Confederation Generale du Commerce et de l'Industrie de Tunisie, Feb 51			
CLASSIFICATION					
25X1A RESTRICTED					
SECURITY INFORMATION					
25X1A					
1999/09/30 : CIA-RDP78-05867A000100130032-0					
CAPTION REPORT					

Approved For Release 1999/09/30 : CIA-RDP78-05867A000100130032-0

CIA (PHOTO ACCESSION NO.)		LOT NO.		DATE	
AP		Tunisia		Nebour (NR)	
GEOGRAPHIC COORDINATES		MAP REFERENCE			
36 18N 8 46E		NIS			
TITLE					
[Photo on p.231]					
Oued Mellegus [and] progress of work in January 1951.					
DATE OF PICTURE		SOURCE OF PICTURE			
Jan 1951		Tunis, Bulletin de la Confederation Generale du Commerce et de l'Industrie de Tunisie, Feb 51			
CLASSIFICATION					
25X1A RESTRICTED SECURITY INFORMATION 25X1A					
Approved For Release 1999/09/30 : CIA-RDP78-05867A000100130032-0					
FORM NO. 53 SEP 1948 CAPTION REPORT					

CIA PHOTO ACCESSION NO. 1		LOT NO.	DATE
Approved For Release 1999/09/30 : CIA-RDP78-05867A000100130032-0			
AREA TAGS NO. 1	COUNTRY	PROVINCE	PLACE
37N	USSR - N. EUROPEAN RSFSR	VORONEZH OBLAST	
GEOGRAPHIC COORDINATES		MAP REFERENCE	
TITLE			
HARVESTING OF RYE ON A COLLECTIVE FARM			
IN ROSSESHANSKY DISTRICT.			
25X1C			
DATE OF PICTURE	SO		
AUG., 1950			
CLASSIFICATION			
SECRET B			
CAPTIONED BY		VERIFIED BY	
[Signature]			
Approved For Release 1999/09/30 : CIA-RDP78-05867A000100130032-0			
FORM NO. 60-53 SEP 1948			
CAPTION REPORT			

CIA PHOTO ACCESSION NO. 1 69765		LOT NO.	DATE
Approved For Release 1999/09/30 : CIA-RDP78-05867A000100130032-0			
AREA NAME NO. 1	COUNTRY	PROVINCE	PLACE
37N-USSR-N. EUROPEAN RSFSR-VORONEZH OBLAST-VORONEZH			
GEOGRAPHIC COORDINATES		MAP REFERENCE	
51:38N 39:12E		C-FILE	
TITLE REVOLUTION AVENUE.			
25X1C			
DATE OF PICTURE	S [REDACTED]		
AUG., 1950			
CLASSIFICATION SECRET			
CAPTIONED BY	VERIFIED BY		
[Signature]	[Signature]		
Approved For Release 1999/09/30 : CIA-RDP78-05867A000100130032-0			
FORM NO. 60-53 SEP 1948			
CAPTION REPORT			



CIA PHOTO ACCESSION NO. 1 058767		LOT NO. B-132E	DATE 27 May 1952
Approved For Release 1999/09/30 : CIA-RDP78-05867A000100130032-0			
AREA (AMS NO.) 4N	COUNTRY USSR	PROVINCE UKRAINIAN SSR	CITY KIEV
GEOGRAPHIC COORDINATES 50:27N 30:32E		MAP REFERENCE C-FILE	
TITLE KRESHCHATIK STREET.			
25X1C			
DATE OF PICTURE AUG, 1950		[REDACTED]	
CLASSIFICATION SECRET			
CAPTIONED BY [Signature]		VERIFIED BY	
Approved For Release 1999/09/30 : CIA-RDP78-05867A000100130032-0			
FORM NO. 80-53 SEP 1948		CAPTION REPORT	

CIA (PHOTO ACCESSION NO.)		LOT NO.	DATE
Approved For Release 1999/09/30 : CIA-RDP78-05867A000100130032-0			27 MAY 1952
AREA (AMS NO.)	COUNTRY	PROVINCE	PLACE
27N-USSR-N. EUROPEAN RSFSR		BRYANSK	OBLAST-BRYANSK
GEOGRAPHIC COORDINATES		MAP REFERENCE	
53:15 N 34:20 E		1X15	
TITLE			
BRYANSK LOCOMOTIVE-BUILDING PLANT.			
MILLING MACHINE.			
25X1C			
DATE OF PICTURE	SOURCE		
AUG, 1950	[REDACTED]		
CLASSIFICATION			
SECRET			
CAPTIONED BY		VERIFIED BY	
[Signature]		[Signature]	
Approved For Release 1999/09/30 : CIA-RDP78-05867A000100130032-0			
FORM NO. 60-53	CAPTION REPORT		
SEP 1948			

CIA (PHOTO ACCESSION NO.) *69769* LOT NO. *P09730-3* DATE *27 Mar 1952*  
*Approved For Release 1999/09/30 : CIA-RDP78-05867A000100130032-0*

AREA (AMS NO.) *27N-USSR-N.EUROPEAN RS* COUNTRY *USSR* PROVINCE *Moscow* PLACE *Oblast-Moscow*

GEOGRAPHIC COORDINATES *55:45N 37:35E* MAP REFERENCE *C-FILE*

TITLE *Moscow CHEESE FACTORY*

*25X1C*

DATE OF PICTURE *AUG., 1950* SUBJECT *[REDACTED]*

CLASSIFICATION *SECRET*

CAPTIONED BY *[Signature]* VERIFIED BY *[Signature]*

*Approved For Release 1999/09/30 : CIA-RDP78-05867A000100130032-0*  
FORM NO. 60-53 SEP 1948  
CAPTION REPORT

CIA PHOTO ACCESSION NO. 1		LOT NO.	DATE
Approved For Release 1999/09/30 : CIA-RDP78-05867A000100130032-0			27 M 1952
AREA (AMS NO. 1)	COUNTRY	PROVINCE	PLACE
27N-USSR-N	EUROPEAN R	FSR-MOSCOW	OBLAST-MOSCOW
GEOGRAPHIC COORDINATES		MAP REFERENCE	
55:45 N 37:35E		C-FILE	
TITLE			
NEW APARTMENT BUILDINGS ON GORKY STREET.			
25X1C			
DATE OF PICTURE	SOU		
AUG., 1950	[REDACTED]		
CLASSIFICATION			
SECRET			
CAPTIONED BY		VERIFIED BY	
Approved For Release 1999/09/30 : CIA-RDP78-05867A000100130032-0		B	
FORM NO. 60-53 SEP 1948		CAPTION REPORT	

CIA (PHOTO ACCESSION NO.)		LOT NO.	DATE
Approved For Release 1999/09/30 : CIA-RDP78-05867A000100130032-0		P097307	27 May 1952
AREA (AMS NO.)	COUNTRY	PROVINCE	PLACE
27N-USSR-N. EUROPEAN	R.S.F.S.R.-MOSCOW	OBLAST-MOSCOW	
GEOGRAPHIC COORDINATES		MAP REFERENCE	
55:45 N 37:35 E		C-FILE	
TITLE			
KIROV DYNAMO PLANT. MANUFACTURES			
FOR EQUIPMENT <del>FOR</del> USE IN THE CONSTRUCTION			
OF VOLGA POWER STATION.			
25X1C			
DATE OF PICTURE	SO		
OCT., 1950			
CLASSIFICATION			
SECRET			
CAPTIONED BY		VERIFIED BY	
[Signature]			
Approved For Release 1999/09/30 : CIA-RDP78-05867A000100130032-0			
FORM NO. 60-53 SEP 1948			
CAPTION REPORT			

CIA PHOTO ACCESSION NO. 1		LOT NO.	DATE
Approved For Release 1999/09/30 : CIA-RDP78-05867A000100130032-0			27 Oct 1950
AREA / TAPE NO. 1	COUNTRY	PROVINCE	PLACE
28N - USSR - N. EUROPEAN RSFSR	USSR	STALINGRAD OBLAST	STALINGRAD
GEOGRAPHIC COORDINATES		MAP REFERENCE	
48:45N 44:25E		C-FILE	
TITLE			
<del>SETTLEMENT OF THE BUILDERS OF THE</del> WORKERS' HOUSING			
STALINGRAD HYDROELECTRIC STATION NEAR STALINGRAD			
25X1C			
DATE OF PICTURE	SUBJECT		
Oct, 1950	[REDACTED]		
CLASSIFICATION			
SECRET			
CAPTIONED BY		VERIFIED BY	
[Signature]			
Approved For Release 1999/09/30 : CIA-RDP78-05867A000100130032-0			
FORM NO. 60-53 SEP 1948			
CAPTION REPORT			

CIA PHOTO ACCESSION NO. 1	LOT NO.	DATE
Approved For Release 1999/09/30 : CIA-RDP78-05867A000100130032-0	68773	27 Nov 1952
AREA NAME NO. 1	COUNTRY	PROVINCE
27N-USSR-M	EUROPEAN RSFSR	KALININ OBLAST-KALININ
GEOGRAPHIC COORDINATES		MAP REFERENCE
56:50N 35:55E		NIS
TITLE		
SUVOROV MILITARY SCHOOL. GRADUATE		
KISSING SCHOOL BANNER DURING GRADUATION		
DAY CEREMONIES.		
25X1C		
DATE OF PICTURE	SC	
Oct., 1950		
CLASSIFICATION		
SECRET		
CAPTIONED BY	VERIFIED BY	
Approved For Release 1999/09/30 : CIA-RDP78-05867A000100130032-0		
FORM NO. 80-53	CAPTION REPORT	
SEP 1948		

CIA (PHOTO ACCESSION NO.)		LOT NO.		DATE	
Approved For Release 1999/09/30 : CIA-RDP78-05867A000100130032-0		D/39004		27 July 1952	
AREA (AMS NO.)	COUNTRY	PROVINCE	PLACE		
41M	Sweden				
GEOGRAPHIC COORDINATES			MAP REFERENCE		
TITLE					
SWEDISH COOPERATIVE ASSOCIATION POSTER					
DATE OF PICTURE		SOURCE			
1 —		25X1C			
CLASSIFICATION					
R					
CAPTIONED BY			VERIFIED BY		
Approved For Release 1999/09/30 : CIA-RDP78-05867A000100130032-0			A		
FORM NO. 60-53 SEP 1948					
CAPTION REPORT					



CIA (PHOTO ACCESSION NO.)		LOT NO.		DATE	
Approved For Release 1999/09/30 : CIA-RDP78-05867A000100130032-0					
AREA (AWS NO.)	COUNTRY	PROVINCE	PLACE		
414	SWEDEN				
GEOGRAPHIC COORDINATES			MAP REFERENCE		
TITLE					
SWEDISH COOPERATIVE ASSOCIATION POSTER.					
DATE OF PICTURE		SOURCE			
		25X1C			
CLASSIFICATION					
R					
CAPTIONED BY			VERIFIED BY		
Approved For Release 1999/09/30 : CIA-RDP78-05867A000100130032-0					
FORM NO. 60-53 SEP 1948					
CAPTION REPORT					

CIA (PHOTO ACCESSION NO.)		LOT NO.		DATE	
Approved For Release 1999/09/30 : CIA-RDP78-05867A000100130032-0		D913009		24 May 1952	
AREA (AMS NO.)	COUNTRY	PROVINCE	PLACE		
9141M	SWEDEN	STOCKHOLM	STOCKHOLM		
GEOGRAPHIC COORDINATES		MAP REFERENCE			
59 20N 18 03E		e file			
TITLE					
HOTORGET SQUARE.					
25X1C					
DATE OF PICTURE	SOURCE				
—	[REDACTED]				
CLASSIFICATION					
R					
CAPTIONED BY			VERIFIED BY		
Approved For Release 1999/09/30 : CIA-RDP78-05867A000100130032-0			[Signature]		
FORM NO. 1 SEP 1948 60-53					
CAPTION REPORT					

CIA (PHOTO) ACCESSION NO. <b>59777</b>		LOT NO.	DATE
Approved For Release 1999/09/30 : CIA-RDP78-05867A00100130032-0			
AREA (LANS NO.)	COUNTRY	PROVINCE	PLACE
<b>9141M</b>	<b>SWEDEN</b>	<b>STOCKHOLM</b>	<b>STOCKHOLM</b>
GEOGRAPHIC COORDINATES		MAP REFERENCE	
<b>59 20N 18 03E</b>		<b>e file</b>	
TITLE			
<b>"THREE CROWNS" <del>FLOUR</del> FLOUR MILL OWNED BY SWEDISH COOPERATIVE ASSOCIATION.</b>			
25X1C			
DATE OF PICTURE	SOURCE OF P		
	[REDACTED]		
CLASSIFICATION			
<b>R</b>			
CAPTIONED BY		VERIFIED BY	
<b>FR</b>			
Approved For Release 1999/09/30 : CIA-RDP78-05867A00100130032-0			
FORM NO. 60-53 SEP 1948			
CAPTION REPORT			

CIA (PHOTO ACCESSION NO.)		LOT NO.		DATE	
Approved For Release 1999/09/30 : CIA-RDP78-05867A000100130032-0					
AREA (AMS NO.)		COUNTRY		PROVINCE	
9141M		SWEDEN		STOCKHOLM	
GEOGRAPHIC COORDINATES		MAP REFERENCE		PLACE	
59 20N 18 03E				STOCKHOLM	
TITLE					
SPORT EQUIPMENT DEPARTMENT [AT] P. U. B.					
DEPARTMENT STORE OPERATED BY SWEDISH					
COOPERATIVE ASSOCIATION ✓					
25X1C					
DATE OF PICTURE		SOURCE OF PHOTO			
—		[REDACTED]			
CLASSIFICATION					
R					
CAPTIONED BY			VERIFIED BY		
Approved For Release 1999/09/30 : CIA-RDP78-05867A000100130032-0			[REDACTED]		
FORM NO. 60-53 SEP 1946					
CAPTION REPORT					