

CIA (PHOTO ACCESSION NO.)	LOT NO.	DATE
72350	D-1322	14 July 1952
Approved For Release 1999/09/20 : CIA-RDP78-05867A000100140022-0 52		
AREA	PROVINCE	PLACE
27N-USSR-N. EUROPEAN RIS	FSR-MOSCOW	OBLAST-MOSCOW
GEOGRAPHIC COORDINATES		MAP REFERENCE
55:45N 37:35E		C-FILE
TITLE		
MOZHAIK HIGHWAY.		
DATE OF PICTURE	25X1A	
1948	[REDACTED]	
CLASSIFICATION	C	
CAPTIONED BY	[Signature]	
VERIFIED BY	[Signature]	
FORM 100 SEP 1951	Approved For Release 1999/09/20 : CIA-RDP78-05867A000100140022-0	
CAPTION REPORT		

CIA (PHOTO ACCESSION NO.)	LOT NO.	DATE
72351	D-1322	14 JULY 1952
AREA <i>5N</i> <i>USSR</i> <i>BELORUSSIAN RSFSR</i>		
GEOGRAPHIC COORDINATES		MAP REFERENCE
TITLE <i>RECLAIMED MARSHLAND IN NOVAYA ZHISN KOLKHOZ, TUROVSK DISTRICT, POLESSYE REGION.</i>		
DATE OF PICTURE	25X1A	
1950	[REDACTED]	
CLASSIFICATION	C	
CAPTIONED BY	VERIFIED BY	
[Signature]	[Signature]	
FORM 1 Approved For Release 1999/09/20 : CIA-RDP78-05867A000100140022-0 SEP 68 CAPTION REPORT		

CIA- (PHOTO-ACCESSION NO.)		LOT NO.	DATE
72252		D-1322	15 July 1952
AREA (T.M.S. NO.)	COUNTRY	CIA RDP78-05867A000100140022-0	
5N	USSR	BELORUSSIAN SSR	
GEOGRAPHIC COORDINATES		MAP REFERENCE	
TITLE			
BINDING FLAX IN SHEAVES IN VOSMOE			
MARTA KOLKHOZ, ORSHA DISTRICT, VITEBSK			
REGION.			
DATE OF PICTURE		25X1A	
1951		[REDACTED]	
CLASSIFICATION			
C			
CAPTIONED BY		VERIFIED BY	
[Signature]		[Signature]	
FORM 80-55		CAPTION REPORT	
Approved For Release 1999/09/20 : CIA-RDP78-05867A000100140022-0		Approved For Release 1999/09/20 : CIA-RDP78-05867A000100140022-0	

ACCESSION NO. 72353
LOT NO. D-132
DATE 13 JULY 1952
AREA (AMS NO.)
Approved For Release 1999/09/20 : CIA-RDP78-05867A000100140022-0
COUNTRY USSR
PROVINCE BELORUSSIAN SSR
GEOGRAPHIC COORDINATES
PLACE

TITLE
GATHERING POTATOES IN KRASNY BEREG
KOLKHOZ, ORSHAN DISTRICT, VITEBSK REGION
MAP REFERENCE

DATE OF PICTURE 1948
25X1A
CLASSIFICATION C
CAPTIONED BY [Redacted] 25X1A
[Redacted]

FORM NO. 60-53
SEP 1948
Approved For Release 1999/09/20 : CIA-RDP78-05867A000100140022-0
CAPTION REPORT
B

CIA (PHOTO ACCESSION NO.)		LOT NO.	DATE
Approved For Release 1999/09/20 : CIA-RDP78-05867A000100140022-0		372	15 JUL 52
AREA NO.	COUNTRY	PROVINCE	PLACE
5N	USSR	BELORUSSIAN SSR	
GEOGRAPHIC COORDINATES		MAP REFERENCE	
TITLE			
LIVESTOCK YARD OF DESIAT LET B.S.S.R.			
SOVKHOZ, BOBRUISK REGION.			
DATE OF PICTURE		25X1A	
1950		[REDACTED]	
CLASSIFICATION			
C			
CAPTIONED BY		VERIFIED BY	
[Signature]			
FORM 1 SEP 1949			
Approved For Release 1999/09/20 : CIA-RDP78-05867A000100140022-0			
CAPTION REPORT			

CIA (PHOTO ACCESSION NO.)	12355	LOT NO.	D-1222	DATE	15
Approved For Release 1999/09/20 : CIA-RDP78-05867A000100140022-052					
COUNTRY	5N	USSR	PROVINCE	BELORUSSIAN SSR	PLACE
GEOGRAPHIC COORDINATES			MAP REFERENCE		
TITLE					
ELECTRICIANS WIRING NEW HOUSES IN					
THAELMANN KOLKHOZ, BRAGINSK DISTRICT,					
POLESSYE REGION.					
25X1A					
DATE OF PICTURE	1950	[REDACTED]			
CLASSIFICATION	C	[REDACTED]			
CAPTIONED BY	[Signature]	VERIFIED BY			
Approved For Release 1999/09/20 : CIA-RDP78-05867A000100140022-0					
CAPTION REPORT					

CIA PHOTO	MISSION NO. 72356	LOT NO. D-1322	DATE 15 JUN 1950
Approved For Release 1999/09/20 : CIA-RDP78-05867A000100140022-0			
AREA	5N	USSR	BELORUSSIAN SR MINSK
GEOGRAPHIC COORDINATES	53:50 N	27:35 E	MAP REFERENCE C-FILE
TITLE	STATE INSTITUTE OF MEDICINE. THIRD-YEAR STUDENTS IN HYGIENE CLASS.		
DATE OF PICTURE	1950		
CLASSIFICATION	C		
CAPTIONED BY	Shob	VERIFIED BY	
Approved For Release 1999/09/20 : CIA-RDP78-05867A000100140022-0			
CAPTION REPORT			

CIA PHOTO ACCESSION NO. 12359	LOT NO. D 1322	DATE 15 FEB 1952
Approved For Release 1999/09/20 : CIA-RDP78-05867A000100140022-0		
AREA FRAME NO. 5N	COUNTRY USSR	PROVINCE BELORUSSIAN SSR
		PLACE MINSK
GEOGRAPHIC COORDINATES 53:50N 27:35E		MAP REFERENCE C-FILE
TITLE STATE OPERA AND BALLET THEATER		
DATE OF PICTURE 1950	25X1A	
CLASSIFICATION C	[REDACTED]	
CAPTIONED BY [Signature]	VERIFIED BY	
Approved For Release 1999/09/20 : CIA-RDP78-05867A000100140022-0		
FORM 1 SEP 1948 53		
CAPTION REPORT		

CIA PHOTO ACCESSION NO. 12350	LOT NO. D-6322	DATE 15 J 1949
Approved For Release 1999/09/20 : CIA-RDP78-05867A000100410022-0 52 C		
AREA FILE NO. 27N-USSR-N.EUROPEAN RSFSR-MOSCOW	COUNTRY USSR	PROVINCE MOSCOW
GEOGRAPHIC COORDINATES 55:45 N 37:35 E		PLACE OBLAST-MOSCOW
TITLE JUBILEE SESSION OF THE SUPREME SOVIET OF THE BELORUSSIAN SSR.		MAP REFERENCE C-FILE
DATE OF PICTURE 1949	25X1A	
CLASSIFICATION C	[REDACTED]	
CAPTIONED BY [Signature]	VERIFIED BY	
Approved For Release 1999/09/20 : CIA-RDP78-05867A000100410022-0		
SEP 1949 CAPTION REPORT		

CIA PHOTO ACCESSION NO. 72361	LOT NO. D-1322	DATE 14 JAN 1952
Approved For Release 1999/09/20 : CIA-RDP78-05867A000100140022-0		
AREA FILE NO. 5N	COUNTRY USSR	PROVINCE BELORUSSIAN SSR
		PLACE MINSK
GEOGRAPHIC COORDINATES 53:50N 27:35E		MAP REFERENCE C-FILE
TITLE LENIN MONUMENT. GOVERNMENT HOUSE.		
DATE OF PICTURE 1950	25X1A	
CLASSIFICATION C		
CAPTIONED BY 2703		VERIFIED BY
Approved For Release 1999/09/20 : CIA-RDP78-05867A000100140022-0		
SEP 1946		
CAPTION REPORT		

CIA (PHOTO ACCESSION NO.) 72362		LOT NO. D 1372	DATE 1/14/52
Approved For Release 1999/09/20 : CIA-RDP78-05867A000100140022-0			
AREA (AMS NO.) SN	COUNTRY USSR	PROVINCE BELORUSSIAN SSR	PLACE POLOTSK
GEOGRAPHIC COORDINATES 55:30N 28:47E		MAP REFERENCE C-FILE	
TITLE MONUMENT FOR SOLDIERS WHO DIED IN BATTLE FOR BELORUSSIA.			
DATE OF PICTURE 1950		25X1A	
CLASSIFICATION C			
CAPTIONED BY [Signature]		VERIFIED BY	
Approved For Release 1999/09/20 : CIA-RDP78-05867A000100140022-0			
FORM NO. 60-53 SEP 1948			
CAPTION REPORT			

CIA PHOTO ACCESSION NO. 72363		LOT NO. D-6323	DATE 167A000100140022-052
Approved For Release 1999/09/20 : CIA-RDP78-05867A000100140022-0		COUNTRY USSR	PROVINCE BELORUSSIAN SSR
AREA 5N			PLACE BREST
GEOGRAPHIC COORDINATES 52:07 N 23:42 E		MAP REFERENCE NIS	
TITLE RECONSTRUCTED BUILDING.			
DATE OF PICTURE 1950		25X1A	
CLASSIFICATION C		[REDACTED]	
CAPTIONED BY [Signature]		VERIFIED BY [Signature]	
Approved For Release 1999/09/20 : CIA-RDP78-05867A000100140022-0			
SEP 1965 CAPTION REPORT			

CIA (PHOTO ACCESSION NO.)		LOT NO.	DATE
72361		D-1322	14
Approved For Release 1999/09/20 : CIA-RDP78-05867A000100140022-052			
AREA	COUNTRY	PROVINCE	PLACE
5N	USSR	BELORUSSIAN SSR	MOGILEV
GEOGRAPHIC COORDINATES		MAP REFERENCE	
53:54 N 30:21 E		C-FILE	
TITLE			
PIPE-CASTING PLANT. SHOP.			
DATE OF PICTURE		25X1A	
1950		[REDACTED]	
CLASSIFICATION			
C			
CAPTIONED BY		VERIFIED BY	
[Signature]		[Signature]	
Approved For Release 1999/09/20 : CIA-RDP78-05867A000100140022-0			
SEP 1962 CAPTION REPORT			

CIA (PHOTO) ACCESSION NO. 72355	LOT NO. D-1322	DATE 14/10/50
Approved For Release 1999/09/20 : CIA-RDP78-05867A000100140022-0 952		
AREA SN	COUNTRY USSR	PROVINCE BELORUSSIAN SSR
GEOGRAPHIC COORDINATES 52:25N 31:00E		PLACE GOMEL
TITLE GOMEL AGRICULTURE MACHINERY WORKS. MACHINES MANUFACTURED AT PLANT.		MAP REFERENCE C-FILE
DATE OF PICTURE 1950	25X1A	
CLASSIFICATION C	[REDACTED]	
CAPTIONED BY [Signature]	VERIFIED BY	
Approved For Release 1999/09/20 : CIA-RDP78-05867A000100140022-0		
CAPTION REPORT		

CIA (PHOTO) ACCESSION NO. 72357	LOT NO. D-1322	DATE 14 JUN 1952
Approved For Release 1999/09/20 : CIA-RDP78-05867A000100140022-0952		
AREA 5N	COUNTRY USSR	PROVINCE BELORUSSIAN SSR
GEOGRAPHIC COORDINATES 52:25N 31:00E		PLACE GOMEL
TITLE GOMEL MACHINE-TOOLS WORKS. ASSEMBLY SHOP.		MAP REFERENCE C-FILE
DATE OF PICTURE 1950	25X1A	
CLASSIFICATION C	[REDACTED]	
CAPTIONED BY [Signature]	VERIFIED BY	
Approved For Release 1999/09/20 : CIA-RDP78-05867A000100140022-0		
CAPTION REPORT		

CIA (PHOTO ACCESSION NO.)		LOT NO.	DATE
72369		D-1322	14 OCT 1952
Approved For Release 1999/09/20 : CIA-RDP78-05867A000100140022-0			
AREA	COUNTRY	PROVINCE	PLACE
3N	USSR	BELORUSSIAN SSR	VITEBSK
GEOGRAPHIC COORDINATES		MAP REFERENCE	
55:12N 30:12E		C-FILE	
TITLE			
KIM HOSIERY AND KNITTED GOODS MILLS, KNITTING SHOP.			
DATE OF PICTURE		25X1A	
1950		[REDACTED]	
CLASSIFICATION			
C			
CAPTIONED BY		VERIFIED BY	
[Signature]		[Signature]	
FORM NO. 100-100140022-0			
Approved For Release 1999/09/20 : CIA-RDP78-05867A000100140022-0			
CAPTION REPORT			

CIA (PHOTO ACCESSION NO.)		LOT NO.	DATE
72370		D-1322	14 OCT 1952
Approved For Release 1999/09/20 : CIA-RDP78-05867A000100140022-0			
AREA	COUNTRY	PROVINCE	PLACE
5X	USSR	BELORUSSIAN SR	MINSK
GEOGRAPHIC COORDINATES		MAP REFERENCE	
53:50N 27:35E		C-FILE	
TITLE			
MINSK AUTOMOBILE WORKS. SHOP.			
DATE OF PICTURE		25X1A	
1950		[REDACTED]	
CLASSIFICATION			
C			
CAPTIONED BY		VERIFIED BY	
[Signature]		[Signature]	
FORM 8 SEP 52			
Approved For Release 1999/09/20 : CIA-RDP78-05867A000100140022-0			
CAPTION REPORT			

CIA (PHOTO ACCESSION-NO.)	72371	LOT NO.	D-1322	DATE	15 July 1952
AREA	5N	USSR	BELORUSSIAN SSR	MOZYR	1952
GEOGRAPHIC COORDINATES	52:03N	29:16E	MAP REFERENCE	NIS	
TITLE	MATERNITY HOSPITAL.				
DATE OF PICTURE	1950	25X1A	[REDACTED]		
CLASSIFICATION	[REDACTED]				
CAPTIONED BY	[Signature]		VERIFIED BY		
FORM 100 SEP 1951	Approved For Release 1999/09/20 : CIA-RDP78-05867A000100140022-0				
	CAPTION REPORT (1)				

CIA PHOTO ACCESSION NO. 72372	LOT NO.	DATE
Approved For Release 1999/09/20 : CIA-RDP78-05867A000100140022-0		
AREA FILE NO. 5N	COUNTRY USSR	PROVINCE BELORUSSIAN
GEOGRAPHIC COORDINATES		PLACES SSR
MAP REFERENCE		
TITLE		
[COAT] SEAL OF THE BELORUSSIAN SSR.		
DATE OF PICTURE 1950	SOURCE 25X1A	
CLASSIFICATION		
CAPTIONED BY		VERIFIED BY
Approved For Release 1999/09/20 : CIA-RDP78-05867A000100140022-0		
FORM 100 80-53 SEP 1948		
CAPTION REPORT		

CIA PHOTO ACCESSION NO. 72373	LOT NO. D-1322	DATE 15 July 1952
AREA <i>SN</i> <i>USSR</i> <i>Belorussian SSR</i> <i>KAIKOV</i> Approved For Release 1999/09/20 : CIA-RDP78-05867A000100140022-0		
GEOGRAPHIC COORDINATES <i>UNABLE TO LOCATE</i>	MAP REFERENCE	
TITLE <i>SCHOOL.</i>		
DATE OF PICTURE <i>1950</i>	25X1A	
CLASSIFICATION <i>C</i>		
CAPTIONED BY <i>ENOM</i>		VERIFIED BY
FORM 8 SEP 54 Approved For Release 1999/09/20 : CIA-RDP78-05867A000100140022-0 CAPTION REPORT		

Approved For Release 1999/09/20 : CIA-RDP78-05867A000100140022-0

CIA PHOTO ACCESSION NO. 631L		LOG NO. 15 SEPTEMBER 1952	
AREA NAME NO. 631L	COUNTRY CHINA	PROVINCE Shantung	CITY Sou-fang
GEOGRAPHIC COORDINATES 36 07N 120 22, 36 07-120 20E		GRID REFERENCE NIS	
TITLE: Locomotive built by Chinese Communists at Sou-fang Railway Shops.			
Materials entirely of Chinese origin. Named the "Pa-i-hao" (1st of August).			
Appears to be Mikado type, 2-8-2.			
"PA-I-HAO" MIKADO TYPE, 2-8-2, LOCOMOTIVE BUILT BY CHINESE COMMUNISTS WITH CHINESE MATERIALS AT SSU-FANG RAILWAY SHOPS.			
DATE OF PICTURE July 1952	SOURCE OF INFO Hong Kong Ta Kung Pao, 14 Aug 52. See news item in New York Hua-ch'iao Jih-pao, 15 Aug 52, reported in		
CLASSIFICATION R	25X1A		
CAPTIONED BY FDD/BF	Economic: transportation equipment. HONG KONG TA KUNG PAO, 14 AUG. 1952		
Approved For Release 1999/09/20 : CIA-RDP78-05867A000100140022-0			
FORM NO. 80-53 SEP 1948	CAPTION REPORT		

CIA PHOTO ACCESSION NO. **Approved For Release 1999/09/20 : CIA-RDP78-05867A000100140022-0**

AREA (ANS NO.) **IIIK** COUNTRY **Turkey** PROVINCE **Kirklareli** DATE **August 1952** **20 Sept 52**

GEOGRAPHIC COORDINATES **41 22N 27 08E** TITLE **NIS**

(Photo Xx on page 1)
Alpullu Sugar Factory (the largest establishment in Kirklareli.)

DATE OF PICTURE **1952** SOURCE OF PICTURE **25X1A**

CLASSIFICATION **Restricted Security Information**

CAPTIONED BY **Approved For Release 1999/09/20 : CIA-RDP78-05867A000100140022-0**

CIA (PHOTO ACCESSION NO.)		LOT NO.		DATE	
Approved For Release 1999/09/20 : CIA-RDP78-05867A000100140022-0					
AREA (AMS NO.)	COUNTRY	PROVINCE	PLACE		
533 H	BRAZIL	RIO DE JANEIRO	VOLTA REDONDA		
GEOGRAPHIC COORDINATES		MAP REFERENCE			
22:32 S 44:07 W		C-FILE			
TITLE					
VOLTA REDONDA STEEL MILL. PART #1					
OF 2-PART PANORAMA.					
DATE OF PICTURE		25X1A			
		[REDACTED]			
CLASSIFICATION					
R					
CAPTIONED BY			VERIFIED BY		
[Signature]			[Signature]		
Approved For Release 1999/09/20 : CIA-RDP78-05867A000100140022-0					
FORM NO. 60-53		CAPTION REPORT			
SEP 1948		GPO 16-42743-1			

C-1993
COUNTRY: ASIATIC REGION
DATE: JULY 1
GEOGRAPHIC COORDINATES: 53° 04' E
TITLE: STALIN METALLURGICAL COMBINE
CHELYABINSK OBLAST - MAGNITOGOR
C-FILE

Approved For Release 1999/09/20 : CIA-RDP78-05867A0001001400

DATE OF PICTURE: BEFORE 1946

SOURCE: 25X1A [REDACTED] 25X1A [REDACTED] 25X1A [REDACTED]

CLASSIFICATION: R
CAPTIONED BY: [Signature]

FORM NO. SEP 1948 40-53

VERIFIED BY: [Signature]

Approved For Release 1999/09/20 : CIA-RDP78-05867A000100140022-0

AREA (AMC NO.)	080	LOT NO.	C-1993	DATE	JULY 1952
COUNTRY	USSR	APPROVED FOR RELEASE	1999/09/20	CIA-RDP78-05867A000100140022-0	
GEOGRAPHIC COORDINATES	3-27 N	59:04 E	CHELYABINSK OBLAST	MAGNITOGORSK	
TITLE	STALIN METALLURGICAL COMBINE				
DATE OF PICTURE	BEFORE 1946	25X1A	25X1A	25X1A	
CLASSIFICATION	IR				
CAPTIONED BY	amom				
FORM NO.	SEP 1949 60-53				
Approved For Release 1999/09/20 : CIA-RDP78-05867A000100140022-0					

Approved For Release 1999/09/20 : CIA-RDP78-05867A000100140022-52

AREA (AMS NO.)	COUNTRY	PROVINCE	PLACE
533 H	BRAZIL	RIO DE JANEIRO	VOLTA REDONDA
GEOGRAPHIC COORDINATES		MAP REFERENCE	
22:32 S		44:07 W	
TITLE		C-FILE	
VOLTA REDONDA STEEL MILL.		STEEL MILL	
STEEL MILL		STEEL MILL	
DATE OF PICTURE	SCALE		
	25X1A		
CLASSIFICATION	CAPTIONED BY	VERIFIED BY	
	Approved For Release 1999/09/20 : CIA-RDP78-05867A000100140022-0		
FORM NO. 60-53	CAPTION REPORT		GPO 16-62763-1

12

CIA PHOTO ACCESSION NO. 12583 | LOT NO. 215 | DATE 1999/09/20 : CIA-RDP78-05867A000100140022-0 52

AREA (AMS NO.) 421 J | COUNTRY CHILE | PROVINCE CONCEPCION | PLACE CONCEPCION

GEOGRAPHIC COORDINATES 36:49 S 73:03 W | MAP REFERENCE C-FILE

TITLE HUACHIPATO STEEL PLANT UNDER CONSTRUCTION. PART 1 OF 3-PART PANORAMA.

DATE OF PICTURE JUNE, 1949 | 25X1A

CLASSIFICATION R

CAPTIONED BY [Signature] | VERIFIED BY [Signature] | Approved For Release 1999/09/20 : CIA-RDP78-05867A000100140022-0

CIA (PHOTO ACCESSION NO.)		LOT NO.	
Approved For Release 1999/09/20 : CIA-RDP78-05867A000100140022-0		25X1A	
AREA (AMS NO.)	COUNTRY	PROVINCE	PLACE
421 J	CHILE	CONCEPCION	CONCEPCION
GEOGRAPHIC COORDINATES		MAP REFERENCE	
36:49 S 73:03 W		C-FILE	
TITLE			
HUACHIPATO STEEL PLANT UNDER CONSTRUCTION. PART 2 OF 3-PART PANORAMA.			
DATE OF PICTURE	SOURCE OF		
JUNE, 1949	[REDACTED]		
CLASSIFICATION			
R			
CAPTIONED BY		VERIFIED BY	
Approved For Release 1999/09/20 : CIA-RDP78-05867A000100140022-0		[REDACTED]	
FORM NO. SEP 1948	60-53		CAPTION REPORT
		GPO 16-62285-1	

CIA (PHOTO ACCESSION NO.)		LOT NO.	
Approved For Release 1999/09/20 : CIA-RDP78-05867A000100140022-0		JULY 1952	
AREA (AMS NO.)	COUNTRY	PROVINCE	PLACE
421 J	CHILE	CONCEPCION	CONCEPCION
GEOGRAPHIC COORDINATES		MAP REFERENCE	
36:49 S 73:03 W		C-FILE	
TITLE			
HUACHIPATO STEEL PLANT UNDER CONSTRUCTION. PART 3 OF 3-PART PANORAMA.			
DATE OF PICTURE		SOURCE	
JUNE, 1949		[REDACTED]	
CLASSIFICATION			
R			
CAPTIONED BY		VERIFIED BY	
[Signature]		[Signature]	
Approved For Release 1999/09/20 : CIA-RDP78-05867A000100140022-0			
FORM NO. 60-53		CAPTION REPORT	
SEP 1948		GPO 16-43765-1	

PHOTO ACCESSION NO.	72386	LOT NO.	D-1290	DATE	100140022-0
AREA (AMS NO.)	Approved For Release 1999/09/20 : CIA-RDP78-05867A000100140022-0		COUNTRY	AFGHANISTAN	
GEOGRAPHIC COORDINATES			31:54 N 65:57 E	MAP REFERENCE	C-FILE
TITLE			SADDLE DIKES UNDER CONSTRUCTION. DIKE NO. 5 IN FOREGROUND. DIRECTION NORTHWEST.		
DATE OF PICTURE			1951	SOURCE	25X1A
CLASSIFICATION			R		
CAPTIONED BY			[Signature]		
FORM NO. SEP 1948 60-53			VERIFIED BY		
Approved For Release 1999/09/20 : CIA-RDP78-05867A000100140022-0					
CAPTION REPORT					

CIA (PHOTO ACQUISITION NO.) 72387	LOT NO. D-1290	DATE 11 July 1952
Approved For Release 1999/09/20 : CIA-RDP78-05867A000100140022-0		
AREA AFGHANISTAN	ARGHANDAB DAM	
GEOGRAPHIC COORDINATES 31:54N 65:57E	MAP REFERENCE C-FILE	
TITLE UPSTREAM FACE OF DAM FROM HAUL ROAD, PRIOR TO RIVER DIVERSION.		
DATE OF PICTURE 1951	SOURCE 25X1A [REDACTED]	
CLASSIFICATION R		
CAPTIONED BY [Signature]		VERIFIED BY [Signature]
FORM NO. 50-57 Approved For Release 1999/09/20 : CIA-RDP78-05867A000100140022-0		

CIA (PHC) ACCESSION NO. 72388

LOT NO.

D-1290

DATE

Approved For Release 1999/09/20 : CIA-RDP78-05867A000100140022-0

AREA (AMS NO.)

GEOGRAPHIC COORDINATES

AFGHANISTAN

PROVINCE

ARGHANDAB DAM

31:54 N 65:57 E

MAP REFERENCE

C-FILE

TITLE FROM LEFT ABUTMENT.

DATE OF PICTURE

1951

SOURCE OF

25X1A

CLASSIFICATION

R

CAPTIONED BY

[Signature]

VERIFIED BY

FORM NO. 60-53
SEP 1948

Approved For Release 1999/09/20 : CIA-RDP78-05867A000100140022-0

CAPTION REPORT

ACCESSION NO. 72389	LOT NO. D-1290	DATE 11 JUN 1952
Approved For Release 1999/09/20 : CIA-RDP78-05867A000100140022-0		
ARMY FILE NO.	AFGHANISTAN	ARGHANDAB DAM
GEOGRAPHIC COORDINATES 31:54 N 65:57 E	MAP REFERENCE C-FILE	
TITLE BELL MOUTH SECTION AT UPSTREAM TUNNEL PORTAL.		
DATE OF PICTURE 1951	SOURCE OF 25X1A	
CLASSIFICATION R		
CAPTIONED BY <i>EMM</i>	VERIFIED BY <i>h</i>	
FORM NO. 1 Approved For Release 1999/09/20 : CIA-RDP78-05867A000100140022-0		
SEP CAPTION REPORT		

CIA (PHOTO) SESSION NO. 72390 LOT NO. D-1290 DATE 4-16-51

AREA (AMS NO.) APPROVED FOR RELEASE 1999/09/20 : CIA-RDP78-05867A000100140022-0 COUNTRY AFGHANISTAN PLACE ARGHANDAB DAM

GEOGRAPHIC COORDINATES 31:54N 65:57E MAP REFERENCE C-FILE

TITLE 2ND STAGE CONSTRUCTION AREA BEFORE RIVER DIVERSION. STRIPPING OPERATION ON LEFT ABUTMENT.

DATE OF PICTURE 1951 SOURCE 25X1A

CLASSIFICATION R CAPTIONED BY SAOM

FORM NO. 60-53 SEP 1948 VERIFIED BY

Approved For Release 1999/09/20 : CIA-RDP78-05867A000100140022-0

CIA PHOTO ACCESSION NO. 72391	LOT NO. D-1290	DATE 11 July 1952
Approved For Release 1999/09/20 : CIA-RDP78-05867A000100140022-0		
AREA / IAMS NO. 1 U	COUNTRY AFGHANISTAN	TITLE ARGHANDAB DAM
GEOGRAPHIC COORDINATES 31:54 N 65:57 E		MAP REFERENCE C-FILE
TITLE VALVE HOUSE AND DISCHARGE CHAMBER UNDER CONSTRUCTION, LOOKING TOWARD TUNNEL OUTLET PORTAL.		
DATE OF PICTURE 1951 25X1A		
CLASSIFICATION R		
CAPTIONED BY Enom	VERIFIED BY U	
Approved For Release 1999/09/20 : CIA-RDP78-05867A000100140022-0		
SEP 1948 60-93 CAPTION REPORT		

CIA (PICT) ACCESSION NO. 72392	LOT NO. D-1290	DATE 11 July 1952
Approved For Release 1999/09/20 : CIA-RDP78-05867A000100140022-0		
AREA INDEX NO. 1 U	COUNTRY AFGHANISTAN	PROJECT ARGHANDAB DAM
GEOGRAPHIC COORDINATES 31:54N 65:57E		MAP REFERENCE C-FILE
TITLE TUNNEL OF INTAKE TOWER STRUCTURE. TRANSITION SECTION.		
DATE OF PICTURE 1951	SOURCE 25X1A [REDACTED]	
CLASSIFICATION R b		
CAPTIONED BY [Signature]		VERIFIED BY
Approved For Release 1999/09/20 : CIA-RDP78-05867A000100140022-0		
SEP 1949 40.53 CAPTION REPORT		

CIA PHOTO ACCESSION NO. 1 72393	LOT NO. D-1290	DATE 11/20/52
Approved For Release 1999/09/20 : CIA-RDP78-05867A000100140022-0		PROVINCE AFGHANISTAN
GEOGRAPHIC COORDINATES 32:16 N 65:04 E		PLACE KATOKAI DAM
TITLE SETTING FORMS FOR CONCRETE DECK ON HAUL ROAD BRIDGE OVER POWER TUNNEL OUTLET CHANNEL.		MAP REFERENCE C-FILE
DATE OF PICTURE 1951	SOURCE OF PHOTO 25X1A	
CLASSIFICATION R	CAPTIONED BY [Signature]	
FORM NO. 51	VERIFIED BY [Signature]	
Approved For Release 1999/09/20 : CIA-RDP78-05867A000100140022-0		
CAPTION REPORT		

CIA PHOTO ACCESSION NO. 7 72394	LOT NO. D-1290	DATE 11/01/52
Approved For Release 1999/09/20 : CIA-RDP78-05867A000100140022-0		
AREA LAWS NO. HFGHANISTAN	PLACE KAJAKAI DAM	
GEOGRAPHIC COORDINATES 32:16 N 65:04 E	MAP REFERENCE	C-FILE
TITLE RIGHT ABUTMENT SCALING OPERATIONS. FROM LEFT ABUTMENT.		
DATE OF PICTURE 1951	SOURCE	25X1A
CLASSIFICATION R		
CAPTIONED BY SAOM		VERIFIED BY
FORM NO. 60-33 Approved For Release 1999/09/20 : CIA-RDP78-05867A000100140022-0		

CIA (PHOTO ACCESSION NO.)	72395	LOT NO.	D-1290	DATE	11 JULY 1952
Approved For Release 1999/09/20 : CIA-RDP78-05867A000100140022-0					
AREA (LANS. NO.)	AFGHANISTAN			RAJAKAI DAM	
GEOGRAPHIC COORDINATES	32:16 N	65:04 E	MAP REFERENCE C-FILE		
TITLE	IRRIGATION TUNNEL INLET PORTAL. PLACING STEEL IN INVERT OF GATE CHAMBER TRANSITION SECTION.				
DATE OF PICTURE	1951	SOURCE	25X1A [REDACTED]		
CLASSIFICATION	R				
CAPTIONED BY	[Signature]			VERIFIED BY [Signature]	
FORM NO. 80-53	Approved For Release 1999/09/20 : CIA-RDP78-05867A000100140022-0				

12396 LOT NO. D-1290

Approved For Release 1999/09/20 : CIA-RDP78-05867A000100140022-0

COUNTRY PAKISTAN DATE 10/27/75

TITLE 32:16N 65:04E PLACE KAJAKAI DAM

STEEL PLACEMENT IN GATE CHAMBER
TRANSITION SECTION OF IRRIGATION TUNNEL
INLET PORTAL STRUCTURE. FROM INSIDE OF
TUNNEL.

DATE OF PICTURE 1951 SOURCE 25X1A

CLASSIFICATION R

CAPTIONED BY 270m

FORM NO. SEP 1946 60-53 VERIFIED BY

Approved For Release 1999/09/20 : CIA-RDP78-05867A000100140022-0

PHOTO ACCESSION NO. 1

72397

LOT NO.

D-1290

DATE

JULY 1952

AREA (AMS NO.)

Approved For Release 1999/09/20 : CIA-RDP78-05867A000100140022-0

GEOGRAPHIC COORDINATES

AFGHANISTAN

PROVINCE

PLACE

KAJAKRI DAM

TITLE

32:16 N 65:04 E

MAP REFERENCE

C-FILE

POWER TUNNEL PORTAL UNDER CONSTRUCTION.

DATE OF PICTURE

1951

SOURCE

25X1A

CLASSIFICATION

R

CAPTIONED BY

mom

VERIFIED BY

A

FORM NO. 60-55
SEP 1946

Approved For Release 1999/09/20 : CIA-RDP78-05867A000100140022-0

CAPTION REPORT

CIA PHOTO ACCESSION NO. 72398

LOT NO. D-1299 DATE 16 OCT 1952

AREA (AMS NO.) Approved For Release 1999/09/20 : CIA-RDP78-05867A000100140022-0

GEOGRAPHIC COORDINATES AFGHANISTAN PROVINCE PLACE KAJAKAI DAM

TITLE 32:16 N 65:04 E MAP REFERENCE C-FILE

POWER TUNNEL PORTAL.

DATE OF PICTURE 1951 SOURCE OF PHOTO 25X1A

CLASSIFICATION R

CAPTIONED BY [Signature]

FORM NO. 60-53 SEP 1948 60-53 VERIFIED BY [Signature]

Approved For Release 1999/09/20 : CIA-RDP78-05867A000100140022-0

CAPTION REPORT

CIA PHOTO ACCESSION NO. 1		LOT NO.	DATE
Approved For Release 1999/09/20 : CIA-RDP78-05867A000100140022-0		D-1290	11 July 1952
AREA (AMS NO.)	COUNTRY	TITLE	
I U	AFGHANISTAN	RAJAKAI DAM	
GEOGRAPHIC COORDINATES		MAP REFERENCE	
32:16 N 65:04 E		C-FILE	
TUNNEL INTAKE PORTALS. FROM RIGHT BANK HAUL ROAD.			
25X1A			
DATE OF PICTURE	SOURCE		
1951	[REDACTED]		
CLASSIFICATION	CAPTIONED BY		
R	[Signature]		
CAPTIONED BY		VERIFIED BY	
[Signature]		B	
Approved For Release 1999/09/20 : CIA-RDP78-05867A000100140022-0			
FORM NO. 60-53		CAPTION REPORT	
SEP 1948			

CIA (PHOTO ACCESSION NO.)	LOT-NO.	DATE
72400	D-1290	11 JULY 1952
Approved For Release 1999/09/20 : CIA-RDP78-05867A000100140022-0		
AREA (AMS NO.)	COUNTRY	PLACE
1 U	AFGHANISTAN	KHAWARZAM
GEOGRAPHIC COORDINATES		MAP REFERENCE
32:16 N 65:04 E		C-FILE
TITLE		
SPILLWAY SITE BELOW SADDLE. DRILLING FOR SPILLWAY CHANNEL. DIRECTION NORTHWEST.		
25X1A		
DATE OF PICTURE	SOURCE	
1951	[REDACTED]	
CLASSIFICATION	VERIFIED BY	
R		
CAPTIONED BY		
Approved For Release 1999/09/20 : CIA-RDP78-05867A000100140022-0		
FORM NO. 60-53	SEP 1948	

CIA-1 PHOTO ACCESSION NO. 72401	LOT NO. D-1290	DATE 11 JULY 1952
Approved For Release 1999/09/20 : CIA-RDP78-05867A000100140022-0		
AREA MAPS NO. 1 U	AFGHANISTAN	
GEOGRAPHIC COORDINATES	MAP REFERENCE	
TITLE BOGHRA-MARJA IRRIGATION SYSTEM. SHAMALAN (VALLEY BRANCH) CANAL. EXCAVATION FOR BASHARAN SIPHON AT STATION 7+900.		
DATE OF PICTURE 1951	SOURCE OF PICTURE 25X1A	
CLASSIFICATION R		
CAPTIONED BY SAOM	VERIFIED BY	
Approved For Release 1999/09/20 : CIA-RDP78-05867A000100140022-0		
SEP 1948	CAPTION REPORT	

CIA (PHOTO ACCESSION NO.) 72402	LOT NO. D-1290	DATE 11 July 1952
Approved For Release 1999/09/20 : CIA-RDP78-05867A000100140022-0		
AREA U	COUNTRY AFGHANISTAN	
GEOGRAPHIC COORDINATES	MAP REFERENCE	
TITLE BOGHRA-MARJA IRRIGATION SYSTEM. BOGHRA CANAL. CHECK STRUCTURE AT STATION 31+910 FOR DIVERSION INTO SHAMALAN (VALLEY BRANCH) CANAL.		
DATE OF PICTURE 1951	SOURCE OF PHOTO 25X1A	
CLASSIFICATION R		
CAPTIONED BY [Signature]		VERIFIED BY
Approved For Release 1999/09/20 : CIA-RDP78-05867A000100140022-0		
FOOTNOTES CAPTION REPORT		

CIA PHOTO ACCESSION NO. 72403	LOT NO. D-1290	DATE 11/14/52
Approved For Release 1999/09/20 : CIA-RDP78-05867A000100140022-0		
AREA 1 U AFGHANISTAN	MAP REFERENCE	
GEOGRAPHIC COORDINATES	TITLE	
	BOGHRA-MARJA IRRIGATION SYSTEM.	
	SHAMALAN (VALLEY BRANCH) CANAL.	
	STRUCTURE EXCAVATION FOR CHUTE DROP	
	AT STATION 7+645.	
DATE OF PICTURE 1951	SOURCE OF 25X1A	
CLASSIFICATION R	CAPTIONED BY [Signature]	
	VERIFIED BY	
Approved For Release 1999/09/20 : CIA-RDP78-05867A000100140022-0		
CAPTION REPORT		

CIA (PHOTO ACCESSION NO.) 72404	LOT NO. D-1790	DATE 11 OCT 1952
Approved For Release 1999/09/20 : CIA-RDP78-05867A000100140022-0		
AR 1 U	PROVINCE AFGHANISTAN	PLACE
GEOGRAPHIC COORDINATES		MAP REFERENCE
TITLE BOGHRA-MARJA IRRIGATION SYSTEM. SHAMALAN (VALLEY BRANCH) CANAL CHECK STRUCTURE AT STATION 0+041 UNDER CONSTRUCTION.		
DATE OF PICTURE 1951	SOURCE OF 25X1A	
CLASSIFICATION R		
CAPTIONED BY EJW		VERIFIED BY
Approved For Release 1999/09/20 : CIA-RDP78-05867A000100140022-0		
CAPTION REPORT		

CIA PHOTO ACCESSION NO. 1	LOT NO.	DATE
72405	D-1290	11 July 1952
Approved For Release 1999/09/20 : CIA-RDP78-05867A000100140022-0		
AFGHANISTAN		
GEOGRAPHIC COORDINATES	NAF REFERENCE	
TITLE		
BOGHRA-MARJA IRRIGATION SYSTEM.		
SHAMALAN (VALLEY BRANCH) CANAL. DROP		
STRUCTURE AT STATION 0+500.		
DATE OF PICTURE	SOURCE	
1951	25X1A	
CLASSIFICATION		
R		
CAPTIONED BY	VERIFIED BY	
SAOM	B	
FORM NO. 10 SEP 50		
Approved For Release 1999/09/20 : CIA-RDP78-05867A000100140022-0		



Approved For Release 1999/09/20 : CIA-RDP78-05867A000100140022-0


Next 5 Page(s) In Document Exempt

25X6

Approved For Release 1999/09/20 : CIA-RDP78-05867A000100140022-0

CIA (PHOTO) ACCESSION NO. 72412	LOT NO. D-1290	DATE 9 JULY 1952
Approved For Release 1999/09/20 : CIA-RDP78-05867A000100140022-0		
AREA (AMS NO.) 33 T	COUNTRY INDONESIA	MAP REFERENCE JAVA - KRATJAK HYDROELECTRIC POWER PLANT
GEOGRAPHIC COORDINATES 06:36 S 106:38 E WAC # 982		
TITLE PENSTOCKS.		
DATE OF PICTURE 1951	SOURCE 25X1A [REDACTED]	
CLASSIFICATION R b		
CAPTIONED BY [Signature]		VERIFIED BY
Approved For Release 1999/09/20 : CIA-RDP78-05867A000100140022-0		
SEP 1948 60-53 CAPTION REPORT		

CIA (PHOTO ACCESSION NO.) 610 72413	LOT NO. D-1290	DATE 10 JULY 1952
Approved For Release 1999/09/20 : CIA-RDP78-05867A000100140022-0		
331	INDONESIA	JAVA - JAWANG SUBSTATION
GEOGRAPHIC COORDINATES 06:17 S	106:53 E	MAP REFERENCE WAC # 982
TITLE BOGOR ELECTRICAL SYSTEM. TERMINAL TOWER. 50 KV TIE-LINE RUNS FROM SUBSTATION TO KOSAMBI SUBSTATION ON BANDUNG PLATEAU ELECTRICAL SYSTEM.		
DATE OF PICTURE 1951	SOURCE 25X1A 	
CLASSIFICATION R		
CAPTIONED BY 		VERIFIED BY
Approved For Release 1999/09/20 : CIA-RDP78-05867A000100140022-0		

CIA (PHOTO ACCESSION NO.) 72414	LOT NO. D-1290	DATE 10 July 1952
Approved For Release 1999/09/20 : CIA-RDP78-05867A000100140022-0		
AREA 33	INDONESIA	JAVA-KRATJAK HYDROELECTRIC
GEOGRAPHIC COORDINATES 06:36 S	106:38 E	MAP REFERENCE WAC # 985
TITLE POWER PLANT DIVERSION DAM AND STILLING BASIN.		
DATE OF PICTURE 1951	SOURCE 25X1A 	
CLASSIFICATION R		
CAPTIONED BY Shom		VERIFIED BY B
FORM NO. 10-55 Approved For Release 1999/09/20 : CIA-RDP78-05867A000100140022-0		

CIA (PHOTO) ACCESSION NO. 72415	LOT NO. D-1290	DATE 18 OCT 1952
Approved For Release 1999/09/20 : CIA-RDP78-05867A000100140022-0		
337	INDONESIA	JAVA - KRATJAK HYDROELECTRIC
GEOGRAPHIC COORDINATES 06:36 S	106:38 E	MAP REFERENCE WAC# 982
TITLE POWER PLANT GENERATORS.		
25X1A		
DATE OF PICTURE 1951	SC [REDACTED]	
CLASSIFICATION R		
CAPTIONED BY [Signature]		VERIFIED BY [Signature]
Approved For Release 1999/09/20 : CIA-RDP78-05867A000100140022-0		
CAPTION REPORT		

CIA (PHOTO ACCESSION NO.) 72416	LOT NO. D-1290	DATE 10 June 1951
Approved For Release 1999/09/20 : CIA-RDP78-05867A000100140022-0		
337	INDONESIA	JAVA-UBRUG HYDROELECTRIC
GEOGRAPHIC COORDINATES 06:59S 106:47E	MAP REFERENCE POWER PLANT WAC # 982	
TITLE DIVERSION DAM.		
DATE OF PICTURE 1951	25X1A [REDACTED]	
CLASSIFICATION R		
CAPTIONED BY [Signature]		VERIFIED BY [Signature]
Approved For Release 1999/09/20 : CIA-RDP78-05867A000100140022-0		
CAPTION REPORT		

CIA PHOTO ACCESSION NO. 1	LOT NO.	DATE
Approved For Release 1999/09/20 : CIA-RDP78-05867A000100140022-0	D-1298	1951
AREA	COUNTRY	PROVINCE
33T	INDONESIA	JAVA-UBRUG
GEOGRAPHIC COORDINATES	PLACE	REFERENCE
06:59S 106:47E	POWER PLANT	WAC# 922
TITLE		
INTERCONNECTION OF PENSTOCKS.		
DATE OF PICTURE	SIZE	
1951	25X1A	
CLASSIFICATION		
R		
CAPTIONED BY		VERIFIED BY
E. H. O. B.		
Approved For Release 1999/09/20 : CIA-RDP78-05867A000100140022-0		
SEP 1946		
CAPTION REPORT		

CIA (PHOTO ACCESSION NO.)		LOT NO.	DATE
72418		D-1290	10 July 1952
Approved For Release 1999/09/20 : CIA-RDP78-05867A000100140022-0			
AREA NAME	GEOGRAPHIC COORDINATES		MAP REFERENCE
INDONESIA	06:59 S 106:47 E	JAVA - BRUG	WACH 982 POWER PLANT
TITLE			
GENERATORS.			
DATE OF PICTURE		SOURCE	
1951		25X1A	
CLASSIFICATION			
R			
CAPTIONED BY		VERIFIED BY	
[Signature]		b	
FORM NO. 10			
Approved For Release 1999/09/20 : CIA-RDP78-05867A000100140022-0			

CIA (PHOTO ACCESSION NO.)		LOT NO.	DATE
72419		D-1290	10 July 1952
Approved For Release 1999/09/20 : CIA-RDP78-05867A000100140022-0			
AREA (TIME ZONE)	COUNTRY	TITLE	
33T	INDONESIA	JAVA-UBRUG HYDROELECTRIC	
GEOGRAPHIC COORDINATES		MAP REFERENCE	
06:59S 106:47E		WAC # 982 POWER PLANT	
TITLE			
POWER HOUSE.			
DATE OF PICTURE		SOURCE	
1951		25X1A	
CLASSIFICATION			
R			
CAPTIONED BY		VERIFIED BY	
[Signature]		[Signature]	
Approved For Release 1999/09/20 : CIA-RDP78-05867A000100140022-0			
SEN 1948 CAPTION REPORT			

CIA PHOTO ACCESSION NO. 72420	LOT NO. D-1290	DATE 10 JULY 1952
Approved For Release 1999/09/20 : CIA-RDP78-05867A000100140022-0		
33T	INDONESIA-JAVA-ANTJOL SUBSTATION	
GEOGRAPHIC COORDINATES 06:09 S	106:52 E	MAP REFERENCE WAC # 982
TITLE BOGOR ELECTRICAL SYSTEM		
DATE OF PICTURE 1951	SOURCE OF 25X1A [REDACTED]	
CLASSIFICATION R		
CAPTIONED BY [Signature]		VERIFIED BY
Approved For Release 1999/09/20 : CIA-RDP78-05867A000100140022-0		
SEP 1952 CAPTION REPORT		

CIA PHOTO ACCESSION NO.	72421	LOT NO.	D-1290	DATE	10 JULY 1951
AREA	Approved For Release 1999/09/20 : CIA-RDP78-05867A000100140022-0				
	331	INDONESIA	JAVA-	JAWANG	SUBSTATION
GEOGRAPHIC COORDINATES	06:17 S	106:53E	MAP REFERENCE	WAC# 982	
TITLE	BOGOR ELECTRICAL SYSTEM.				
DATE OF PICTURE	1951	SOURCE	25X1A [REDACTED]		
CLASSIFICATION	R				
CAPTIONED BY	[Signature]			VERIFIED BY	
FORM NO. 50	Approved For Release 1999/09/20 : CIA-RDP78-05867A000100140022-0				

CIA PHOTO ACCESSION NO. 1 72422	LOT NO. D-1790	DATE 19 July 1952
Approved For Release 1999/09/20 : CIA-RDP78-05867A000100140022-0		
33 T	INDONESIA	JAVA - JAWANG SUBSTATION
GEOGRAPHIC COORDINATES 06:17 S	106:53 E	MAP REFERENCE WAC # 982
TITLE BOGOR ELECTRICAL SYSTEM. TRANSFORMERS.		
DATE OF PICTURE 1951	SCU 25X1A	
CLASSIFICATION R		
CAPTIONED BY S. H. M.	VERIFIED BY b	
Approved For Release 1999/09/20 : CIA-RDP78-05867A000100140022-0		
CAPTION REPORT		

CIA PHOTO ACCESSION NO. 72423	LOT NO. D-1290	DATE 10 July 1952
Approved For Release 1999/09/20 : CIA-RDP78-05867A000100140022-0		
AREA 337	COUNTRY INDONESIA	TITLE JAVA-PARAKAN HYDROELECTRIC POWER STATION
GEOGRAPHIC COORDINATES 06-48 S	108:08 E	MAP REFERENCE WAC# 782
TITLE		
DATE OF PICTURE 1951	25X1A	
CLASSIFICATION R		
CAPTIONED BY <i>Shom</i>	VERIFIED BY <i>js</i>	
FORM NO. 52 Approved For Release 1999/09/20 : CIA-RDP78-05867A000100140022-0		

Approved For Release 1999/09/20 : CIA-RDP78-05867A000100140022-0

Next 10 Page(s) In Document Exempt

25X6

Approved For Release 1999/09/20 : CIA-RDP78-05867A000100140022-0

CIA PHOTO ACCESSION NO. 72135		LOT NO. D-1290	DATE 11 JULY 1952
Approved For Release 1999/09/20 : CIA-RDP78-05867A000100140022-0			
AREA (TAMS NO.) 14150 M	COUNTRY GREECE	MAP REFERENCE KOZANI	
GEOGRAPHIC COORDINATES			
TITLE KOZANI-SERVIA HIGHWAY.			
25X1A			
DATE OF PICTURE	SOUP. [REDACTED]		
CLASSIFICATION R			
CAPTIONED BY [Signature]		VERIFIED BY	
Approved For Release 1999/09/20 : CIA-RDP78-05867A000100140022-0			
SEP 1948 60-53			

CIA PHOTO ACCESSION NO. 72435		LOT NO. D-1290	DATE 14 OCT 1952
Approved For Release 1999/09/20 : CIA-RDP78-05867A000100440022-0			
AREA NO. 20	COUNTRY ERITREA	PROVINCE	PLACE
GEOGRAPHIC COORDINATES		MAP REFERENCE	
TITLE MASSAWA-ASMARA HIGHWAY.			
DATE OF PICTURE		SOURCE 25X1A	
-		[REDACTED]	
CLASSIFICATION R			
CAPTIONED BY [Signature]		VERIFIED BY	
Approved For Release 1999/09/20 : CIA-RDP78-05867A000100440022-0			
SEP 1948 80-35 CAPTION REPORT			

CIA-IPHO-ACCESSION NO. 72437		LOT NO. 1299		DATE 14 OCT 1952	
Approved For Release 1999/09/20 : CIA-RDP78-05867A000100140022-0952					
AREA (IRMS NO.)	COUNTRY	PROVINCE	PLACE		
4-250M	GREECE	TRIKKALA	KALAMBAKA (NR)		
GEOGRAPHIC COORDINATES			MAP REFERENCE		
39:42N 21:39 E			C-FILE		
TITLE					
HIGHWAY.					
DATE OF PICTURE		SOURCE			
-		25X1A [REDACTED]			
CLASSIFICATION					
R					
CAPTIONED BY			VERIFIED BY		
[Signature]					
Approved For Release 1999/09/20 : CIA-RDP78-05867A000100140022-0					
FORM NO. 80-53		CAPTION REPORT			
SEP 1948					


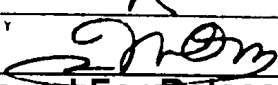

CIA PHOTO	ACCESSION NO. 72438	LOT NO. D-1290	DATE
Approved For Release 1999/09/20 : CIA-RDP78-05867A000100140022-0 852 C			
150M	GREECE		PLACE
GEOGRAPHIC COORDINATES		MAP REFERENCE	
TITLE SERRES - SALONIKA HIGHWAY BEING PAVED.			
DATE OF PICTURE	25X1A	SOURCE	
CLASSIFICATION			
R			
CAPTIONED BY		VERIFIED BY	
2103		B	
Approved For Release 1999/09/20 : CIA-RDP78-05867A000100140022-0			
CAPTION REPORT			

CIA (PHOTO ACCESSION NO.)		LOT NO.		DATE	
72439		D-1290		14 FEB 1954	
Approved For Release 1999/09/20 : CIA-RDP78-05867A000100440022-0 95					
8250 M		GREECE		LOANNINA	
GEOGRAPHIC COORDINATES		39:42 N 20:48 E		MAP REFERENCE	
TITLE		MAP BRANCH			
AIRFIELD					
DATE OF PICTURE		SOURCE OF PICTURE			
—		25X1A			
CLASSIFICATION					
CAPTIONED BY			VERIFIED BY		
R [Signature]					
Approved For Release 1999/09/20 : CIA-RDP78-05867A000100440022-0					
SEP 1954 CAPTION REPORT 95					

CIA PHOTO ACCESSION NO. 72440		LOT NO. D-1290	DATE 14 OCT 1952
Approved For Release 1999/09/20 : CIA-RDP78-05867A000100140022-0			
AREA NO. 50M	COUNTRY GREECE	PROVINCE	PLACE ASSOPOS TUNNEL
GEOGRAPHIC COORDINATES		MAP REFERENCE	
UNABLE TO LOCATE			
TITLE NORTH PORTAL. MUCKING MACHINE OPERATION			
DATE OF PICTURE		SOURCE	
		25X1A [REDACTED]	
CLASSIFICATION R			
CAPTIONED BY		VERIFIED BY	
McGinty			
Approved For Release 1999/09/20 : CIA-RDP78-05867A000100140022-0			
FORM 1 SEP 1948		CAPTION REPORT	

CIA (PHOTO ACCESSION NO.)		LOT NO.		DATE	
72441		D-1290		11-16-52	
Approved For Release 1999/09/20 : CIA-RDP78-05867A000100140022-0					
AREA (LANS NO.)	COUNTRY	PROVINCE	CITY	1952	
350 M	GREECE				
GEOGRAPHIC COORDINATES			MAP REFERENCE		
TITLE					
LAMIA HIGHWAY.					
DATE OF PICTURE		SOU			
-		25X1A			
CLASSIFICATION					
R B					
CAPTIONED BY			VERIFIED BY		
grom			B		
Approved For Release 1999/09/20 : CIA-RDP78-05867A000100140022-0					
FORM 1 SEP 1948 80-53					
CAPTION REPORT					

CIA (PHOTO ACCESSION NO.) 72442		LOT NO. D-1290	DATE 12/95
Approved For Release 1999/09/20 : CIA-RDP78-05867A000100140022-0		PROVINCE GREECE	PLACE ASSOPOS TUNNEL
AR 50 M			
GEOGRAPHIC COORDINATES UNABLE TO LOCATE		MAP REFERENCE	
TITLE NORTH PORTAL.			
DATE OF PICTURE -		SOURCE OF 25X1A	
CLASSIFICATION R			
CAPTIONED BY EAD		VERIFIED BY B	
Approved For Release 1999/09/20 : CIA-RDP78-05867A000100140022-0			
CAPTION REPORT			

CIA (PHOTO)	ACCESSION NO. 72443	LOT NO. D-1290	DATE 11 July 1952
Approved For Release 1999/09/20 : CIA-RDP78-05867A000100140022-0			
AREA	450 M	GREECE	
GEOGRAPHIC COORDINATES		MAP REFERENCE	
TITLE CORINTH-TRIPOLIS HIGHWAY. ASPHALT PLANT.			
DATE OF PICTURE		SOURCE	
		25X1A 	
CLASSIFICATION R			
CAPTIONED BY 		VERIFIED BY 	
Approved For Release 1999/09/20 : CIA-RDP78-05867A000100140022-0			
CAPTION REPORT			

CIA (PHOTO ACCESSION NO.)		LOT NO.	DATE
7244A		D-1290	11 July 1952
Approved For Release 1999/09/20 : CIA-RDP78-05867A000100140022-0			
AREA (LMS NO.)	COUNTRY	PROVINCE	MAP REFERENCE
8150 M	GREECE	THESSALONIKI	THESSALONIKI (NA)
GEOGRAPHIC COORDINATES		MAP REFERENCE	
40:25N 22:30E		NIS	
TITLE			
QUARRY.			
DATE OF PICTURE		SOURCE	
		25X1A	
CLASSIFICATION			
R			
CAPTURED BY		VERIFIED BY	
[Signature]		[Signature]	
Approved For Release 1999/09/20 : CIA-RDP78-05867A000100140022-0			
FORM NO. 60-53		CAPTION REPORT	
SEP 1948			

CIA (PHOTO ACCESSION NO.)		LOT NO.	DATE
Approved For Release 1999/09/20 : CIA-RDP78-05867A000100140022-0		D-1290	11 July 1952
AREA (AMS NO.)	COUNTRY	PROVINCE	CITY
7350 M	GREECE	ATTIKI	ATHENS (NR)
GEOGRAPHIC COORDINATES		MAP REFERENCE	
37:58N 23:43E		C-FILE	
TITLE			
CRUSHER AND HOT MIX PLANT. LAMIA			
HIGHWAY.			
25X1A			
DATE OF PICTURE	SOURCE		
	[REDACTED]		
CLASSIFICATION			
R			
CAPTIONED BY		VERIFIED BY	
[Signature]		[Signature]	
Approved For Release 1999/09/20 : CIA-RDP78-05867A000100140022-0			
CAPTION REPORT			
FORM NO. 60-53 SEP 1948			

CIA (PHOTO) ACCESSION NO. 72447	LOT NO. D-1290	DATE 1/10/52
Approved For Release 1999/09/20 : CIA-RDP78-05867A000100140022-0		
1250M	GREECE	LARISA
GEOGRAPHIC COORDINATES	MAP REFERENCE	
TITLE ELASSON HIGHWAY BEING PAVED.		
DATE OF PICTURE -	SOURCE 25X1A [REDACTED]	
CLASSIFICATION R b		
CAPTIONED BY [Signature]		VERIFIED BY [Signature]
FORM NO. 1 Approved For Release 1999/09/20 : CIA-RDP78-05867A000100140022-0		
SECTION 1 CAPTION REPORT		

CIA (PHOTO) ACCESSION NO. 1 72448	FOOT NO. D-1299	DATE 11/27/52
Approved For Release 1999/09/20 : CIA-RDP78-05867A000100140022-0		
AREA (AMS NO. 1) 150M	COUNTRY GREECE	PROVINCE
GEOGRAPHIC COORDINATES		MAP REFERENCE
TITLE SERRES-SALONIKA HIGHWAY. SEAL COATING.		
DATE OF PICTURE	25X1A	
	SOU [REDACTED]	
CLASSIFICATION R		
CAPTIONED BY [Signature]		VERIFIED BY [Signature]
Approved For Release 1999/09/20 : CIA-RDP78-05867A000100140022-0		
FORM NO. 40-53 SEP 1948		
CAPTION REPORT		