

Approved For Release 1999/09/20 : CIA-RDP78-05867A000100150005-8

Next 15 Page(s) In Document Exempt

25X6

Approved For Release 1999/09/20 : CIA-RDP78-05867A000100150005-8

CIA (PHOTO ACCESSION NO.)		LOT NO.	DATE
1204		D-1559a	18 August 1952 C
Approved For Release 1999/09/20 : CIA-RDP78-05867A000100150005-8			
AREA (AMS NO.)	COUNTRY	PROVINCE	
3U	BURMA		
GEOGRAPHIC COORDINATES		MAP REFERENCE	
TITLE			
CLINIC NURSES OF THE WORLD HEALTH ORGANIZATION			
VISIT VILLAGE WITH AMBULANCE.			
DATE OF PICTURE		SOURCE	
1951		25X1A	
CLASSIFICATION			
<del>SECRET</del>			
CAPTIONED BY		VERIFIED BY	
Approved For Release 1999/09/20 : CIA-RDP78-05867A000100150005-8		9/8	
FORM NO. 60-53 SEP 1948		CAPTION REPORT	

CIA PHOTO ACCESSION NO. 74205		LOT NO. A-15598	DATE 16 August 1950
AREA TAMS Approved For Release 1999/09/20 : CIA-RDP78-05867A000100150005-8		PROVINCE GREEZE	PLACE KOZANI
GEOGRAPHIC COORDINATES 14150M		PTOLEMAIS (NK)	
40 31N 21 41E		MAP REFERENCE N/A	
TITLE			
ROAD OUTSIDE SMALL VILLAGE OF			
<del>RIVER</del> BED CROSS ANARAH			
25X1A			
DATE OF PICTURE 1951	SOURCE [REDACTED]		
CLASSIFICATION C			
CAPTIONED BY [REDACTED]		VERIFIED BY [REDACTED]	
FORM NO. Approved For Release 1999/09/20 : CIA-RDP78-05867A000100150005-8			
SEP 1948 CAPTION REPORT			

CIA PHOTO ACCESSION NO. 14206		LOT NO. D-1559a	DATE 14 August 1952
Approved For Release 1999/09/20 : CIA-RDP78-05867A000100150005-8			
AREA (AMS CO.) 7350M	COUNTRY GREECE	PROVINCE ATTIKI	PLACE MARKOPOULON
GEOGRAPHIC COORDINATES 37 54 N 23 54 E		MAP REFERENCE NIS	
TITLE			
New square constructed.			
DATE OF PICTURE Mar. 1951	SOL 25X1A		
CLASSIFICATION C			
CAPTIONED BY EPR		VERIFIED BY 209	
FORM NO. 1 Approved For Release 1999/09/20 : CIA-RDP78-05867A000100150005-8			
SEP 1948 CAPTION REPORT			

CIA-IPHO-ACCESSION-NO. 74207		LOT-NO. D-15590	DATE 14 August 1952
Approved For Release 1999/09/20 : CIA-RDP78-05867A000100150005-8			
AREA (AMS NO.) SOM	COUNTRY GREECE	PROVINCE	DISTRICT
GEOGRAPHIC COORDINATES		MAP REFERENCE	
TITLE NEW ROAD UNDER CONSTRUCTION TO CONNECT GRAMMOS MOUNTAINS WITH MAIN HIGHWAY BETWEEN KOZANI AND KASTORIA.			
DATE OF PICTURE 1951	SOURCE 25X1A [REDACTED]		
CLASSIFICATION C			
CAPTIONED BY EBR		VERIFIED BY DG	
FORM NO. 1 Approved For Release 1999/09/20 : CIA-RDP78-05867A000100150005-8 SEP 1946 60. CAPTION REPORT			

CIA-IPHOTO-ACCESSION NO. 76288		LOT NO. D-15596	DATE 11 August 1952
Approved For Release 1999/09/20 : CIA-RDP78-05867A000100150005-8			
AREA (AMS) NO. 11150M	COUNTRY GREECE	PROVINCE PELLA	PLACE YIANNISA (NE)
GEOGRAPHIC COORDINATES 40 37N 22 13E		MAP REFERENCE NLS	
TITLE			
UNSURVEALED MUD ROAD BETWEEN			
MOUNT HYLOTOPOS AND YIANNISA.			
25X1A			
DATE OF PICTURE Mar. 1951	SOURCE [REDACTED]		
CLASSIFICATION C			
CAPTIONED BY [REDACTED]		VERIFIED BY [REDACTED]	
FORM NO. 10150 Approved For Release 1999/09/20 : CIA-RDP78-05867A000100150005-8			
SEP 1948 CAPTION REPORT			

CIA (PHOTO) ACCESSION NO. 74209	LOT NO. 2-1558	DATE 11 August 1951
Approved For Release 1999/09/20 : CIA-RDP78-05867A000100150005-8		
AREA (AMS NO.) 7350M	COUNTRY GREECE	PROVINCE ATTIKI
GEOGRAPHIC COORDINATES 37 50N 23 59E		PLACE KOUVARAS (NR)
MAP REFERENCE NIS		
TITLE PAVED ROAD		
25X1A		
DATE OF PICTURE Mar. 1951	SOURCE [REDACTED]	
CLASSIFICATION C		
CAPTIONED BY [REDACTED]		VERIFIED BY [REDACTED]
Approved For Release 1999/09/20 : CIA-RDP78-05867A000100150005-8		
FORM NO. FD-53	CAPTION REPORT	

CIA (PHOTO) ACCESSION NO. 74210		LOT NO. D-1559 a	DATE 11 August 1952
Approved For Release 1999/09/20 : CIA-RDP78-05867A000100150005-8			
AREA (AWS) NO. 14150M	COUNTRY GREECE	PROVINCE KOZANI	PLACE
GEOGRAPHIC COORDINATES		MAP REFERENCE	
TITLE KOILA-SKA FIDHI FLOOD CONTROL WORKS.			
DATE OF PICTURE Mar. 1951	SOURCE 25X1A [REDACTED]		
CLASSIFICATION			
CAPTIONED BY C EPR		VERIFIED BY [REDACTED]	
FORM NO. 1045 Approved For Release 1999/09/20 : CIA-RDP78-05867A000100150005-8 SEP 1948 CAPTION REPORT			



CIA-IPHO-ACCESSION NO. 1 74211		LOT NO. D-1558	DATE
Approved For Release 1999/09/20 : CIA-RDP78-05867A000100150005-8			
AREA LAWS NO. 14150M	COUNTRY <del>GREECE</del>	PROVINCE KOZANI	PLATE
GEOGRAPHIC COORDINATES		MAP REFERENCE	
TITLE FLOOD CONTROL DITCH. FINISHED SECTION IN KOILA-SKAFIDHI AREA.			
25X1A			
DATE OF PICTURE	Mag. 1951	SOH	[REDACTED]
25X1A [REDACTED]			
CLASSIFICATION C			
CAPTIONED BY		VERIFIED BY	
EPR		DSB	
FORM NO. 1 Approved For Release 1999/09/20 : CIA-RDP78-05867A000100150005-8			
SEP 1948 60-53 CAPTION REPORT			

CIA (PHOTO) ACCESSION NO. 74212		LOT NO. D-1557a	DATE 1952
AREA (AMS REF) 23E	COUNTRY Haiti	PROVINCE	PLACE PORT AU PRINCE
GEOGRAPHIC COORDINATES 18 32 N 72 20 W		MAP REFERENCE C file (NR)	
TITLE AGRICULTURAL SCHOOL AT DAMIEN, FEEDING EXPERIMENTS TO IMPROVE POULTRY BREEDING.			
DATE OF PICTURE 1951	SOURCE 25X1A [REDACTED]		
CLASSIFICATION C			
CAPTIONED BY EPR		VERIFIED BY BSB	
FORM NO. 60 SEP 1948 Approved For Release 1999/09/20 : CIA-RDP78-05867A000100150005-8			
CAPTION REPORT			

CIA PHOTO ACCESSION NO. 74213		LOT NO. D-15596	DATE 18 August 1952
Approved For Release 1999/09/20 : CIA-RDP78-05867A000100150005-8			
AREA TAMS NO. 23E	COUNTRY HAITI	PROVINCE	PLACE
GEOGRAPHIC COORDINATES		MAP REFERENCE	
TITLE			
BACK-COUNTRY HAIT.			
DATE OF PICTURE 1951		SOURCE 25X1A	
CLASSIFICATION C			
CAPTIONED BY		VERIFIED BY	
Approved For Release 1999/09/20 : CIA-RDP78-05867A000100150005-8			
FORM NO. 60-53		SEP 1948	
CAPTION REPORT			

CIA-IPHO	ACCESSION NO. 74214	LOT NO. D-6559	DATE 19 August 1952
Approved For Release 1999/09/20 : CIA-RDP78-05867A000100150005-8			
AREA (AMS NO.) 23E	COUNTRY Haiti	PROVINCE	
GEOGRAPHIC COORDINATES		MAP REFERENCE	
TITLE			
Drying sisal.			
DATE OF PICTURE 1951	SOURCE 25X1A [REDACTED]		
CLASSIFICATION C			
CAPTIONED BY [REDACTED]		VERIFIED BY [REDACTED]	
Approved For Release 1999/09/20 : CIA-RDP78-05867A000100150005-8			
FORM NO. 60-53 SEP 1948		CAPTION REPORT	

CIA PHOTO ACCESSION NO. 74215	LOT NO. D-1559a	DATE 19 August 1952
AREA (LAMS NO.) 23E	COUNTRY HAITI	APPROVED FOR RELEASE 1999/09/20 : CIA-RDP78-05867A000100150005-8
GEOGRAPHIC COORDINATES		MAP REFERENCE
TITLE		
IRRIGATION EXPERIMENTS.		
DATE OF PICTURE 1951	SOURCE 25X1A [REDACTED]	
CLASSIFICATION C		
CAPTIONED BY EPR		VERIFIED BY JSS
FORM NO. 1 Approved For Release 1999/09/20 : CIA-RDP78-05867A000100150005-8 SEP 1948 CAPTION REPORT		


CIA PHOTO ACCESSION NO. 74216		LOT NO. D-1539a	DATE 19 August 1952
Approved For Release 1999/09/20 : CIA-RDP78-05867A000100150005-8			
AREA (AMS NO.) 23E	COUNTRY HAITI		
GEOGRAPHIC COORDINATES		MAP REFERENCE	
TITLE Eroded Soil [CONSERVATION]			
DATE OF PICTURE 1951		SOURCE 25X1A	
CLASSIFICATION C			
CAPTIONED BY EPR		VERIFIED BY DSB	
FORM NO. 80-53 SEP 1948 Approved For Release 1999/09/20 : CIA-RDP78-05867A000100150005-8 CAPTION REPORT			

CIA (PHOTO) ACCESSION NO. 74217	LOT NO. D-1559a	DATE 18 August 1952
AREA (AMS NO.) 2556	COUNTRY INDIA	PROVINCE ORISSA
GEOGRAPHIC COORDINATES 20 30N 85 50E		MAP REFERENCE @ file
TITLE RICE HYBRIDIZATION PROJECT EXPERIMENTAL STATION. EXTRACTING RICE WITH PEDAL THRESHER.		
DATE OF PICTURE 1951	SOURCE 25X1A	
CLASSIFICATION C		
CAPTIONED BY EPR		VERIFIED BY DSB
FORM NO. 1 Approved For Release 1999/09/20 : CIA-RDP78-05867A000100150005-8 SEP 1948 CAPTION REPORT		

CIA (PHOTO ACCESSION NO.)	LOT NO.	DATE
74218	D-1556	18 August 1952
AREA NAME	COUNTRY	PROVINCE
2256	INDIA	ORISSA
GEOGRAPHIC COORDINATES	MAP REFERENCE	
20 30N 85 50E		c file
TITLE		
[INTERNATIONAL RICE COMMISSION OF THE FOOD + AGRICULTURE ORGANIZATION OF THE U.N.] RICE HYBRIDIZATION PROJECT EXPERIMENTAL RICE STATION		
DATE OF PICTURE	SOURCE	
1951	[REDACTED]	
CLASSIFICATION		
CAPTIONED BY	VERIFIED BY	
EPR	TBB	
FORM NO. 100-150005-8	Approved For Release 1999/09/20 : CIA-RDP78-05867A000100150005-8	
SEP 1948	CAPTION REPORT	



CIA (PHOTO) ACCESSION NO. 74219		LOT NO. D-1557a	DATE 18 August 1952
AREA IAMS Approved For Release 1999/09/20 : CIA-RDP78-05867A000100150005-8 1456 INDIA UTTAR PRADESH TERIHI			
GEOGRAPHIC COORDINATES 30 23N 78 29E		MAP REFERENCE NIS	
TITLE PUNJAB FARMER USES TRACTOR TO CLEAR NEW FIELDS.			
DATE OF PICTURE 1951	SOURCE 25X1A		
CLASSIFICATION C			
CAPTIONED BY EPR		VERIFIED BY 1028	
FORM NO. 1 Approved For Release 1999/09/20 : CIA-RDP78-05867A000100150005-8 SEP 1948 CAPTION REPORT			

CIA (PHOTO ACCESSION NO.) 74220		LOT NO. D-1539a	DATE 18 August 1952
AREA (AMS NO.) 1456		COUNTRY INDIA	STATE UTTAR PRADESH
GEOGRAPHIC COORDINATES 30 23N 78 29E		PLACE TERAHTI	
TITLE		MAP REFERENCE NIS	
FARMERS WEIGHING FLOUR AT THE MILL.			
DATE OF PICTURE 1951	SOURCE 25X1A 		
CLASSIFICATION Q			
CAPTIONED BY EPR		VERIFIED BY DSB	
FORM NO. 6033 SEP 1948			
Approved For Release 1999/09/20 : CIA-RDP78-05867A000100150005-8			
CAPTION REPORT			

CIA (PHOTO) ACCESSION NO. 74221		LOT NO. D-1559a	DATE 15 August 1952
Approved For Release 1999/09/20 : CIA-RDP78-05867A000100150005-8			
AREA 1456	INDIA	UTTAR PRADESH	TERAHI
GEOGRAPHIC COORDINATES 30 23N 78 29E		MAP REFERENCE R/15	
TITLE CLEARING LAND FOR NEW RICE FIELDS THAT WILL BE MALARIA-FREE.			
DATE OF PICTURE 1951	SOURCE 25X1A [REDACTED]		
CLASSIFICATION			
CAPTIONED BY [REDACTED]		VERIFIED BY [REDACTED]	
FORM NO. 1 Approved For Release 1999/09/20 : CIA-RDP78-05867A000100150005-8 SEP 1948 CAPTION REPORT			

CIA (PHOTO) ACCESSION NO. 74222	LOT NO. D-1557a	DATE 18 August 1952
AREA (LANS) 1456	INDIA	PROVINCE UTTAR PRADESH
GEOGRAPHIC COORDINATES 30 23N 78 29E	MAP REFERENCE EP N13	PLACE TERAHI
TITLE TRACTOR REPAIR STATION		
DATE OF PICTURE 1951	SOURCE 25X1A	
CLASSIFICATION C		
CAPTIONED BY EPR		VERIFIED BY D.B.
FORM NO. 1 SEP 1948		

Approved For Release 1999/09/20 : CIA-RDP78-05867A000100150005-8

Approved For Release 1999/09/20 : CIA-RDP78-05867A000100150005-8

CAPTION REPORT

CIA (PHOTO ACCESSION NO.) 74223		LOT NO. D-1559a	DATE 15 August 1952
Approved For Release 1999/09/20 : CIA-RDP78-05867A000100150005-8			
AREA (AMS NO.) 145a	COUNTRY INDIA	STATE UTTAR PRADESH	PLACE TEREHATHI
GEOGRAPHIC COORDINATES 30 23N 78 29E		MAP REFERENCE NIS	
TITLE WOMAN PREPARING MEAL OF CHAPPATI			
DATE OF PICTURE 1951	SOURCE 25X1A		
CLASSIFICATION C	[REDACTED]		
CAPTIONED BY EPR	VERIFIED BY DES		
FORM NO. 69-53 SEP 1948			
Approved For Release 1999/09/20 : CIA-RDP78-05867A000100150005-8			
CAPTION REPORT			

CIA PHOTO ACCESSION NO. 1 <b>74224</b>	LOT NO. <b>D-1559a</b>	DATE <b>18 August 1952</b>
AREA (LAW NO.) <b>36</b>	PROVINCE <b>INDIA</b>	PLACE
GEOGRAPHIC COORDINATES		MAP REFERENCE


TITLE

**TEMPORARY**


**SPONSORED BY NATIVES AT CLINIC WAITING FOR VACCINATIONS FROM WORLD HEALTH ORGANIZATION. POSTERS SAY, "BRING YOUR CHILDREN FOR INOCULATION AGAINST TB. INOCULATION IS COMPLETELY HARMLESS."**

DATE OF PICTURE <b>1951</b>	SOURCE <b>25X1A</b>
CLASSIFICATION <b>C</b>	
CAPTIONED BY <b>EPR</b>	VERIFIED BY <b>[Signature]</b>

CIA PHOTO ACCESSION NO. 74225		LOT NO. D-1559a	DATE 16 August 1952
AREA (ANS. NO.) 1454	COUNTRY INDIA	PROVINCE UTTAR PRADESH	PL. O. C. HOLDWANI
GEOGRAPHIC COORDINATES 29 13N 79 31E		MAP REFERENCE C file	
TITLE			
SCHOOL BUILT BY INDIAN GOVERNMENT			
WITH AID FROM THE WORLD HEALTH ORGANIZATION.			
DATE OF PICTURE 1951		SOURCE 25X1A	
CLASSIFICATION		[REDACTED]	
CAPTIONED BY EPR		VERIFIED BY DSO	
FORM NO. 90-33 SEP 1948			
Approved For Release 1999/09/20 : CIA-RDP78-05867A000100150005-8 CAPTION REPORT			

CIA (PHOTO ACCESSION NO.) 74226		LOT NO. D-15599		DATE 14 August 1952	
AREA (COUNTRY) INDIA		PROVINCE UTTAR PRADESH		FIELD ALIPUR	
GEOGRAPHIC COORDINATES 28 48N 77 09E			MAP REFERENCE c file		
TITLE AGRICULTURAL JANATA COLLEGE, ESTABLISHED BY INDIAN GOVERNMENT AND AIDED BY UNESCO					
DATE OF PICTURE 1951		SOURCE 25X1A 			
CLASSIFICATION C					
CAPTIONED BY EPR			VERIFIED BY OSB		
FORM NO. 10 SEP 1949 Approved For Release 1999/09/20 : CIA-RDP78-05867A000100150005-8 CAPTION REPORT					



CIA PHOTO ACCESSION NO. 1 <b>74227</b>	LOT NO. <b>D-1559a</b>	DATE <b>14 August 1952</b>
AREA TAKEN NO. 1 <b>1456</b>	APPROVED FOR RELEASE 1999/09/20 : CIA-RDP78-05867A000100150005-8	PROVINCE <b>INDIA</b>
GEOGRAPHIC COORDINATES <b>28 48N</b>	<b>77 09E</b>	PLACE <b>ALIPUR</b>
TITLE	MAP REFERENCE <b>e file</b>	
<p><b>JANATA AGRICULTURAL COLLEGE ESTABLISHED BY INDIAN GOVERNMENT WITH AID FROM UNESCO. STUDENTS LEARN HOW TO TIN POTS TO PREVENT OXIDATION &amp; CONTAMINATION AFTER LONG USE.</b></p>		
DATE OF PICTURE <b>1951</b>	SOURCE OF <b>25X1A</b>	
CLASSIFICATION <b>C</b>		
CAPTIONED BY <b>EPR</b>	VERIFIED BY <b>DSB</b>	
FORM NO. 10-53 SEP 1948	APPROVED FOR RELEASE 1999/09/20 : CIA-RDP78-05867A000100150005-8 CAPTION REPORT	

CIA PHOTO ACCESSION NO. 74228		LOT NO.	DATE	
AREA (AMS NO.)		D-1559a		14 August 1952
Approved For Release 1999/09/20 : CIA-RDP78-05867A000400150005-8		COUNTRY	INDIA	PROVINCE
GEOGRAPHIC COORDINATES		UTTAR PRADESH		DISTRICT
28 48N 77 09E		ALIPUR		
TITLE		MAP REFERENCE		
		C file		
<p>JANATA AGRICULTURAL COLLEGE ESTABLISHED  BY INDIAN GOVERNMENT WITH AID FROM UNESCO.  STUDENTS LEARN TO MAKE SOAP FROM VEGETABLE  OILS.</p>				
DATE OF PICTURE	1951	SOURCE	25X1A	
CLASSIFICATION	[REDACTED]			
CAPTIONED BY	C			
	EPR			
FORM NO. 60-53 SEP 1948	VERIFIED BY		DSB	
Approved For Release 1999/09/20 : CIA-RDP78-05867A000400150005-8				
CAPTION REPORT				

CIA PHOTO ACCESSION NO. 74229 LOT NO. D-1559a DATE 18 August 1952 C

AREA (AMS) 33T INDONESIA JAVA PLACE

GEOGRAPHIC COORDINATES MAP REFERENCE

TITLE

FISH BREEDING AT TJININDI POND

DATE OF PICTURE 1951 SOURCE 25X1A

CLASSIFICATION C

CAPTIONED BY EPR VERIFIED BY DSB

FORM NO. 5 SEP 1948 Approved For Release 1999/09/20 : CIA-RDP78-05867A000100150005-8 CAPTION REPORT

CIA PHOTO ACCESSION NO. 1 14230		LOT NO. D-1559a	DATE 14 August 1952	C
Approved For Release 1999/09/20 : CIA-RDP78-05867A000100150005-8				
AREA (AMS NO.) 22T	COUNTRY INDONESIA	PROVINCE BORNEO	SARAWAK	
GEOGRAPHIC COORDINATES 01 35N 110 20E		MAP REFERENCE c file		
TITLE World Health Organization Sponsors District Nurses to Instruct in Child Care.				
DATE OF PICTURE 1951	SOURCE 25X1A [REDACTED]			
CLASSIFICATION C				
CAPTIONED BY Approved For Release 1999/09/20 : CIA-RDP78-05867A000100150005-8		VERIFIED BY [REDACTED]		
FORM NO. 60-53 SEP 1948 CAPTION REPORT				


CIA (PHOTO ACCESSION NO.)		LOT NO.		DATE
Approved For Release 1999/09/20 : CIA-RDP78-05867A000100150005-8		D 251A		14 August 1952 C
AREA (AMS NO.)	COUNTRY	PROVINCE		
22T	INDONESIA	BORNEO	SARAWAK	
GEOGRAPHIC COORDINATES			MAP REFERENCE	
01 35N 110 20E			C file	
TITLE				
MOTHER AND CHILD HEALTH PROGRAM RUN BY				
GOVERNMENT WITH U.N. AID TRAINS NATIVE GIRLS				
AS <del>TO</del> TO BE NURSES.				
25X1A				
DATE OF PICTURE	SOURCE			
1951	[REDACTED]			
CLASSIFICATION				
C				
CAPTIONED BY			VERIFIED BY	
Approved For Release 1999/09/20 : CIA-RDP78-05867A000100150005-8			D 251A	
FORM NO. 60-53 SEP 1948				
CAPTION REPORT				

CIA (PHOTO) Approved For Release 1999/09/20 : CIA-RDP78-05867A000100150005-8		LOT NO.	DATE
74232		D-1559a	14 August 1952
AREA TAMS NO. 1	COUNTRY	PROVINCE	
33T	INDONESIA	JAVA	Malur
GEOGRAPHIC COORDINATES		MAP REFERENCE	
07 35S 110 52E		Map Branch	
TITLE			
FARMER'S AGRICULTURAL SCHOOL.			
DATE OF PICTURE		SOURCE	
1951		[REDACTED]	
CLASSIFICATION			
C			
CAPTION		VERIFIED BY	
Approved For Release 1999/09/20 : CIA-RDP78-05867A000100150005-8		928	
FORM NO. 60-53 SEP 1948			
CAPTION REPORT			


CIA (PHOTO) <i>Approved For Release 1999/09/20 : CIA-RDP78-05867A000100150005-8</i>		LOT NO	DATE
74233			14 August 1952
AREA (AMS NO. 1)	COUNTRY	PROVINCE	
38T	INDONESIA	JAVA	PALUR
GEOGRAPHIC COORDINATES		MAP REFERENCE	
07 35S 110 52E		Luap Branch.	
TITLE			
SCHOOL BUILDING FOR FARMERS			
25X1A			
DATE OF PICTURE	SOURCE		
1951	[REDACTED]		
CLASSIFICATION	VERIFIED BY		
C	JAB		
<i>Approved For Release 1999/09/20 : CIA-RDP78-05867A000100150005-8</i> CAPTION REPORT			
FORM NO. 80-53 SEP 1948			

CIA (PROPERTY) APPROVED FOR RELEASE 1999/09/20 : CIA RDP78-05867A000100150005-8 14254		LOT NO. 1579	DATE 1 August 1952
AREA (AMS NO.) 6P	COUNTRY LIBYA LIBYA	PROVINCE	MAP REFERENCE
GEOGRAPHIC COORDINATES			
TITLE A TOKAREG.			
25X1A			
DATE OF PICTURE 1951	SOURCE [REDACTED]		
CLASSIFICATION C	VERIFIED BY [Signature]		
CAPTION REPORT Approved For Release 1999/09/20 : CIA RDP78-05867A000100150005-8			
FORM NO. 60-53 SEP 19-18			



CIA (PHOTO ACQUISITION NO.)		LOT NO.	DATE
Approved For Release 1999/09/20 : CIA-RDP78-05867A000100150005-8		2557A	18 August 1952
AREA (AMS NO.)	COUNTRY	PROVINCE	
6P	LIBYA		
GEOGRAPHIC COORDINATES		MAP REFERENCE	
TITLE			
CYRENAICAN SOLDIER.			
25X1A			
DATE OF PICTURE	SOURCE		
1951			
CLASSIFICATION			
C			
CAPTIONED BY		VERIFIED BY	
Approved For Release 1999/09/20 : CIA-RDP78-05867A000100150005-8		EPR	
CAPTION REPORT			
FORM NO. 60-53 SEP 1948			

CIA (PHOTO) Approved For Release 1999/09/20 : CIA-RDP78-05867A000100150005-8		LOT NO.	DIS 59a	DATE	18 August 1952				
74236	AREA (AWS NO.)	3NW	COUNTRY	PAKISTAN	PROVINCE	PUNJAB	CITY	LAHORE	
GEOGRAPHIC COORDINATES		31 34N		74 20E		MAP REFERENCE			c file
TITLE									
WORLD HEALTH ORGANIZATION SPONSORED									
CLINIC SET UP TO TRAIN DOCTORS, NURSES, +									
MIDWIVES MIDWIFE CLASS.									
25X1A									
DATE OF PICTURE		1951		SOURCE					
CLASSIFICATION									
C									
CAPTION		VERIFIED BY							
Approved For Release 1999/09/20 : CIA-RDP78-05867A000100150005-8		SAB							
CAPTION REPORT									
FORM NO. 60-53 SEP 1948									

CIA PHOTO		APPROVED FOR RELEASE 1999/09/20 : CIA-RDP78-05867A000100150005-8	LOT NO. <u>D1579</u>	DATE <u>18 August 1952</u>
AREA TAMS NO. 1 <u>74231</u>	COUNTRY <u>THAILAND</u>	PROVINCE <u>HAI CHIENG</u>		
GEOGRAPHIC COORDINATES <u>18 47N 98 59N</u>		MAP REFERENCE <u>W. NIS</u>		
TITLE <u>TEMPLE WALLS SPRAYED FOR THE PREVENTION OF MALARIA WITH AID FROM WORLD HEALTH ORGANIZATION</u>				
<u>25X1A</u>				
DATE OF PICTURE <u>1951</u>	SOURCE OF 			
CLASSIFICATION <u>C</u>	VERIFIED BY <u>282</u>			
CAPTIONED BY <u>DR</u> Approved For Release 1999/09/20 : CIA-RDP78-05867A000100150005-8 CAPTION REPORT				
FORM NO. 60-53 SEP 1948				

CIA PHOTO		LOT NO.	DATE
Approved For Release 1999/09/20 : CIA-RDP78-05867A000100150005-8		74238	18 August 1952
AREA LAWS NO. 1	COUNTRY	PROVINCE	
5L	THAILAND	BANGKOK (NR)	BANGKOK
GEOGRAPHIC COORDINATES		MAP REFERENCE	
13 42N 100 30E		C file	
TITLE			
EXPERIMENTAL STATION, RUN BY THE FISHERIES DEPARTMENT OF THE AGRICULTURAL MINISTRY.			
FISH BREEDING			
DATE OF PICTURE		SOURCE	
1951		[REDACTED]	
CLASSIFICATION		VERIFIED BY	
C		[REDACTED]	
CAPTION			
Approved For Release 1999/09/20 : CIA-RDP78-05867A000100150005-8			
CAPTION REPORT			
FORM NO. 60-53 SEP 1948			

CIA PHOTO ACCESSION NO. 74239		LOT NO. D-1559a	DATE 18 August 1952
Approved For Release 1999/09/20 : CIA-RDP78-05867A000100150005-8		BANGKOK (NE)	
AREA LAWS NO. 5L	COUNTRY THAILAND	MAP REFERENCE BANGKOK	
GEOGRAPHIC COORDINATES 13 42N 100 30E		C file	
TITLE AT BANGKOK THE EXPERIMENTAL STATION RUN BY A FISHERIES DEPARTMENT OF THE AGRICULTURAL MINISTRY. LABORATORY.			
25X1A			
DATE OF PICTURE 1951	SOURCE [REDACTED]		
CLASSIFICATION C			
CAPTIONED BY EPR		VERIFIED BY TSB	
Approved For Release 1999/09/20 : CIA-RDP78-05867A000100150005-8			
FORM NO. 60-53 SEP 1948			
CAPTION REPORT			

CIA PHOTO ACCESSION NO. 1  
Approved For Release 1999/09/20 : CIA-RDP78-05867A000100150005-8

AREA NAME: 280M  
COUNTRY: YUGOSLAVIA  
CITY: HRVATSKA  
LOCALITY: NOVSKA

COORDINATES: 45 21 N 16 59 E  
ELEVATION: NIS

DATE OF PICTURE: 25X1A  
[REDACTED]

CLASSIFICATION: R  
CAPTIONED BY: [REDACTED]

FORM 100 SEP 1948  
Approved For Release 1999/09/20 : CIA-RDP78-05867A000100150005-8

CAPTION REPORT

Approved For Release 1999/09/20 : CIA-RDP78-05867A000100150005-8

D-1607a

21 August 1952

AREA - NAME NO. 680M COUNTRY YUGOSLAVIA REGION MAKEDONIA TOWN OHRID

GEOGRAPHIC COORDINATES 41 07N 20 48E NIS

TITLE

LAKE AND TOWN

25X1A

DATE OF PICTURE

CLASSIFICATION R

Approved For Release 1999/09/20 : CIA-RDP78-05867A000100150005-8

Approved For Release 1999/09/20 : CIA-RDP78-05867A000100150005-8

CIA PHOTO ACCESSION NO. 1 LOT NO. *D-1607a* *21 August 1952* *C*

AREA (AMS NO.) *680M* COUNTRY *YUGOSLAVIA* PROVINCE *MAKEDONIJA* CITY *TITOV-VELES*

GEOGRAPHIC COORDINATES  
*41 42N* *21 48E* *NIS*

TITLE:  
*BUILDING*

DATE OF PICTURE *7* *25X1A*

CLASSIFICATION *R*

CAPTIONED BY *EDR*

Approved For Release 1999/09/20 : CIA-RDP78-05867A000100150005-8





Approved For Release 1999/09/20 : CIA-RDP78-05867A000100150005-8

CIA PHOTO ACQUISITION

AREA (CAMERAS) 680M COUNTRY YUGOSLAVIA REGION MAKEDONIJA DATE 21 August 1952

GEOGRAPHIC DESIGNATION 41 47N 20 24E 4 NIS

TITLE BUILDING

25X1A

DATE OF PICTURE

CLASSIFICATION

CAPTIONED BY

Approved For Release 1999/09/20 : CIA-RDP78-05867A000100150005-8

FORM NO SEP 1948 60-53

CAPTION REPORT

Approved For Release 1999/09/20 : CIA-RDP78-05867A000100150005-8

CIA PHOTO ACCESSION NO. 14245 B-1009a 21 August 1952 C

AREA NAME 680M YUGOSLAVIA MAKEDONIA SKOPJE

GEOGRAPHIC COORDINATES 42 00N 21 29E NIS

TITLE BUILDING ON LEPENAC RIVER

DATE OF PICTURE 25X1A

CLASSIFICATION R

CAPTIONED BY Approved For Release 1999/09/20 : CIA-RDP78-05867A000100150005-8

FORM NO 60-53 SEP 1948

CAPTION REPORT

CIA PHOTO ACCESSION			
Approved For Release 1999/09/20 : CIA-RDP78-05867A000100150005-8			
AREA (AMS NO.)	COUNTRY	DATE	
14246 680M	YUGOSLAVIA	D-1607a 21 August 1952	
GEOGRAPHIC COORDINATES			
42 00N	21 29E	NIS	
TITLE			
ELECTRIC POWER PLANT.			
25X1A			
DATE OF PICTURE	[REDACTED]		
CLASSIFICATION	[REDACTED]		
CAPTIONED BY			
Approved For Release 1999/09/20 : CIA-RDP78-05867A000100150005-8			
FORM NO. 60-53 SEP 1948	CAPTION REPORT		

Approved For Release 1999/09/20 : CIA-RDP78-05867A000100150005-8

CIA PHOTO ACCESSION NO. *Q-1609a* 21 August 1952

AREA (AMS NO.) *680M* COUNTRY *YUGOSLAVIA* *MAKEDONIJA* *SKOPJE*

GEOGRAPHIC COORDINATES *42 00N* *21 29E* *NIS*

TITLE:   
*RAILROAD STATION*

DATE OF PICTURE *25X1A*

CLASSIFICATION *R*

CAPTIONED BY *RR*

Approved For Release 1999/09/20 : CIA-RDP78-05867A000100150005-8

FORM NO. 60-51  
SEP 1946

CAPTION REPORT



Approved For Release 1999/09/20 : CIA-RDP78-05867A000100150005-8

CIA PHOTO ACCESSION NO. 76048 LOT NO. 21 August 1952

AREA NAME NO. 280M COUNTRY YUGOSLAVIA PROVINCE HRVATSKA PLACE PLASKI

GEOGRAPHIC COORDINATES 45 05N 15 22E TITLE NIS

DATE OF PICTURE 25X1A  
CLASSIFICATION R  
CAPTURED BY

Approved For Release 1999/09/20 : CIA-RDP78-05867A000100150005-8

FORM NO. 60-53 SEP 1948

CAPTION REPORT

Approved For Release 1999/09/20 : CIA-RDP78-05867A000100150005-8

77250

D-1607a

21 August 1952

AREA TAPED BY: 380M COUNTRY: YUGOSLAVIA REGION: BOSNA I HERCEGOVINA LOCATION: LIVANJSKO POLJE

GEOGRAPHIC COORDINATES: 43 51N 16 50E NIS

TITLE:

RIVER AND PLAINS.

25X1A

DATE OF PICTURE: [REDACTED]

CLASSIFICATION: R

CAPTIONED BY: Approved For Release 1999/09/20 : CIA-RDP78-05867A000100150005-8



Approved For Release 1999/09/20 : CIA-RDP78-05867A000100150005-8  
D-1607a 21 August 1952 C

AREA NAME	380M	YUGOSLAVIA	BOSNA I	HERCEGOVINA	TREBINJE
GEOGRAPHIC COORDINATES	42 43 N	18 21 E	NIS		

CANAL

25X1A

DATE OF PICTURE  
CLASSIFICATION R

Approved For Release 1999/09/20 : CIA-RDP78-05867A000100150005-8

FORM NO. 80-53  
SEP 1948

CAPTION REPORT

CIA APPROVAL ACCESSION Approved For Release 1999/09/20 : CIA-RDP78-05867A000100150005-8  
14252 J-1609a 21 August 1952

AREA (AMS NO.) 380M COUNTRY YUGOSLAVIA PROVINCE BOSNA I DISTRICT HERCEGOVINA PLACE TREBIZAT (NR)

GEOGRAPHIC COORDINATES 43 05N 17 43E NIS

TITLE  
CANAL NEAR STREAM

DATE OF PICTURE 25X1A

CLASSIFICATION R  
CAPTIONED BY Approved For Release 1999/09/20 : CIA-RDP78-05867A000100150005-8  
EPR

CIA PHOTO ACCESSION NO. **Approved For Release 1999/09/20 : CIA-RDP78-05867A000100150005-8**

AREA NAME NO. **280M** COUNTRY **YUGOSLAVIA** **HRVATSKA** **SLOVENIJA** **21 August 1952** **C**

GEOGRAPHIC COORDINATES **45 04N 13 39E** **ROVINJ** **EVIS**

TITLE  
\_\_\_\_\_  
\_\_\_\_\_  
\_\_\_\_\_  
\_\_\_\_\_  
\_\_\_\_\_

DATE OF PICTURE \_\_\_\_\_ **25X1A**

CLASSIFICATION **R** 

CAPTIONED BY **ERR** **Approved For Release 1999/09/20 : CIA-RDP78-05867A000100150005-8**

FORM NO. 60-53  
SEP 1948

CAPTION REPORT

Approved For Release 1999/09/20 : CIA-RDP78-05867A000100150005-8

CIA PHOTO ACCESSION NO. *1607a*

AREA (AMS NO.) *480M* COUNTRY *YUGOSLAVIA* PROVINCE *SRBIJA* DATE *21 August 1952* *C*

GEOGRAPHICAL COORDINATES *44° 50' N 20 30 E* CITY *BELGRADE*

TITLE *C file*

*DEMONSTRATION IN CONNECTION WITH TRIESTE PROBLEM.  
REPUBLIC SQUARE.*

DATE OF PICTURE *25X1A*

CLASSIFICATION *R*

CAPTIONED BY *RPR*

FORM NO. 60-55  
SEP 1948

Approved For Release 1999/09/20 : CIA-RDP78-05867A000100150005-8

CAPTION REPORT

CIA PHOTO ACQUISITION Approved For Release 1999/09/20 : CIA-RDP78-05867A000100150005-8 74255 D-1607a 21 August 1952			
AREA NAME NO. 1	COUNTRY	CITY	
280M	YUGOSLAVIA	HRVATSKA	POREC
GEOGRAPHIC COORDINATES			
45 13 N	13 37 E	C-file	
TITLE			
BUILDING			
DATE OF PICTURE			
25X1A			
[REDACTED]			
CLASSIFICATION			
R			
CAPTIONED BY			
Approved For Release 1999/09/20 : CIA-RDP78-05867A000100150005-8			
FORM NO. 60-53 SEP 1948		CAPTION REPORT	

Approved For Release 1999/09/20 : CIA-RDP78-05867A000100150005-8			
74256	D-1412	20 August 52	
AREA NAME NO. 1 55M	COUNTRY POLAND		
GEOGRAPHIC COORDINATES			
TITLE #3 1	MULE SPINNING FRAME.		
DATE OF PHOTO MAY 1952		25X1A	9 June 1952
CLASSIFICATION <del>Secret</del>			
CAPTION Approved For Release 1999/09/20 : CIA-RDP78-05867A000100150005-8 DBB			
FORM NO. 60-53 SEP 1948		CAPTION REPORT	

Approved For Release 1999/09/20 : CIA-RDP78-05867A000100150005-8 74257			
AREA NAME NO. 1 55M	COUNTRY POLAND	D-1412	20 August 52
GEOGRAPHIC COORDINATES			
TITLE # 3 } MULE SPINNING FRAME 2 }			
DATE OF PICTURE May 1952			
25X1A		7 June 1952	
CLASSIFICATION Secret			
CAPTION Approved For Release 1999/09/20 : CIA-RDP78-05867A000100150005-8 25			
FORM NO. 60-53 SEP 1948		CAPTION REPORT	

Approved For Release 1999/09/20 : CIA-RDP78-05867A000100150005-8			
3	74258	D-1412	20 AUGUST 52
AREA NAME NO.	COUNTRY	FOCUS	DATE
55M	POLAND		
GEOGRAPHIC COORDINATES			
TITLE			
#3 3	MULE SPINNING FRAME NAME PLATE		
DATE OF PICTURE			
May 1952	[REDACTED]		7 June 1952
CLASSIFICATION			
Secret			
CAPTION			
Approved For Release 1999/09/20 : CIA-RDP78-05867A000100150005-8			
FORM NO. 60-53 SEP 1948			
CAPTION REPORT			



Approved For Release 1999/09/20 : CIA-RDP78-05867A000100150005-8

CIA ID NUMBER: 74259      D-1412      20 AUGUST 52

AREA (AMS NO.): 55M      COUNTRY: POLAND

GEOGRAPHICAL COORDINATES:      MAP REFERENCE:

TITLE #1) STANDARD SHAPER (METAL CUTTING TOOL)

1)

25X1A

DATE OF PICTURE: May 1952      [REDACTED]      4 June 1952

CLASSIFICATION: Secret

CAPTION: Approved For Release 1999/09/20 : CIA-RDP78-05867A000100150005-8

FORM NO 60-53 SEP 1948      CAPTION REPORT

Approved For Release 1999/09/20 : CIA-RDP78-05867A000100150005-8			
CIA FILE NO. 74260	REF ID: D-1412	DATE: 20 AUGUST 52	
AREA NAME NO. 1 55M	COUNTRY POLAND	REGION	STATE
GEOGRAPHIC COORDINATES		MAP	
TITLE #1] STANDARD SHAPER (METAL CUTTING TOOL). 2]			
DATE OF PICTURE 25X1A May 1952 [REDACTED] 4 June 1952			
CLASSIFICATION <i>Secret</i>			
CAPTION Approved For Release 1999/09/20 : CIA-RDP78-05867A000100150005-8 <i>23</i>			
FORM NO. 60-53 SEP 1948		CAPTION REPORT	

CIA PHOTO REFERENCE NO. <b>74281</b>				APPROVED FOR RELEASE 1999/09/20 : CIA-RDP78-05867A000100150005-8			
AREA TAG NO. <b>55M</b>		COUNTRY <b>POLAND</b>		PROVINCE <b>D-1412</b>		DATE <b>20 August 52</b>	
GEOGRAPHIC COORDINATES				MAGNETIC			
TITLE <b># 1</b> } <b>STANDARD SHAPER INSTRUCTION PLATE (METAL</b> <b>3</b> } <b>CUTTING TOOL).</b>							
DATE OF PICTURE <b>May 1952</b> <b>25X1A</b> <b>4 June 1952</b>							
CLASSIFICATION <b>Secret</b>							
CAPTIONED BY <b>Approved For Release 1999/09/20 : CIA-RDP78-05867A000100150005-8</b> <b>SFB</b>							
FORM NO. 60-53 SEP 1948				CAPTION REPORT			

CIA Approved For Release 1999/09/20 : CIA-RDP78-05867A000100150005-8

74262 D-1412 20 AUGUST 52

AREA NAME NO. 55M COUNTRY POLAND

GEOGRAPHIC COORDINATES

# 1  
4  
STANDARD SHAPER NAME PLATE (METAL CUTTING TOOL).


25X1A

DATE OF PICTURE MAY 1952 [REDACTED] 4 June 1952

CLASSIFICATION Secret

CAPTION Approved For Release 1999/09/20 : CIA-RDP78-05867A000100150005-8

FORM NO. 60-53 SEP 1948 53 CAPTION REPORT

Approved For Release 1999/09/20 : CIA-RDP78-05867A000100150005-8 14255			D-1412			20 AUG 57 52			
AREA NAME NO. 1 55M		COUNTRY POLAND							
GEOGRAPHIC COORDINATES									
TITLE # 1 5 STANDARD SHAPER SERIAL PLATE (METAL CUTTING TOOL).									
					25X1A				
DATE OF PICTURE MAY 1952							7 June 1952		
CLASSIFICATION Secret									
CAPTION NO. 1					Approved For Release 1999/09/20 : CIA-RDP78-05867A000100150005-8 546				
FORM NO. 60-53 SEP 1948									
CAPTION REPORT									

CIA Approved For Release 1999/09/20 : CIA-RDP78-05867A000100150005-8

74264

D-1412

20 AUGUST 52

AREA (NAME, CODE) COUNTRY  
SSM POLAND

GEOGRAPHIC COORDINATES

# 16  
1

URSUS FARM TRACTOR

25X1A

DATE OF PHOTO  
MAY 1952 [REDACTED] 4 June 1952

CLASSIFICATION

Secret

CAPTION Approved For Release 1999/09/20 : CIA-RDP78-05867A000100150005-8

Hjg

FORM NO. 60-53  
SEP 1948

CAPTION REPORT

Approved For Release 1999/09/20 : CIA-RDP78-05867A000100150005-8

74265 D-1412 20 August 52

AREA NAME NO. 55M COUNTRY POLAND

GEOGRAPHIC COORDINATES

TITLE #16 URSUS FARM TRACTOR  
2

DATE OF PICTURE 25X1A  
May 1952 [REDACTED] 7 June 1952

CLASSIFICATION Secret

CAPTIONS Approved For Release 1999/09/20 : CIA-RDP78-05867A000100150005-8  
NSP

Approved For Release 1999/09/20 : CIA-RDP78-05867A000100150005-8 74255      D-1412      20 AUGUST 52			
AREA NAME NO. 1	COUNTRY	REGION	
55M	POLAND		
GEOGRAPHIC COORDINATES		MAP REFERENCE	
TITLE #16      URSUS FARM TRACTOR 3			
DATE OF PICTURE May 1952      [REDACTED]      4 June 1952			
CLASSIFICATION Secret			
CAPTIONED BY Approved For Release 1999/09/20 : CIA-RDP78-05867A000100150005-8 A/6			
FORM NO. 60-53 SEP 1948		CAPTION REPORT	



CIA PHOTO ACCESSION NO. 1

Approved For Release 1999/09/20 : CIA-RDP78-05867A000100150005-8

AREA NAME NO.

55 M

COUNTRY

POLAND

D-1912

20 AUGUST 52

GEOGRAPHIC COORDINATES

TITLE

# 16  
5

URSUS FARM TRACTOR NAME PLATE

DATE OF ACQUIRE

May 1952

25X1A

4 June 1952

CLASSIFICATION

Secret

CAPTIONED BY

Approved For Release 1999/09/20 : CIA-RDP78-05867A000100150005-8

FORM NO. 60-53  
SEP 1948

CAPTION REPORT

Approved For Release 1999/09/20 : CIA-RDP78-05867A000100150005-8

CIA PHOTO ACCESSION NO. *D-1412*

AREA (AMS NO.) *55M* COUNTRY *POLAND* PROVINCE *20 August 52*

GEOGRAPHIC COORDINATES

TITLE *#16* *URSUS FARM TRACTOR*

DATE OF PICTURE *May 1952*

*25X1A* [Redacted]

CLASSIFICATION *Secret*

CAPTIONED BY *[Signature]*

Approved For Release 1999/09/20 : CIA-RDP78-05867A000100150005-8

FORM NO. 60-53  
SEP 1948

CAPTION REPORT

*4 June 1952*

Approved For Release 1999/09/20 : CIA-RDP78-05867A000100150005-8

CIA PHOTO # 74269 D-1472 207108257 22

AREA (AMS NO.) 55M COUNTRY POLAND

GEOGRAPHIC COORDINATES

# 16 URSUS FARM TRACTOR NAME PLATE

DATE OF PICTURE May 1952 [REDACTED] 7 June 1952

CLASSIFICATION Secret

CAPTIONED Approved For Release 1999/09/20 : CIA-RDP78-05867A000100150005-8

FORM NO. 60-53 SEP 1948 CAPTION REPORT

Approved For Release 1999/09/20 : CIA-RDP78-05867A000100150005-8

CIA PHOTO # 74270 D-1412 20 AUGUST 52

AREA (AMS NO.) 55M COUNTRY POLAND

GEOGRAPHIC COORDINATES

TITLE #16 URSUS FARM TRACTOR WHEEL INSTRUCTIONS  
8

25X1A

DATE OF PICTURE May 1952 [REDACTED] 9 June 1952

CLASSIFICATION Secret

CAPTIONS Approved For Release 1999/09/20 : CIA-RDP78-05867A000100150005-8

FORM NO. 60-53 SEP 1948 CAPTION REPORT

Approved For Release 1999/09/20 : CIA-RDP78-05867A000100150005-8

CIA PHOTO 74271 D-1412 20 August 52

AREA (AMS NO.) 55M COUNTRY POLAND PROVINCE PLACE

GEOGRAPHIC COORDINATES

TITLE #2 URSUS FARM TRACTOR

1

25X1A

DATE OF PLATHE May 1952 [REDACTED] 4 June 1952

CLASSIFICATION Secret

CAPTION Approved For Release 1999/09/20 : CIA-RDP78-05867A000100150005-8

FORM NO. 60-53 SEP 1948 CAPTION REPORT

Approved For Release 1999/09/20 : CIA-RDP78-05867A000100150005-8

CIA PHOTO ACCESSION NO. 1

AREA NAME NO. 1 55M COUNTRY POLAND DATE 20 AUGUST 52

GEOGRAPHIC COORDINATES

TITLE #2 URSUS FORM TRACTOR  
2

DATE OF PICTURE May 1952 25X1A [REDACTED] 7 June 1952

CLASSIFICATION Secret

CAPTIONED BY Approved For Release 1999/09/20 : CIA-RDP78-05867A000100150005-8

FORM NO. 60-53 SEP 1948

CAPTION REPORT

Approved For Release 1999/09/20 : CIA-RDP78-05867A000100150005-8			
AREA NAME NO. 1 74213	COUNTRY D-1412	PROJECT 20 AUGUST 52	
55M	POLAND		
GEOGRAPHIC COORDINATES			
TITLE #2 URSUS FARM TRACTOR NAME PLATE. 3			
DATE OF PICTURE May 1952			
25X1A		June 1952	
CLASSIFICATION Secret			
CAPTIONED BY Approved For Release 1999/09/20 : CIA-RDP78-05867A000100150005-8 ASB			
FORM NO. 60-53 SEP 1948		CAPTION REPORT	

Approved For Release 1999/09/20 : CIA-RDP78-05867A000100150005-8  
14274 D-1412 20 AUGUST 52

AREA NAME NO. 55M COUNTRY POLAND

GEOGRAPHIC COORDINATES

TITLE # 2 URSUS FARM TRACTOR  
4

DATE OF PICTURE 25X1A  
May 1952 [REDACTED] 4 June 1952

CLASSIFICATION Secret

CAPTIONED BY Approved For Release 1999/09/20 : CIA-RDP78-05867A000100150005-8

FORM NO. 40-53 SEP 1948 CAPTION REPORT



CIA (PHOTO) <i>14215</i>				Approved For Release 1999/09/20 : CIA-RDP78-05867A000100150005-8			
AREA NAME NO. 1		COUNTRY		PROVINCE		DATE	
<i>55M</i>		<i>POLAND</i>				<i>20 AUGUST 52</i>	
GEOGRAPHIC COORDINATES				MAGNIFICATION			
TITLE							
<i>#14 JOINTER</i>							
<i>1</i>							
DATE OF PICTURE							
<i>May 1952</i>		<i>25X1A</i>				<i>4 June 1952</i>	
CLASSIFICATION							
<i>Secret</i>							
CAPTIONED BY				Approved For Release 1999/09/20 : CIA-RDP78-05867A000100150005-8			
<i>X/S</i>							
FORM NO. 60-53		SEP 1948					
CAPTION REPORT							

Approved For Release 1999/09/20 : CIA-RDP78-05867A000100150005-8			
CIA PHOTO NO.	74276	D-1412	20 AUGUST 52
AREA TAG NO.	SSM	COUNTRY	POLAND
GEOGRAPHICAL COORDINATES		MAP REFERENCE	
TITLE			
#14	JOINTER		
2			
DATE OF PICTURE			
May 1952	[REDACTED]		7 June 1952
CLASSIFICATION			
Secret			
Approved For Release 1999/09/20 : CIA-RDP78-05867A000100150005-8			
FORM NO. 60-53 SEP 1948			
CAPTION REPORT			

Approved For Release 1999/09/20 : CIA-RDP78-05867A000100150005-8

CIA PHOTO # 74277 D-1412 20 AUGUST 52

AREA (AMS NO.) 55M COUNTRY POLAND

GEOGRAPHICAL COORDINATES

TITLE #14 JOINTER NAME PLATE  
3

25X1A

DATE OF PICTURE May 1952 [REDACTED] 73 June 1952

CLASSIFICATION Secret

CAPTIONED Approved For Release 1999/09/20 : CIA-RDP78-05867A000100150005-8

FORM NO. 60-53 SEP 1948 CAPTION REPORT

Approved For Release 1999/09/20 : CIA-RDP78-05867A000100150005-8

CIA PHOTO NO. 14278      COUNTY D-1412      30 AUGUST 52

AREA NAME NO. 1 55M      COUNTRY POLAND

GEOGRAPHIC COORDINATES

TITLE #15 SCIENTIFIC AND PRECISION INSTRUMENTS ON  
DISPLAY AT POLISH INDUSTRIAL FAIR,  
HELSINKI, FINLAND.

25X1A

DATE OF PICTURE MAY 1952      [REDACTED]      7 June 1952

CLASSIFICATION Secret

CAPTIONS Approved For Release 1999/09/20 : CIA-RDP78-05867A000100150005-8

FORM NO. 80-53 SEP 1948      CAPTION REPORT

CIA PHOTO <b>Approved For Release 1999/09/20 : CIA-RDP78-05867A000100150005-8</b>			
74273	D-1412	20 AUGUST 52	
AREA (AME NO.)	COUNTRY		
55M	POLAND		
GEOGRAPHIC COORDINATES			
TITLE: #13 CHEMICAL DISPLAY AT POLISH INDUSTRIAL FAIR, HELSINKI, FINLAND			
DATE OF PICTURE: May 1952 <span style="background-color: black; color: black;">[REDACTED]</span> 7 June 1952			
CLASSIFICATION: <i>Secret</i>			
CAPTIONED BY: <i>HP</i> <b>Approved For Release 1999/09/20 : CIA-RDP78-05867A000100150005-8</b>			
FORM NO. 54 SEP 1948 46-54			
CAPTION REPORT			

AREA (AMS NO.)	COUNTRY	PROVINCE	CITY
74280	D-1412		20 AUGUST 52
55M	POLAND		
GEOGRAPHIC COORDINATES			
TITLE			
#13 CHEMICAL DISPLAY AT POLISH INDUSTRIAL			
2 FAIR, HELSINKI, FINLAND			
25X1A			
DATE OF PICTURE		DATE OF PICTURE	
May 1952		9 June 1952	
CLASSIFICATION			
Secret			
CAPTIONED BY			
Approved For Release 1999/09/20 : CIA-RDP78-05867A000100150005-8			
FORM NO. 40-53			
SEP 1948			
CAPTION REPORT			

14251

D-1412

20 AUGUST 52

AREA (AMS NO.)	COUNTRY	PROVINCE	CITY
55M	POLAND		

GEOGRAPHIC COORDINATES	MAP REFERENCE

TITLE
#13 3 Chemical display at Polish Industrial Fair, Helsinki, Finland

25X1A

DATE OF PICTURE		
May 1952	[REDACTED]	7 June 1952

CLASSIFICATION
Secret

Approved For Release 1999/09/20 : CIA-RDP78-05867A000100150005-8

74282 D-1412 20 AUGUST 52  
AREA NAME NO. POLAND

GEOGRAPHIC COORDINATES

#13 CHEMICAL DISPLAY AT POLISH INDUSTRIAL  
4 FAIR, HELSINKI, FINLAND.

25X1A

DATE OF PICTURE MAY 1952 [REDACTED] 7 June 1952

CLASSIFICATION *Secret*

CAPTIONED Approved For Release 1999/09/20 : CIA-RDP78-05867A000100150005-8

FORM NO. 5 SEP 1948 CAPTION REPGRI



14283

D-1412

20 AUGUST 52

AREA NAME

55M

COUNTRY

POLAND

PROJECT

GEOGRAPHIC COORDINATES

TITLE

# 12 PHOTO OF COAL CUTTER ON EXHIBIT AT POLISH INDUSTRIAL FAIR, HELSINKI, FINLAND.

25X1A

DATE OF PICTURE

May 1952

9 June 1952

CLASSIFICATION

Secret

CAPTIONED



Approved For Release 1999/09/20 : CIA-RDP78-05867A000100150005-8

14235

D-1412

20 AUG 57 52

AREA NAME

SSM

COUNTRY

POLAND

PROPERTY

GEOGRAPHIC COORDINATES

MARKING

TITLE

#12

COAL CUTTER NAME PLATE

3

25X1A

DATE OF PICTURE

May 1952

7 June 1952

CLASSIFICATION

Secret

CAPTIONED IN

Approved For Release 1999/09/20 : CIA-RDP78-05867A000100150005-8

FORM NO. 80-53  
SEP 1948

CAPTION REPORT

D-1472

20 AUGUST 52

AREA NAME <i>55M</i>	COUNTRY <i>POLAND</i>	LOCATION	DATE
-------------------------	--------------------------	----------	------

GEOGRAPHIC COORDINATES

TITLE:  
*# 19 SYNTHETIC RUBBER INDUSTRY PRODUCTS*  
*ON EXHIBIT AT POLISH INDUSTRIAL FAIR,*  
*HELSINKI, FINLAND*

25X1A

DATE OF PICTURE <i>MAY 1952</i>	[REDACTED]	<i>7 JUNE 1952</i>
------------------------------------	------------	--------------------

CLASSIFICATION  
*Secret*

CAPTIONED BY  
Approved For Release 1999/09/20 : CIA-RDP78-05867A000100150005-8

