


CIA PHOTO ACCESSION NO. 1		LOT NO.	DATE
Approved For Release 2000/04/19 : CIA-RDP78-05867A000100180013-6			
AREA NAME NO. 1	COUNTRY	PROVINCE	CITY
4N	USSR	UKRAINIAN SSR	ZAPOROZHE
GEOGRAPHIC COORDINATES		MAP REFERENCE	
47 49N 39 31E		C FILE	
TITLE			
FERROALLOY PLANT. PART 2 of 2-PART PANORAMA. SEE CIA # - 86637			
DATE OF PICTURE	SOURCE		
1934	25X1A		
CLASSIFICATION			
CAPTIONED BY			
MOM			
Approved For Release 2000/04/19 : CIA-RDP78-05867A000100180013-6			
FORM NO. 60-53 SEP 1960			
CAPTION REPORT			

CIA PHOTO ACCESSION NO. 86638		LOT NO. F 5419	DATE 30 APR 53
Approved For Release 2000/04/19 : CIA-RDP78-05867A000100180013-6			
AREA LAWS (U.S.)	COUNTRY	PROVINCE	CITY
3N	USSR	KAZAKH SSR	KARAGANDA
GEOGRAPHIC COORDINATES		MAP REFERENCE	
49 50 N 73 10 E		2 FILE	
TITLE			
COAL SCREENING PLANT.			
25X1A			
DATE OF PICTURE		SO	
1937		[REDACTED]	
CLASSIFICATION			
S			
CAPTIONED BY			
KMM			
Approved For Release 2000/04/19 : CIA-RDP78-05867A000100180013-6			
FORM NO. 101-53 SEP 1948			
CAPTION REPORT			

CIA PHOTO ACCESSION NO. 86640		REF. NO. E-566	DATE
APPROVED FOR RELEASE 2000/04/19 : CIA-RDP78-05867A000100180013-6		AREA NAME SW	MAP REF 53
GEOGRAPHIC COORDINATES 49.50N 73 10E		PROVINCE U.S.S.R. KAZAKH SSR	PLACE KARAGANDA
TITLE CORL MINE # 31.		MAP REFERENCE C FILE	
25X1A			
DATE OF PICTURE 1978	30	[REDACTED]	
CLASSIFICATION S			
CAPTIONED BY MDM			
FORM NO. 100-21 SEP 1949	APPROVED FOR RELEASE 2000/04/19 : CIA-RDP78-05867A000100180013-6		
CAPTION REPORT			



Approved For Release 2000/04/19 : CIA-RDP78-05867A000100180013-6

REF ID: A6621	DATE: 27 MARCH 1955
AREA: 29N USSR	COUNTRY: ASIATIC RSFSR
COORDINATES: 56:07 N 86:00 E	PLACE: NOVOSIBIRISK OBLAST ANZHERO-SUDZHENSK (NR)
TITLE: COAL MINE.	NIS
DATE OF PHOTO: JUNE, 1934	SCALE: 25X1A
CLASSIFICATION: SECRET	
FORM NO. 1 SEP 1946	CAPTION REPORT

Approved For Release 2000/04/19 : CIA-RDP78-05867A000100180013-6

Approved For Release 2000/04/19 : CIA-RDP78-05867A000100180013-6

29N USSR ASIATIC RSFSR NOVOSIBIRISK OBLAST ANZHERO-SUDZHENSK (NR)

56:07 N 86:00 E NIS

COAL MINE. MECHANICAL LOADING.

25X1A

JUNE, 1954

SECRET

Approved For Release 2000/04/19 : CIA-RDP78-05867A000100180013-6

CAPTION REPORT

Approved For Release 2000/04/19 : CIA-RDP78-05867A000100180013-6

E-561

23 MARCH 1953


2-N USSR ASIATIC RSFSR NOVOSIBIRISK OBLAST ANZHERO-SUDZHENSK (NR)

56:47 N 86:00 E NIS

COAL MINE. POWER STATION.

25X1A

DATE OF PICTURE  
JUNE, 1954



CLASSIFICATION  
SECRET


Approved For Release 2000/04/19 : CIA-RDP78-05867A000100180013-6

FORM NO  
SEP 1948

CAPTION REPORT





CIA PHOTO ACCESSION NO. 1 <b>86646</b>		LOT NO.	DATE <b>16 MARCH 53</b>	
Approved For Release 2000/04/19 : CIA-RDP78-05867A000100180013-6				
AREA (AUS) CODE <b>66K</b>	COUNTRY <b>SAUDI ARABIA</b>	PROVINCE	PLACE <b>Riyadh</b>	
GEOGRAPHIC COORDINATES <b>29 36N 46 42E</b>		MAP REFERENCE <b>C file</b>		
TITLE <b><del>STATION</del> RAILROAD STATION AREA</b>				
25X1A				
DATE OF PICTURE <b>December 1952</b>	SOURCE OF PICTURE 			
CLASSIFICATION <b>Conf / US00</b>				
CAPTIONED BY <b>Hgb</b>		VERIFIED BY		
FORM NO. 80. Approved For Release 2000/04/19 : CIA-RDP78-05867A000100180013-6 SEP 1949				
CAPTION REPORT				

Approved For Release 2000/04/19 : CIA-RDP78-05867A000100180013-6

29

Next 3 Page(s) In Document Exempt

Approved For Release 2000/04/19 : CIA-RDP78-05867A000100180013-6

Approved For Release 2000/04/19 : CIA-RDP78-05867A000100180013-6

CIA PHOTO ACCESSION NO.		107 NO.	
114M		E-568	
AREA NAME	COUNTRY	CITY	STATE
114M	GERMANY	BERLIN	BERLIN
GEOGRAPHIC COORDINATES		REFERENCE	
52° 31' N 13° 24' E		C-1	
TITLE			
BUILDING BURNED BY RUSSIANS ON TULPEN STRASSE.			
25X1A			
DATE OF PICTURE			
1952			
CLASSIFICATION			
R			
CAPTIONED BY			

Approved For Release 2000/04/19 : CIA-RDP78-05867A000100180013-6

Approved For Release 2000/04/19 : CIA-RDP78-05867A000100180013-6

29

Next 1 Page(s) In Document Exempt

Approved For Release 2000/04/19 : CIA-RDP78-05867A000100180013-6

Approved For Release 2000/04/19 : CIA-RDP78-05867A000100180013-6

AREA: 7841  
COUNTRY: Sweden  
PRODUCT: MALMOMUS  
CLASS: 25X1C


GEOGRAPHIC COORDINATES: 55° 36' N 13° 00' E  
TITLE: Swedish National Association of Oil Consumers.

25X1C

DATE OF PICTURE: —  
CLASSIFICATION: R  
CAPTIONED BY: [Redacted]

Approved For Release 2000/04/19 : CIA-RDP78-05867A000100180013-6

CAPTION REPORT

CIA SP-100 ACCESSION NO. 7141M		LOT NO. 2519		APPROVED FOR RELEASE 2000/04/19 : CIA-RDP78-05867A000100180013-6	
AREA NAME	COUNTRY	PROVINCE	CITY	2519 Nov 53	
7141M	Sweden	VASTMANLAND	Vasterås		
GEOGRAPHICAL COORDINATES		SHIP REFERENCE			
59° 37' N 16° 33' E		Ship			
TITLE					
Files of wool on the fore-deck of a 2,000-ton <del>ship</del> <sup>SHIP</sup> <del>information</del> <sup>information</sup> <del>to</del> <sup>to</sup> <del>the</del> <sup>the</sup> <del>company</del> <sup>company</sup> [Ship is in Vasterås harbor]					
25X1C					
DATE OF PICTURE		SOURCE OF PICTURE			
					
CLASSIFICATION R					
CAPTIONED BY			REVIEWED BY		
Approved For Release 2000/04/19 : CIA-RDP78-05867A000100180013-6					
FORM NO. 80-53 SEP 1948					
CAPTION REPORT					

Approved For Release 2000/04/19 : CIA-RDP78-05867A000100180013-6

CIA REPORT ACCESSION NO. 101-549

AREA: SWEDEN

GEOGRAPHIC COORDINATES: 57° 29' N 12° 09' E

TITLE: MOLNLYCKE WEAVING CO. STRAWSTACK FOR USE AS FUEL

25X1C

DATE OF PICTURE

CLASSIFICATION: R

CAPTIONED BY: Approved For Release 2000/04/19 : CIA-RDP78-05867A000100180013-6

FORM NO. 80-53 SEP 1968 CAPTION REPORT

Approved For Release 2000/04/19 : CIA-RDP78-05867A000100180013-6

CIA FORM TO ACCESION NO. 7341 M

AREA NAME NO. 7341 M COUNTRY Sweden GÖTEBORGS ÖRN LÖHUS

GEOGRAPHIC COORDINATES 57° 39' N 12° 09' E MAP REFERENCE NIS

TITLE 1. Equipment for stoking with straw

2. Part of the strawback outside the factory

[presumably they belong to the Hölmycke weaving company]

Hölmycke WEAVING Co. EQUIPMENT FOR STOKING WITH STRAW.

25X1C

DATE OF PICTURE

CLASSIFICATION R

CAPTIONED BY


Approved For Release 2000/04/19 : CIA-RDP78-05867A000100180013-6

FORM NO. 40-53 SEP 1968

CAPTION REPORT



Approved For Release 2000/04/19 : CIA-RDP78-05867A000100180013-6

SERIAL PHOTO ACCESSION NO.		LOT NO.	
41 M		SWEDEN	
GEOGRAPHIC COORDINATES		MAP REFERENCE	
BOWDEN TYPE WOOD IMPREGNATION UNIT, LOSS IMPREGNATED WITH ARSENIC WITH STAIN FUNGUS AND DRY ROT.			
25X1C			
DATE OF PICTURE	SOURCE OF PICTURE		
			
CLASSIFICATION	R		
CAPTIONED BY		VERIFIED BY	
Approved For Release 2000/04/19 : CIA-RDP78-05867A000100180013-6			
FORM NO. 40-53 SEP 1948	CAPTION REPORT		

Approved For Release 2000/04/19 : CIA-RDP78-05867A000100180013-6

CIA PHOTO ACCESSION NO. LOT NO.

2141M SWEDEN VASIERBOTTEN HOLMSUND

63° 42' N 20° 21' E XLS

TITLE

BOLIDEN TYPE WOOD IMPREGNATION  
UNIT (RIGHT FOREGROUND)

25X1C

DATE OF PICTURE X  
CLASSIFICATION R  
CAPTIONED BY [Redacted]

Approved For Release 2000/04/19 : CIA-RDP78-05867A000100180013-6

FORM NO. 60-53  
SEP 1948

CAPTION REPORT

Approved For Release 2000/04/19 : CIA-RDP78-05867A000100180013-6

88600  
3141 M SWEDEN VASTERNORRLAND OSTAVALL

62°26'N 15°30'E NIS

WOOD IMPREGNATION WORKS. SWEDEN  
TYPE.

MAP 25X1C

DATE OF PICTURE SOURCE  
CLASSIFICATION R

Approved For Release 2000/04/19 : CIA-RDP78-05867A000100180013-6

Approved For Release 2000/04/19 : CIA-RDP78-05867A000100180013-6

8885

AREA NAME: 2141 M COUNTRY: Sweden PROJECT: YASTERBOTTEN

GEOGRAPHIC COORDINATES: 64° 36' N 18° 41' E VIS

TITLE: Automobile

1 Charcoal factory. The coal is broken off after distillation into large cars which

are hermetically sealed. Thus the coal cools without being affected by oxygen from the

air. Throughout the cooling process the coal never comes in contact with the ground.

25X1C

DATE OF PICTURE: [Redacted]

CLASSIFICATION: R

Approved For Release 2000/04/19 : CIA-RDP78-05867A000100180013-6

Approved For Release 2000/04/19 : CIA-RDP78-05867A000100180013-6

GRID REFERENCE: 2141 M COUNTRY: SWEDEN LOCALITY: VASTERBOTTEN

GEOGRAPHIC COORDINATES: 64° 36' N 18° 41' E MAP REFERENCE: 1415

TITLE: Automobile Charcoal Factory. Birchwood is carried to the plants where the charcoal is extracted through distillation. The following: [B] - or [C] - tar, methanol or wood spirit, acetone, and formalin.

25X1C

DATE OF PICTURE: SOURCE: CLASSIFICATION: R

Approved For Release 2000/04/19 : CIA-RDP78-05867A000100180013-6

Approved For Release 2000/04/19 : CIA-RDP78-05867A000100180013-6

CIA REPORT NO. 8666

AREA: 2141 M COUNTRY: Sweden LOCATION: VÄSTERBOTTEN

GEOGRAPHIC COORDINATES: 64° 36' N 18° 41' E GRID REFERENCE: NIS

TITLE: Automobile charcoal factory. Wood is stored for winter season [as the cold and snow may make it impossible to transport wood from the forest to the factory.] The tar which is extracted is drawn off in barrels to be forwarded for further refining.

25X1C

DATE OF PICTURE: —



CLASSIFICATION: R

Approved For Release 2000/04/19 : CIA-RDP78-05867A000100180013-6

Approved For Release 2000/04/19 : CIA-RDP78-05867A000100180013-6

AREA NAME: 124 M COUNTRY: SWEDEN LOCALITY: JONKOPING DISTRICT: HUSKVARNA

GEOGRAPHIC COORDINATES: 57° 46' N 14° 16' E

TITLE: JUNEX MANUFACTURING COMPANY, FACTORY,  
MAKING READY-MADE CLOTHING

25X1C

CLASSIFICATION: R

Approved For Release 2000/04/19 : CIA-RDP78-05867A000100180013-6

Approved For Release 2000/04/19 : CIA-RDP78-05867A000100180013-6

AREA NAME: 1241 M COUNTRY: SWEDEN TOWN: JONKOPING DISTRICT: HUSKVAENA

COORDINATE: 57° 46' N 14° 16' E

TITLE: JUNEX MANUFACTURING COMPANY FACTORY FOR MAKING READY-MADE CLOTHING.

DATE OF PICTURE: 25X1C

CLASSIFICATION: R

Approved For Release 2000/04/19 : CIA-RDP78-05867A000100180013-6



Approved For Release 2000/04/19 : CIA-RDP78-05867A000100180013-6

AREA: 1241M COUNTRY: SWEDEN TOWN: JONKOPING DISTRICT: HUSKVARNA

GEOGRAPHIC COORDINATES: 57°46' N 14°16' E

TITLE:

JUNEX MANUFACTURING COMPANY FACTORY  
MAKING READY-MADE CLOTHING

25X1C

DATE OF PICTURE: SOURCE:

CLASSIFICATION: R

CAPTIONED BY: Approved For Release 2000/04/19 : CIA-RDP78-05867A000100180013-6

FORM NO. 40-23 SEP 1968

Approved For Release 2000/04/19 : CIA-RDP78-05867A000100180013-6

AREA NAME: 1241 M | COUNTRY: SWEDEN | REGION: VONKOPING | TOWN: ITUSKVARNA

GEOGRAPHIC COORDINATES: 57°46' N 14°16' E | MAP REFERENCE: @ 1/12

TITLE: JUNEX MANUFACTURING COMPANY FACTORY  
~~FOR~~ MAKING READY-MADE CLOTHING. 1

25X1C


DATE OF PICTURE: [REDACTED] SOURCE: [REDACTED]  
CLASSIFICATION: R

Approved For Release 2000/04/19 : CIA-RDP78-05867A000100180013-6

Approved For Release 2000/04/19 : CIA-RDP78-05867A000100180013-6

AREA NAME 7341M	COUNTRY SWEDEN	REGION ECKEROGS OCH KUNGAS	LOCALITY ULDEVALLA
GEOGRAPHIC COORDINATES 58° 21' N 11° 55' E		MAP REFERENCE A file	
TITLE BOLIDEN WOOD IMPREGNATION UNIT			
25X1C			
DATE OF PICTURE	[REDACTED]		
CLASSIFICATION	[REDACTED]		

Approved For Release 2000/04/19 : CIA-RDP78-05867A000100180013-6

CIA PHOTO ACCESSION NO.		LOT NO.	REF
Approved For Release 2000/04/19 : CIA-RDP78-05867A000100180013-6			
AREA NAME	COUNTRY	CITY	STATE
7341 M	SWEDEN	GÖTEBORGS OCH BOHUS	GÖTEBORG
GEOGRAPHIC COORDINATES		MAP REFERENCE	
57°43' N 11°58' E		C file	
TITLE			
GÖTEBORG WOOD IMPREGNATION COMPANY.			
SWEDEN METHOD.			
25X1C			
DATE OF PICTURE	SOURCE		
CLASSIFICATION R			
CAPTIONED BY		OFFICER BY	
Approved For Release 2000/04/19 : CIA-RDP78-05867A000100180013-6			
FORM NO. 80-53	SEP 1968		
CAPTION REPORT			

Approved For Release 2000/04/19 : CIA-RDP78-05867A000100180013-6

5741 M SWEDEN SÄYLEBOG IGGESUND

61° 38' N 17° 04' E VIS

IMPREGNATION UNIT AT IGGESUND SAW MILLS.  
GOLDEN METHOD.

25X1C

DATE OF PICTURE: [REDACTED]

CLASSIFICATION: [REDACTED]

Approved For Release 2000/04/19 : CIA-RDP78-05867A000100180013-6

CIA PHOTO ACCESSION NO. 5867		REF NO. 547		Approved For Release 2000/04/19 : CIA-RDP78-05867A000100180013-6	
AREA	5141M	COUNTRY	SWEDEN	TOWNSHIP	GAYLEROB
				VILLAGE	IGGESUND
GEOGRAPHIC COORDINATES		61° 39' N 17° 04' E		MAP REFERENCE	
TITLE		NIS			
IMPREGNATION UNIT AT IGGESUND SAW MILL.					
BOLIDEN METHOD.					
25X1C					
DATE OF PICTURE	SOURCE				
	[REDACTED]				
CLASSIFICATION	R				
CAPTIONED BY			SERIALIZED BY		
Approved For Release 2000/04/19 : CIA-RDP78-05867A000100180013-6					
FORM NO. 80-55 SEP 1949		CAPTION REPORT			

CIA PHOTO ACCESSION NO. 8687		LOT NO.		Approved For Release 2000/04/19 : CIA-RDP78-05867A000100180013-6	
AREA NAME NO. 6141M	COUNTRY SWEDEN	LOCALITY KOPPARBERG	MORA	<del>NORR</del>	
GEOGRAPHIC COORDINATES 61° 01' N 14° 33' E		MAP REFERENCE NIS			
TITLE SILVANS SAW MILL. BONIDEN TYPE WOOD IMPREGNATION UNIT.					
MORA - KOPPARBERG 61° 01' N 14° 33' E					
25X1C					
DATE OF PICTURE		[REDACTED]			
CLASSIFICATION R		[REDACTED]			
CAPTIONED BY		Approved For Release 2000/04/19 : CIA-RDP78-05867A000100180013-6			
FORM NO. 80-53 SEP 1946		CAPTION REPORT			

Approved For Release 2000/04/19 : CIA-RDP78-05867A000100180013-6

AREA NAME NO. 2341M COUNTRY SWEDEN PROVINCE VARMLAND TOWN KARLSTAD

GEOGRAPHIC COORDINATES: 59° 22' N 13° 30' E

TITLE NORSALVENS SAGVERKS A.M.

ROLIDEN TYPE WOOD IMPREGNATION UNIT.

25X1C

DATE OF PICTURE SOURCE OF PICTURE CLASSIFICATION R

Approved For Release 2000/04/19 : CIA-RDP78-05867A000100180013-6



Approved For Release 2000/04/19 : CIA-RDP78-05867A000100180013-6

AREA NAME: 2231M COUNTRY: SWEDEN PROVINCE: KALMAR COUNTY: HULTSFRED

COORDINATES: 57 29 N 15 46 E DISTRICT: NIS

TITLE: SKOGSAGARNA INDUSTRI AB.

IMPREGNATED LUMBER - HIDDEN TYPE  
IMPREGNATION UNIT IN BACKGROUND.

DATE OF PICTURE: \_\_\_\_\_ SIZE: 25X1C

CLASSIFICATION: R

Approved For Release 2000/04/19 : CIA-RDP78-05867A000100180013-6

CIA PHOTO ACCESSION NO. 1		REF NO.		DATE	
Approved For Release 2000/04/19 : CIA-RDP78-05867A000100180013-6					
AREA	REF NO.	COUNTRY	CITY	SUBJECT	
9141M		SWEDEN	STOCKHOLM	STOCKHOLM	
GEOGRAPHIC COORDINATES			MAP REF.		
59° 20' N 18° 03' E			W 1/4 L 11		
TITLE					
FIRE WOOD RAFT AT CITY QUAY.					
DATE OF PICTURE		SIZE			
		25X1C			
CLASSIFICATION					
P					
CAPTIONED BY		REVISIONS			
Approved For Release 2000/04/19 : CIA-RDP78-05867A000100180013-6					
FORM NO. 80-13 SEP 1960					
CAPTION REPORT					

AREA NO. 214  
 REG. NO. 86676  
 APPROVED FOR RELEASE 2000/04/19 : CIA-RDP78-05867A000100180010  
 COORDINATES: 64° 52' N 20° 22' E  
 COUNTRY: SWEDEN  
 PROJECT: VASTERBOTTEN  
 DATE: 19 MAR 53  
 TITLE: BOLIDEN  
 REFERENCE: C file

WOOD IMPREGNATION UNIT AT THE BOLIDEN  
 MINING COMPANY (BOLIDENS GRUV AB)

DATE OF PICTURE: \_\_\_\_\_  
 SIZE: 25X10



CLASSIFICATION: R  
 CAPTIONED BY: MAB

FORM NO. 80-33  
 SEP 1948

Approved For Release 2000/04/19 : CIA-RDP78-05867A000100180013-6

5G

GOLD COAST

NASIA

10.10N

00.48W

WAC 182

FLOATING PONTON BRIDGE ACROSS  
NASIA RIVER, TRIBUTARY OF WHITE  
VELTA.

25X1C

1952

Confidential

Approved For Release 2000/04/19 : CIA-RDP78-05867A000100180013-6

Approved For Release 2000/04/19 : CIA-RDP78-05867A000100180013-6

4115

PHILIPPINE ISLANDS / LUZON ISLAND

MOUNTAIN PROVINCE

IGOROT "WAIST WEAVER" STRINGING  
LOOM, TENSION MAINTAINED BY  
~~STRAP~~ BAND AROUND HER WAIST.

25X1C

1952

*Confidential*

Approved For Release 2000/04/19 : CIA-RDP78-05867A000100180013-6

CAPTION REPORT

FORM NO. 100-11  
SEP 1952

Approved For Release 2000/04/19 : CIA-RDP78-05867A000100180013-6

CRA PHOTO ACCESSION NO. 41115		LOT NO. 95A	
Approved For Release 2000/04/19 : CIA-RDP78-05867A000100180013-6			
CRA PHOTO NO. 41115	COUNTRY PHILIPPINE ISLANDS	PROVINCE LUZON	ISLAND ISLAND
GEOGRAPHIC COORDINATES		MAP REFERENCE MOUNTAIN PROVINCE	
TITLE AGNO RIVER VALLEY, SITE FOR CONSTRUCTION OF HYDRO-ELECTRIC DAM.			
25X1C			
DATE OF PICTURE 1952	SOURCE OF INFORMATION [REDACTED]		
CLASSIFICATION Confidential	[REDACTED]		
CAPTIONED BY [REDACTED]	REVIEWED BY [REDACTED]		
Approved For Release 2000/04/19 : CIA-RDP78-05867A000100180013-6			
FORM NO. 60-32 SEP 1948			
CAPTION REPORT			

CIR (PHOTO ACCESSION NO.)		LUT NO.		DATE	
Approved For Release 2000/04/19 : CIA-RDP78-05867A000100180013-6					
AREA (AMS NO.)	COUNTRY	PROVINCE	PLACE		
335	PHILIPPINE ISLANDS	LEYTE PROVINCE			
GEOGRAPHIC COORDINATES		MAP REFERENCE			
9.55N 125.04E		(WAC 742) LIMASAWA ISLAND			
TITLE					
PHILIPPINE DEPARTMENT OF HEALTH MEDICAL TEAM.					
25X1C					
DATE OF PICTURE		SITE			
1952		[REDACTED]			
CLASSIFICATION					
Confidential					
CAPTIONED BY			VERIFIED BY		
Approved For Release 2000/04/19 : CIA-RDP78-05867A000100180013-6					
FORM NO. 80-37 SEP 1948					
CAPTION REPORT					

Approved For Release 2000/04/19 : CIA-RDP78-05867A000100180013-6

CIA PHOTO ACCESSION NO. 80889		LOT NO.	DATE
AREA TAGS NO. 1335	COUNTRY PHILIPPINE ISLANDS	PROVINCE LEYTE	PLACE PROVINCE
GEOGRAPHIC COORDINATES		MAP REFERENCE LEYTE ISLAND	
TITLE PHILIPPINE DEPARTMENT OF HEALTH MEDICAL TEAM DEPARTING BY CAROLTA FOR LIMASAWA ISLAND.			
25X1C			
DATE OF PICTURE 1952	[REDACTED]		
CLASSIFICATION	<del>Secret</del> Confidential		
CAPTIONED BY		VERIFIED BY	
Approved For Release 2000/04/19 : CIA-RDP78-05867A000100180013-6			
FORM NO. 89-53 SEP 1948	CAPTION REPORT		



CIA PHOTO APPROVAL NO. 86689		LOG NO. 2000/04/19: CIA-RDP78-05867A000100180013-6		DATE
AREA ID NO. 82115	COUNTRY PHILIPPINE ISLANDS	PROVINCE LUZON ISLAND	PLACE	
GEOGRAPHIC COORDINATES 14.37N 121.01E		REFERENCE RIZAL PROVINCE / QUEZON CITY		
TITLE UNIVERSITY OF THE PHILIPPINES				
BY DEPARTMENT OF FISHERIES				
25X1C				
DATE OF PICTURE 1952	SOURCE			
CLASSIFICATION <i>Confidential</i>				
CAPTIONED BY		VERIFIED BY		
Approved For Release 2000/04/19: CIA-RDP78-05867A000100180013-6		Approved For Release 2000/04/19: CIA-RDP78-05867A000100180013-6		
FORM NO. 80-83 SEP 1968	CAPTION REPORT			

Approved For Release 2000/04/19 : CIA-RDP78-05867A000100180013-6

CIA PHOTO ACCESSION NO.	LOT NO.	DATE	
APRIL 1952	5	1952	
AREA NAME NO.	COUNTRY	PROVINCE	LOCALITY
	PHILIPPINE ISLANDS		
GEOGRAPHIC COORDINATES		MAP REFERENCE	
TITLE			
MECHANICAL LOGGING			
25X1C			
DATE OF PICTURE	[REDACTED]		
1952			
CLASSIFICATION	<i>Confidential</i>		
CAPTIONED BY	VERIFIED BY		
Approved For Release 2000/04/19 : CIA-RDP78-05867A000100180013-6			
FORM NO. 80-53 SEP 1948	CAPTION REPORT		

Approved For Release 2000/04/19 : CIA-RDP78-05867A000100180013-6

CLEAR PHOTO INDEX NO. 888 LOT NO. DATE


AREA CANS NO. 5 COUNTRY PHILIPPINE ISLANDS PROVINCE PLACE

GEOGRAPHIC COORDINATES MAP REFERENCE

TITLE MODEL "DONKEY", TIGHT LINE METHOD OF HAULING LOGS IN MOUNTAIN TERRAIN

25X1C

DATE OF PICTURE 1952



CLASSIFICATION Confid

CAPTIONED BY APPROVED FOR RELEASE 2000/04/19 : CIA-RDP78-05867A000100180013-6

FORM NO. 80-33 SEP 1949

CAPTION REPORT

Approved For Release 2000/04/19 : CIA-RDP78-05867A000100180013-6

CIA PHOTO ACQUISITION NO.	LOT NO.	DATE
AREA (AMS NO.)	COUNTRY	PROVINCE
1225	PHILIPPINE ISLANDS	MINDORO PROVINCE
GEOGRAPHIC COORDINATES	REFERENCE	PLACE
		MINDORO ISLAND
TITLE		
PHILIPPINE GOVERNMENT MALARIA CONTROL PROGRAM. SPRAY TEAM SETTING OUT ON CARABAO SLUDGE.		
25X1C		
DATE OF PICTURE		
1752		
CLASSIFICATION	<i>Confidential</i>	
CAPTIONED BY	VERIFIED BY	
Approved For Release 2000/04/19 : CIA-RDP78-05867A000100180013-6		
FORM NO. 60-33 SEP 1946	CAPTION REPORT	

Approved For Release 2000/04/19 : CIA-RDP78-05867A000100180013-6

CIA PHOTO ACQUISITION NO. 1  
88653

LOT NO.

DATE

AIR LAUNCH NO. 1  
1025

COUNTRY

PROVINCE

PLACE

PHILIPPINE ISLANDS / MINDORO PROVINCE

GEOGRAPHIC COORDINATES

REFERENCE

MINDORO ISLAND

TITLE  
PHILIPPINE GOVERNMENT MALARIA CONTROL

~~SECRET~~ SPRAY TEAM.

25X1C

DATE OF PICTURE  
1752



CLASSIFICATION  
*Confidential*

VERIFIED BY

Approved For Release 2000/04/19 : CIA-RDP78-05867A000100180013-6

FORM NO. 60-53  
SEP 1946

CAPTION REPORT

Approved For Release 2000/04/19 : CIA-RDP78-05867A000100180013-6

AREA CARD NO. 1435 COUNTRY PHILIPPINE ISLANDS / CEBU PROVINCE

GEOGRAPHIC COORDINATES CEBU ISLAND

TITLE CEBU PORTLAND CEMENT CO PAPER BAG FACTORY. TESTING FOLDING STRENGTH OF PAPER SAMPLE.

25X1C

DATE OF PICTURE 1952

CLASSIFICATION Confidential


CAPTIONED BY Approved For Release 2000/04/19 : CIA-RDP78-05867A000100180013-6

Approved For Release 2000/04/19 : CIA-RDP78-05867A000100180013-6

CIA PHOTO ACCESSION NO.	LOT NO.	DATE	
41115	PHILIPPINE ISLANDS / LUZON ISLAND		
AREA LAWS NO.	COUNTRY	PROVINCE	PLACE
16.25 N	120.36 E	MOUNTAIN PROVINCE	BAQUIO
GEOGRAPHIC COORDINATES			
MAP REFERENCE			
TITLE			
PACDAL FOREST NURSERY, BOXING SEEDLING PINES FOR REPLANTING.			
25X1C			
DATE OF PICTURE	[REDACTED]		
1752			
CLASSIFICATION	Confidential		
CAPTIONED BY	VERIFIED BY		
Approved For Release 2000/04/19 : CIA-RDP78-05867A000100180013-6			
FORM NO. 00-53 SEP 1948	CAPTION REPORT		

CIA REPORT ACCESSION NO. 2425		LOT NO. 2000/04/19		REF. NO. CIA-RDP78-05867A000100180013-6	
APRIL 1952		COUNTRY PHILIPPINE ISLANDS		PROVINCE ROMBLON PROVINCE	
GEOGRAPHIC COORDINATES			REFERENCE ROMBLON ISLAND		
TITLE CEBU PORTLAND CEMENT CO. MARBLE QUARRY					
25X1C					
DATE OF PICTURE 1952		[REDACTED]			
CLASSIFICATION Confidential					
CAPTIONED BY			VERIFIED BY		
Approved For Release 2000/04/19 : CIA-RDP78-05867A000100180013-6					
FORM NO. 80-53 SEP 1949		CAPTION REPORT			



CIA FILE NO. <b>Approved For Release 2000/04/19 : CIA-RDP78-05867A000100180013-6</b>		LOT NO.	DATE
AREA AND NO. <b>2425</b>	COUNTRY <b>PHILIPPINE ISLANDS</b>	PROVINCE <b>ROMBLON</b>	DISTRICT <b>PROVINCE</b>
GEOGRAPHIC COORDINATES		REFERENCE <b>ROMBLON ISLAND</b>	
TITLE <b>CEBU PORTLAND CEMENT CO. MARBLE QUARRY.</b> <b>BACKS ARE HAULED DOWN HILLSIDE BY</b> <b>BULLDOZER.</b>			
25X1C			
DATE OF PICTURE <b>1952</b>			
CLASSIFICATION <b>Confidential</b>			
CAPTIONED BY <b>Approved For Release 2000/04/19 : CIA-RDP78-05867A000100180013-6</b>		VERIFIED BY	
FORM NO. 89-53 SEP 1968		CAPTION REPORT	

Approved For Release 2000/04/19 : CIA-RDP78-05867A000100180013-6

REF ID: A66088	AREA PHOTO ACCESSION NO.	LOT NO.	DATE
435	COUNTRY	PROVINCE	PLACE
PHILIPPINE ISLANDS	CEBU PROVINCE		
GEOGRAPHIC COORDINATES		MAP REFERENCE	
TITLE			
PHILIPPINE DEPARTMENT OF HEALTH			
ANTI-TB PROGRAM			
25X1C			
DATE OF PICTURE	SIZE	[REDACTED]	
1952			
CLASSIFICATION			
Confidential			
CAPTIONED BY		VERIFIED BY	
Approved For Release 2000/04/19 : CIA-RDP78-05867A000100180013-6			
FORM NO. 60-53 SEP 1948			
CAPTION REPORT			

Approved For Release 2000/04/19 : CIA-RDP78-05867A000100180013-6  
29

Approved For Release 2000/04/19 : CIA-RDP78-05867A000100180013-6

Approved For Release 2000/04/19 : CIA-RDP78-05867A000100180013-6

9 U MALDIVA ISLANDS

REGATTA HELD DURING CELEBRATION FOR ISLANDS' BECOMING A REPUBLIC, UNDER THE BRITISH COMMONWEALTH.

1953

25X1C

*Restricted*

Approved For Release 2000/04/19 : CIA-RDP78-05867A000100180013-6

CAPTION REPORT

Approved For Release 2000/04/19 : CIA-RDP78-05867A000100180013-6

9 U MALDIVE ISLANDS

C

CELEBRATION FOR THE ISLAND GROUP'S  
BECOMING A REPUBLIC UNDER THE  
BRITISH COMMONWEALTH.

25X1C

1953



Restricted

Approved For Release 2000/04/19 : CIA-RDP78-05867A000100180013-6

CAPTION REPORT

Approved For Release 2000/04/19 : CIA-RDP78-05867A000100180013-6

S L INDOCHINA TONKING PROTECTORATE

VIET MINH GUERRILLA ~~FOR~~ SURRENDER  
ING TO FRENCH.

25X1C



*Restricted*

Approved For Release 2000/04/19 : CIA-RDP78-05867A000100180013-6

CAPTION REPORT

Approved For Release 2000/04/19 : CIA-RDP78-05867A000100180013-6

52L INDOCHINA TONKING PROTECTORATE

RED RIVER DELTA SWAMP. FRENCH  
TROOPS SEARCHING FOR WEAPONS  
DISCARDED BY RETREATING COMMUNISTS

25X1G

*Restricted*

Approved For Release 2000/04/19 : CIA-RDP78-05867A000100180013-6

CAPTION REPORT

Approved For Release 2000/04/19 : CIA-RDP78-05867A000100180013-6

29

Next 1 Page(s) In Document Exempt

Approved For Release 2000/04/19 : CIA-RDP78-05867A000100180013-6



CIA REPORT ACCESSION NO. 1		LOT NO.		REF ID	
Approved For Release 2000/04/19 : CIA-RDP78-05867A000100180013-6		2506		19 MARCH 53	
AREA TAGS NO.	COUNTRY	CITY/TOWN	PLACE		
42Z	BELGIAN CONGO	LEOPOLDVILLE			
GEOGRAPHIC COORDINATES		MAP REFERENCE			
TITLE					
"BOMA PROJECT". Highway improvement between MATADI AND MOUTH OF CONGO RIVER.					
25X1C					
DATE OF PICTURE		[REDACTED]			
JANUARY 1953					
CLASSIFICATION					
Conf / USOO					
CAPTIONED BY			VERIFIED BY		
Approved For Release 2000/04/19 : CIA-RDP78-05867A000100180013-6					
FORM NO. 60-53		SEP 1948			
CAPTION REPORT					

Approved For Release 2000/04/19 : CIA-RDP78-05867A000100180013-6

CIA PHOTO ACCESSION NO. 107 NO. DATE

AREA TAG NO. 42Z BELGIAN CONGO PROVINCE LEOPOLDVILLE

GEOGRAPHIC COORDINATES DATE REFERENCE

TITLE

"BOMA PROJECT". Highway improvement between MATADI AND MOUTH OF CONGO RIVER. GRADING OPERATION.

25X1C

DATE OF PICTURE SO

JANUARY 1953

CLASSIFICATION

Conf / U500

CAPTIONED BY DEPICTED BY

Approved For Release 2000/04/19 : CIA-RDP78-05867A000100180013-6

FORM NO. 80-57 SEP 1948

CAPTION REPORT

Approved For Release 2000/04/19 : CIA-RDP78-05867A000100180013-6

86701 356 19 MARCH 53

422 BELGIAN CONGO LEOPOLDVILLE

GEOGRAPHIC COORDINATES MAP REFERENCE

"Boma PROJECT". HIGHWAY improvement between MATADI AND MOUTH OF CONGO RIVER.

25X1C

DATE OF PICTURE JANUARY 1953 SOURCE [REDACTED]

CLASSIFICATION Conf / USOO

CAPTIONED BY Approved For Release 2000/04/19 : CIA-RDP78-05867A000100180013-6

FORM NO. 60-53 SEP 1948 CAPTION REPORT

Approved For Release 2000/04/19 : CIA-RDP78-05867A000100180013-6

CIA PHOTO ACCESSION NO. 1  
LOT NO. 356

ORDER NO. 42 Z  
COUNTRY BELGIAN CONGO  
PROVINCE  
PLACE LEOPOLDVILLE

GEOGRAPHIC COORDINATES  
MAP REFERENCE

TITLE  
"BOMA PROJECT". Highway improvement  
between MATADI AND MOUTH OF CONGO  
RIVER. T-24 BULLDOZER.

25X1C

DATE OF PICTURE JANUARY 1953  
SOURCE

CLASSIFICATION Conf / USOO  
CAPTIONED BY

Approved For Release 2000/04/19 : CIA-RDP78-05867A000100180013-6

CAPTION REPORT

Approved For Release 2000/04/19 : CIA-RDP78-05867A000100180013-6

CER. PHOTO ACCESSION NO. 1		LOT NO.	
86703		19	
AREA (AOS NO.)		COUNTRY	PROVINCE
42Z		BELGIAN CONGO	LEOPOLDVILLE
GEOGRAPHIC COORDINATES		MAP REFERENCE	
TITLE			
"BOMA PROJECT". Highway improvement			
between MATADI AND MOUTH OF CONGO			
RIVER. TRAILER HOUSING.			
25X1C			
DATE OF PICTURE	SOURCE OF PICTURE		
JANUARY 1953	[REDACTED]		
CLASSIFICATION			
Conf / USOO			
CAPTIONED BY		SERIALIZED BY	
[REDACTED]		[REDACTED]	
FORM NO. 40-53		Approved For Release 2000/04/19 : CIA-RDP78-05867A000100180013-6	
SEP 1948		CAPTION REPORT	

Approved for Release 2000/04/19 : CIA-RDP78-05867A000100180013-6

CFA PHOTO ACCESSION NO. 8678		LOT NO. 2556		DATE 19 MARCH 53	
AREA TAGS NO. 42 Z	COUNTRY BELGIAN CONGO	PROJECT LEOPOLDVILLE			
GEOGRAPHIC COORDINATES			MAP REFERENCE		
TITLE "Boma Project". Highway improvement between MATADI AND MOUTH OF CONGO RIVER. GRADING OPERATION.					
25X1C					
DATE OF PICTURE January 1953		[REDACTED]			
CLASSIFICATION Conf / USOO					
CAPTIONED BY			SERIALIZED BY		
Approved for Release 2000/04/19 : CIA-RDP78-05867A000100180013-6			Approved for Release 2000/04/19 : CIA-RDP78-05867A000100180013-6		
FORM NO. 80-57 SEP 1948		CAPTION REPORT			

CIA SPOT ACCESSION NO. 1		LOT NO.		PAGE	
Approved For Release 2000/04/19 : CIA-RDP78-05867A000100180013-6					
AREA TAMS NO. 1	COUNTRY	PROVINCE			
42 Z	BELGIAN CONGO	LEOPOLDVILLE			
GEOGRAPHIC COORDINATES			MAP REFERENCE		
TITLE					
"ZOMA PROJECT". HIGHWAY IMPROVEMENT					
BETWEEN MATADI AND MOUTH OF CONGO					
RIVER.					
25X1C					
DATE OF ACQUISITION		SOURCE OF REFERENCE			
JANUARY 1953		[REDACTED]			
CLASSIFICATION					
Conf / USOO					
CAPTIONED BY			VERIFIED BY		
Approved For Release 2000/04/19 : CIA-RDP78-05867A000100180013-6					
FORM NO. 80-53		SEP 1948			
CAPTION REPORT					

CIA PHOTO ACCESSION NO. 1		LOT NO.		DATE	
85706		2000/04/19		CIA-RDP78-05867A000100180013-6	
AREA (ANSI CODE)	COUNTRY	PROVINCE	TITLE		
42Z	BELGIAN CONGO	LEOPOLDVILLE	"BOMA PROJECT". Highway improvement between MATADI AND MOUTH OF CONGO RIVER.		
GEOGRAPHIC COORDINATES		MAP REFERENCE			
25X1C					
DATE OF PICTURE		SOURCE OF PICTURE			
JANUARY 1953		[REDACTED]			
CLASSIFICATION					
Conf / USOO					
CAPTIONED BY		VERIFIED BY			
[REDACTED]		[REDACTED]			
FORM NO. 100-10 SEP 1949					
Approved For Release 2000/04/19 : CIA-RDP78-05867A000100180013-6					
CAPTION REPORT					



CIA PHOTO ACCESSION NO. 1		LOT NO.	
85707 Approved For Release 2000/04/18 : CIA-RDP78-05867A000100180013-6 19 MARCH 53			
AREA CODE NO.	COUNTRY	PROVINCE	PLACE
42 Z	BELGIAN CONGO	LEOPOLDVILLE	C
GEOGRAPHIC COORDINATES		MAP REFERENCE	
TITLE			
"BOMA PROJECT". Highway improvement between MATADI AND MOUTH OF CONGO RIVER. Pipeline BRIDGE.			
25X1C			
DATE OF PICTURE	SOURCE OF PICTURE		
JANUARY 1953	[REDACTED]		
CLASSIFICATION	Conf / 21500		
CAPTIONED BY	VERIFIED BY		
Approved For Release 2000/04/18 : CIA-RDP78-05867A000100180013-6			
FORM NO. 89-31 SEP 1949	CAPTION REPORT		

Approved For Release 2000/04/19 : CIA-RDP78-05867A000100180013-6

REF ID: A66588

42Z BELGIAN CONGO LEOPOLDVILLE 19 MARCH 53

GEOGRAPHIC COORDINATES

"BOMA PROJECT". HIGHWAY IMPROVEMENT BETWEEN MATADI AND MOUTH OF CONGO RIVER.



25X1C

DATE OF PICTURE JANUARY 1953

CLASSIFICATION Conf / U500

Approved For Release 2000/04/19 : CIA-RDP78-05867A000100180013-6

FORM NO. 80-11 SEP 1949 CAPTION REPORT

AIR PHOTO ACCESSION NO. 86709		LOT NO.	DATE
Approved For Release 2000/04/19 : CIA-RDP78-05867A000100180013-6			
42 Z	BELGIAN CONGO	LEOPOLDVILLE	19 MARCH 53
GEOGRAPHIC COORDINATES			
TITLE "BOMA PROJECT". HIGHWAY improvement between MATADI AND MOUTH OF CONGO RIVER.			
25X1C			
DATE OF ACQUIRE JANUARY 1953	SOURCE OF ACQUIRE 		
CLASSIFICATION Conf 10500			
CAPTIONED BY 			
Approved For Release 2000/04/19 : CIA-RDP78-05867A000100180013-6			
FORM NO. 1 SEP 1948 CAPTION REPORT			

Approved For Release 2000/04/19 : CIA-RDP78-05867A000100180013-6

42Z BELGIAN CONGO LEOPOLDVILLE

"BOMA PROJECT". Highway improvement between MATADI AND MOUTH OF CONGO RIVER.

25X1C

JANUARY 1953

Conf / USOO

Approved For Release 2000/04/19 : CIA-RDP78-05867A000100180013-6

CAPTION REPORT

Approved For Release 2000/04/19 : CIA-RDP78-05867A000100180013-6

437

BELGIAN CONGO

LEOPOLDVILLE

19 MARCH 53

"BOMA PROJECT". Highway improvement  
between MATADI AND MOUTH OF CONGO RIVER.  
SMALL ROAD BRIDGE STRUCTURE.

25X1C

JANUARY 1953

CLASSIFICATION Conf / USOO

Approved For Release 2000/04/19 : CIA-RDP78-05867A000100180013-6

CAPTION REPORT

Approved For Release 2000/04/19 : CIA-RDP78-05867A000100180013-6

42 Z BELGIAN CONGO LEOPOLDVILLE C

"BOMA PROJECT". - Highway improvement between MATADI and mouth of Congo CONGO RIVER. SMALL ROAD BRIDGE STRUCTURE

25X1C

JANUARY 1953

Conf / usoo

Approved For Release 2000/04/19 : CIA-RDP78-05867A000100180013-6

CAPTION REPORT

Approved For Release 2000/04/19 : CIA-RDP78-05867A000100180013-6

86713  
42Z

BELGIAN CONGO LEOPOLDVILLE

19 MARCH 53

C

"BOMA PROJECT". HIGHWAY improvement  
between MATADI AND MOUTH OF  
CONGO RIVER. ROAD BRIDGE UNDER  
CONSTRUCTION.

25X1C

DATE OF PREPARE  
JANUARY 1953

SOURCE OF PREPARE  
[REDACTED]

CLASSIFICATION  
Conf / USOO

Approved For Release 2000/04/19 : CIA-RDP78-05867A000100180013-6

CAPTION REPORT

Approved For Release 2000/04/19 : CIA-RDP78-05867A000100180013-6

CIA PHOTO ACCESSION NO. 86714 LOT NO. 422

APR 1953 BELGIAN CONGO LEOPOLDVILLE

422 BELGIAN CONGO LEOPOLDVILLE

GEOGRAPHIC COORDINATES

"BOMA PROJECT". HIGHWAY IMPROVEMENT  
BETWEEN MATADI AND MOUTH OF CONGO  
RIVER. CULVERT UNDER CONSTRUCTION.

25X1C

DATE OF EXPOSURE JANUARY 1953

CLASSIFICATION Conf / U500

Approved For Release 2000/04/19 : CIA-RDP78-05867A000100180013-6

FORM NO. 40-5 SEP 1948 CAPTION REPORT



Approved For Release 2000/04/19 : CIA-RDP78-05867A000100180013-6

42Z BELGIAN CONGO LEOPOLDVILLE

"BOMA PROJECT". Highway improvement between MATADI AND MOUTH OF CONGO RIVER. EXCAVATION FOR BRIDGE PIER.

25X1C

JANUARY 1953

Conf / USOO

Approved For Release 2000/04/19 : CIA-RDP78-05867A000100180013-6

CAPTION REPORT

Approved For Release 2000/04/19 : CIA-RDP78-05867A000100180013-6

CIA PHOTO ACCESSION NO. 107 NO. 19 MARCH 53

427 BELGIAN CONGO LEOPOLDVILLE

"Boma Project". Highway improvement between MATADI AND MOUTH OF CONGO RIVER. CLEARING OPERATION.

25X1C

JANUARY 1953

Conf / 12500

Approved For Release 2000/04/19 : CIA-RDP78-05867A000100180013-6

CAPTION REPORT

Approved For Release 2000/04/19 : CIA-RDP78-05867A000100180013-6

42 Z

BELGIAN CONGO

LEOPOLDVILLE

MARCH 53

"Boma PROJECT". Highway improvement between MATADI AND MOUTH OF CONGO RIVER. CLEARING OPERATION.

25X1C

JANUARY 1953

Conf / USOO

Approved For Release 2000/04/19 : CIA-RDP78-05867A000100180013-6

CAPTION REPORT

Approved For Release 2000/04/19 : CIA-RDP78-05867A000100180013-6

42 Z

BELGIAN CONGO

LEOPOLDVILLE

19 MARCH 53

"Boma Project". Highway improvement between MATADI AND MOUTH OF CONGO RIVER. Completed CULVERT AND FILL.

25X1C

JANUARY 1953

Conf / U500

Approved For Release 2000/04/19 : CIA-RDP78-05867A000100180013-6

CAPTION REPORT

Approved For Release 2000/04/19 : CIA-RDP78-05867A000100180013-6

CIA PHOTO ACCESSION NO.		LOT NO.	
86719		L 340a	
AREA (ADM. NO.)		DATE	
40		27 MARCH 53	
COUNTRY		CITY	
ETHIOPIA		ADDIS ABABA	
GEOGRAPHIC COORDINATES			
9 02N		38 42E	
REFERENCE			
C file			
TITLE			
PASSENGER BOARDING PLANE AT AIR TERMINAL			
DATE OF PICTURE		SIZE OF PICTURE	
PROBABLY 1953		25X10	
CLASSIFICATION			
[REDACTED]			
CAPTIONED BY			
Conf			
FORM NO.		SERIAL NO.	
SEP 1949 40-53			
Approved For Release 2000/04/19 : CIA-RDP78-05867A000100180013-6			
CAPTION REPORT			

Approved For Release 2000/04/19 : CIA-RDP78-05867A000100180013-6

CIA PHOTO ACCESSION NO.	LOT NO.
40	ETHIOPIA
7 35N 37 53 E	NIS
ETHIOPIAN AIRLINES PLANE TAKING OFF FROM AIRFIELD	
DATE OF PICTURE	25X1C
PROBABLY 1953	[REDACTED]
CLASSIFICATION	Conf
CAPTIONED BY	Hel
FORM NO. 40-33	Approved For Release 2000/04/19 : CIA-RDP78-05867A000100180013-6
SEP 1948	CAPTION REPORT

27 MARCH 53

HOSDENA

Approved For Release 2000/04/19 : CIA-RDP78-05867A000100180013-6

AREA	COUNTRY	DATE
40	ETHIOPIA	29 MARCH 53

TITLE
INTERIOR OF ETHIOPIAN AIRLINES COMBINATION PASSENGER - CARGO PLANE

DATE OF PICTURE	SCALE OF PICTURE
PROBABLY 1953	25X1C
CAPTIONED BY	
Conf	

Approved For Release 2000/04/19 : CIA-RDP78-05867A000100180013-6

Approved For Release 2000/04/19 : CIA-RDP78-05867A000100180013-6

APPROVED FOR RELEASE 2000/04/19 : CIA-RDP78-05867A000100180013-6		24 MARCH 53	
AREA (LAT/LONG)	COUNTRY	CITY	
40	ETHIOPIA	ADDIS ABABA	
GEOGRAPHIC COORDINATES		MAP REFERENCE	
9 02N 38 42E		C 76	
TITLE			
AIR TERMINAL			
DATE OF PHOTOGRAPH	25X1C		
PROBABLY 1953	[REDACTED]		
CLASSIFICATION			
Conf			
APPROVED FOR RELEASE 2000/04/19 : CIA-RDP78-05867A000100180013-6			
FORM NO. 80-53 SEP 1948			
CAPTION REPORT			



Approved For Release 2000/04/19 : CIA-RDP78-05867A000100180013-6


APPROVED FOR RELEASE 2000/04/19 : CIA-RDP78-05867A000100180013-6		L 370a		24 MARCH 53	
AREA	90	COUNTRY	ETHIOPIA	HOSAENA	
COORDINATES	7 35N	37 53E	NIS		
TITLE PASSENGERS WAITING AT AIRFIELD					
DATE OF PICTURE	PROBABLY 1953	25X1C			
CLASSIFICATION		[REDACTED]			
CAPTIONED BY		[REDACTED]			
Approved For Release 2000/04/19 : CIA-RDP78-05867A000100180013-6					
FORM NO. 89-53 SEP 1949					
CAPTION REPORT					

Conf  
[Signature]

Approved For Release 2000/04/19 : CIA-RDP78-05867A000100180013-6

CER. PHOTO ACCESSION NO.		LOT NO.	
40		ETHIOPIA	
AREA		COUNTRY	
GEOGRAPHIC COORDINATES		PERIOD	
TITLE			
ETHIOPIAN AIRLINES CONVAIR - LINER			
DATE OF PICTURE		SOURCE OF PICTURE	
PROBABLY 1953		25X1C	
CLASSIFICATION			
Conf			
CAPTIONED BY		APPROVED BY	
H. J. [Signature]		[Signature]	
FORM NO. 40-53		SEP 1948	
Approved For Release 2000/04/19 : CIA-RDP78-05867A000100180013-6		CAPTION REPORT	

Approved For Release 2000/04/19 : CIA-RDP78-05867A000100180013-6

AREA NO. <b>40</b>		COUNTRY <b>ETHIOPIA</b>		DATE <b>24 MARCH 53</b>	
GEOGRAPHIC COORDINATES		LATITUDE <b>7 35N</b>		LONGITUDE <b>37 53E</b>	
TITLE		<b>NIS</b>			
<b>ETHIOPIAN AIRLINES PLANE (EAL) ARRIVING AT AIRFIELD.</b>					
CLASSIFICATION <b>25X1A</b>					
DATE OF PICTURE		STATE OF PICTURE			
<b>PROBABLY 1953</b>					
CAPTIONED BY <b>Conf</b>					
Approved For Release 2000/04/19 : CIA-RDP78-05867A000100180013-6					
FORM NO. 80-53 SEP 1949					
CAPTION REPORT					

Approved For Release 2000/04/19 : CIA-RDP78-05867A000100180013-6

CIA PHOTO ACCESSION NO. 6728

APR 1953 40 ETHIOPIA 29 MARCH 53

GEOGRAPHIC COORDINATES 9 02N 38 42E ADDIS ABABA

TITLE ETHIOPIAN AIRLINES CONVAIR-LINER

MAKING ~~JETA~~ JET ASSISTED TAKE-OFF.

DATE OF PICTURE PROBABLY 1953

CLASSIFICATION Conf

CAPTIONED BY

FORM NO. 60-57 SEP 1948

Approved For Release 2000/04/19 : CIA-RDP78-05867A000100180013-6

CAPTION REPORT

Approved For Release 2000/04/19 : CIA-RDP78-05867A000100180013-6

86727  
25906  
29 MARCH 53

40 ETHIOPIA ADDIS ABABA

9 02N 38 42E C file

ETHIOPIAN AIRLINES CONVAIR-LINER AT AIR TERMINAL.

DATE OF PICTURE PROBABLY 1953 25X1A

CLASSIFICATION Conf

Approved For Release 2000/04/19 : CIA-RDP78-05867A000100180013-6

FORM NO. SEP 1948 60-55 CAPTION REPORT

Approved For Release 2000/04/19 : CIA-RDP78-05867A000100180013-6

40

ETHIOPIA

29 MARCH 53

BAHEK DAR - GIYARGIS

11 37N 37 24E ENIS

ETHIOPIAN AIRLINES PLANE AT AIRFIELD.  
CARGO

25X1A

PROBABLY 1953

Conf

Approved For Release 2000/04/19 : CIA-RDP78-05867A000100180013-6

CAPTION REPORT

Approved For Release 2000/04/19 : CIA-RDP78-05867A000100180013-6

CIA PHOTO ACCESSION NO. 107

APPROX. DATE 170 390a 27 MARCH 53

COUNTRY BRITISH EAST AFRICA UGANDA OWEN FALLS

COORDINATES 0 27N 33 11E C 766

TITLE HYDRO-ELECTRIC SCHEME ON NILE RIVER, EXPOSED FOUNDATION ROCK AND CUT-OFF TRENCH AT WEST END OF MAIN DAM.

DATE OF PICTURE November 1952 SOURCE OF FILM 25X1A

CLASSIFICATION Conf

CAPTIONED BY Applied For Release 2000/04/19 : CIA-RDP78-05867A000100180013-6

FORM NO. 80-53 SEP 1948 CAPTION REPORT

Approved For Release 2000/04/19 : CIA-RDP78-05867A000100180013-6

CIA REPORT ACCESSION NO.	REF ID:	2570a		REF ID:	29 MARCH 53
AREA NAME	COUNTRY	170	British East Africa	UGANDA	JWEN FALLS
GEOGRAPHIC COORDINATES		0 27N	33 11E	C File	
<p>Hydro-ELECTRIC SCHEME ON Nile River.  OFFICE BLOCK UNDER CONSTRUCTION.  DIRECTION NORTH.</p>					
DATE OF PICTURE		August 1952		25X1A	
CLASSIFICATION					
CAPTIONED BY					
FORM NO. 89-53 SEP 1948					

Approved For Release 2000/04/19 : CIA-RDP78-05867A000100180013-6

CAPTION REPORT



Approved For Release 2000/04/19 : CIA-RDP78-05867A000100180013-6

85731

REF NO.

AREA NAME

170

COUNTRY

BRITISH EAST AFRICA

UGANDA

24 MARCH 53

Ⓢ

GEOGRAPHIC COORDINATES

0 27N

33 11E

C file

OWEN FALLS

HYDRO-ELECTRIC SCHEME ON NILE RIVER

DATE OF PICTURE

OCTOBER 1952

25X1A

CLASSIFICATION

Conf

CAPTIONED BY

Approved For Release 2000/04/19 : CIA-RDP78-05867A000100180013-6

CAPTION REPORT

FORM NO. 1 SEP 1949

Approved For Release 2000/04/19 : CIA-RDP78-05867A000100180013-6

88732  
170 British East Africa Uganda Owen Falls

0 27N 33 11E C File

HYDRO-ELECTRIC SCHEME ON NILE RIVER.  
POWER HOUSE, AND INTAKE DAM UNDER  
CONSTRUCTION. DIRECTION SE.

25X1A

DATE OF SIGNATURE  
SEPTEMBER  
November 1952

CLASSIFICATION  
Conf


Approved For Release 2000/04/19 : CIA-RDP78-05867A000100180013-6

CAPTION REPORT

Approved For Release 2000/04/19 : CIA-RDP78-05867A000100180013-6

CIA FILE NO.	86723	LOT NO.	2570a	APPROX. DATE	27 MARCH 53
COUNTRY	170 BRITISH EAST AFRICA	COUNTRY	UGANDA	LOCATION	OWEN FALLS
GEOGRAPHIC COORDINATES	0 27N	33 11E			C f/c
TITLE	HYDRO-ELECTRIC SCHEME ON NILE RIVER				
	INTAKE DAM UNDER CONSTRUCTION.				
	DIRECTION NORTH.				
DATE OF PICTURE	September 1952	CLASSIFICATION	25X1A		
CAPTIONED BY	Conf		[REDACTED]		
FORM NO. 60-33	Approved For Release 2000/04/19 : CIA-RDP78-05867A000100180013-6				

CAPTION REPORT

CIA PHOTO ACCESSION NO.		LOT NO.	
86734		2570a	
Approved For Release 2000/04/19 : CIA-RDP78-05867A000100180013-6			
AREA (ANSI #)	COUNTRY	DATE	
170	British East Africa	29 MARCH 53	C
GEOGRAPHIC COORDINATES		COUNTRY	LOCATION
0: 27N 33: 11E		UGANDA	OWEN FALLS
TITLE			
HYDRO-ELECTRIC SCHEME ON NILE RIVER.			
INTAKE DAM AND HEADRACE CHANNEL UNDER			
CONSTRUCTION.			
DATE OF PICTURE		SOURCE OF PICTURE	
November 1952		25X1A	
<del>February 1953</del>			
CLASSIFICATION			
Conf			
CAPTIONED BY			
Approved For Release 2000/04/19 : CIA-RDP78-05867A000100180013-6			
FORM NO. 40-35 SEP 1949			
CAPTION REPORT			

Approved For Release 2000/04/19 : CIA-RDP78-05867A000100180013-6

CIA PHOTO ACCESSION NO.	LOT NO.	29 MAR 1953	
AREA CODE NO.	COUNTRY	170	BRITISH East Africa
GEOGRAPHICAL COORDINATES	LOCATION	0 27N	33 11E
TITLE		Hydro-Electric Scheme on Nile River.	
		Power House and Intake Dam Under Construction. Direction West.	
DATE OF PICTURE	SOURCE OF PICTURE	25X1A	
CLASSIFICATION			
CAPTIONED BY			
FORM NO. 60-35		Approved For Release 2000/04/19 : CIA-RDP78-05867A000100180013-6	

CAPTION REPORT

CIA REF. TO ACCESSION NO. <b>86736</b>		LOT NO.	
Approved For Release 2000/04/19 : CIA-RDP78-05867A000100180013-6			
AREA CODE NO. <b>170</b>	COUNTRY <b>British East Africa</b>	REGION <b>UGANDA</b>	DATE <b>24 MARCH 53</b>
GEOGRAPHIC COORDINATES <b>0 27N 33 11E</b>			
TITLE <b>Hydro-Electric Scheme on Nile River</b> <b>Main Dam from East Bank</b>			
DATE OF PICTURE <b>OCTOBER 1952</b>			
SOURCE OF PICTURE <b>25X1A</b>			
CLASSIFICATION <b>Conf</b>			
CAPTIONED BY <b>HES</b>			
Approved For Release 2000/04/19 : CIA-RDP78-05867A000100180013-6			
FORM NO. 80-2 SEP 1948			
CAPTION REPORT			

Approved For Release 2000/04/19 : CIA-RDP78-05867A000100180013-6

CIA PHOTO ACCESSION NO.	LOT NO.
170	570a
AREA NAME	DATE
170 British East Africa	29 MARCH 53
GEOGRAPHIC COORDINATES	
0 27N 33 11E	Uganda OWEN FALLS
TITLE	C file
HYDRO-ELECTRIC SCHEME ON Nile RIVER	
MAIN DAM LOOKING DOWNSTREAM.	
PART 1 OF 2 PART PANDEAMA	
DATE OF FILTURE	25X1A
OCTOBER 1952	[REDACTED]
CLASSIFICATION	
Conf.	
CAPTIONED BY	
Approved For Release 2000/04/19 : CIA-RDP78-05867A000100180013-6	
FORM NO. 60-55 SEP 1948	CAPTION REPORT