

Approved For Release 2000/04/19 : CIA-RDP78-05867A000100180014-5

86728
101 N. 2540a 27 MARCH 53

AREA NAME 170 COUNTRY BRITISH EAST AFRICA UGANDA OWEN FALLS

GEOGRAPHIC COORDINATES 0 27 N 33 11 E C file

TITLE
HYDRO-ELECTRIC SCHEME ON NILE RIVER
MAIN DAM LOOKING DOWNSTREAM. PART 2
OF 2 PART PANORAMA.

DATE OF PICTURE OCTOBER 1952 SOURCE OF PICTURE 25X1A

CLASSIFICATION ~~CONF~~

CAPTIONED BY
Approved For Release 2000/04/19 : CIA-RDP78-05867A000100180014-5

FORM NO. 50-31 SEP 1949
CAPTION REPORT

Approved For Release 2000/04/19 : CIA-RDP78-05867A000100180014-5

189795 E 370a 27 MARCH 53 C

AREA NAME NUMBER 170 COUNTRY BRITISH EAST AFRICA REGION UGANDA TOWN CHEN FALLS

GEOGRAPHIC COORDINATES 0 27N 33 11L (file)

TITLE HYDRO-ELECTRIC SCHEME ON NILE RIVER


25X1A

DATE OF PICTURE November 1952 SUBJECT OF PICTURE [REDACTED]

CLASSIFICATION Conf

CAPTIONED BY Approved For Release 2000/04/19 : CIA-RDP78-05867A000100180014-5

FORM NO. 60-53 SEP 1948 CAPTION REPORT

CIA PHOTO ACCESSION NO. 86740		LOT NO.	DATE
Approved For Release 2000/04/19 : CIA-RDP78-05867A000100180014-5			
AREA	COUNTRY	PROVINCE	DATE
32Z	BELGIAN CONGO	ELIZABETHVILLE PROVINCE	23 March 53
GEOGRAPHIC COORDINATES		TITLE	
07 11S 27 25E		C File	
GEOMINES. HOUSING FOR NATIVE EMPLOYEES OF TIN MINES.			
25X1A			
DATE OF PICTURE	SOURCE OF PICTURE		
1951			
CLASSIFICATION			
Conf U500			
CAPTURED BY		REPRODUCED BY	
HSL			
FORM NO. 40 SEP 1948			
Approved For Release 2000/04/19 : CIA-RDP78-05867A000100180014-5			
CAPTION REPORT			

Approved For Release 2000/04/19 : CIA-RDP78-05867A000100180014-5

32Z

BELGIAN CONGO

ELIZABETVILLE PROVINCE

MANONO (MR)

07 17 S

27 25 E

CTG

GEOMINES, KITOTOLO HARD PEGMATITE

OPENCUT.

25X1A

1951



Conf U500

Approved For Release 2000/04/19 : CIA-RDP78-05867A000100180014-5

CAPTION REPORT

Approved For Release 2000/04/19 : CIA-RDP78-05867A000100180014-5
25116
Next 1 Page(s) In Document Exempt

Approved For Release 2000/04/19 : CIA-RDP78-05867A000100180014-5

461 K TURKEY CORUH MURGUL

41 18N 41 38E C file

MURGUL COPPER SMELTER

25X1A

FEBRUARY 1953

Conf U500

Approved For Release 2000/04/19 : CIA-RDP78-05867A000100180014-5

CAPTION REPORT

Approved For Release 2000/04/19 : CIA-RDP78-05867A000100180014-5

461K TURKEY CORUH MURGUL

41 18N 41 38E C file

MURGUL COPPER SMELTER. STORAGE FACILITIES (AT RIGHT). POWERHOUSE (LOWER LEFT).

25X1A

FEBRUARY 1953

Conf / U500

Approved For Release 2000/04/19 : CIA-RDP78-05867A000100180014-5

CAPTION REPORT

Approved For Release 2000/04/19 : CIA-RDP78-05867A000100180014-5

CIA REPORT ACCESSION NO. 86748		EDF NO.	
Approved For Release 2000/04/19 : CIA-RDP78-05867A000100180014-5			
AREA NAME NO. 833H	COUNTRY BRAZIL	PROVINCE SAC PAULO	CITY RIBEIRAO PRETO
GEOGRAPHIC COORDINATES 21-10 S 47-48 W		MAP REFERENCE C FILE	
COTTON MILL UNDER CONSTRUCTION. OWNED BY I. R. F. M. (INDUSTRIAS REUNIDAS F. MATARAZZO)			
25X1A			
DATE OF PICTURE 1952	SOURCE OF PICTURE		
CLASSIFICATION Conf.	APPROVED FOR RELEASE		
Approved For Release 2000/04/19 : CIA-RDP78-05867A000100180014-5			
FORM NO. 1046 SEP 1946 60-53	CAPTION REPORT		

Approved For Release 2000/04/19 : CIA-RDP78-05867A000100180014-5

CIA TRAFFIC ACCESSION NO.		EDITION	
83311	COUNTRY BRAZIL	PROVINCE SAO PAULO	CITY RIBEIRAO PRETO
GEOGRAPHIC COORDINATES 21-10S 47-48W		MAP REFERENCE C FILE	
TITLE			
ITEM: COTTONMILL NURSERY			
(INDUSTRIAS REUNIDAS F. MATARAZZO)			
25X1A			
DATE OF PICTURE 1952	SOURCE OF PICTURE [REDACTED]		

CLASSIFICATION Conf	APPROVED FOR RELEASE
Approved For Release 2000/04/19 : CIA-RDP78-05867A000100180014-5	
FORM NO. 10 SEP 1960	CAPTION REPORT

Approved For Release 2000/04/19 : CIA-RDP78-05867A000100180014-5

AREA NAME: 833H COUNTRY: BRAZIL PROVINCE: SAO PAULO STATE: SAO PAULO

GEOGRAPHIC COORDINATES: ~~23-32~~ 23-32 S ~~46-34~~ 46-34 W MAP REFERENCE: C FILE

TITLE: INDUSTRIAS REUNIDAS F. MATARAZZO
HEADQUARTERS ON PRAÇA PATRIARCA
BRIDGE IS VIADUTO DE CHA

25X1A

DATE OF PICTURE: 1957 SOURCE OF PICTURE: [REDACTED]

CLASSIFICATION: Conf CAPTURED BY: [REDACTED]

Approved For Release 2000/04/19 : CIA-RDP78-05867A000100180014-5

Approved For Release 2000/04/19 : CIA-RDP78-05867A000100180014-5

6

833H BRAZIL SAO PAULO SAO PAULO

~~23-32~~ S ~~46-34~~ W C FILE

I R E M BUILDING, HEADQUARTERS
OF INDUSTRIAS REUNIDAS F. MAIARAZZO,
ON PRACA PATRIARCA. BRIDGE IS
Viaduto de Chá

25X1A

DATE OF PICTURE 1952 SOURCE OF PICTURE [REDACTED]

CLASSIFICATION Conf.

CAPTIONED BY Approved For Release 2000/04/19 : CIA-RDP78-05867A000100180014-5

Approved For Release 2000/04/19 : CIA-RDP78-05867A000100180014-5

833H	BRAZIL	SAO PAULO	SAO PAULO
------	--------	-----------	-----------

23-33 S	46-34 IV	C FILE
--------------------	---------------------	--------

MATARAZZO Teccelagem
BRASILEIRA de SEDA. (NATURAL SILK
SPINNING MILL)

25X1A

1952	[REDACTED]
------	------------

CLASSIFICATION
Conf

Approved For Release 2000/04/19 : CIA-RDP78-05867A000100180014-5

FORM NO. 80-13
SEP 1969

CAPTION REPORT

Approved For Release 2000/04/19 : CIA-RDP78-05867A000100180014-5

833H	BRAZIL	SAO PAULO
------	--------	-----------

GEOGRAPHICAL COORDINATES	MAP REFERENCE
--------------------------	---------------

FAZENDA AMALIA, ONE OF FRANCISCO MATARAZZO'S COUNTRY HOMES

25X1A

DATE OF PICTURE	SOURCE OF PICTURE
1952	[REDACTED]

CLASSIFICATION
Conf.

CAPTIONED BY
Approved For Release 2000/04/19 : CIA-RDP78-05867A000100180014-5

FORM NO. 1
SEP 1948 40-53
CAPTION REPORT

Approved For Release 2000/04/19 : CIA-RDP78-05867A000100180014-5

833 H BRAZIL SAO PAULO RIBEIRAO PRETO

21-10 S 47.48 W C FILE

I. R. F. M. (INDUSTRIAS REUNIDAS F. MATARAZZO)
COTTON MILL, [MONUMENT IN PATIO
IS HEAD OF COURT FRANCISCO
MATARAZZO]

25X1A

DATE OF PICTURE 1952 SOURCE OF PICTURE [REDACTED]

CLASSIFICATION Conf CAPTURED BY

Approved For Release 2000/04/19 : CIA-RDP78-05867A000100180014-5

FORM NO. 1 SEP 1949 48-53 CAPTION REPORT

Approved For Release 2000/04/19 : CIA-RDP78-05867A000100180014-5

REF ID: A68795

FILE NO. 833H COUNTRY BRAZIL INDUSTRIAL SAO PAULO CITY SAO PAULO

REF ID: ~~83-32~~ DATES 46-34 47-48 W REFERENCE C FILE

TITLE I.R.F.M. (INDUSTRIAS REUNIDAS F. MATARAZZO)
Soda Factory in SUBURB
OF SAO CAETANO

25X1A

DATE OF PICTURE 1952 SOURCE OF PICTURE [REDACTED]

CLASSIFICATION Conf. CAPTIONED BY [REDACTED] VERIFIED BY [REDACTED]

Approved For Release 2000/04/19 : CIA-RDP78-05867A000100180014-5

FORM NO. 88-53 SEP 1949 CAPTION REPORT

Approved For Release 2000/04/19 : CIA-RDP78-05867A000100180014-5

8334 BRAZIL SAO PAULO SAO PAULO

23-32 S 46-34 C FILE

IRFM (INDUSTRIAS REUNIDAS F. MATAZZO)

Rayon Spinning Room at Rayon Mill
in Sao Carlos, SUBURB OF SAO PAULO.

25X1A

1952

Conf

Approved For Release 2000/04/19 : CIA-RDP78-05867A000100180014-5

Approved For Release 2000/04/19 : CIA-RDP78-05867A000100180014-5

83311		BRAZIL	SÃO PAULO	SÃO PAULO
23-32 S		46-34	C FILE	
INDUSTRIAS REUNIDAS F. MATARAZZO				
Headquarters on Praça Pátria				
25X1A				
1952		[REDACTED]		
Approved For Release 2000/04/19 : CIA-RDP78-05867A000100180014-5				

CAPTION REPORT

Approved For Release 2000/04/19 : CIA-RDP78-05867A000100180014-5

G

833H BRAZIL SAO PAULO SAO PAULO

46-34 C FILE

Cathedral of Sao Paulo [one of
Mazzarzo charity projects]

25X1A

1952

Capt

Approved For Release 2000/04/19 : CIA-RDP78-05867A000100180014-5

FORM NO. 60-53
SEP 1949

CAPTION REPORT

Approved For Release 2000/04/19 : CIA-RDP78-05867A000100180014-5

833H BRAZIL SAO PAULO SAO PAULO

23-32 46-34 C FILE

IREM BUILDING, HEADQUARTERS OF INDUSTRIAS REUNIDAS F. MATARAZZO GROUND FLOOR.

25X1A

1952

CAPTURED BY Conf

Approved For Release 2000/04/19 : CIA-RDP78-05867A000100180014-5

Approved For Release 2000/04/19 : CIA-RDP78-05867A000100180014-5

AREA NAME: 280M COUNTRY: YUGOSLAVIA PROVINCE: HRVATSKA DISTRICT: HVAR ISLAND

GEOGRAPHIC COORDINATES: 43-11N 16-27E PHOTO IDENTIFICATION: C FILE

Southern Coast. (1) Road connecting Cape Pellegrino with Port of Mala Grcka (2) Double Radio Antenna (4) Unidentified Building Part 1 of 2 Part Panorama SEECIA 26762 (Photo 1-A)

DATE OF PICTURE: August-1952 SOURCE OF PICTURE: [REDACTED]

CLASSIFICATION: SC/USOO 25X1A

Approved For Release 2000/04/19 : CIA-RDP78-05867A000100180014-5

Approved For Release 2000/04/19 : CIA-RDP78-05867A000100180014-5

APPROVED FOR RELEASE 2000/04/19 : CIA-RDP78-05867A000100180014-5			
AREA NAME	COUNTRY	PROVINCE	ISLAND
280 M	YUGOSLAVIA	HRVATSKA	HVAR ISLAND
GEOGRAPHIC COORDINATES		REFERENCE	
43-11 N 16-27 E		C FILE	
TITLE			
SOUTHERN COAST (12) NAVAL SIGNAL STATION			
AT FORTRESS OF SV. NIKOLA			
PART 2 OF 2 PART PROGRAM. SEE CIA 84761			
25X1A (Foto 1-13)			
DATE OF PICTURE	SOURCE OF PICTURE		
August 1952	[REDACTED]		
CLASSIFICATION	APPROVED FOR RELEASE 2000/04/19 : CIA-RDP78-05867A000100180014-5		
SC/0500	APPROVED FOR RELEASE 2000/04/19 : CIA-RDP78-05867A000100180014-5		
FORM NO. 1	SEP 1949 60-15		
CAPTION REPORT			

Approved For Release 2000/04/19 : CIA-RDP78-05867A000100180014-5

280 M	YUGOSLAVIA	HRVATSKA	HVAR ISLAND
-------	------------	----------	-------------

43-11 W	16-27 E	C FILE
---------	---------	--------

Radio station on southern coast of HVAR Island
Southern coast (1) Pond (2) Radio antennas
(3) Double electric wires (4) Small wooden
structure (5) Cement building

25X1A

PHOTO-3)

August-1952	[REDACTED]
-------------	------------

SC/USOU

Approved For Release 2000/04/19 : CIA-RDP78-05867A000100180014-5

FORM NO. 1
SEP. 1949

CAPTION REPORT

Approved For Release 2000/04/19 : CIA-RDP78-05867A000100180014-5			
AREA OR MAP NO.	COUNTRY	PROVINCE	ISLAND
280 M	YUGOSLAVIA	HRVATSKA	HRAR ISLAND
GEOGRAPHIC COORDINATES		REFERENCE	
43-11N 16-27E		C FILE	
TITLE			
Military Part of Male GRCA			
(1) Road (6) Building (7) Warehouse			
(10) Warehouse (11) Barracks			
25X1A (Photo-4)			
DATE OF PHOTO	SOURCE OF PHOTO		
August - 1952	[REDACTED]		
CLASSIFICATION			
Sc/used			
CAPTIONED BY		SERIALIZED BY	
Approved For Release 2000/04/19 : CIA-RDP78-05867A000100180014-5			
FORM NO. 1	SEP 1948 40-53		
CAPTION REPORT			

CIA PHOTO ACCESSION NO. 8 Approved For Release 2000/04/19 : CIA-RDP78-05867A000100180014-5			
AREA NAME	COUNTRY	LOCALITY	ISLAND
280 M	YUGOSLAVIA	HRVATSKA	HRVAH ISLAND
GEOGRAPHIC COORDINATES		OFFICIAL NAME	
43-11 N 16-27 E		C.F.I.C.	
TITLE			
Radio Station on Southern Coast			
[of Hrvah Island]			
25X1A			
(FOTOS)			
DATE OF PICTURE		SOURCE OF PICTURE	
August 1952		[REDACTED]	
CLASSIFICATION			
Sc/usou			
CAPTIONED BY		RECORDED BY	
[REDACTED]		Approved For Release 2000/04/19 : CIA-RDP78-05867A000100180014-5	
FORM NO. 40-53 SEP 1944		CAPTION REPORT	

Approved For Release 2000/04/19 : CIA-RDP78-05867A000100180014-5

AREA NAME 280 M		COUNTRY YUGOSLAVIA	PROVINCE HRVATSKA	ISLAND HVAR ISLAND
GEOGRAPHIC COORDINATES 43-11N		LONGITUDE 16-27E		MAP REFERENCE C FILE
TITLE Radio Station on Southern Coast of Hvar Island				
CLASSIFICATION SECRET			25X1A (FOUO 6) SECRET	
DATE OF PICTURE August-1952	SOURCE OF PICTURE [REDACTED]			
APPROVED FOR RELEASE 2000/04/19 : CIA-RDP78-05867A000100180014-5				
FORM NO. 1 SEP 1946 80-55				
CAPTION REPORT				

CIA PHOTO ACCESSION NO. 1		LOT NO.	REF
Approved For Release 2000/04/19 : CIA-RDP78-05867A000100180014-5		504692	55867A000100180014-53
AREA NAME NO.	COUNTRY	PROVINCE	CITY
20M	BULGARIA		
GEOGRAPHIC COORDINATES		REFERENCE	
TITLE			
ONE OF 12 TUNNELS ON PODBALKANSKA RAILROAD LINE, BETWEEN DOLNO KAMARTSI AND KLISURA. WORKERS.			
25X1A			
DATE OF PICTURE	SOURCE OF PICTURE		
	[REDACTED]		
CLASSIFICATION			
REST.			
CAPTIONED BY		VERIFIED BY	
Approved For Release 2000/04/19 : CIA-RDP78-05867A000100180014-5			
FORM NO. 40-53 SEP 1948	CAPTION REPORT		

Approved For Release 2000/04/19 : CIA-RDP78-05867A000100180014-5

833H BRAZIL SAO PAULO SAO PAULO

23-32 S 46-34 W C FILE
IRFM (INDUSTRIAS REUNIDAS F. NATAROZZO)
A AGUA BRANCA PLANT, SOAP AND
FATS FACTORY

25X1A

1752

Approved For Release 2000/04/19 : CIA-RDP78-05867A000100180014-5

FORM NO. 80-53 SEP 1949 CAPTION REPORT

Approved For Release 2000/04/19 : CIA-RDP78-05867A000100180014-5

AVIATION NUMBER 8334	COUNTRY BRAZIL	CITY SAO PAULO	STATE SAO PAULO
-------------------------	-------------------	-------------------	--------------------

GEOGRAPHICAL COORDINATES 23-32 S	REFERENCE 46-34W	FILE C FILE
-------------------------------------	---------------------	----------------

25X1A

DATE OF PICTURE 1952	SIGNATURE OF PHOTOGRAPHER 
-------------------------	---

CAPTIONED BY CAF

Approved For Release 2000/04/19 : CIA-RDP78-05867A000100180014-5

FORM NO. 10-53
SEP 1948

CAPTION REPORT

Approved For Release 2000/04/19 : CIA-RDP78-05867A000100180014-5

833 H BRAZIL SAO PAULO SAO PAULO

23-32 S 46-34 W C FILE

I.R.E.M. LIDIA COTTON SPINNING PLANT
(INDUSTRIAS REUNIDAS F. MAIARAZZO)

25X1A

1952

Conf

Approved For Release 2000/04/19 : CIA-RDP78-05867A000100180014-5

FORM NO. 80-51
SEP 1948

CAPTION REPORT

Approved For Release 2000/04/19 : CIA-RDP78-05867A000100180014-5

G

AREA IDENT. NO.	COUNTRY	CITY	STATE
833H	BRAZIL	SAO PAULO	SAO PAULO

COORDINATE	REF. FILE
23-32 S 46-34 W	C FILE

MATANAZZO TEXTILE FACTORY
IN SUBURB OF BELEMZINHO

25X1A

DATE OF PHOTO	NAME OF SUBJECT
1952	[REDACTED]

CLASSIFICATION
Conf.

APPROVED FOR RELEASE 2000/04/19 : CIA-RDP78-05867A000100180014-5

Approved For Release 2000/04/19 : CIA-RDP78-05867A000100180014-5

833 H

BRAZIL

SAO PAULO

SAO PAULO

23-32 S

46-34 W

C FILE

MOLNHO ANTONIA, FIRST OF
MATARAZZO FLOUR MILLS

25X1A

1952

CLASSIFICATION

CAPTIONED BY

Approved For Release 2000/04/19 : CIA-RDP78-05867A000100180014-5

FORM NO. 40-53
SEP 1948

CAPTION REPORT

Approved For Release 2000/04/19 : CIA-RDP78-05867A000100180014-5

INDEX NUMBER	COUNTRY	CITY	STATE
83311	BRAZIL	SAO PAULO	SAO PAULO

COORDINATES	REFERENCE
23-32 S 46-34 W	C FILE

IRFM (INDUSTRIAS REUNIDAS
F. MATARAZZO) LIDIA COTTON
SPINNING PLANT

25X1A

DATE OF PICTURE	SOURCE OF PICTURE
1952	[REDACTED]

CLASSIFICATION
Capt

CAPTIONED BY
Approved For Release 2000/04/19 : CIA-RDP78-05867A000100180014-5

Approved For Release 2000/04/19 : CIA-RDP78-05867A000100180014-5

833H

BRAZIL

SAO PAULO

SAO PAULO

23-32 S

46-34 N

C FILE

MARBLE MANSION OF FRANCISCO
MATARAZZO

25X1A

DATE OF PICTURE

1952

SOURCE OF PICTURE

CLASSIFICATION

Conf

CAPTIONED BY

Approved For Release 2000/04/19 : CIA-RDP78-05867A000100180014-5

FORM NO 40-53
SEP 1949

CAPTION REPORT

Approved For Release 2000/04/19 : CIA-RDP78-05867A000100180014-5

REF ID: A66302		ACCESSION NO.		REF ID: A66302	
833H		BRAZIL	SAO PAULO	SAO PAULO	
23-32 S		46-34 W	C FILE		
I.R.E.M. LIDIA COTTON SPINNING PLANT (INDUSTRIAS REUNIDAS E MATARAZZO)					
25X1A					
DATE OF PICTURE		[REDACTED]			
1952		[REDACTED]			
CLASSIFICATION Conf					
CAPTIONED BY		APPROVED BY			
[REDACTED]		[REDACTED]			
Approved For Release 2000/04/19 : CIA-RDP78-05867A000100180014-5					
FORM NO. 40-57 SEP 1946					
CAPTION REPORT					

Approved For Release 2000/04/19 : CIA-RDP78-05867A000100180014-5

REF ID: A63111 COUNTRY: BRAZIL CITY: SAO PAULO SAC: SAO PAULO

23-32 S 46-34 W C FILE

IRFM (INDUSTRIAS REUNIDAS F. MATTAROZZO) PLANT

1 CELOSULA WORKERS HOUSING

25X1A

DATE OF PICTURE: 1952


CLASSIFICATION: Conf

Approved For Release 2000/04/19 : CIA-RDP78-05867A000100180014-5

FORM NO. 10-52 SEP 1949

CAPTION REPORT

Approved For Release 2000/04/19 : CIA-RDP78-05867A000100180014-5

CIA PHOTO ACCESSION NO. 1		LOT NO.		FILE NO.	
4419M		ITALY	LAZIO	ROME	
GEOGRAPHIC COORDINATES		MAP REFERENCE		FILE	
41°54'N 12°25'E		O file			
TITLE					
"SALVADOR MUNDI," HOSPITAL INTERNATIONAL HOSPITAL, BUILT BY SISTERS OF THE DIVINE SAVIOR, ON GIANICCOLO HILL, X-RAY ROOM. GERMAN (SIEMENS) EQUIPMENT.					
25X1A					
DATE OF PICTURE					
1951					
CLASSIFICATION					
C					
CAPTIONED BY			RECORDED BY		
Approved For Release 2000/04/19 : CIA-RDP78-05867A000100180014-5					
FORM NO. 80-53 SEP 1948					
CAPTION REPORT					

Approved For Release 2000/04/19 : CIA-RDP78-05867A000100180014-5

29

Next 46 Page(s) In Document Exempt

Approved For Release 2000/04/19 : CIA-RDP78-05867A000100180014-5

Approved For Release 2000/04/19 : CIA-RDP78-05867A000100180014-5

EL 44

29 MARCH 53

62 Z

BELGIAN CONGO


RUANDA URUNDI PROVINCE

SOCIETE DES MINES D'ETAIN DU RUANDA URUNDI,
(MINETAIN). ALLUVIAL TIN MINING.

2009]

25X1A

June 1949



Rest

Approved For Release 2000/04/19 : CIA-RDP78-05867A000100180014-5

FORM NO. 60-52
SEP 1948

CAPTION REPORT

Approved For Release 2000/04/19 : CIA-RDP78-05867A000100180014-5

27 MARCH 55

C

627

BELGIAN CONGO

KUANDA URUNDI PROVINCE

SOCIETE DES MINES D'ETAIN DU KUANDA
URUNDI, (MINETAIR), ALLUVIAL TIN MINING.

2005]

25X1A

JUNE 1949

Rest

Approved For Release 2000/04/19 : CIA-RDP78-05867A000100180014-5

CAPTION REPORT

Approved For Release 2000/04/19 : CIA-RDP78-05867A000100180014-5

627 BELGIAN CONGO RUANDA URUNDI PROVINCE

SOCIETE DES MINES D'ETAIN DU RUANDA
URUNDI, ~~ETAIN~~ (MINCTAIN). LUHANGA TIN MINE.

2006]

25X1A

June 1949

Ref

Approved For Release 2000/04/19 : CIA-RDP78-05867A000100180014-5

CAPTION REPORT

Approved For Release 2000/04/19 : CIA-RDP78-05867A000100180014-5

62Z BELGIAN CONGO RUANDA URUNDI PROVINCE C

SOCIETE DES MINES D'ETAIN DU RUANDA
URUNDI, (MINETAIR), LUHANGA TIN MINE.

2009]

25X1A

June 1949



Red

Approved For Release 2000/04/19 : CIA-RDP78-05867A000100180014-5

FORM NO. 60-35
SEP 1948

CAPTION REPORT

Approved For Release 2000/04/19 : CIA-RDP78-05867A000100180014-5

62Z BELGIAN CONGO RUANDA URUNDI PROVINCE

SOCIETE DES MINES D'ETAIN DU RUANDA
URUNDI, ~~ETAIN~~ (MINETAIR). LUHANGA TIN MINE.

25X1A

June 1979

Rest

Approved For Release 2000/04/19 : CIA-RDP78-05867A000100180014-5

CAPTION REPORT

Approved For Release 2000/04/19 : CIA-RDP78-05867A000100180014-5

62 Z BELGIAN CONGO Ruanda Urundi PROVINCE

SOCIETE DES MINES D'ETAIN DU RUANDA
URUNDI, (MINE TAIN). LUHANGA TIN MINE.

25X1A

June 1949

Best

Approved For Release 2000/04/19 : CIA-RDP78-05867A000100180014-5

CAPTION REPORT

Approved For Release 2000/04/19 : CIA-RDP78-05867A000100180014-5

62 Z BELGIAN CONGO RWANDA URUNDI PROVINCE

LUHANGA TIN MINE ^{IN VALLEY.} ~~MINING~~ ~~FRONT~~
KIRENGO MINE, (FOREGROUND).

2012 25X1A

June 1949



Approved For Release 2000/04/19 : CIA-RDP78-05867A000100180014-5

CAPTION REPORT

Approved For Release 2000/04/19 : CIA-RDP78-05867A000100180014-5

627 BELGIAN CONGO RUANDA HAUNDI PROVINCE

KIRENGO TIN MINE. LUHANGA MINE IN
VALLEY BELOW.

2015]

25X1A

DATE OF PICTURE
June 1949



CLASSIFICATION
Rest

Approved For Release 2000/04/19 : CIA-RDP78-05867A000100180014-5

FORM NO. 60-57
SEP 1949

CAPTION REPORT

Approved For Release 2000/04/19 : CIA-RDP78-05867A000100180014-5

62Z

BELGIAN CONGO

RUANDA URUNDI PROVINCE

SOCIETE DES MINES D'ETAIN DU RUANDA
URUNDI, (MANETAIR). KIRENGO TIN MINE.

2010J

25X1A

DATE OF PHOTO

June 1949

CLASSIFICATION

Rest

CAPTIONED BY

Approved For Release 2000/04/19 : CIA-RDP78-05867A000100180014-5

FORM NO. 80-53
SEP 1960

CAPTION REPORT

Approved For Release 2000/04/19 : CIA-RDP78-05867A000100180014-5

62Z BELGIAN CONGO RUANDA URUNDI PROVINCE

SOCIETE DES MINES D'ETAIN DU RUANDA
URUNDI, (Manetain). WORKMEN CRUSHING PIECES
OF CASSITERITE AND PICKING THE GANGUE OUT.
WORKMEN (IN FOREGROUND) CRUSHING QUARTZ.

2018] 25X1A

June 1949



Rest

Approved For Release 2000/04/19 : CIA-RDP78-05867A000100180014-5

CAPTION REPORT

Approved For Release 2000/04/19 : CIA-RDP78-05867A000100180014-5

62Z

BELGIAN CONGO

RUANDA URUNDI PROVINCE

SOCIETE DES MINES D'ETAIN DU RUANDA
URUNDI, (Minetain). BATTERY OF "JOPLIN JIGS"
USED TO CLEAN CASSITERITE CONCENTRATES AFTER
REMOVAL FROM SLUICE BOX.

25X1A

2019]

June 1949

CLASSIFICATION

Rest

Approved For Release 2000/04/19 : CIA-RDP78-05867A000100180014-5

FORM NO. 1
SEP 1949

CAPTION REPORT

Approved For Release 2000/04/19 : CIA-RDP78-05867A000100180014-5

62Z

BELGIAN CONGO

KUANDA URUNDI PROVINCE

KIRENGO MINE. PEGMATITE MINING.

2020J

25X1A

June 1949

Rest

Approved For Release 2000/04/19 : CIA-RDP78-05867A000100180014-5

FORM NO. 80-53
SEP 1960

CAPTION REPORT

Approved For Release 2000/04/19 : CIA-RDP78-05867A000100180014-5

62Z

BELOIAN CONGO

RUANDA URUNDI PROVINCE

SOCIETE DES MINES D'ETAIN DU RUANDA
URUNDI, (MINETAIN). KIRENGO MINE.
TIN

2021

25X1A

June 1949



Real

Approved For Release 2000/04/19 : CIA-RDP78-05867A000100180014-5

FORM NO. 80-33
SEP 1948

CAPTION REPORT