

Approved For Release 2000/04/19 : CIA-RDP78-05867A000100180017-2

CIA PHOTO ACCESSION NO. LOT NO.

AREA FILE NO. 331K COUNTRY TURKEY PROVINCE AYDIN DISTRICT DOGANBEY (NR)

GEOGRAPHIC COORDINATES 37 58 N 37 41 E MAP REFERENCE NN

FILE  
MARINE LAGOON IN BACKGROUND.  
BUYUK MENDERES (MEANDER) DELTA.  
PART 3 OF 4-PART PANORAMA  
(SEE CIA 87043 - 87046).

25X1A

DATE OF PICTURE 1952 SIGNATURE

CLASSIFICATION ~~RESTRICTED~~  
CAPTIONED BY

FORM NO. 55-10 Approved For Release 2000/04/19 : CIA-RDP78-05867A000100180017-2  
SEP 1949

CAPTION REPORT

Approved For Release 2000/04/19 : CIA-RDP78-05867A000100180017-2

CIA PHOTO ACCESSION NO. 1 LOT NO. DATE

AREA LAWS NO. 33A COUNTRY TURKEY FRAME NO. 443A

GEOGRAPHIC COORDINATES 37 38 N 27 11 E

TITLE MARINE LAGOON IN BACKGROUND.

BUYUK MENDERES (MEANDER) RIVER.

PART 2 OF 4-PART PANORAMA

(SEE CIA 87043 - 87045).

DIRECTION SOUTH-SOUTHWEST.

25X1A

DATE OF PICTURE 1952 SOURCE

CLASSIFICATION UNCLASSIFIED

CAPTIONED BY

Approved For Release 2000/04/19 : CIA-RDP78-05867A000100180017-2

FORM NO. 80-51 SEP 1948

CAPTION REPORT

Approved For Release 2000/04/19 : CIA-RDP78-05867A000100180017-2

CIA PHOTO ACCESSION NO. 331K LOT NO. APPROVED FOR RELEASE 2000/04/19 : CIA-RDP78-05867A000100180017-2

AREA NAME 331K COUNTRY TURKEY REGION ASIA

GEOGRAPHIC COORDINATES MAP REFERENCE

~~FRONT CHANNEL~~ BUYUK MEANDER (MEANDER) DELTA SOUTH OF AT BURCAZ. ABANDONED CHANNEL.

25X1A

DATE OF PICTURE 1957 SOURCE


CLASSIFICATION RESTRICTED CAPTIONED BY

Approved For Release 2000/04/19 : CIA-RDP78-05867A000100180017-2

FORM NO. 80-37 SEP 1949

CAPTION REPORT

Approved For Release 2000/04/19 : CIA-RDP78-05867A000100180017-2

CIA (PHOTO ACCESSION NO.)		LOT NO.	
Approved For Release 2000/04/19 : CIA-RDP78-05867A000100180017-2			
AREA NAME	COUNTRY	FAO CODE	MAP REFERENCE
381K	TURKEY	AP01	MINDUS
GEOGRAPHIC COORDINATES		MAP REFERENCE	
37 32 N 29 15 E		LAKES GAP	
TITLE			
BUYUK MENDERES (MEANDER) RIVER.			
FERRY CROSSING.			
25X1A			
DATE OF PICTURE	SPOT		
1-2-50			
CLASSIFICATION	RESTRICTED		
CAPTIONED BY	[Signature]		
FORM NO. 10-55 SEP 1955	Approved For Release 2000/04/19 : CIA-RDP78-05867A000100180017-2		
CAPTION REPORT			

Approved For Release 2000/04/19 : CIA-RDP78-05867A000100180017-2

CIA PHOTO ACCESSION NO. 101 NO.			
Approved For Release 2000/04/19 : CIA-RDP78-05867A000100180017-2			
AREA (LAT. LONG.)	COUNTRY	REGION	STATE
35° 4'	TURKEY	AYDIN	AYDIN
GEOGRAPHIC COORDINATES		MAP REFERENCE	
37° 32' N 30° 11' E		AYDIN	
TITLE			
BUYUK MENDERES (MEANDER) RIVER FERRY.			
25X1A			
DATE OF PICTURE	SOURCE	[REDACTED]	
1952			
CLASSIFICATION	[REDACTED]		
DECLASSIFIED			
CAPTIONED BY	[REDACTED]		
FORM NO. 60-51	Approved For Release 2000/04/19 : CIA-RDP78-05867A000100180017-2		
SEP 1948	CAPTION REPORT		

CIA PHOTO ACCESSION NO. 1		LOT NO.	
Approved For Release 2000/04/19 : CIA-RDP78-05867A000100180017-2			
REF ID: 331K	COUNTRY: TURKEY	PROVINCE: AYDIN	CITY: MILETUS
GEOGRAPHIC COORDINATES: 37 32 N 27 18 E		MAP REFERENCE: LUCIFER GAZ.	
TITLE: BUYUK MENDERES (MEANDER) RIVER. (UPSTREAM.)			
25X1A			
DATE OF PICTURE: 1952	[REDACTED]		
CLASSIFICATION: <del>RESTRICTED</del>	[REDACTED]		
CAPTIONED BY: ORL	[REDACTED]		
Approved For Release 2000/04/19 : CIA-RDP78-05867A000100180017-2			
FORM NO. 57 SEP 1946			
CAPTION REPORT			

Approved For Release 2000/04/19 : CIA-RDP78-05867A000100180017-2

3314 TURKEY

AYDIN

MILETUS

37 32 N 27 18 E "C" FILE

MEANDER RIVER FLOOD PLAIN, FROM  
MILETUS, ~~DUTMAZ~~ HILLS IN BACKGROUND.  
PART 1 OF 4-PART PANORAMA  
(SEE CIA F7052 - F7054).

25X1A

1952

CLASSIFICATION

~~CONFIDENTIAL~~

CAPTIONED BY

Approved For Release 2000/04/19 : CIA-RDP78-05867A000100180017-2

FORM NO 1 SEP 1949

CAPTION REPORT

Approved For Release 2000/04/19 : CIA-RDP78-05867A000100180017-2

3315 TURKEY

AYDIN

MILETUS

37 32 N 27 15 E File

MEANDER RIVER FLOOD PLAIN, FROM  
MILETUS. ~~BATHAL HILLS IN BACKGROUND.~~  
PART 2 OF 4-PART PANURAMA  
(SEE CIA 87057 - F7054).

25X1A

1952

Approved For Release 2000/04/19 : CIA-RDP78-05867A000100180017-2

CAPTION REPORT



Approved For Release 2000/04/19 : CIA-RDP78-05867A000100180017-2

87053

ACQUISITION NO. 87053

3315 TURKEY AYDIN MILETUS

37 32 N 27 15 E

FILE

MEANDER RIVER FLOOD PLAIN. FROM  
~~HERE~~ PART 3 OF 4-PART PANORAMA  
(SEE CIA 87051 - 87054).

25X1A

DATE OF PHOTO 1953

RESTRICTED

Approved For Release 2000/04/19 : CIA-RDP78-05867A000100180017-2

FORM NO. 1 SEP 1949

CAPTION REPORT

Approved For Release 2000/04/19 : CIA-RDP78-05867A000100180017-2

351K TURKEY AYEN MINECUS

37 32 N 27 SE FILE

MEANDER RIVER FLOOD PLAIN. FROM  
MINECUS. PART 4 OF 4-PART PANORAMA  
(SEE CIA 87051-87053).

25X1A

1952

RESTRICTED

Approved For Release 2000/04/19 : CIA-RDP78-05867A000100180017-2

CAPTION REPORT

Approved For Release 2000/04/19 : CIA-RDP78-05867A000100180017-2

33/K

TURKEY

AYDIN

SARIKEMER

37 33 N 27 22 E WAC 342

BUYUK MENDERES

A (MEANDER) RIVER. LOW-WATER BRIDGE.

25X1A

1952

RESTRICTED

*[Signature]*

Approved For Release 2000/04/19 : CIA-RDP78-05867A000100180017-2

CAPTION REPORT

Approved For Release 2000/04/19 : CIA-RDP78-05867A000100180017-2

331 K

TURKEY

ASPIN

SARKENER

37 33 N 27 22 E

WAL 350

BUYUK MENDRICES  
A (MEANDER) RIVER. UPSTREAM.

25X1A

DATE OF PICTURE

1950

CLASSIFICATION

SECRET

CAPTION

Approved For Release 2000/04/19 : CIA-RDP78-05867A000100180017-2

FORM NO. 1 SEP 1968

CAPTION REPORT

Approved For Release 2000/04/19 : CIA-RDP78-05867A000100180017-2

870517  
CFR REFERENCE ACCESSION NO. 107 5.1

131 K TURKEY 12 MIR MUSADASI

37 53 N 37 15 E NIS

HARBOR. CASINO AT LEAST.

25X1A

DATE OF PICTURE 1952

CLASSIFICATION RESTRICTED

CAPTIONED BY [Signature]

Approved For Release 2000/04/19 : CIA-RDP78-05867A000100180017-2

FORM NO. 10 SEP 1949 CAPTION REPORT

Approved For Release 2000/04/19 : CIA-RDP78-05867A000100180017-2

CLASSIFICATION SECTION NO. LOT NO.

131 K TURKEY IZMIR

KUCUK MENDERES  
A (LITTLE MEANDER) DELTA. DIRECTION NORTH.  
PART 1 OF 2-PART PANORAMA  
(SEE CIA 87059).

25X1A

DATE OF PHOTO 1957

CLASSIFICATION RESTRICTED

FORM NO. 100-100100180017-2  
SEP 1949

CAPTION REPORT

Approved For Release 2000/04/19 : CIA-RDP78-05867A000100180017-2

15/11 TURKEY IZMIR

KUCUK YENDERES  
A (LITTLE MEANDER) DELTA.  
PART 2 OF 2-PART PANORAMA.  
(SEE CIA 87058)

25X1A

DATE OF PICTURE 1952

CLASSIFICATION RESTRICTED

Approved For Release 2000/04/19 : CIA-RDP78-05867A000100180017-2

CAPTION REPORT

Approved For Release 2000/04/19 : CIA-RDP78-05867A000100180017-2

CED. PHOTO ACCESSION NO. 107 NO.

AREA 1314 COUNTRY TURKEY TOWN IZMIR DISTRICT JELECUK (NR)

GEOGRAPHIC COORDINATES 37 57 N 27 20 E ~~27 20 E~~ C FILE

TITLE KUCUK MENDERES  
A (LITTLE MEANDER) VALLEY. DIRECTION NORTHWEST.  
PART 1 OF 3 PART PANORAMA  
(SEE CIA 87061-87062).

25X1A

DATE OF PICTURE 1952  
CLASSIFICATION RESTRICTED  
CAPTIONED BY [Redacted]

Approved For Release 2000/04/19 : CIA-RDP78-05867A000100180017-2

CAPTION REPORT

FORM NO. 10-55  
SEP 1950



Approved For Release 2000/04/19 : CIA-RDP78-05867A000100180017-2

131K

TURKEY

IZMIR

IZMIR (NR)

37 57 N 27 20 E

C.F.C.

KUCUK MENDERES

A LITTLE MEANDER VALLEY. DIRECTION NORTH.

PART 2 OF 3-TARI PANORAMA

(SEE CIA 87060-82062).

25X1A

1952

CLASSIFICATION UNCLASSIFIED

CAPTIONED BY JAD

Approved For Release 2000/04/19 : CIA-RDP78-05867A000100180017-2

FORM NO. 1 SEP 1960

CAPTION REPORT

Approved For Release 2000/04/19 : CIA-RDP78-05867A000100180017-2

CIA PHOTO ACCESSION NO. 87062

131 K TURKEY 12MIR SECCUK (NR)

37 57 N 27 20 E

KUCUK MENDERES

A LITTLE MEANDER VALLEY. DIRECTION NORTHEAST.

PART 3 OF 3-PART PANORAMA

(SEE CIA 87060-87062).

25X1A

1952

RESTRICT

Approved For Release 2000/04/19 : CIA-RDP78-05867A000100180017-2

CAPTION REPORT

Approved For Release 2000/04/19 : CIA-RDP78-05867A000100180017-2

CITY		COUNTRY		LATITUDE		LONGITUDE	
ISIK		TURKEY		12 MIR		12 MIR	
TITLE				C FILE			
PART 1 OF 4-PART PANOGACHA (SEE CIA 87064 - 87066)							
25X1A							
DATE OF PICTURE							
1958							
CLASSIFICATION							
RESTRICTED							
CAPTIONED BY							
Approved For Release							
FORM NO. 88-51 SEP 1969							
CAPTION REPORT							

Approved For Release 2000/04/19 : CIA-RDP78-05867A000100180017-2

CIA PHOTO ACCESSION NO. 107 NO. 1

131 K TURKEY IZMIR IZMIR

38 24 N 27 30 E C 511

PART 2 OF 4-PART PANORAMA  
(SEE CIA 87063-87066)

25X1A

DATE OF PICTURE 1952

CLASSIFICATION RESTRICTED

CAPTIONED BY

Approved For Release

FORM NO. 1 SEP 1948

CAPTION REPORT

Approved For Release 2000/04/19 : CIA-RDP78-05867A000100180017-2

REF ID: A67065

131K TURKEY IZMIR IZMIR

38 24 N 27 30 E

PART 3 OF 4-PART PANORAMA (SEE CIA 87063 - 87066)

25X1A

1952

RESTRICTED

Approved For Release

Approved For Release 2000/04/19 : CIA-RDP78-05867A000100180017-2

1314

TURKEY

IZMIR

IZMIR

38.37 N 27.30 E C 111 E

PART 1 OF 4 PART LANARADIA  
(SEE CIA 17043-87000)

25X1A

DATE OF PICTURE 1952

CLASSIFICATION RESTRICTED

FORM NO. 1 SEP 1946

Approved For Release

CAPTION REPORT

Approved For Release 2000/04/19 : CIA-RDP78-05867A000100180017-2

131 K LUSKEY

12-NIR

BERGAMA

39 07 N 27 11 E

C FILE

FROM RUINS OF BERGAMA.  
DIRECTION SOUTH.

25X1A

DATE OF PICTURE

1952

CLASSIFICATION

RESTRICTED

CAPTIONED BY

FORM NO. 1  
SEP 1949

Approved For Release 2000/04/19 : CIA-RDP78-05867A000100180017-2

CAPTION REPORT

Approved For Release 2000/04/19 : CIA-RDP78-05867A000100180017-2

2215 TURKEY BALIKESIR AYVALIK

39 18 N 26 42 E NIS

~~CURT OF FERRELL IN BALIKESIR~~  
PART 1 OF 2-PART PANORAMA  
(SEE CIA 87069)

25X1A

1952

CLASSIFICATION RESTRICTED

Approved For Release 2000/04/19 : CIA-RDP78-05867A000100180017-2

CAPTION REPORT



Approved For Release 2000/04/19 : CIA-RDP78-05867A000100180017-2

34A TURKEY BALIKESIR NYVALIS

39 11 N 26 23 E NIS

~~CHIEF OF PRESENT IN BACKGROUND.~~  
PART 2 - OF 2-PART TANCEBAM  
(SEE CIA 87068)

25X1A

DATE OF PICTURE 1957

CLASSIFICATION ~~TOP SECRET~~

Approved For Release

FORM NO. 10 SEP 1968

CAPTION REPORT

Approved For Release 2000/04/19 : CIA-RDP78-05867A000100180017-2

2214

TURKEY

DALIK SIR

Y. C. PA

39 70 N 26 500 NIS

(442 PAGES)

DIRECTION NORTH

25X1A

DATE OF PICTURE

1957

CLASSIFICATION


RESTRICTED

CAPTIONED BY

Approved For Release 2000/04/19 : CIA-RDP78-05867A000100180017-2

FORM NO. 80-13  
SEP 1966

CAPTION REPORT

SERIAL TO ACCESSION NO.		LOT NO.	
Approved For Release 2000/04/19 : CIA-RDP78-05867A000100180017-2			
87	FRENCH MOROCCO		CHERAT
33 50 N 07 07 W		NIS	
HIGHWAY BRIDGE, FROM RAILROAD ROAD BRIDGE.			
25X1A			
1952			
Approved For Release 2000/04/19 : CIA-RDP78-05867A000100180017-2			
CAPTION REPORT			

Approved For Release 2000/04/19 : CIA-RDP78-05867A000100180017-2

87 FRENCH MUSEUM

CAR BLANC

33 10 N 08 38 W 1515

DIRECTION NORTH.

25X1A

1950

CLASSIFICATION

FC

CAPTIONED BY

VERIFIED BY

Approved For Release 2000/04/19 : CIA-RDP78-05867A000100180017-2


FORM NO. 60-53  
SEP 1960

CAPTION REPORT

Approved For Release 2000/04/19 : CIA-RDP78-05867A000100180017-2

REF ID: A66000	REF ID: A66000
8P	33 10 14 08 28 W
DIRECTION: SOUTHWEST	
25X1A	[REDACTED]
Approved For Release 2000/04/19 : CIA-RDP78-05867A000100180017-2	
CAPTION REPORT	

Approved For Release 2000/04/19 : CIA-RDP78-05867A000100180017-2

CIA PHOTO ACCESSION NO.	101 NO.	
Approved For Release 2000/04/19 : CIA-RDP78-05867A000100180017-2		
BASE AERIAL NO.	COUNTRY	COORDINATES
8P	FRENCH MOROCCO	33 44 N 09 01 W
GEOGRAPHIC COORDINATES		
33 44 N 09 01 W WAC 420		
TITLE		
COASTLINE.		
DIRECTION SOUTHWEST.		
PART 1 OF 5-PART PANORAMA		
(SEE CIA 87074 - 87078).		
DATE OF PHOTO	25X1A	
1953		
CLASSIFICATION		
FC		
FORM NO. 101 SEP 1949		
Approved For Release 2000/04/19 : CIA-RDP78-05867A000100180017-2		
CAPTION REPORT		

REF ID: A66000	ACCESSION NO. 87075	LOT NO.
Approved For Release 2000/04/19 : CIA-RDP78-05867A000100180017-2		
DATE: 1953	LOCATION: FP FRENCH MOROCCO	COORDINATES: QUALIDIA
33 44 N 09 01 W WAC 450		
COASTLINE. LIDAL INLET.		
SULTAN'S BATH HOUSE IN FOREGROUND.		
PART 2 OF 2-PART PANORAMA		
(SEE CIA 87074 - 87078).		
DATE OF PHOTO: 1953	25X1A	
CLASSIFICATION: R		
CAPTIONED BY: [Signature]	APPROVED BY: [Signature]	
FORM NO. 10. Approved For Release 2000/04/19 : CIA-RDP78-05867A000100180017-2		
SEP 1949 40. CAPTION REPORT		

Approved For Release 2000/04/19 : CIA-RDP78-05867A000100180017-2

87 FRENCH MOROCCO

QUARTER

33 54 N 09 01 W WAC 400

COASTLINE - LIDAL INLET.  
JULIAN'S BATH HOUSE IN FOREGROUND.  
PART 3 OF 5 PART PANORAMA  
(SEE CIA R-7074 - 82028)

25X1A

1953



FR C

Approved For Release 2000/04/19 : CIA-RDP78-05867A000100180017-2

CAPTION REPORT



Approved For Release 2000/04/19 : CIA-RDP78-05867A000100180017-2

87 FRENCH MOROCCO

QUALIFIED

33 44 N 09 01 W WAC 43

COASTLINE 1000 INCHES

PART 4 OF 5 PART TANIGANIA

(SEE CIA 87074 - 87075)

25X1A

DATE OF PICTURE 1955



CLASSIFICATION RC

Approved For Release 2000/04/19 : CIA-RDP78-05867A000100180017-2

FORM NO. 60-53 SEP 1960

CAPTION REPORT

Approved For Release 2000/04/19 : CIA-RDP78-05867A000100180017-2

87 LISIENNA Morocco

33 44 N 09 01 W

COASTLINE.

DIRECTION NORTHEAST.

PART 5 OF 5-PART PARAGRAPH

(SEE CIA 87074 - 87078).

25X1A

1952



RC

Approved For Release 2000/04/19 : CIA-RDP78-05867A000100180017-2

CAPTION REPORT

Approved For Release 2000/04/19 : CIA-RDP78-05867A000100180017-2

87 FRENCH MOROCCO

SAFI

32 18 N 09 14 W C TUC

HARBOR PART 1 OF 4-PART PANORAMA  
(SEE CIA 87079-87082).

25X1A

1952



R C

Approved For Release 2000/04/19 : CIA-RDP78-05867A000100180017-2

CAPTION REPORT

Approved For Release 2000/04/19 : CIA-RDP78-05867A000100180017-2

87 FRENCH MOROCCO


JAFI

32 18 N 09 4 W C FILE

HARBOR. PART 2 OF 4 PART PANORAMA  
(SEE CIA 87079 - 87082).

25X1A

1953



Approved For Release 2000/04/19 : CIA-RDP78-05867A000100180017-2

CAPTION REPORT

Approved For Release 2000/04/19 : CIA-RDP78-05867A000100180017-2

87 FRENCH Morocco

SAFI

23 18 N 09 MIN C TIME

HARBOR. PART 3 OF 4-PART PANAMA  
(SEE CIA 87024 -- 87027).

25X1A

1952



RC

Approved For Release 2000/04/19 : CIA-RDP78-05867A000100180017-2

FORM NO. 80-11  
SEP 1949

CAPTION REPORT

Approved For Release 2000/04/19 : CIA-RDP78-05867A000100180017-2

REF ID: A65800	107 N.	107 W.
87	FRENCH YOCOSCO	SAF
32 15 N 09 14 W		
HARBOR. PART 4. OF 7 PART PANAMA (SEE CIA 87079 - 87082).		
25X1A		
1952	[REDACTED]	
CLASSIFICATION <del>SECRET</del>		
APPROVED FOR RELEASE 2000/04/19 : CIA-RDP78-05867A000100180017-2		
FORM NO. 89-31 SEP 1960	CAPTION REPORT	

Approved For Release 2000/04/19 : CIA-RDP78-05867A000100180017-2

SP FRENCH MOROCCO

TELMEJ

31 50 N 09 20 W NIS

BLANKTOP HIGHWAY, ROUTE E.

25X1A

1952



RL

Approved For Release 2000/04/19 : CIA-RDP78-05867A000100180017-2

FORM NO. 40-51  
SEP 1969

CAPTION REPORT

Approved For Release 2000/04/19 : CIA-RDP78-05867A000100180017-2

CERT. PHOTO ACCESSION NO.	107 NO.	
Approved For Release 2000/04/19 : CIA-RDP78-05867A000100180017-2		
COUNTRY	FR FRENCH MOROCCO	ASIF IASRASSERI
COORDINATES	31 06 N 09 46 W	NIS
MOGADOR SALT MINES.		
PART 1 OF 2-PART PANORAMA		
(SEC CIA FILES).		
DATE OF PICTURE	1952	25X1A
CLASSIFICATION	FC	
CAPTIONED BY	Approved For Release 2000/04/19 : CIA-RDP78-05867A000100180017-2	
FORM NO. 100-35 SEP 1949	CAPTION REPORT	



Approved For Release 2000/04/19 : CIA-RDP78-05867A000100180017-2

87 FRENCH Morocco

ASIF IASHASSERI

31 06 N 09 36 W

MIS

MOGADER SALT MINES.

PART 2 OF 2-PART PANORAMA

(SEE CIA 8708-1).

25X1A

DATE OF PICTURE

1952

CLASSIFICATION

CAPTIONED BY

FORM NO. 1 SEP 1948

Approved For Release 2000/04/19 : CIA-RDP78-05867A000100180017-2

CAPTION REPORT

Approved For Release 2000/04/19 : CIA-RDP78-05867A000100180017-2

FP FRENCH MOROCCO

POUAB CAID TAMRI

30 43 N 09 49 W


MAP BRANCH

BLACKTOP HIGHWAY, ROUTE F

25X1A

DATE OF PICTURE

1953



CLASSIFICATION

FC

CAPTIONED BY

Approved For Release 2000/04/19 : CIA-RDP78-05867A000100180017-2

FORM NO. 89-53  
SEP 1966

CAPTION REPORT

Approved For Release 2000/04/19 : CIA-RDP78-05867A000100180017-2

87 FRENCH MOROCCO

CAP RHIR

30 40 N 09 57 W

NIS

DIRECTION SOUTHEAST. EUPHORBIA PLANTS  
IN FOREGROUND.

25X1A

1952

CLASSIFICATION

R C

CAPTIONED BY

Approved For Release 2000/04/19 : CIA-RDP78-05867A000100180017-2

FORM NO. 80-55  
SEP 1960

CAPTION REPORT

Approved For Release 2000/04/19 : CIA-RDP78-05867A000100180017-2

EP FRENCH Morocco

PISTE 7050. DIRECTION EAST.

25X1A

1952

REC

Approved For Release 2000/04/19 : CIA-RDP78-05867A000100180017-2

CAPTION REPORT

FORM NO. 80-53  
SEP 1949

Approved For Release 2000/04/19 : CIA-RDP78-05867A000100180017-2

87089  
87 FRENCH MOROCCO

PISTE 7050, NORTH OF AIR BAHA. ARGANIER TREES.

25X1A

DATE OF PICTURE  
1952

CLASSIFICATION  
R (C)

CAPTIONED BY  
VERIFIED BY  
Approved For Release 2000/04/19 : CIA-RDP78-05867A000100180017-2

FORM NO. 10  
SEP 1949

CAPTION REPORT

Approved For Release 2000/04/19 : CIA-RDP78-05867A000100180017-2

87 FRENCH MOROCCO

AMMOULEK OASIS

UNABLE TO LOCATE

DIRECTION NORTHWEST. SOUS TRAIL IN  
BACKGROUND.

25X1A

DATE OF PHOTO

1952

CLASSIFICATION

CAPTIONED BY

Approved For Release 2000/04/19 : CIA-RDP78-05867A000100180017-2

FORM NO. 82-55  
SEP 1949

CAPTION REPORT

37021  
Approved For Release 2000/04/19 : CIA-RDP78-05867A000100180017-2

SP FRENCH MOROCCO


ANNOSLEK OASIS (NR)

UNABLE TO LOCATE

SOUS PLAIN. THRESHING PLATFORM IN FOREGROUND.

25X1A

452



CLASSIFICATION

R U

REPORT NO.

Approved For Release 2000/04/19 : CIA-RDP78-05867A000100180017-2

FORM NO. 10 SEP 1949

CAPTION REPORT

87092  
Approved For Release 2000/04/19 : CIA-RDP78-05867A000100180017-2

8P FRENCH MOROCCO

1M1 N'TINLAL

30 12 N 08 52 W NIS

OASIS. PISTE 7043. DIRECTION NORTHEAST.  
PART 1 OF 2-PART PANORAMA  
(SEE CIA 87093).

25X1A

1952

CLASSIFICATION

R

CAPTIONED BY

AL

FORM NO. 1  
SEP 1960

Approved For Release 2000/04/19 : CIA-RDP78-05867A000100180017-2

CAPTION REPORT



Approved For Release 2000/04/19 : CIA-RDP78-05867A000100180017-2

87093  
8P FRENCH Morocco

MI N'INITIAL

30 12 N OF SWW NIS

OASIS, PISIE 7043.

PART 2 OF 2-PART PANORAMA

(SEE CIA 87092).

25X1A

1952

CLASSIFICATION

R-2

CAPTIONED BY

Approved For Release 2000/04/19 : CIA-RDP78-05867A000100180017-2

CAPTION REPORT

Approved For Release 2000/04/19 : CIA-RDP78-05867A000100180017-2

87094  
EP FRENCH MOROCCO

AGADIR

30 24 N 09 36 W C FILE

PORT. DIRECTION WEST.

25X1A

1952



CLASSIFICATION  
R C

Approved For Release 2000/04/19 : CIA-RDP78-05867A000100180017-2

FORM NO. 1 SEP 1948

CAPTION REPORT

87005  
Approved For Release 2000/04/19 : CIA-RDP78-05867A000100180017-2

EP FRENCH MOROCCO

AGADIR

30 24 N 09 36 W C FILE

DIRECTION SOUTH.

25X1A

DATE OF PICTURE

1952

CLASSIFICATION

R C

CAPTIONED BY

Approved For Release 2000/04/19 : CIA-RDP78-05867A000100180017-2

FORM NO. 10-57  
SEP 1949

CAPTION REPORT

Approved For Release 2000/04/19 : CIA-RDP78-05867A000100180017-2

67 FRENCH MOROCCO

AGADIR

30 24 N 09 36 W E FILE

BEACH NORTH OF HARBOR. DIRECTION WEST.

25X1A

1952

CLASSIFICATION

FC

CAPTIONS

Approved For Release 2000/04/19 : CIA-RDP78-05867A000100180017-2

FORM NO. 1  
SEP 1949

CAPTION REPORT

Approved For Release 2000/04/19 : CIA-RDP78-05867A000100180017-2

87 FRENCH Morocco

Oued Massa

30 05 N 09 40 W NIS

CONCRETE BRIDGE ON ROUTE 30.

25X1A

1955



Handwritten initials or signature.

Approved For Release 2000/04/19 : CIA-RDP78-05867A000100180017-2

FORM NO. 89-51  
SEP 1960

CAPTION REPORT

Approved For Release 2000/04/19 : CIA-RDP78-05867A000100180017-2

8P FRENCH Morocco

Quez MASSA

30 05 N 09 40 W NIS

DOWNSTREAM FROM BRIDGE ON ROUTE 30.  
IRRIGATION FLUME AND ROAD AT RIGHT.

25X1A

1952

R C

Approved For Release 2000/04/19 : CIA-RDP78-05867A000100180017-2

CAPTION REPORT

Approved For Release 2000/04/19 : CIA-RDP78-05867A000100180017-2

8P FRENCH MOROCCO

SIDI MOUSSA

29 49 N 09 50 W NIS

BEACH AT END OF PISTE 70631.

25X1A

1952

CLASSIFICATION

CAPTIONED BY

Approved For Release 2000/04/19 : CIA-RDP78-05867A000100180017-2

FORM NO. 40-51  
SEP 1963

CAPTION REPORT

Approved For Release 2000/04/19 : CIA-RDP78-05867A000100180017-2

87 FRENCH MOROCCO

Sidi Moussa

29 49 N 09 50 W NIS

BEACH AT END OF PISIE 7062. DIRECTION WEST.

25X1A

1952



R C

Approved For Release 2000/04/19 : CIA-RDP78-05867A000100180017-2

CAPTION REPORT



Approved For Release 2000/04/19 : CIA-RDP78-05867A000100180017-2

EP FRENCH MARIANO

Saint Maura

29 49 N 09 50 W NIS

BEACH AT END OF PISTE 2062. Direction NORTH.

25X1A

DATE OF PICTURE

1950

CLASSIFICATION

R C

CAPTIONED BY

REVIEWED BY

Approved For Release 2000/04/19 : CIA-RDP78-05867A000100180017-2

FORM NO. 60-51  
SEP 1946

CAPTION REPORT

Approved For Release 2000/04/19 : CIA-RDP78-05867A000100180017-2

EP FRENCH MOROCCO

Sidi Moussa

29 49 N 09 50 W NIS

GUARD POST. 10MBS.

25X1A

DATE OF PICTURE

1952

CLASSIFICATION

ER C

CAPTIONED BY

Approved For Release 2000/04/19 : CIA-RDP78-05867A000100180017-2

FORM NO. 1 SEP 1966

CAPTION REPORT

Approved For Release 2000/04/19 : CIA-RDP78-05867A000100180017-2

87103

REF ID: A66001	ACCESSION NO.	LOT NO.	DATE
87103			
AREA	COUNTRY	LOCALITY	DATE
8P	FRENCH MOROCCO		1953
GEOGRAPHIC COORDINATES		TITLE	
28 49 N 10 51 W		AOREORA	
FORT ON HILL AT LEFT.			
DIRECTION WEST.			
25X1A			
DATE OF PICTURE	[REDACTED]		
1952			
CLASSIFICATION	[REDACTED]		
CAPTION	[REDACTED]		
FORM NO. 104 SEP 1948	Approved For Release 2000/04/19 : CIA-RDP78-05867A000100180017-2		
	CAPTION REPORT		

Approved For Release 2000/04/19 : CIA-RDP78-05867A000100180017-2

PT FRENCH MUSEUM

ADREORA

BT 97 N 10 51 W 110

SAND DUNE BEHIND INSIDE BEACH.

DIRECTION EAST.

25X1A

DATE OF FILM

1952

CLASSIFICATION

R C

FORM NO. 1  
SEP 1949

Approved For Release 2000/04/19 : CIA-RDP78-05867A000100180017-2

CAPTION REPORT

Approved For Release 2000/04/19 : CIA-RDP78-05867A000100180017-2

TOP FRENCH MOROCCO

ALGERIA

FORT ON HILL AT RIGHT. ROAD LEADING  
DOWN TO BEACH LEVEL AT BEACH CENTER.

25X1A

452

CLASSIFICATION

FC

CAPTIONED BY

FORM NO. 1  
SEP 1969

Approved For Release 2000/04/19 : CIA-RDP78-05867A000100180017-2

CAPTION REPORT

Approved For Release 2000/04/19 : CIA-RDP78-05867A000100180017-2

87106  
EP FRENCH MORGEO

NASSI BERBERA

29 48 N 10 32 W MAP BEACH

PLAGE BLANCHE. [DIRECTION EAST]  
WESTERN END.

25X1A

1952



Approved For Release 2000/04/19 : CIA-RDP78-05867A000100180017-2

CAPTION REPORT

Approved For Release 2000/04/19 : CIA-RDP78-05867A000100180017-2

8P FRENCH Morocco

HASSI BERBERA

28 48 N 10 50 W MAP BRANCH

PLACE BLANCHE. WESTERN END.

25X1A

1952

CLASSIFICATION

CAPTION NO.

FORM NO. 1 SEP 1949

Approved For Release 2000/04/19 : CIA-RDP78-05867A000100180017-2

CAPTION REPORT

Approved For Release 2000/04/19 : CIA-RDP78-05867A000100180017-2

EP FRENCH MOROCCO

MASS. NEGRO

25 7E N 10 52 W MAP BRANCH

CLIFFS WEST OF THE PLAGE BLANCHE.

25X1A

1952

CLASSIFICATION

FC

CAPTION

Approved For Release 2000/04/19 : CIA-RDP78-05867A000100180017-2

FORM NO. 100-25  
SEP 1969

CAPTION REPORT



Approved For Release 2000/04/19 : CIA-RDP78-05867A000100180017-2

EP FRENCH Morocco

Oued Dra

25 40 N 11 07 W NIS

LAGOON AT MOUTH OF OUED.  
RIO DE ORO IN BACKGROUND.

25X1A

DATE OF PICTURE 1952



CLASSIFICATION R C

Approved For Release 2000/04/19 : CIA-RDP78-05867A000100180017-2

FORM NO. 60-35 SEP 1949

CAPTION REPORT

Approved For Release 2000/04/19 : CIA-RDP78-05867A000100180017-2

87  
EP FRENCH MOROCCO

UED JCA

28 40 N 11 02 W NIS

PART 1 OF 3-PART PANORAMA  
(SEE CIA 87110 - 87115)

25X1A

1952



Approved For Release 2000/04/19 : CIA-RDP78-05867A000100180017-2

CAPTION REPORT

Approved For Release 2000/04/19 : CIA-RDP78-05867A000100180017-2

87-111  
SP FRENCH MOROCCO

SE 20 N 11 07 W NIS

PART 2 OF 3-PART PANORAMA  
(SEE CIA 87111 - 87113)

25X1A

DATE OF PICTURE  
1953

CLASSIFICATION

R-0

Approved For Release 2000/04/19 : CIA-RDP78-05867A000100180017-2

CAPTION REPORT

Approved For Release 2000/04/19 : CIA-RDP78-05867A000100180017-2

FP FRENCH MOROCCO

CHEF DRA

28 40 N 11 07 W AIR

PART 3 OF 3 PART PANORAMA  
(SEE CIA 87110 - 87112)

25X1A

DATE OF PICTURE  
1952



CLASSIFICATION  
R C

Approved For Release 2000/04/19 : CIA-RDP78-05867A000100180017-2

FORM NO. 104  
SEP 1950

CAPTION REPORT

87112  
Approved For Release 2000/04/19 : CIA-RDP78-05867A000100180017-2

8P FRENCH MOROCCO (1A) 1953

PISTE 7092. ROAD DESCENDING INTC  
OUED - DRA.

25X1A

1952

Approved For Release 2000/04/19 : CIA-RDP78-05867A000100180017-2

Approved For Release 2000/04/19 : CIA-RDP78-05867A000100180017-2

AREA NAME: 8P FRENCH MOROCCO

JEGEL BANI

COORDINATES: 28 30 N 10 10 W NIS

PISTE 7093. GRADE DOWN TOWARD FASK.

25X1A

DATE OF PICTURE: 1952

CLASSIFICATION: R C

Approved For Release 2000/04/19 : CIA-RDP78-05867A000100180017-2

FORM NO 40-53 SEP 1949

CAPTION REPORT

Approved For Release 2000/04/19 : CIA-RDP78-05867A000100180017-2

81 FRENCH MOROCCO

FOUN EL HASSANE

29 02 N 08 55 W NIS

(NA)

EMERGENCY LANDING STRIP MARKER.

25X1A

(952)



CLASSIFICATION

*Handwritten marks*

Approved For Release 2000/04/19 : CIA-RDP78-05867A000100180017-2

FORM NO. 10-53  
SEP 1968

CAPTION REPORT

Approved For Release 2000/04/19 : CIA-RDP78-05867A000100180017-2

EP FRENCH MARIJUANA

PISTE IMPERIALE CROSSING SUEZ SI ADKA  
SUGAR.

25X1A

1952

CLASSIFICATION

RC

Approved For Release 2000/04/19 : CIA-RDP78-05867A000100180017-2

FORM NO. 40-53  
SEP 1948

CAPTION REPORT



Approved For Release 2000/04/19 : CIA-RDP78-05867A000100180017-2

CIA TRAFFIC ACCESSION NO.	LOT NO.
Approved For Release 2000/04/19 : CIA-RDP78-05867A000100180017-2	
BASE NAME	COUNTRY
SP	FRENCH MOROCCO
GEOGRAPHIC COORDINATES	
DRA VALLEY FROM THE PISIE L'IMPERIALE. DIRECTION SOUTH.	
25X1A	
DATE OF PICTURE	1950
CLASSIFICATION	SECRET
Approved For Release 2000/04/19 : CIA-RDP78-05867A000100180017-2	
FORM NO. 40-53 SEP 1949	CAPTION REPORT

Approved For Release 2000/04/19 : CIA-RDP78-05867A000100180017-2

8 P FRENCH MOROCCO

GEOGRAPHIC COORDINATES

DRA VALLEY REGION.

TOWER ERECTED IN HONOR OF ENGINEER WHO BUILT PISTE IMPERIALE.

25X1A

1952

APPROVED BY

Approved For Release 2000/04/19 : CIA-RDP78-05867A000100180017-2

Approved For Release 2000/04/19 : CIA-RDP78-05867A000100180017-2

AREA: EP COUNTRY: FRENCH MOROCCO

GEOGRAPHIC COORDINATES: [REDACTED]

TITLE: PISTE IMPERIALE. DRA VALLEY.

DIRECTION: NORTH.

[REDACTED]

DATE OF PICTURE: 1953 [REDACTED]

CLASSIFICATION: [REDACTED]

APPROVED FOR RELEASE 2000/04/19 : CIA-RDP78-05867A000100180017-2

Approved For Release 2000/04/19 : CIA-RDP78-05867A000100180017-2

EP FRENCH MOROCCO

SAND BRIETS ON PISTE IMPERIALE  
SOUTH OF OUED DRA.

25X1A

1952

Approved For Release 2000/04/19 : CIA-RDP78-05867A000100180017-2

Approved For Release 2000/04/19 : CIA-RDP78-05867A000100180017-2

8P FRENCH MOROCCO

ROAD FROM FOUM EL HASSANE TO  
AIT HERAÏL VIA ECHE.

25X1A

1952

R.C.

Approved For Release 2000/04/19 : CIA-RDP78-05867A000100180017-2

Approved For Release 2000/04/19 : CIA-RDP78-05867A000100180017-2

87 FRENCH Morocco

LIGHT (NR)

29 04 N 05 52 W NIS

PISTE 2084 EAST OF TOWN.

25X1A

1952



R (C)

Approved For Release 2000/04/19 : CIA-RDP78-05867A000100180017-2

FORM NO. 40-53  
SEP 1963

CAPTION REPORT

Approved For Release 2000/04/19 : CIA-RDP78-05867A000100180017-2

AREA NAME: FP COUNTRY: FRENCH MOROCCO LOCATION: Four Air Cua Bell

GEOGRAPHICAL COORDINATES: 29 13 N 08 33 W N/A

ASIS

25X1A

DATE OF PHOTO: 1950 [REDACTED]

CLASSIFICATION: RC

Approved For Release 2000/04/19 : CIA-RDP78-05867A000100180017-2

FORM NO. 1 SEP 1949 40-53

CAPTION REPORT

Approved For Release 2000/04/19 : CIA-RDP78-05867A000100180017-2

CIA PHOTO ACCESSION NO. 6-78-2 MAY 1953

AREA NAME NO. 8P COUNTRY FRENCH MOROCCO PROVINCE

GEOGRAPHIC COORDINATES

TITLE

ROAD BETWEEN AKGA AND LILIEQ.

25X1A

DATE OF PICTURE 1952

CLASSIFICATION

CAPTIONED BY

Approved For Release 2000/04/19 : CIA-RDP78-05867A000100180017-2

FORM NO. 53 SEP 1946

CAPTION REPORT



Approved For Release 2000/04/19 : CIA-RDP78-05867A000100180017-2

REF ID: A66325  
COUNTRY: FRENCH MOROCCO  
PROVINCE: TATA

COORDINATES: 29 41 N 07 58 W NIS

TITLE: DAM AND SMALL DITCH FOR WATER.

25X1A

DATE OF PICTURE: 1952

CLASSIFICATION: ER- (C)

Approved For Release 2000/04/19 : CIA-RDP78-05867A000100180017-2

Approved For Release 2000/04/19 : CIA-RDP78-05867A000100180017-2

87 FRENCH MOROCCO

ADDRESS COORDINATES

FILE


ROUTE 2085 BETWEEN TATA AND LAITEC.

DATE OF PICTURE 1952 25X1A

CLASSIFICATION RC

Approved For Release 2000/04/19 : CIA-RDP78-05867A000100180017-2

Approved For Release 2000/04/19 : CIA-RDP78-05867A000100180017-2

CIA PHOTO ACQUISITION NO. 87127		LOT NO.	
Approved For Release 2000/04/19 : CIA-RDP78-05867A000100180017-2			
DATE AND NO.	COUNTRY	PROJECT	REF. NO.
8P	FRENCH MOROCCO		
GEOGRAPHIC COORDINATES		MAG. APPARENT	
PISTE 2085 BETWEEN IATA AND LAMIEQ.			
DATE OF PICTURE		25X1A	
952			
CLASSIFICATION			
SECRET (U)			
CAPTIONED BY			
Approved For Release 2000/04/19 : CIA-RDP78-05867A000100180017-2			
FORM NO. 60-57 SEP 1960			
CAPTION REPORT			

Approved For Release 2000/04/19 : CIA-RDP78-05867A000100180017-2

CIA PHOTO ACCESSION NO. 107 NO.  
REF ID: A66542  
SERIES NO. 8P COUNTRY FRENCH MOROCCO

GEOGRAPHIC COORDINATES DATE

ROUTE S 501 SOUTH OF MARRAKECH.

25X1A

DATE OF PICTURE 1952

CLASSIFICATION RC

CAPTIONED BY

Approved For Release 2000/04/19 : CIA-RDP78-05867A000100180017-2

FORM NO. 100-53  
SEP 1948

CAPTION REPORT

CIA PHOTO ACCESSION NO. 81129		LOT NO.		DATE	
Approved For Release 2000/04/19 : CIA-RDP78-05867A000100180017-2					
IMAGE NO.	COUNTRY	PROVINCE	CITY		
128 E	VENEZUELA	ANZOATEGUI	PUERTO LA CRUZ		
COORDINATES	COORDINATES		REMARKS		
10-31 N	64-38 W		C FILE		
BUNKERING PIER AT LOS COCOS TERMINAL					
ON BAHIA DE POZUELOS					
25X1A					
DATE OF PICTURE		[REDACTED]			
1950-1951					
CLASSIFICATION					
Conf/USOO					
CAPTION		APPROVED BY			
Approved For Release 2000/04/19 : CIA-RDP78-05867A000100180017-2					
FORM 100 40-53		SEP 1949			
CAPTION REPORT					

Approved For Release 2000/04/19 : CIA-RDP78-05867A000100180017-2

128E VENEZUELA ANZOATEGUI PUERTO LA CRUZ

10-31N 69-38W C FILE

BUNKERING PIER UNDER CONSTRUCTION  
AT LOS COCOS TERMINAL ON BAHIA  
DE POZUELOS

25X1A

1950-1951

Conf/USOO

Approved For Release 2000/04/19 : CIA-RDP78-05867A000100180017-2

Approved For Release 2000/04/19 : CIA-RDP78-05867A000100180017-2

128 E VENEZUELA ANZOATEGUI PUERTO LA CRUZ

10-31N 64-38W C FILE

BUNKERING PIER UNDER CONSTRUCTION  
AT LOS COCOS TERMINAL ON BAHIA  
DE POZUELOS

25X1A

1950-1951

Conf/0500

Approved For Release 2000/04/19 : CIA-RDP78-05867A000100180017-2

FORM NO. 40-53  
SEP 1949

CAPTION REPORT

8 Approved For Release 2000/04/19 : CIA-RDP78-05867A000100180017-2

832

AREA: 128E COUNTRY: VENEZUELA PROVINCE: ANZOATEGUI MUNICIPALITY: PUERTO LA CRUZ

COORDINATES: 10-31 N 64-38 W C FILE

BUNKERING PIER UNDER CONSTRUCTION AT LOS COCOS TERMINAL ON BAHIA DE POZUELOS

25X1A

DATE OF PICTURE: 1950-1951 SOURCE (IF KNOWN): [REDACTED]

CLASSIFICATION: Conf/USO0

8 Approved For Release 2000/04/19 : CIA-RDP78-05867A000100180017-2

FORM NO. 1 80-11 SEP 1949

CAPTION REPORT



Approved For Release 2000/04/19 : CIA-RDP78-05867A000100180017-2

CIA PHOTO ACCESSION NO.		LOT NO.		DATE	
128E		VENEZUELA		ANZOATEGUI PUERTO LA CRUZ	
GEOGRAPHIC COORDINATES		TIME REFERENCE			
10-31N 64-38W		C FILE			
TITLE					
BUNKERING PIER AT LOS COCOS TERMINAL					
ON BAHIA DE POZUELOS					
25X1A					
DATE OF PICTURE		SOURCE OF PICTURE			
1950-1951		[REDACTED]			
CLASSIFICATION					
Conf / US 00					
FORM NO. 10-51					
Approved For Release 2000/04/19 : CIA-RDP78-05867A000100180017-2					
SEP 1948					
CAPTION REPORT					

G

Approved For Release 2000/04/19 : CIA-RDP78-05867A000100180017-2

CIA PHOTO ACCESSION NO. 101 NO.

AREA NAME 280M COUNTRY YUGOSLAVIA PROVINCE HRVATSKA DISTRICT GRUZ

GEOGRAPHIC COORDINATES 42-40N 18-05E DISTRICT NIS

ENTRANCE TO HARBOR AREA

25X1A

DATE OF PICTURE August-1952 (Foto-1)

CLASSIFICATION Secret/USOO

Approved For Release 2000/04/19 : CIA-RDP78-05867A000100180017-2

CAPTION REPORT

FORM NO. 40-51 SEP 1949

Approved For Release 2000/04/19 : CIA-RDP78-05867A000100180017-2

280M

YUGOSLAVIA

HRVATSKA

GRU2

42-40N 18-05E

NIS

CAPE KANTAEIK HARBOR AREA EAST SIDE  
(1) Red Flash Beacon (2) Warehouses on goods  
platform (3) Railroad workers homes (4) Railroad  
track (5) BRIDGE (6) Railroad cuts

25X1A

(FOUO 2)

Aug. 1952

Secret/KSPO

Approved For Release 2000/04/19 : CIA-RDP78-05867A000100180017-2

FORM NO. 40-53  
SEP. 1948

CAPTICN REPORT

Approved For Release 2000/04/19 : CIA-RDP78-05867A000100180017-2

C

CERIP PHOTO ACCESSION NO. 280M		LOT NO.	
Approved For Release 2000/04/19 : CIA-RDP78-05867A000100180017-2			
AREA (LOT NO.)	COUNTRY	PROVINCE	CITY
280M	YUGOSLAVIA	HRVATSKA	GRUZ (NR)
GEOGRAPHIC COORDINATES		MAP REFERENCE	
42-40N 18-05E		NIS	
TITLE			
Southern Coast of the Dubrovacka Canal directly east of Cape Matlafic			
(10) Summer resort buildings for orphans			
SEE CIA <del>83137</del> - THROUGH CIA 83138.			
25X1A			
DATE OF PICTURE		SOURCE OF PICTURE	
Aug - 1952		[Redacted]	
[Foto - 3A]			
CLASSIFICATION			
Secret / usoc			
CAPTIONED BY		APPROVED BY	
Approved For Release 2000/04/19 : CIA-RDP78-05867A000100180017-2			
Form No. 10-55 SEP 1949			
CAPTION REPORT			

Approved For Release 2000/04/19 : CIA-RDP78-05867A000100180017-2

CIA PHOTO ACCESSION 87137 LOT NO. 25X1A

AREA CASE NO. 280 M COUNTRY YUGOSLAVIA PROVINCE HRVATSKA POLICE GAUZ (NR)

GEOGRAPHIC COORDINATES 42-40 N 18-05 E MAP REFERENCE NIS

TITLE Southern Coast of the Dubrovačka Canal directly east of Cape Kantafic (8) Bauxite Quay (9) Small piers SEE CIA RDP 87136 THROUGH CIA 87139

25X1A

[FOUO 3-B]

DATE OF PICTURE August 1952

CLASSIFICATION Secret/USOC CAPTURED BY

Approved For Release 2000/04/19 : CIA-RDP78-05867A000100180017-2

FORM NO. 1 SEP 1960

CAPTION REPORT

Approved For Release 2000/04/19 : CIA-RDP78-05867A000100180017-2

CIA PHOTO ACCESSION NO. [ ] LOT NO. [ ]

APPROX. DATE [ 280 M ] COUNTRY [ YUGOSLAVIA ] PROVINCE [ HRVATSKA ] CITY [ GAUZ (NA) ]

GEOGRAPHIC COORDINATES [ 42-40 N 18-05 E ] REFERENCE [ NIS ]

Southern Coast of the Dubrovacka Canal directly east of Cape Kantafic (3) Railroad workers homes (4) Railroad track (5) Bridge (7) Column of underwater cable [ (8) Bauxite quarry ]

(9) Small piers [ (10) Summer resort buildings for orphans ] SEE CIA # 87136 [ FOCO - 3C ]

DATE OF PICTURE [ Aug. 1952 ] [ ]

25X1A

CLASSIFICATION [ Secret/USOO ]

Approved For Release 2000/04/19 : CIA-RDP78-05867A000100180017-2

Approved For Release 2000/04/19 : CIA-RDP78-05867A000100180017-2

CIA TRACED ACCESSION NO.		CIT NO.	
AREA		COUNTRY	PROVINCE
280 M		YUGOSLAVIA	HRVATSKA
GEOGRAPHIC COORDINATES		FILE	
42-40 N 18-05 E		GRUZ (NR)	
TITLE		OFFICE	
Dukovacka Canal. Depot of inflammable		NIS	
liquids (4) Railroad Tank (15) Mechanical			
workshop (16) <del>drilling</del> <sup>OFFICES OF</sup> director and			
assistant director of depot (20) <del>drilling</del> for			
civilian guards (20 and 21) <sup>guard house</sup>			
See CIA <del>87140</del> THRU CIA 87142 [For 4 A]			
DATE OF REPORT			
August 1952			
CLASSIFICATION		25X1A	
Secret / 1952			
FORM NO. 88		Approved For Release 2000/04/19 : CIA-RDP78-05867A000100180017-2	
SEP 1952		CAPTION REPORT	

Approved For Release 2000/04/19 : CIA-RDP78-05867A000100180017-2

CIA PHOTO ACCESSION NO. 101 NO. 3753

AREA 280 M COUNTRY YUGOSLAVIA PROJECT HRVATSKA

GEOGRAPHIC COORDINATES 42-40 N 18-05 E MAP REFERENCE GRUZ (NR) NIS

DUBROVACKA CANAL. Depot of inflammable liquids (13) Underground tanks (17) Local pumps (14) Pipes for inflammable liquids (19) Pipes for water or other liquids  
See CIA 87131 thru CIA 87142

DATE OF PICTURE 25X1A August 1952 [Foto-4B]

CLASSIFICATION Secret/USO  
CAPTIONED BY

FORM NO. 101 Approved For Release 2000/04/19 : CIA-RDP78-05867A000100180017-2  
SEP 1969

CAPTION REPORT



Approved For Release 2000/04/19 : CIA-RDP78-05867A000100180017-2

REF ID: A66554	REF NO. 87141	REF NO. 24-33
AREA: 280 M	COUNTRY: YUGOSLAVIA	PROVINCE: HRVATSKA
GEOGRAPHIC COORDINATES: 42-40 N 18-05 E	PLAZA: GRUZ (NR)	REFERENCE: NIS
DUBROVACKA CANAL. Depot of inflammable liquids (4) Railroad track (11) <sup>metal</sup> Metal tanks of inflammable liquids [1,000 tons capacity each] (12) Metal tanks of INFLAMMABLE LIQUIDS [500 tons capacity each] (14) Warehouses See CIA <del>87139</del> THROUGH CIA 87142		
DATE OF PICTURE: August 1952	CLASSIFICATION: 25X1A	[FOUO 4-C]
CAPTURED BY: 85	CLASSIFICATION: Secret / US UP	REF ID: A66554
FORM NO. 1 SEP 1948 ED. 1	Approved For Release 2000/04/19 : CIA-RDP78-05867A000100180017-2	

CAPTION REPORT

Approved For Release 2000/04/19 : CIA-RDP78-05867A000100180017-2

87142

AREA NAME NO. 1  
280 M

COUNTRY  
YUGOSLAVIA

PROVINCE  
HRVATSKA

CITY  
GRUZ (NA)

COORDINATE (DD-DIGITS)  
42-40 N

18-05 E

MAP REFERENCE  
NIS

TITLE  
DUBROVACKA CANAL. DEPT. OF  
INFLAMMABLE LIQUIDS (12) METAL TANKS  
OF INFLAMMABLE LIQUIDS [500 TONS CAPACITY  
EACH] (14) WAREHOUSES SEC CIA ~~87139~~ 87139  
TRK CIA 87141 25X1A (FOIA-4D)

DATE OF PICTURE

August 1952



CLASSIFICATION

USCIB

CAPTIONS

Approved For Release 2000/04/19 : CIA-RDP78-05867A000100180017-2

CAPTION REPORT

Approved For Release 2000/04/19 : CIA-RDP78-05867A000100180017-2

REF ID: A67143	COUNTRY: YUGOSLAVIA	PROJECT: HRVATSKA	FILE: GRUZ (NR)
AREA: 280M	GEOGRAPHIC COORDINATES: 42-40 N 18-05 E		REF: NIS
TITLE: NORTHERN COAST OF THE DUBROVACKA CANAL			
(24) SHIPYARD (25) WHITE FLASH BEACON			
SEE CIA 87145 through 87146 (513)			

25X1A

(FOTO-6A)

DATE OF REPORT: August 1952



Approved For Release 2000/04/19 : CIA-RDP78-05867A000100180017-2

CAPTION REPORT

Approved For Release 2000/04/19 : CIA-RDP78-05867A000100180017-2

CIA REF ID: A67144

AREA (LAT. LONG.) 280 M COUNTRY YUGOSLAVIA PROVINCE HRVATSKA DISTRICT GRUZ (NR)

GEOGRAPHIC COORDINATES 42-40 N 18-05 E VIS

TITLE NORTHERN COAST OF THE DUBROVACKA CANAL  
(26) BARRACKS (27) GUARD HOUSES  
(28) BELL TOWER OF MOKOSICA

25X1A

(PATO-6B)

DATE OF PICTURE August 1952

CLASSIFICATION Secret/US10

Approved For Release 2000/04/19 : CIA-RDP78-05867A000100180017-2

FORM NO. 1 SEP 1960 60-53 CAPTION REPORT