





Approved For Release 2000/04/19 : CIA-RDP78-05867A000100190026-1 091646		DATE APR 1953	
AREA (AMS NO.) 5G	COUNTRY GOLD COAST	PROVINCE	PLACE ACCRA
GEOGRAPHIC COORDINATES 05 31 N 00 15 W		MAP REFERENCE C.FINE	
TITLE LORRY PARK AT JUNCTION OF BOUNDARY ROAD AND ROWE ROAD.			
25X1A			
DATE OF PICTURE APR. 1953			
CLASSIFICATION		VERIFIED BY	
CAPTIONED BY Approved For Release 2000/04/19 : CIA-RDP78-05867A000100190026-1		Approved For Release 2000/04/19 : CIA-RDP78-05867A000100190026-1	
FORM NO. 60-53 SEP 1948		CAPTION REPORT	

CIA PHOTO ACCESS FOR RELEASE 2000/04/19 : CIA-RDP78-05867A000100190026-1 091647		NO. E-1763 A	DATE 1953
AREA (AMS NO.) 5B	COUNTRY GOLD COAST	PROVINCE	PLACE ACCRA
GEOGRAPHIC COORDINATES 05 31 N 00 15 W		MAP REFERENCE C FILE	
TITLE SLUM AREA. FROM ROOF OF SWAN MILL BUILDING.			
25X1A			
DATE OF PICTURE APR. 1953			
CLASSIFICATION C			
CAPTIONED BY Approved For Release 2000/04/19 : CIA-RDP78-05867A000100190026-1		VERIFIED BY	
FORM NO. 60-53 SEP. 1948		CAPTION REPORT	

CIA Approved For Release 2000/04/19 : CIA-RDP78-05867A000100190026-1 091648		DATE 10 JUNE 1953	
AREA (AMS NO.) 5G	COUNTRY GOLD COAST	PROVINCE	PLACE ACCRA
GEOGRAPHIC COORDINATES 05 31 N 00 15 W		MAP REFERENCE C FILE	
TITLE CHRISTIANSBORG CASTLE, OFFICIAL RESIDENCE OF THE GOVERNOR.			
25X1A			
DATE OF PICTURE APR. 1953			
CLASSIFICATION C			
CAPTIONED BY Approved For Release 2000/04/19 : CIA-RDP78-05867A000100190026-1		VERIFIED BY	
FORM NO. 60-53 SEP 1948		CAPTION REPORT	

CIA PHOTO ACCESSION NO. 091649		PROJECT NO. E-1105 A		DATE 10 JUNE 1953
AREA TAMS NO. 1 5G	COUNTRY GOLD COAST	PROVINCE	PLACE ACCRA	
GEOGRAPHIC COORDINATES 05 31 N 00 15 W		MAP REFERENCE C FILE		
TITLE CHRISTIANSBURG CASTLE, OFFICIAL RESIDENCE OF THE GOVERNOR.				
25X1A				
DATE OF PICTURE APR. 1953				
CLASSIFICATION C				
CAPTIONED BY Approved For Release 2000/04/19 : CIA-RDP78-05867A000100190026-1			VERIFIED BY	
FORM NO. 60-53 SEP 1948		CAPTION REPORT		


CIA (PHOTO ACCESSION NO.) 091650		LOT NO. E-7705A		DATE 28 JUNE 1953	
Approved For Release 2000/04/19 : CIA-RDP78-05867A000100190026-1					
AREA (AWS NO.)	COUNTRY	PROVINCE	PLACE		
5G	GOLD COAST		ACCRA		
GEOGRAPHIC COORDINATES			MAP REFERENCE		
05 31 N 00 15 W			C FILE		
TITLE					
CHRISTIANSBURG CASTLE, OFFICIAL RESIDENCE					
OF THE GOVERNOR, ROYAL WEST AFRICAN					
FRONTIER FORCE GUARD.					
25X1A					
DATE OF PICTURE		[REDACTED]			
APR. 1953					
CLASSIFICATION					
C					
CAPTIONED BY			VERIFIED BY		
Approved For Release 2000/04/19 : CIA-RDP78-05867A000100190026-1					
FORM NO. 60-53 SEP 1948		CAPTION REPORT			



CIA Approved For Release 2000/04/19 : CIA-RDP78-05867A000100190026-1		DATE	
091651		E-7705 A	
AREA (AMS NO.)	COUNTRY	PROVINCE	PLACE
56	GOLD COAST		NOV 1953
GEOGRAPHIC COORDINATES		MAP REFERENCE	
TITLE			
ROYAL WEST AFRICAN FRONTIER FORCE.			
OFFICERS OF SECOND BATTALION OF THE			
GOLD COAST REGIMENT.			
25X1A			
DATE OF PICTURE		[REDACTED]	
MAR. 1953			
CLASSIFICATION			
C			
CAPTIONED BY		VERIFIED BY	
Approved For Release 2000/04/19 : CIA-RDP78-05867A000100190026-1			
FORM NO. 60-53 SEP 1948		CAPTION REPORT	


CIA Approved For Release 2000/04/19 : CIA-RDP78-05867A000100190026-1		DATE	26 JUNE 1953
AREA (AMS NO.)	COUNTRY	PROVINCE	PLACE
091652	50 GOLD COAST		
GEOGRAPHIC COORDINATES		MAP REFERENCE	
TITLE			
ROYAL WEST AFRICAN FRONTIER FORCE.			
MEMBERS OF SECOND BATTALION OF GOLD			
COAST REGIMENT ON OBSTACLE COURSE.			
25X1A			
DATE OF PICTURE	[REDACTED]		
MAR. 1953			
CLASSIFICATION	C		
CAPTIONED BY	VERIFIED BY		
Approved For Release 2000/04/19 : CIA-RDP78-05867A000100190026-1			
FORM NO. 60-53 SEP 1948	CAPTION REPORT		

Approved For Release 2000/04/19 : CIA-RDP78-05867A000100190026-1 953

CIA AREA NO. 091653		DATE E-1705	
AREA TAMS NO. 56	COUNTRY GOLD COAST	PROVINCE	PLACE
GEOGRAPHIC COORDINATES		WAF REFERENCE	
TITLE			
ROYAL WEST AFRICAN FRONTIER FORCE. MEMBERS OF SECOND BATTALION OF GOLD COAST REGIMENT ON OBSTACLE COURSE.			
25X1A			
DATE OF PICTURE	MAR. 1953	[REDACTED]	
CLASSIFICATION C			
Approved For Release 2000/04/19 : CIA-RDP78-05867A000100190026-1		VERIFIED BY	
CAPTION REPORT			

Approved For Release 2000/04/19 : CIA-RDP78-05867A000100190026-1 AREA NO. 091654		DATE 1953
AREA NO. 66	COUNTRY NIGERIA	PROVINCE IBADAN
GEOGRAPHIC COORDINATES 07 22 N 03 57 E		MAP REFERENCE C FILE
TITLE MARKET.		
25X1A		
DATE OF PICTURE APR. 1953		
CLASSIFICATION C		
CAPTIONED BY Approved For Release 2000/04/19 : CIA-RDP78-05867A000100190026-1		VERIFIED BY
FORM NO. 60-53 SEP 1948		
CAPTION REPORT		

Approved For Release 2000/04/19 : CIA-RDP78-05867A000100190026-1 091655		DATE APR 1953	
AREA (AMS NO.) GG	COUNTRY NIGERIA	PROVINCE	PLACE IBADAN
GEOGRAPHIC COORDINATES 07 22 N 03 58 E		MAP REFERENCE C FILE	
TITLE UNIVERSITY COLLEGE.			
25X1A			
DATE OF PICTURE APR. 1953			
CLASSIFICATION C			
Approved For Release 2000/04/19 : CIA-RDP78-05867A000100190026-1		VERIFIED BY 	
FORM NO. 60-53 SEP 1948		CAPTION REPORT	

CIA Approved For Release 2000/04/19 : CIA-RDP78-05867A000100190026-1		DATE	1953
AREA (AMS NO.)	091656	E-1165A	
COUNTRY	6G NIGERIA	PROVINCE	
PLACE			IBADAN
GEOGRAPHIC COORDINATES	07 22 N 03 58 E	MAP REFERENCE	C FILE
TITLE			
UNIVERSITY COLLEGE.			
25X1A			
DATE OF PICTURE	Apr. 1953		
CLASSIFICATION			
C O N T R O L L E D B Y		VERIFIED BY	
Approved For Release 2000/04/19 : CIA-RDP78-05867A000100190026-1			
FORM NO. 60-53 SEP 1948	CAPTION REPORT		

CIA Approved For Release 2000/04/19 : CIA-RDP78-05867A000100190026-1		DATE	1953
AREA (AMS NO.)	091657	PROVINCE	E-1165A
COUNTRY	6 B NIGERIA	PLACE	IBADAN
GEOGRAPHIC COORDINATES	07 22 N 03 58 E U FILE		
TITLE	UNIVERSITY COLLEGE.		
	25X1A		
DATE OF PICTURE	APR. 1953		
CLASSIFICATION	C		
CIA Approved For Release 2000/04/19 : CIA-RDP78-05867A000100190026-1		VERIFIED BY	
FORM NO. 60-53 SEP 1948		CAPTION REPORT	

CIA Approved for Release 2000/04/19 : CIA-RDP78-05867A000100190026-1		DATE 1953	
AREA (AMS NO.) 091658	COUNTRY BRITISH EAST AFRICA	PROVINCE KENYA	PLACE
GEOGRAPHIC COORDINATES		MAP REFERENCE	
TITLE SUSPECTED MAU MAU TERRORISTS UNDER GUARD OF NATIVE POLICE.			
25X1A			
DATE OF PICTURE FEB. 1953		[REDACTED]	
CLASSIFICATION C			
FORM NO. 60-53 SEP 1948		VERIFIED BY CAPTION REPORT	
Approved for Release 2000/04/19 : CIA-RDP78-05867A000100190026-1			

CIA Approved For Release 2000/04/19 : CIA-RDP78-05867A000100190026-1		DATE	1953
AREA (ANS NO.)	091659	COUNTRY	E-1703 A
	270 BRITISH EAST AFRICA	PROVINCE	KENYA
		PLACE	KIKUYU RESERVE
GEOGRAPHIC COORDINATES	00 45 S 37 00 E	MAP REFERENCE	C FILE
TITLE	MOUNT KENYA IN BACKGROUND.		
	25X1A		
DATE OF PICTURE	FEB. 1953		
CLASSIFICATION	C		
CAPTIONED BY	Approved For Release 2000/04/19 : CIA-RDP78-05867A000100190026-1		
FORM NO. 60-53 SEP 1948	VERIFIED BY		
	CAPTION REPORT		

CIA Approved For Release 2000/04/19 : CIA-RDP78-05867A000100190026-1		DATE	10 June 53
AREA (AMS NO.)	091660	COUNTRY	INDOCHINA LAOS
	424	PROVINCE	PROTECTORATE
GEOGRAPHIC COORDINATES	19 27 N 103 10 E	MAP REFERENCE	PLAINE DES JARRES
TITLE	VICT NAM TROOPS SCOUTING HILL IN CENTER OF PLAINE		
Does not look like plain - very hilly T-4059			
DATE OF PICTURE	1953	SOURCE OF	25X1A
CLASSIFICATION			
CAPTIONED BY	VERIFIED BY		
Approved For Release 2000/04/19 : CIA-RDP78-05867A000100190026-1			
FORM NO. 60-53 SEP 1948	CAPTION REPORT		

CIA PHOTO ACCESSION NO.		LOT NO.		DATE	
Approved For Release 2000/04/19 : CIA-RDP78-05867A000100190026-1		E-1165-a		10 JUNE 53	
AREA (AMS NO.)	COUNTRY	PROVINCE	PLACE		
4621	INDO CHINA	LAOS	PROTECTORATE		
GEOGRAPHIC COORDINATES			MAP REFERENCE		
TITLE					
XIENG KHOUANG - PAK-SANE ROAD.					
25X1A					
DATE OF PICTURE		SOURCE			
1953		[REDACTED]			
CLASSIFICATION					
CAPTIONED BY			VERIFIED BY		
Approved For Release 2000/04/19 : CIA-RDP78-05867A000100190026-1					
FORM NO. 60-53		CAPTION REPORT			
SEP 1948					

CIA Approved For Release 2000/04/19 : CIA-RDP78-05867A000100190026-1		DATE	10 June 53
AREA (AMS NO.)	COUNTRY	PROVINCE	PLACE
091663	INDOCHINA	LAOS PROTECTORATE	PLAIN DES JARRES
GEOGRAPHIC COORDINATES		MAP REFERENCE	
19 27 N 103 10 E		NIS	
TITLE			
AIRPORT.			
Cancelled. See 136486			
no further identification available at time. (3) T-405P			
DATE OF PICTURE	SOURCE		
1953	[REDACTED]		
CLASSIFICATION			
Conf.			
CAPTIONED BY		VERIFIED BY	
Approved For Release 2000/04/19 : CIA-RDP78-05867A000100190026-1			
FORM NO.	CAPTION REPORT		
60-53			
SEP 1948			

CIA Approved For Release 2000/04/19 : CIA-RDP78-05867A000100190026-1		DATE	10 JUNE 53
AREA (AMS NO.)	COUNTRY	PROVINCE	PLACE
091664	INDOCHINA	LAOS PROTECTORATE	LUANG PRABANG
GEOGRAPHIC COORDINATES		MAP REFERENCE	
19 52 N 102 08 E		IVIS	
TITLE			
GENERAL SALAN, LEFT, and Crown Prince SAVANG, RIGHT, REVIEWING ROYAL GUARD.			
25X1A			
DATE OF PICTURE		SOURCE	
1953		[REDACTED]	
CLASSIFICATION			
CAPTIONED BY		VERIFIED BY	
[Signature]		[Signature]	
Approved For Release 2000/04/19 : CIA-RDP78-05867A000100190026-1			
FORM NO. 60-53 SEP 1948		CAPTION REPORT	

T-4059
①

CIA Approved For Release 2000/04/19 : CIA-RDP78-05867A000100190026-1		DATE	16 June 53
AREA (ANS NO.)	COUNTRY	PROVINCE	PLACE
091665	INDOCHINA	TONKING PROVINCE	HAIPHONG
GEOGRAPHIC COORDINATES		MAP REFERENCE	
52L 20 52 N 106 41 E		C.F. 5	
TITLE			
Cement factory.			
			27009-A
[HAIPHONG] [Showing US bomb damage]			
DATE OF PICTURE	SOURCE OF PICTURE		25X1A
POSTWAR	[REDACTED]		
CLASSIFICATION			
CAPTIONED BY		VERIFIED BY	
Approved For Release 2000/04/19 : CIA-RDP78-05867A000100190026-1			
FORM NO. SEP 1948 60-53	CAPTION REPORT		

CIA Approved For Release 2000/04/19 : CIA-RDP78-05867A000100190026-1		DATE	10 JUNE 53
AREA (AMS NO.)	COUNTRY	PROVINCE	PLACE
091666	INDOCHINA	COCHINCHINE	COLONY SAIGON
GEOGRAPHIC COORDINATES		MAP REFERENCE	
10 47 N 106 42 E		C. FILE	
TITLE			
Butcher shop			
25X1A		A-99632	
		WWP	
DATE OF PICTURE	SOURCE		
1951			
CLASSIFICATION			
Cmb.			
Approved For Release 2000/04/19 : CIA-RDP78-05867A000100190026-1		VERIFIED BY	
FORM NO. 60-53		CATION REPORT	
SEP 1948			

CIA PHOTO ACCESSION NO. 091667		DOC NO. E-1165-A		DATE 10 JUNE 53
AREA (AMS NO.) 52 L	COUNTRY INDOCHINA	PROVINCE TONKING PROTECTORATE	PLACE HAIPHONG	
GEOGRAPHIC COORDINATES 20 52 N 106 41 E			MAP REFERENCE C-FILE	
TITLE Cement factory.				
27009-A				
DATE OF PICTURE 1953		SOURCE OF PICTURE [REDACTED]		
25X1A				
CLASSIFICATION Conf.				
CAPTIONED BY [Signature]			VERIFIED BY [Signature]	
Approved For Release 2000/04/19 : CIA-RDP78-05867A000100190026-1				
FORM NO. 60-53 SEP 1948		CAPTION REPORT		

CIA Approved For Release 2000/04/19 : CIA-RDP78-05867A000100190026-1		DATE	19 JUNE 53
AREA IAMS NO.	091668	F-1165-A	
COUNTRY	INDOCHINA	PROVINCE	COCHINCHINE
GEOGRAPHIC COORDINATES		MAP REFERENCE	
TITLE			
TERRES ROUGES LATEX PROCESSING PLANT AT PLANTATION			
LOCATED APPROXIMATELY 100 KILOMETERS NORTHWEST OF			
SAIGON.			
25X1A			
DATE OF PICTURE	1953 POSTWAR	SOURCE OF	37009-A
CLASSIFICATION			
CAPTIONED BY		VERIFIED BY	
Approved For Release 2000/04/19 : CIA-RDP78-05867A000100190026-1			
FORM NO. 60-53		CAPTION REPORT	
SEP 1948			

CIA Approved for Release 2000/04/19 : CIA-RDP78-05867A000100190026-1

091669

E-1165-01

10 June 53

AREA (AWS NO.) 32 L COUNTRY INDOCHINA PROVINCE COCHINCHINE COUNTY SAIGON

GEOGRAPHIC COORDINATES 10 47 N 106 42 E MAP REFERENCE C. FILE

TITLE TERRES ROUGES LATEX PROCESSING PLANT AT 236 RUE DE GENERALE DE GAULLE DRYING RACKS.

27009-A

25X1A

DATE OF PICTURE 19 Postwar SOURCE [REDACTED]


CLASSIFICATION Conf.

CAPTIONED BY Approved for Release 2000/04/19 : CIA-RDP78-05867A000100190026-1 VERIFIED BY

FORM NO. 60-53 SEP 1948


CAPTION REPORT

CIA Approved For Release 2000/04/19 : CIA-RDP78-05867A000100190026-1		DATE	10 JUNE 53
AREA (AMS NO.)	COUNTRY	PROVINCE	PLACE
091670 161T	INDONESIA	SUMATRA	MANAS AIR FIELD
GEOGRAPHIC COORDINATES		MAP REFERENCE	
00 50 N 101 25 E (approx)		C. FILE	
TITLE			
55,000-BARREL TANK under construction at Central Pump Station.			
		25X1A	B-8956
			WUP
DATE OF PICTURE	SOURCE OF PICTURE		
1952	[REDACTED]		
CLASSIFICATION			
COPY OWNED BY		VERIFIED BY	
Approved For Release 2000/04/19 : CIA-RDP78-05867A000100190026-1			
FORM NO. 60-53 SEP 1948	CAPTION REPORT		

CIA PHOTO ACCESSION NO. 091671 Approved For Release 2000/04/19 : CIA-RDP78-05867A000100190026-1 E-929 9 JUNE 1953			
AREA (AMS NO.)	COUNTRY	PROVINCE	PLACE
411 K	TURKEY	ISTANBUL	ISTANBUL
GEOGRAPHIC COORDINATES		MAP REFERENCE	
41 21 N 28 58 E		C FILE	
TITLE			
ATATURK BOULEVARD. RUINS OF ROMAN AQUEDUCT IN BACKGROUND.			
25X1A			
DATE OF PICTURE			
1952 			
CLASSIFICATION			
SECRET			
CAPTIONED BY		VERIFIED BY	
Approved For Release 2000/04/19 : CIA-RDP78-05867A000100190026-1			
FORM NO. 60-53 SEP 1948		CAPTION REPORT	

CIA (PHOTO ACCESSION NO.)		LOT NO.		DATE	
091672		E-107		1953	
Approved For Release 2000/04/19 : CIA-RDP78-05867A000100190026-1					
AREA (AMS NO.)	COUNTRY	PROVINCE	PLACE		
411 K	TURKEY	ISTANBUL	ISTANBUL		
GEOGRAPHIC COORDINATES			MAP REFERENCE		
41 01 N 28 58 E			C FILE		
TITLE					
CASTLE OF SEVEN TOWERS.					
25X1A					
DATE OF PICTURE		[REDACTED]			
1953					
CLASSIFICATION					
SECRET					
CAPTIONED BY			VERIFIED BY		
Approved For Release 2000/04/19 : CIA-RDP78-05867A000100190026-1					
FORM NO. 60-53 SEP 1948		CAPTION REPORT			

CIA PHOTO REFERENCE NO. 091673		LOT NO. E-127		DATE 1953	
AREA LAWS NO. 1 411 K		COUNTRY TURKEY		PROVINCE ISTANBUL	
GEOGRAPHIC COORDINATES 41 01 N 28 58 E		MAP REFERENCE C Fine			
PLACE ISTANBUL					
TITLE WALL ALONG WESTERN SIDE OF CITY. RUINS OF ADRIANOPLE GATE. MINARET OF KARIYE MOSQUE.					
25X1A					
DATE OF PICTURE 1952					
CLASSIFICATION SECRET					
CAPTIONED BY Approved For Release 2000/04/19 : CIA-RDP78-05867A000100190026-1				VERIFIED BY	
FORM NO. 60-53 SEP 1948					
CAPTION REPORT					

CIA Approved For Release 2000/04/19 : CIA-RDP78-05867A000100190026-1 091674		DATE JUNE 1953	
AREA (AMS NO.) 411K	COUNTRY TURKEY	PROVINCE ISTANBUL	PLACE ISTANBUL
GEOGRAPHIC COORDINATES 41 01 N 28 58 E		MAP REFERENCE C FILE	
TITLE WALL ALONG WESTERN SIDE OF CITY. GOLDEN HORN AT UPPER LEFT.			
25X1A			
DATE OF PICTURE 1952			
CLASSIFICATION SECRET SECRET			
CAPTIONED BY Approved For Release 2000/04/19 : CIA-RDP78-05867A000100190026-1		VERIFIED BY	
FORM NO. 60-53 SEP 1948		CAPTION REPORT	

Approved For Release 2000/04/19 : CIA-RDP78-05867A000100190026-1 DATE 1953

CIA FILE NO. 091675 E-754 PROVINCE ISTANBUL PLACE ISTANBUL

AREA (AMS NO.) HIK COUNTRY TURKEY MAP REFERENCE C. FIVE

GEOGRAPHIC COORDINATES 41 01 N 28 58 E

TITLE WALL ALONG WESTERN SIDE OF CITY.

25X1A

DATE OF PICTURE 1952

CLASSIFICATION ~~SECRET~~ SECRET

Approved For Release 2000/04/19 : CIA-RDP78-05867A000100190026-1

Approved For Release 2000/04/19 : CIA-RDP78-05867A000100190026-1953 091677 E-902 A			
AREA (AMS NO.)	COUNTRY	PROVINCE	PLACE
20M	BULGARIA		
GEOGRAPHIC COORDINATES		MAP REFERENCE	
TITLE			
NEW CURRENCY.			
25X1A			
DATE OF PICTURE	SOURCE OF PICTURE		
1952	[REDACTED]		
CLASSIFICATION			
SECRET			
APPROVED BY		VERIFIED BY	
Approved For Release 2000/04/19 : CIA-RDP78-05867A000100190026-1		[Signature]	
FORM NO. 60-53 SEP 1948		CAPTION REPORT	

Approved For Release 2000/04/19 : CIA-RDP78-05867A000100190026-1

091678 E-982 A 9 JUNE 1953

AREA (AME NO.) 20M COUNTRY BULGARIA PROVINCE PLACE

GEOGRAPHIC COORDINATES WAF REFERENCE

TITLE NEW CURRENCY.

25X1A

DATE OF PICTURE 1952 SOURCE OF PICTURE

CLASSIFICATION SECRET

Approved For Release 2000/04/19 : CIA-RDP78-05867A000100190026-1

FORM NO. 60-53 SEP 1948

CAPTION REPORT

Approved For Release 2000/04/19 : CIA-RDP78-05867A000100190026-1

091802 E-672H 3 JUNE 1953

AREA (AMS NO.) 21N COUNTRY USSR PROVINCE AZERBAIDZHAN SSR PLACE

GEOGRAPHIC COORDINATES MAP REFERENCE

TITLE BAGIROV STATE FARM. EXPERIMENTING WITH ARTIFICIAL POLLINATION.

25X1A

DATE OF PICTURE 1952 SOURCE OF PICTURE

CLASSIFICATION S

Approved For Release 2000/04/19 : CIA-RDP78-05867A000100190026-1

Approved For Release 2000/04/19 : CIA-RDP78-05867A000100190026-1
091683 E-672 A 7 JAN 1953

AREA (AMS NO.) 21N	COUNTRY USSR	PROVINCE AZERBAIJAN SSR	PLACE
-----------------------	-----------------	----------------------------	-------

GEOGRAPHIC COORDINATES	MAP REFERENCE
------------------------	---------------

TITLE
BAGIROV STATE FARM. EXPERIMENTING WITH
ARTIFICIAL POLLINATION.

25X1A

DATE OF PICTURE 1952	SOURCE OF 
-------------------------	---

CLASSIFICATION
SECRET



Approved For Release 2000/04/19 : CIA-RDP78-05867A000100190026-1
FPR

C


Approved For Release 2000/04/19 : CIA-RDP78-05867A000100190026		19 JUNE 1953	
CIA FILE NO. 091684	E-672 A		
AREA (AMS NO.) 21N	COUNTRY USSR	PROVINCE AZERBAIJAN SSR	PLACE
GEOGRAPHIC COORDINATES		MAP REFERENCE	
TITLE BAGIROV STATE FARM. SCIENTIST EXPERIMENTS WITH ARTIFICIAL POLLINATION.			
25X1A			
DATE OF PICTURE 1952	SOURCE OF		
CLASSIFICATION SECRET			
Approved For Release 2000/04/19 : CIA-RDP78-05867A000100190026		VERIFIED BY	
FPR			
FORM NO. SEP 1948 60-53	CAPTION REPORT		

CIA Approved For Release 2000/04/19 : CIA-RDP78-05867A000100190026-1		E-962 A		JUNE 1953	
091686					
AREA (AMS NO.)	COUNTRY	PROVINCE	CITY		
27N/ USSR/	N. EUROPEAN RSFSR/	MOSCOW OBLAST/	MOSCOW		
GEOGRAPHIC COORDINATES			MAP REFERENCE		
55 45N 37 30E			C FILE		
TITLE					
BRIDGE.					
25X1A					
DATE OF PICTURE		SOURCE OF PICTURE			
1952		[REDACTED]			
CLASSIFICATION					
SECRET					
CIA Approved For Release 2000/04/19 : CIA-RDP78-05867A000100190026-1		[REDACTED]			
FORM NO. 60-53 SEP 1948					
CAPTION REPORT					

Approved For Release 2000/04/19 : CIA-RDP78-05867A000100190026-1

CIA REPORT NO. 091687		E-2 A		5 JUNE 1953	
AREA NAME NO. 27N/ USSR/		COUNTRY N. EUROPEAN RSFSR/		PROVINCE MOSCOW OBLAST/	
GEOGRAPHIC COORDINATES 55 45N 37 30E		MAP REFERENCE C FILE			
TITLE BRIDGE.					
25X1A					
DATE OF PICTURE 1952		SOURCE OF PICTURE 			
CLASSIFICATION SECRET					
Approved For Release 2000/04/19 : CIA-RDP78-05867A000100190026-1		FPR 			
FORM NO. 60-53 SEP 1948		CAPTION REPORT			


Approved For Release 2000/04/19 : CIA-RDP78-05867A000100190026-1 1953



CIA PHOTO ACCESSION NO. 091691		E-962 A	
AREA NAME NO. 1 27N/ USSR/	COUNTRY N. EUROPEAN RSFSR/	PROVINCE MOSCOW OBLAST/	CITY MOSCOW
GEOGRAPHIC COORDINATES 55 45N 37 30E		MAP REFERENCE C FILE	
TITLE			
DATE OF PICTURE 1952		SOURCE OF PICTURE 	
CLASSIFICATION 1952			
Approved For Release 2000/04/19 : CIA-RDP78-05867A000100190026-1		SECRET	
FORM NO. 60-53 SEP 1948			
CAPTION REPORT			

25X1A


C



Approved For Release 2000/04/19 : CIA-RDP78-05867A000100190026-1

CIA PHOTO ACCESSION NO. 091693		E-962 A		JUNE 1953	
AREA NAME NO. 1 27N/ USSR/	COUNTRY N. EUROPEAN RSFSR/	PROVINCE MOSCOW OBLAST/	PLACE MOSCOW		
GEOGRAPHIC COORDINATES 55 45N 37 30E			MAP REFERENCE C FILE		
TITLE FROM TOP OF HALL OF SCIENCES OF MOSCOW STATE UNIVERSITY ON LENIN HILLS.					
25X1A					
DATE OF PICTURE 1952		SOURCE OF PICTURE 			
CLASSIFICATION 1952					
Approved For Release 2000/04/19 : CIA-RDP78-05867A000100190026-1					
SECRET					
FORM NO. 60-53 SEP 1948					
CAPTION REPORT					


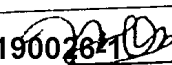
CIA Approved For Release 2000/04/19 : CIA-RDP78-05867A000100190026-1		E-302 A		SECRET 1955	
AREA TAMS NO. 091694	COUNTRY N. EUROPEAN RSFSR/	PROVINCE MOSCOW OBLAST/	PLACE MOSCOW		
GEOGRAPHIC COORDINATES 55 45N 37 30E			MAP REFERENCE C FILE		
TITLE FROM TOP HALL OF SCIENCES OF MOSCOW STATE UNIVERSITY ON LENIN HILLS.					
25X1A					
DATE OF PICTURE 1952		SOURCE OF PICTURE 			
CLASSIFICATION 1952					
CALCULATED BY Approved For Release 2000/04/19 : CIA-RDP78-05867A000100190026-1			VERIFIED BY 		
FORM NO. 60-53 SEP 1948					
CAPTION REPORT					

Approved For Release 2000/04/19 : CIA-RDP78-05867A000100190026-11953

CIA PHOTO ACCESSION NO. 091695		E-962 A		30026	
AREA TAMS NO. 1 27N/ USSR/	COUNTRY N. EUROPEAN RSFSR/	PROVINCE MOSCOW OBLAST/	CITY MOSCOW		
GEOGRAPHIC COORDINATES 55 45N 37 30E			MAP REFERENCE C FILE		
TITLE HALL OF SCIENCES OF MOSCOW STATE UNIVERSITY ON LENIN HILLS.					
25X1A					
DATE OF PICTURE 1952		SOURCE OF PICTURE 			
CLASSIFICATION SECRET					
Approved For Release 2000/04/19 : CIA-RDP78-05867A000100190026-1				FPR	
FORM NO. 60-53 SEP 1948					
CAPTION REPORT					


Approved For Release 2000/04/19 : CIA-RDP78-05867A000100190026-1 E-962 A		DATE 5 June 1953
AREA LAWS NO. 091696 27N/ USSR/ N. EUROPEAN RSFSR/ MOSCOW OBLAST/ Moscow	COUNTRY USSR/ N. EUROPEAN RSFSR/ MOSCOW OBLAST/ Moscow	PLACE Moscow
GEOGRAPHIC COORDINATES 55 45N 37 30E	MAP REFERENCE C FILE	
TITLE HALL OF SCIENCES OF MOSCOW STATE UNIVERSITY ON LENIN HILLS.		
25X1A		
DATE OF PICTURE 1952	SOURCE OF PICTURE 	
CLASSIFICATION SECRET		
Approved For Release 2000/04/19 : CIA-RDP78-05867A000100190026-1 FPR		VERIFIED BY 
CAPTION REPORT		
FORM NO. 60-53 SEP 1948		

Approved For Release 2000/04/19 : CIA-RDP78-05867A000100190026-1 1953

CIA PHOTO ACCESSION NO. 091697		E-962 A		000100190026-1	
AREA / AMS NO. 1 27N	COUNTRY USSR / N. EUROPEAN RSFSR /	PROVINCE MOSCOW OBLAST /	PLACE MOSCOW		
GEOGRAPHIC COORDINATES 55 45N 37 30E			MAP REFERENCE C FILE		
TITLE FROM TOP OF HALL OF SCIENCES OF MOSCOW STATE UNIVERSITY ON LENIN HILLS.					
25X1A					
DATE OF PICTURE 1952		SOURCE OF PICTURE 			
CLASSIFICATION SECRET					
Approved For Release 2000/04/19 : CIA-RDP78-05867A000100190026-1				CLASSIFIED BY 	
FPR					
CAPTION REPORT					



CIA (PHOTO ACCESSION NO.) 91878		LOT NO. E R 28A	DATE 13 JULY 1953
Approved For Release 2000/04/19 : CIA-RDP78-05867A000100190026-1			
AREA (AMS NO.) 27N/USSR/N. EUROPEAN RS	COUNTRY USSR	PROVINCE MOSCOW OBLAST	PLACE MOSCOW
GEOGRAPHIC COORDINATES 55 45 N 37 30 E		MAP REFERENCE C FILE	
TITLE HOUSE OF SOVIETS. [FORMERLY AN UNIDENTIFIED BUILDING]			
25X1A			
DATE OF PICTURE 1952	SOURCE OF PI		
CLASSIFICATION SECRET	VERIFIED BY		
CAPTIONED BY Approved For Release 2000/04/19 : CIA-RDP78-05867A000100190026-1			
FORM NO. 60-53 SEP 1948	CAPTION REPORT		

Approved For Release 2000/04/19 : CIA-RDP78-05867A000100150001-1 1993



CIA PHOTO ACCESSION NO. 091699		E-902 A		DATE 1952	
AREA (AMS NO.) 28N/USSR/S.E. EUROPEAN RSFSR	COUNTRY ROSTOV OBLAST	PROVINCE	PLACE TSIMLYANSK		
GEOGRAPHIC COORDINATES 47 40 N 42 10 E		MAP REFERENCE C FILE			
TITLE TSIMLYANSK HYDROELECTRIC POWER PLANT UNDER CONSTRUCTION					
25X1A					
DATE OF PICTURE 1952		SOURCE OF PICTURE 			
CLASSIFICATION SECRET					
Approved For Release 2000/04/19 : CIA-RDP78-05867A000100190026-1 2003					
FORM NO. 60-53					

CAPTION REPORT


Approved For Release 2000/04/19 : CIA-RDP78-05867A000100190020-1-53

CIA PHOTO ACCESSION NO. 091700		E-962 A		DATE	
AREA (LANS NO.) 28N/ USSR/		COUNTRY S. EUROPEAN RSFSR/		PROVINCE ROSTOV OBLAST/	
GEOGRAPHIC COORDINATES 47 40N 42 10E		MAP REFERENCE C FILE			
TITLE TSIMLYANSK HYDROELECTRIC POWER STATION PLANT UNDER CONSTRUCTION.					
DATE OF PICTURE 1952		SOURCE OF PICTURE 			
CLASSIFICATION SECRET					
Approved For Release 2000/04/19 : CIA-RDP78-05867A000100190020-1-53				VERIFIED BY 	
FORM NO. 60-53 FPR					
CAPTION REPORT					


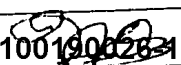
Approved For Release 2000/04/19 : CIA-RDP78-05867A000100190026-1 1953



CIA PHOTO ACCESSION NO. 091701		DATE 1953	
AREA 28N/ USSR/	COUNTRY S. EUROPEAN RSFSR/	PROVINCE ROSTOV OBLAST/	PLACE TSIMLYANSK
GEOGRAPHIC COORDINATES 47 40N 42 10E		MAP REFERENCE C FILE	
TITLE TSIMLYANSK HYDROELECTRIC POWER STATION PLANT			
DATE OF PICTURE 1952		SOURCE OF PICTURE 	
CLASSIFICATION SECRET			
Approved For Release 2000/04/19 : CIA-RDP78-05867A000100190026-1		VERIFIED BY 	
FORM NO. 60-53 SEP 1948			
CAPTION REPORT			



Approved For Release 2000/04/19 : CIA-RDP78-05867A000100190026-1


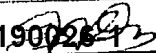
CIA PHOTO ACCESSION NO. 091702		E-962 A		JUNE 1 1953	
AREA / ZONE NO. /	COUNTRY	PROVINCE	PLACE		
28N / USSR /	S. EUROPEAN RSFSR /	ROSTOV OBLAST /	TSIMLYANSK		
GEOGRAPHIC COORDINATES			MAP REFERENCE		
47 40N 42 10E			C FILE		
TITLE					
TSIMLYANSK HYDROELECTRIC POWER STATION PLANT					
25X1A					
DATE OF PICTURE		SOURCE OF PICTURE			
1952					
CLASSIFICATION					
SECRET					
Approved For Release 2000/04/19 : CIA-RDP78-05867A000100190026-1				FPR	
FORM NO. 60-53 SEP 1946					
CAPTION REPORT					


Approved For Release 2000/04/19 : CIA-RDP78-05867A000100190026-1 JUNE 1953

CIA PHOTO ACCESSION NO. 091704		E-502 A		PAGE	
AREA (AMS NO. 1) 28N/ USSR/	COUNTRY S. EUROPEAN RSFSR/	PROVINCE ROSTOV OBLAST/	TSIMLYANSK		
GEOGRAPHIC COORDINATES 47 40N 42 10E			MAP REFERENCE C FILE		
TITLE TSIMLYANSK HYDROELECTRIC POWER STATION ^{PLANT} UNDER CONSTRUCTION.					
25X1A					
DATE OF PICTURE 1952	SOURCE 				
CLASSIFICATION SECRET					
Approved For Release 2000/04/19 : CIA-RDP78-05867A000100190026-1				VERIFIED BY 	
FORM NO. 60-53 SEP 1948					
CAPTION REPORT					

Approved For Release 2000/04/19 : CIA-RDP78-05867A000100190001 091705		E-902 A		JUNE 1953	
AREA (AMS NO.) 28N/ USSR/	COUNTRY S. EUROPEAN RSFSR/	PROVINCE ROSTOV OBLAST/	PLACE TSIMLYANSK		
GEOGRAPHIC COORDINATES 47 40N 42 10E			MAP REFERENCE C FILE		
TITLE TSIMLYANSK HYDROELECTRIC POWER PLANT UNDER CONSTRUCTION.					
DATE OF PICTURE 1952		SOURCE OF PICTURE 			
CLASSIFICATION SECRET					
Approved For Release 2000/04/19 : CIA-RDP78-05867A000100190001 FPR				VERIFIED BY 	
FORM NO. 60-53 SEP 1948					
CAPTION REPORT					


Approved For Release 2000/04/19 : CIA-RDP78-05867A000100190020-1 091706		5 JUNE 1953	
AREA (AMS NO.) 28N/ USSR/	COUNTRY S. EUROPEAN RSFSR/	PROVINCE ROSTOV OBLAST/	PLACE TSIMLYANSK
GEOGRAPHIC COORDINATES 47 40N 42 10E		MAP REFERENCE C FILE	
TITLE TSIMLYANSK HYDROELECTRIC POWER STATION ^{PLANT} UNDER CONSTRUCTION.			
25X1A			
DATE OF PICTURE 1952	SOURCE OF 		
CLASSIFICATION SECRET			
Approved For Release 2000/04/19 : CIA-RDP78-05867A000100190020-1 FPR		VERIFIED BY 	
FORM NO. 60-53 SEP 1948		CAPTION REPORT	

Approved For Release 2000/04/19 : CIA-RDP78-05867A0001001900201 091707		E-962 A		JUNE 1953	
AREA (AMS NO.) 28N/ USSR/	COUNTRY S. EUROPEAN RSFSR/	PROVINCE ROSTOV OBLAST/	PLACE TSIMLYANSK		
GEOGRAPHIC COORDINATES 47 40N 42 10E			MAP REFERENCE C FILE		
TITLE TSIMLYANSK HYDROELECTRIC POWER STATION ^{PLANT} UNDER CONSTRUCTION.					
25X1A					
DATE OF PICTURE 1952		SOURCE 			
CLASSIFICATION SECRET					
Approved For Release 2000/04/19 : CIA-RDP78-05867A0001001900201 FPR				VERIFIED BY 	
FORM NO. 60-53 SEP 1948					
CAPTION REPORT					

Approved For Release 2000/04/19 : CIA-RDP78-05867A000100150026-1 091708		DATE 1952	
AREA (AMS No.) 28N/USSR/S. EUROPEAN	COUNTRY RSFSR	PROVINCE ROSTOV OBLAST	PLACE TSIMLYANSK
GEOGRAPHIC COORDINATES 47 40 N 42 10 E		MAP REFERENCE C FILE PLANT	
TITLE TSIMLYANSK HYDROELECTRIC POWER PLANT			
25X1A			
DATE OF PICTURE 1952	SOURCE OF 		
CLASSIFICATION SECRET			
Approved For Release 2000/04/19 : CIA-RDP78-05867A000100190026-1		VERIFIED BY	
FORM NO. 60-53 SEP 1948			
CAPTION REPORT			

Approved For Release 2000/04/19 : CIA-RDP78-05867A000100190026-1		JUNE 1953	
091709		E-962A	
AREA (AMS) NO. 1	COUNTRY	PROVINCE	PLACE
28N/055E/S. EUROPEAN	USSR	ROSTOV OBLAST	TSIMLYANSK
GEOGRAPHIC COORDINATES		MAP REFERENCE	
47 40N 42 10E		C FILE	
TITLE			
Tsimlyansk CONCRETE HYDROELECTRIC			
POWER STATION PLANT. RESERVOIR RESERVOIR.			
25X1A			
DATE OF PICTURE	SOURCE OF		
1952	[REDACTED]		
CLASSIFICATION			
S			
Approved For Release 2000/04/19 : CIA-RDP78-05867A000100190026-1		F.R.	
FORM NO. 60-53 SEP 1948			
CAPTION REPORT			

Approved For Release 2000/04/19 : CIA-RDP78-05867A000100190026-1		091710		E-962 A		JUNE 1953	
AREA	28N/ USSR/	COUNTRY	S. EUROPEAN RSFSR/	PROVINCE	ROSTOV OBLAST/	CITY	TSIMLYANSK
GEOGRAPHIC COORDINATES				MAP REFERENCE			
47 40N 42 10E				C FILE			
TITLE TSIMLYANSK HYDROELECTRIC POWER STATION PLANT							
25X1A							
DATE OF PICTURE				SOURCE OF PICTURE			
1952				[REDACTED]			
CLASSIFICATION							
SECRET							
Approved For Release 2000/04/19 : CIA-RDP78-05867A000100190026-1						[Signature]	
FPR							
FORM NO. 60-53 SEP 1948							
CAPTION REPORT							

Approved For Release 2000/04/19 : CIA-RDP78-05867A000100190026-1		091711	E-762 A	DATE	9 JUNE 1953
AREA (AMS NO.)	COUNTRY	PROVINCE	PLACE		
28N/55SR/S.EUROPEAN RSFSR	RSSR	KOSTOV OBLAST	TSIMLYANSK		
GEOGRAPHIC COORDINATES			MAP REFERENCE		
47 40N 42 10E			C FILE PLANT		
TITLE					
TSIMLYANSK HYDROELECTRIC POWER RESERVOIR.					
25X1A					
DATE OF PICTURE		SOURCE OF PICTURE			
1952					
CLASSIFICATION					
SECRET					
Approved For Release 2000/04/19 : CIA-RDP78-05867A000100190026-1				FPR	
FORM NO. 60-53 SEP 1948					
CAPTION REPORT					

Approved For Release 2000/04/19 : CIA-RDP78-05867A000100190026-1

091712 E-962A JUNE 1953

AREA (AWS NO.) 28N/USSR/S. EUROPEAN RSFSR/ROSTOV OBLAST/TSIMLYANSK

COUNTRY PROVINCE

GEOGRAPHIC COORDINATES 47 40N 42 10E MAP REFERENCE C FILE

TITLE METEOROLOGICAL STATION AT THE TSIMLYANSK

RESERVOIR HYDROELECTRIC POWER STATION PLANT

RESERVOIR.

25X1A

DATE OF PICTURE 1952 SOURCE OF PICTURE

CLASSIFICATION S

APPROVED BY F.R. Approved For Release 2000/04/19 : CIA-RDP78-05867A000100190026-1

Approved For Release 2000/04/19 : CIA-RDP78-05867A000100190026-1

091713

E-962A

JUNE 1953

AREA (AMS NO.) 28 N / USSR / S. EUROPEAN RSFSR / ROSTOV OBLAST / PROVINCE TSIMLYANSK

GEOGRAPHIC COORDINATES 47 40 N 42 10 E MAP REFERENCE C FILE

TITLE HOISTING A CUTTER FROM A RAILROAD CAR FOR USE ON THE ~~TSIMLYANSK~~ TSIMLYANSK RESERVOIR.

25X1A

DATE OF PICTURE 1952

SOURCE OF PHOTO

CLASSIFICATION 5

Approved For Release 2000/04/19 : CIA-RDP78-05867A000100190026-1

FORM NO. 60-53 SEP 1948

CAPTION REPORT

CIA Approved For Release 2000/04/19 : CIA-RDP78-05867A000100190026-1		091714		E-962A		2 JUNE 1953	
AREA (AMS NO.)	COUNTRY	PROD. INST.					
28N/USSR/S. EUROPEAN	RSFSR	ROSTOV OBLAST	TSIMLYANSK				
GEOGRAPHIC COORDINATES			DATE OF PICTURE				
47 40N 42 10E			C FILE				
TITLE							
TSIMLYANSK [RESERVOIR] HYDROELECTRIC							
POWER PLANT STATION [AND] RESERVOIR.							
25X1A							
DATE OF PICTURE		SOURCE OF					
1952		[REDACTED]					
CLASSIFICATION							
S							
Approved For Release 2000/04/19 : CIA-RDP78-05867A000100190026-1		F.R.					
FORM NO. 60-53 SEP 1948							
CAPTION REPORT							

Approved For Release 2000/04/19 : CIA-RDP78-05867A000100190026-1

091715 E-162A 2 JUNE 1953



AREA (AMS NO.)	COUNTRY	PROVINCE	PLACE
28N/USSR/5	EUROPEAN RSPSR	ROSTOV OBLAST	TSIMLYANSK
GEOGRAPHIC COORDINATES		MAP REFERENCE	
47 40N 42 10E		C FILE	
TITLE			
Tsimlyansk RESERVOIR HYDROELECTRIC POWER PLANT RESERVOIR			
(AND) RESERVOIR.			
25X1A			
DATE OF PICTURE	SOURCE OF PICTURE		
1952	[REDACTED]		
CLASSIFICATION	VERIFIED BY		
S	[Signature]		

Approved For Release 2000/04/19 : CIA-RDP78-05867A000100190026-1


FORM NO. 60-53 SEP 1948

CAPTION REPORT

Approved For Release 2000/04/19 : CIA-RDP78-05867A000100190026-1 JUNE 1953

CIA PHOTO ACCESSION NO. 091716		E-9624	
AREA (AMS NO.) 28N/USSR/S. EUROPE	COUNTRY USSR	PROVINCE KOSTOV OBLAST	PLACE TSIMLYANSK
GEOGRAPHIC COORDINATES 47 40N 42 10E		MAP REFERENCE C-FILE	
TITLE METEOROLOGICAL STATION AT THE TSMILYANSK RESERVOIR HYDROELECTRIC POWER STATION ^{PLANT} AND RESERVOIR.			
25X1A			
DATE OF PICTURE 1952	SOURCE OF PICTURE 		
CLASSIFICATION S	VERIFIED BY 		
Approved For Release 2000/04/19 : CIA-RDP78-05867A000100190026-1 F.R.			
CAPTION REPORT			
FORM NO. 60-53 SEP 1948			

Approved For Release 2000/04/19 : CIA-RDP78-05867A000100190026-1 1953

091717		E-982A		1953	
AREA (AMS NO.)	COUNTRY	PROVINCE	STATE		
28N/055E	S. EUROPEAN RSFSR	ROSTOV OBLAST	TSIMLYANSK		
GEOGRAPHIC COORDINATES			MAP REFERENCE		
47 40N 42 10E			C FILE		
TITLE					
CUTTER BEING LOWERED INTO TSIMLYANSK					
RESERVOIR.					
25X1A					
DATE OF PICTURE		SOURCE OF PICTURE			
1952					
CLASSIFICATION					
S					
Approved For Release 2000/04/19 : CIA-RDP78-05867A000100190026-1				F.P.	
FORM NO. 60-53 SEP 1948					
CAPTION REPORT					



Approved For Release 2000/04/19 : CIA-RDP78-05867A000100190026-1 JUNE 1953

CIA PHOTO ACCESSION NO.		E-962A	
AREA (AMS NO.)	COUNTRY	PROVINCE	STATE
091718	USSR	ROSTON OBLAST	TSIMLYANSK
GEOGRAPHIC COORDINATES		MAP REFERENCE	
4740 N 42 10 E		C FILE	
TITLE			
CUTTER ON TSIMLYANSK RESERVOIR.			
25X1A			
DATE OF PICTURE		SOURCE OF PICTURE	
1952		[REDACTED]	
CLASSIFICATION			
S			
APPROVED FOR RELEASE		2000/04/19 : CIA-RDP78-05867A000100190026-1	
F.R.		[REDACTED]	
FORM NO. 60-53			
CAPTION REPORT			



Approved For Release 2000/04/19 : CIA-RDP78-05867A000100190026-1 JUNE 1953

CIA PHOTO ACCESSION NO. 091720		E-62 A	
AREA TAMS NO. 34N	COUNTRY USSR	PROVINCE MOLDAVIAN SSR	SCALE
GEOGRAPHIC COORDINATES		MAP REFERENCE	
TITLE			
25X1A			
DATE OF PICTURE 1952		SOURCE OF PICTURE	
CLASSIFICATION SECRET			
Approved For Release 2000/04/19 : CIA-RDP78-05867A000100190026-1		FPR	
FORM NO. 60-53			
CAPTION REPORT			


Approved For Release 2000/04/19 : CIA-RDP78-05867A000100190026-2 JUNE 1953

CIA PHOTO ACCESSION NO. 091721		E-52 A		REF ID: A66001	
AREA (AMS NO. 1) 34N	COUNTRY USSR	PROVINCE MOLDAVIAN SSR	CITY	STATE	
GEOGRAPHIC COORDINATES			DATE RECEIVED		
TITLE SURVEYING FOR FOREST SHELTERS.					
25X1A					
DATE OF PICTURE 1-52		SOURCE OF PICTURE 			
CLASSIFICATION SECRET					
Approved For Release 2000/04/19 : CIA-RDP78-05867A000100190026-1				APPROVED BY 	
FORM NO. 60-53 SEP 1948					
CAPTION REPORT					



Approved For Release 2000/04/19 : CIA-RDP78-05867A000100190026-2 JUNE 1953

CIA PHOTO ACCESSION NO. 091722		E-562 A	
AREA TAMS NO. 1 34N	COUNTRY USSR	PROVINCE MOLDAVIAN SSR	PLATE
GEOGRAPHIC COORDINATES		MAP REFERENCE	
TITLE PLOWING GROUND FOR FOREST SHELTERS.			
DATE OF PICTURE 1952		SOURCE OF PICTURE 	
CLASSIFICATION SECRET		APPROVED BY 	
Approved For Release 2000/04/19 : CIA-RDP78-05867A000100190026-2			
FORM NO. 60-53 SEP 1948			
CAPTION REPORT			

Approved For Release 2000/04/19 : CIA-RDP78-05867A000100190026-1 JUNE 1953

CIA PHOTO ACCESSION NO. 091725		E-962 A		JUNE 1953	
AREA NAME NO. 1 3AN	COUNTRY USSR	PROVINCE MOLDAVIAN SSR		OFFICE	
GEOGRAPHIC COORDINATES			REFERENCE		
TITLE ✓ FOREST SHELTER. [AFTER 3 YEARS GROWTH.] 3-YEAR OLD					
25X1A					
DATE OF PICTURE 1952		SOURCE OF PICTURE 			
CLASSIFICATION SECRET					
Approved For Release 2000/04/19 : CIA-RDP78-05867A000100190026-1				PR	
FORM NO. 60-53 SEP 1948					
CAPTION REPORT					

Approved For Release 2000/04/19 : CIA-RDP78-05867A00010019002611 JUNE 1953


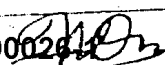
CIA PHOTO ACCESSION NO. 091727		E-562 A		DATE 26 JUNE 1953	
AREA (AMS NO.) 5N	COUNTRY USSR	PROVINCE BELOUSSIAN SSR	PLACE ORSNA		
GEOGRAPHIC COORDINATES 54 30N 30 27E		MAP REFERENCE N.I.S.			
TITLE ENTRANCE TO THE ORSNA FLAX COMBINE.					
25X1A					
DATE OF PICTURE 1952	SOURCE OF PHOTO 				
CLASSIFICATION SECRET					
Approved For Release 2000/04/19 : CIA-RDP78-05867A00010019002611				REFILED BY 	
FORM NO. 60-53 SEP 1948					
CAPTION REPORT					

FPR

CAPTION REPORT

Approved For Release 2000/04/19 : CIA-RDP78-05867A000100190026-1

18

CIA PHOTO ACCESSION NO. 091729		E-52 A		2 JUNE 1952	
AREA (AMS NO.) 5N	COUNTRY USSR	PROVINCE BELORUSSIAN SSR	PLACE ORSHA		
GEOGRAPHIC COORDINATES 54 30N 30 27E		MAP REFERENCE NIS			
TITLE ORSHA FLAX COMBINE. NEW THREADING PROCESS.					
25X1A					
DATE OF PICTURE 1 52		SOURCE OF PI 			
CLASSIFICATION SECRET					
Approved For Release 2000/04/19 : CIA-RDP78-05867A000100190026-1					
FFR					
CAPTION REPORT					
FORM NO. 60-53 SEP. 1948					

Approved For Release 2000/04/19 : CIA-RDP78-05867A000100190026-1

CIA PHOTO ACCESSION NO. 091730		E-962A		2 JUNE 1953	
AREA NAME NO. 1 5N	COUNTRY USSR	PROVINCE BELORUSSIAN SSR	PLACE ORSKA		
GEOGRAPHIC COORDINATES 54 30N 30 27E			MAP REFERENCE N.I.S.		
TITLE ORSKA FLAX COMBINE. TRAINING WORKERS.					
25X1A					
DATE OF PICTURE 1952		SOURCE OF PICTURE			
CLASSIFICATION SECRET FR					
Approved For Release 2000/04/19 : CIA-RDP78-05867A000100190026-1					
FORM NO. 60-53 SEP 1948					

CAPTION REPORT

Approved For Release 2000/04/19 : CIA-RDP78-05867A000100190026-1 JUNE 1952

CIA PHOTO ACCESSION NO. E-9677

AREA (AMS NO.) 091733 COUNTRY USSR / N. EUROPEAN PROVINCE RSFSR / DAGESTAN ASSR

GEOGRAPHIC COORDINATES EXAMINING

TITLE: ~~RESEARCH SHEEP~~ [CHECKING] A NEW TYPE SHEEP AT A FIELD LABORATORY.

25X1A

DATE OF PICTURE 1952 SIGNATURE OF PI

CLASSIFICATION 9 Approved For Release 2000/04/19 : CIA-RDP78-05867A000100190026-1 I.P.R.

Approved For Release 2000/04/19 : CIA-RDP78-05867A000100190026-1 JUNE 1953


CIA PHOTO ACCESSION NO. 091734		E-962A		JUNE 1953	
AREA	LAWS NO.	COUNTRY	PROVINCE	PLACE	
38N/USSR		N. EUROPEAN RSFSR		DOBESTAN ASSR	
GEOGRAPHIC COORDINATES			MAP REFERENCE		
TITLE [RAISING] SHEEP FARM.					
25X1A					
DATE OF PICTURE 1952		SOURCE OF PIC			
CLASSIFICATION S					
Approved For Release 2000/04/19 : CIA-RDP78-05867A000100190026-1					
F.I.P.R.					
FORM NO. 60-53 SEP 1948					
CAPTION REPORT					

Approved For Release 2000/04/19 : CIA-RDP78-05867A000100190026 JUNE 1953


CIA PHOTO ACCESSION NO. 091735		E-962A		5 JUNE 1953	
AREA (AME NO.) 38N/USSR/N.	COUNTRY EUROPEAN RSFSR	PROVINCE DAGESTAN	ASSR		
GEOGRAPHIC COORDINATES			MAP REFERENCE		
TITLE [RAISING] SHEEP FARM.					
25X1A					
DATE OF PICTURE 1952		SOURCE OF PICTURE			
CLASSIFICATION S					
Approved For Release 2000/04/19 : CIA-RDP78-05867A000100190026 F.P.R.					
FORM NO. 60-53 SEP 1948					

CAPTION REPORT

Approved For Release 2000/04/19 : CIA-RDP78-05867A000100190020-1

CIA PHOTO REFERENCE NO. 091736		E-32 A		DATE JUNE 1953	
AREA (AMS NO.) 5N	COUNTRY USSR	PROVINCE BELORUSSIAN SSR	PLACE VITEBSK		
GEOGRAPHIC COORDINATES 55 12N 30 12E			USAF REFERENCE C FILE		
TITLE KIM TEXTILE PLANT.					
25X1A					
DATE OF PICTURE 1952		SOURCE OF PICTURE 			
CLASSIFICATION SECRET					
Approved For Release 2000/04/19 : CIA-RDP78-05867A000100190020-1				REF ID: A67	
FORM NO. 60-53 SEP 1948					
CAPTION REPORT					


Approved For Release 2000/04/19 : CIA-RDP78-05867A000100190020-1

CIA (PHOTO ACCESSION) NO. 091739		E-962 A		DATE 1955	
AREA (AWS NO.) 5N	COUNTRY USSR	PROVINCE BELORUSSIAN SSR	STATE VITEBSK		
GEOGRAPHIC COORDINATES 55 12N 30 12E			MAP REFERENCE C FILE		
TITLE KIM TEXTILE PLANT.					
DATE OF PICTURE 1952		SOURCE OF PICTURE 			
CLASSIFICATION SECRET					
Approved For Release 2000/04/19 : CIA-RDP78-05867A000100190020-1					
FPR					
FORM NO. 60-53 SEP. 1948					
CAPTION REPORT					



25X1A



Approved For Release 2000/04/19 : CIA-RDP78-05867A000100190020-1

Approved For Release 2000/04/19 : CIA-RDP78-05867A000100190020-1



CIA PHOTO ACCESSION NO. 091740		E-962 A		ZONE 1953	
AREA TAMS NO. 1 5N	COUNTRY USSR	PROJ. NO. BELORUSSIAN SSR	VITEBSK		
GEOGRAPHIC COORDINATES 55 12N 30 12E			MAP REFERENCE C FILE		
TITLE KIM TEXTILE PLANT.					
25X1A					
DATE OF PICTURE 1952		SOURCE OF PICTURE 			
CLASSIFICATION SECRET					
Approved For Release 2000/04/19 : CIA-RDP78-05867A000100190020-1		FPR			
FORM NO. 60-53 FEB 1946					
CAPTION REPORT					

Approved For Release 2000/04/19 : CIA-RDP78-05867A000100190026-1

CIA PHOTO ACCESSION NO. 091742		E-962 A		JUNE 1953	
AREA (AWS NO.) 5N	COUNTRY USSR	PROVINCE BELORUSSIAN SSR	VITEBSK		
GEOGRAPHIC COORDINATES 55 12N 30 12E			MAP REFERENCE 6 FILE		
TITLE KIM TEXTILE PLANT.					
25X1A					
DATE OF PICTURE 1952		SOURCE OF PICTURE 			
CLASSIFICATION SECRET					
Approved For Release 2000/04/19 : CIA-RDP78-05867A000100190026-1		REVIEWER BY 			
FORM NO. 60-53 SEP 1948		CAPTION REPORT			

Approved For Release 2000/04/19 : CIA-RDP78-05867A000100190001-11953			
CIA PHOTO NUMBER 091743	E-702 A		DATE 1953
AREA (AMS NO.) 5N	COUNTRY USSR	PROVINCE BELORUSSIAN SSR	PLACE VITEBSK
GEOGRAPHIC COORDINATES 55 12N 30 12E		MAP REFERENCE C FILE	
TITLE KIM TEXTILE PLANT.			
25X1A			
DATE OF PICTURE 1952	SOURCE OF PICTURE 		
CLASSIFICATION SECRET			
Approved For Release 2000/04/19 : CIA-RDP78-05867A000100190001-11953		VERIFIED BY 	
FORM NO. 60-53 SEP 1948			
CAPTION REPORT			

Approved For Release 2000/04/19 : CIA-RDP78-05867A000100190001-1

CIA PHOTO REFERENCE NO. 091744		E-762 A		DATE 11 1953	
AREA (AMS NO.) 5N	COUNTRY USSR	PROVINCE BELOUSSIAN SSR	PLACE VITEBSK		
GEOGRAPHIC COORDINATES 55 12 N 30 12 E			MAP REFERENCE C FILE		
TITLE KIM TEXTILE PLANT.					
25X1A					
DATE OF PICTURE 1952		SOURCE OF PICTURE 			
CLASSIFICATION SECRET					
Approved For Release 2000/04/19 : CIA-RDP78-05867A000100190001-1				VERIFIED BY 	
FORM NO. 60-53 SEP 1948					
CAPTION REPORT					

C

