






CIA (PHOTO) ACCESSION NO. 882040		LOT NO. F-4840	DATE 12 JUN 1953
Approved For Release 2000/04/19 : CIA-RDP78-05867A000100190030-6			
AREA MAPS NO. 29	COUNTRY USSR/ASIATIC RSFSR/TOMSK OBLAST	PROVINCE	PLACE TOMSK
GEOGRAPHIC COORDINATES 56-30N 84-58E		MAP REFERENCE C-FILE	
TITLE REVOLUTION SQUARE.			
25X1A			
DATE OF PICTURE MAY, 1953	SOURCE OF PICTURE 		
CLASSIFICATION CONF.			
CAPTIONED BY E.A.W.		VERIFIED BY	
Approved For Release 2000/04/19 : CIA-RDP78-05867A000100190030-6			
FOR SEP 1948	CAPTION REPORT		



CIA PHOTO ACCESSION NO. 1 Approved for Release 2000/04/19 : CIA-RDP78-05867A000100190030-6		LOT NO.	DATE
AREA (AMS NO.) 18N	COUNTRY USSR	PROVINCE S. EUROPEAN RSFSR	PLACE CRIMEAN OBLAST SEVASTOPOL
GEOGRAPHIC COORDINATES 44:35 N 33:24 E		MAP REFERENCE C-FILE	
TITLE APARTMENT HOUSES NEAR (THE) SQUARE OF THE COMMUNE.			
25X1A			
DATE OF PICTURE APRIL, 1953	SOURCE OF PICTURE 		
CLASSIFICATION <input checked="" type="checkbox"/> CONFIDENTIAL			
CAPTIONED BY Approved for Release 2000/04/19 : CIA-RDP78-05867A000100190030-6		VERIFIED BY	
FORM NO. 60-53 SEP 1948			
CAPTION REPORT			

CIA (PHOTO ACCESSION NO.)		LOT NO.		DATE	
Approved For Release 2000/04/19 : CIA-RDP78-05867A000100190030-6					
AREA (AMS NO.)	COUNTRY	PROVINCE	PLACE		
18N	USSR	S. EUROPEAN RSFSR	CRIMEAN OBLAST	SEVASTOPOL	
GEOGRAPHIC COORDINATES			MAP REFERENCE		
44:35 N 33:24 E			C-FILE		
TITLE					
SQUARE OF THE COMMUNE.					
25X1A					
DATE OF PICTURE		SOURCE OF PICTURE			
APRIL, 1953		[REDACTED]			
CLASSIFICATION					
X CONFIDENTIAL					
CAPTIONED BY			VERIFIED BY		
Approved For Release 2000/04/19 : CIA-RDP78-05867A000100190030-6					
FORM NO. 60-53					
SEP 1948					
CAPTION REPORT					

CIA (PHOTO ACCESSION NO.)		LOT NO.	
Approved For Release 2000/04/19 : CIA-RDP78-05867A000100190030-6		73 JUNE 1953	
AREA (AWS NO.)	COUNTRY	PROVINCE	PLACE
18N/USSR/S.	EUROPEAN RSFSR	KRASNODAR KRAY	SOCHI
GEOGRAPHIC COORDINATES		MAP REFERENCE	
43:35N 39:45E		C-FILE	
TITLE			
HYDROPLANES AT NEW PIER, SEAPORT			
25X1A			
DATE OF PICTURE	SOURCE OF PIC		
MAY, 1953			
CLASSIFICATION			
CONF.			
CAPTIONED BY		VERIFIED BY	
Approved For Release 2000/04/19 : CIA-RDP78-05867A000100190030-6			
FORM NO. 60-53 SEP 1948		CAPTION REPORT	

CIA PHOTO ACCESSION NO. 802853		LOT NO. F-11848	DATE 12 JUN 1953
Approved For Release 2000/04/19 : CIA-RDP78-05867A000100190030-6			
AREA NAME NO. 1	COUNTRY	PROVINCE	PLACE
18N/059E/S. EUROPEAN RSPSE	USSR	KRASNOGAR KRAY	SOCHI (NR)
GEOGRAPHIC COORDINATES		MAP REFERENCE	
43:35 N 39:45 E		C-FILE	
TITLE			
NEW SANATORIUM OF ALL-UNION CENTRAL			
COUNCIL OF TRADE UNIONS. CENTRAL			
WING.			
25X1A			
DATE OF PICTURE	SOURCE OF PICTURE		
APRIL 1953			
CLASSIFICATION			
CONF.			
CAPTIONED BY		VERIFIED BY	
<i>glen</i>			
Approved For Release 2000/04/19 : CIA-RDP78-05867A000100190030-6			
FORM NO. 60-53		CAPTION REPORT	
SEP 1948			

CIA (PHOTO ACCESSION NO.)		LOT NO.		DATE	
802056		F 184		1953	
Approved For Release 2000/04/19 : CIA-RDP78-05867A000100190030-6753					
AREA	COUNTRY	PROVINCE	PLACE		
38N/053R/S	EUROPEAN RSFSR	STAVROPOL	KRAY		
GEOGRAPHIC COORDINATES			MAP REFERENCE		
TITLE					
ELECTRIC TRACTOR, FROM KARDONIK MACHINE AND TRACTOR STATION, SIMULTANEOUSLY CULTIVATING AND HARROWING FIELD ON LENIN COLLECTIVE FARM, ZELENCHUK DISTRICT.					
25X1A					
DATE OF PICTURE		SOURCE OF PICTURE			
APRIL, 1953					
CLASSIFICATION					
CONF.					
CAPTIONED BY			VERIFIED BY		
[Signature]					
Approved For Release 2000/04/19 : CIA-RDP78-05867A000100190030-6					
FORM NO. 60-53 SEP 1948					
CAPTION REPORT					

CIA (PHOTO ACCESSION NO.)		LOT NO.	DATE
Approved For Release 2000/04/19 : CIA-RDP78-05867A0001001900306953			15 J 1953
AREA (AGS NO.)	COUNTRY	PROVINCE	PLACE
4X	USSR	UKRAINIAN SSR	GORLOUKA
GEOGRAPHIC COORDINATES		MAP REFERENCE	
48:10N 38:04E		C-FILE	
TITLE			
VICTORY AVENUE APARTMENT BUILDINGS			
FOR MINERS UNDER CONSTRUCTION			
OF KOCHEGARKA COLLIERY			
25X1A			
DATE OF PICTURE	SOURCE OF PICTURE		
APRIL, 1953			
CLASSIFICATION			
CONF.			
CAPTIONED BY		VERIFIED BY	
			
Approved For Release 2000/04/19 : CIA-RDP78-05867A000100190030-6			
FORM NO. 60-53		CAPTION REPORT	
SEP 1946			

Approved For Release 2000/04/19 : CIA-RDP78-05867A000100190030-6

CIA PHOTO ACCESSION NO.	LOT NO.	DATE		
AREA (AMS NO.)	COUNTRY	PROVINCE	PLACE	
GEOGRAPHIC COORDINATES	MAP REFERENCE			
TITLE				
DATE OF PICTURE				SOURCE OF PICTURE
CLASSIFICATION				
CAPTIONED BY		VERIFIED BY		
FORM NO. 60-53 SEP 1948				

4N

USSR

UKRAINIAN SSR

ODESSA

46:29N 30:44E

C-FILE

PORT. TANKER - "APHERON"

25X1A

APRIL, 1953

CONF.

Approved For Release 2000/04/19 : CIA-RDP78-05867A000100190030-6

CAPTION REPORT

CIA (PHOTO ACCESSION NO.) LOT NO. DATE
Approved For Release 2000/04/19 : CIA-RDP78-05867A000100190030-6 1953

AREA (AMS NO.) N COUNTRY USSR PROVINCE PLACE

GEOGRAPHIC COORDINATES MAP REFERENCE


TITLE
INCUBATOR AT LVOV POULTRY STATION,
UKRAINIAN SSR.



25X1A


DATE OF PICTURE APRIL 1953 SOURCE OF PICTURE


CLASSIFICATION CONF. CAPTIONED BY VERIFIED BY


Approved For Release 2000/04/19 : CIA-RDP78-05867A000100190030-6


CIA PHOTO ACCESSION NO. 1		LOT NO.	DATE
Approved For Release 2000/04/19 : CIA-RDP78-05867A000100190030-6		1953	25 JUN 1953
AREA (AMS NO.)	COUNTRY	PROVINCE	PLACE
4N	USSR	UKRAINIAN SSR	ZAPOROZHYE
GEOGRAPHIC COORDINATES		MAP REFERENCE	
47:49N 35:11E		C-FILE	
TITLE			
LENIN AVENUE.			
25X1A			
DATE OF PICTURE	SOURCE OF PICTURE		
MAY, 1953			
CLASSIFICATION	CONF		
CAPTIONED BY	VERIFIED BY		
Approved For Release 2000/04/19 : CIA-RDP78-05867A000100190030-6			
FORM NO. 60-53 SEP 1948	CAPTION REPORT		

CIA (PHOTO ACCESSION NO.)		LOT NO.	DATE
Approved For Release 2000/04/19 : CIA-RDP78-05867A000100190030-6			15 JUN 1953
AREA (AMS NO.)	COUNTRY	PROVINCE	PLACE
21N	USSR	AZERBAIDZHAN SSR	
GEOGRAPHIC COORDINATES		MAP REFERENCE	
TITLE			
ENGINE ROOM OF UNIDENTIFIED PUMPING STATION USED IN LAND IRRIGATION.			
25X1A			
DATE OF PICTURE	SOURCE OF PICTURE		
APRIL 1953			
CLASSIFICATION			
CONF.			
CAPTIONED BY		VERIFIED BY	
			
Approved For Release 2000/04/19 : CIA-RDP78-05867A000100190030-6			
FORM NO. 60-53 SEP 1948		CAPTION REPORT	

CIA (PHOTO ACCESSION NO.)		LOT NO.	DATE
Approved For Release 2000/04/19 : CIA-RDP78-05867A000100190030-6			
AREA (AMS NO.)	COUNTRY	PROVINCE	PLACE
2IN	USSR	AZERBAIDZHAN SSR	
GEOGRAPHIC COORDINATES		MAP REFERENCE	
TITLE			
SARVAN PUMPING STATION. TRIGATES			
MOLOTOV AND NIZAMI COLLECTIVE FARMS.			
25X1A			
DATE OF PICTURE	SOURCE OF PICTURE		
APRIL, 1953			
CLASSIFICATION	CONF.		
CAPTIONED BY	VERIFIED BY		
Approved For Release 2000/04/19 : CIA-RDP78-05867A000100190030-6			
FORM NO. 60-53 SEP 1948	CAPTION REPORT		

CIA PHOTO ACCESSION NO. 1992001		LOT NO.	DATE
Approved For Release 2000/04/19 : CIA-RDP78-05867A000100190030-6 53			
AREA (AMS NO.)	COUNTRY	PROVINCE	PLACE
21N	USSR	AZERBAIDZHAN	SSR
GEOGRAPHIC COORDINATES		MAP REFERENCE	
TITLE			
PLANING SLOPES OF IRRIGATION CANAL ON LENIN COLLECTIVE FARM, KHILLINSKY DISTRICT.			
25X1A			
DATE OF PICTURE	SOURCE OF PICTURE		
APRIL, 1953			
CLASSIFICATION	CONF.		
CAPTIONED BY	VERIFIED BY		
Approved For Release 2000/04/19 : CIA-RDP78-05867A000100190030-6			
FORM NO. 60-53 SEP 1948	CAPTION REPORT		

CIA (PHOTO ACCESSION NO.)		LOT NO.	DATE
Approved For Release 2000/04/19 : CIA-RDP78-05867A000100190030-6			
AREA (AMS NO.)	COUNTRY	PROVINCE	PLACE
18N/USSR/S.	EUROPEAN RSFSR	KRASNODAR KRAY	MATSESTR
GEOGRAPHIC COORDINATES		MAP REFERENCE	
43:34N 39:49E		NIS	
TITLE			
UNIDENTIFIED BUILDING. ARGENTINE WORKERS' DELEGATION.			
25X1A			
DATE OF PICTURE	SOURCE OF P		
MAY, 1953			
CLASSIFICATION			
CONF.			
CAPTIONED BY		VERIFIED BY	
Approved For Release 2000/04/19 : CIA-RDP78-05867A000100190030-6			
FORM NO. SEP 1948 60-53	CAPTION REPORT		

CIA (PHOTO ACCESSION NO.) 892863		LOT NO.	DATE
Approved For Release 2000/04/19 : CIA-RDP78-05867A000100190030-6			
AREA (ANS NO.) 31N	COUNTRY USSR	PROVINCE GEOORGANUSSE	PLACE RUSTAVI
GEOGRAPHIC COORDINATES 42:17N 43:51E		MAP REFERENCE	
TITLE CENTRAL AVENUE, NEW APARTMENT BUILDINGS ON LEFT.			
25X1A			
DATE OF PICTURE APRIL, 1953	SOURCE OF PICTURE 		
CLASSIFICATION CONF.			
CAPTIONED BY <i>[Signature]</i>		VERIFIED BY	
Approved For Release 2000/04/19 : CIA-RDP78-05867A000100190030-6			
FORM NO. 60-53 SEP 1948		CAPTION REPORT	

Approved For Release 2000/04/19 : CIA-RDP78-05867A000100190030-6 953

CIA PHOTO ACCESSION NO. LOT NO. DATE

AREA (AMS NO.) COUNTRY PROVINCE PLACE
28N/USSR/EUROPEAN RSFSR/ROSTOV OBLAST/ROSTOV-ON-DON

GEOGRAPHIC COORDINATES MAP REFERENCE
47:15N 39:53E C-FILE

TITLE
ARRIVAL OF CUBAN WORKERS DELEGATION BY
VOLGA-DON CANAL.

25X1A

DATE OF PICTURE SOURCE OF PICTURE
MAY, 1953

CLASSIFICATION
CONF.

CAPTIONED BY VERIFIED BY
Approved For Release 2000/04/19 : CIA-RDP78-05867A000100190030-6

CIA PHOTO ACCESSION NO. 1
Approved For Release 2000/04/19 : CIA-RDP78-05867A000100190030-6 953


LOT NO. DATE
AREA (AMS NO.) COUNTRY PROVINCE PLACE
28N / USSR / S. EUROPEAN RSFSR

GEOGRAPHIC COORDINATES MAP REFERENCE

TITLE
VOLGA-DON CANAL. RUMANIAN AND CUBAN
WORKERS' DELEGATIONS ON S.S. "SERGEI KIROV".


25X1A


DATE OF PICTURE
MAY, 1953



SOURCE OF PICTURE




CLASSIFICATION
CONF.



CAPTIONED BY VERIFIED BY
Approved For Release 2000/04/19 : CIA-RDP78-05867A000100190030-6


CIA PHOTO ACCESSION NO. 1 28N/086		LOT NO.	DATE
Approved For Release 2000/04/19 : CIA-RDP78-05867A000100190030-6		28N/086	1953 JUNE
AREA (AMS NO.)	COUNTRY	PROVINCE	PLACE
28N/086	USSRS	EUROPEAN RSFSR	
GEOGRAPHIC COORDINATES		MAP REFERENCE	
TITLE			
VOLGA-DON CANAL ARGENTINE WORKERS' DELEGATION. (LOCK No. 13.)			
25X1A			
DATE OF PICTURE	SOURCE OF PICTURE		
MAY, 1953			
CLASSIFICATION	CONF.		
CAPTIONED BY	Approved For Release 2000/04/19 : CIA-RDP78-05867A000100190030-6		VERIFIED BY
FORM NO. 60-53 SEP 1948	CAPTION REPORT		


CIA PHOTO ACCESSION NO. 1 Approved For Release 2000/04/19 : CIA-RDP78-05867A000100190030-6		LOT NO. 1847	DATE 1953
AREA (AWS NO.) 28N	COUNTRY USSR/S. EUROPEAN RSFSR	PROVINCE STALINGRAD OBLAST	PLACE STALINGRAD
GEOGRAPHIC COORDINATES 48:45 N 44:25 E		MAP REFERENCE C-FILE	
TITLE FOREIGN DELEGATION CARRYING WREATH ON HEROES' HEROES' AVENUE.			
25X1A			
DATE OF PICTURE MAY, 1953	SOURCE OF PICTURE 		
CLASSIFICATION CONF.			
CAPTIONED BY Approved For Release 2000/04/19 : CIA-RDP78-05867A000100190030-6		VERIFIED BY	
FORM NO. 60-53 SEP 1948		CAPTION REPORT	


CIA (PHOTO ACCESSION NO.)		LOT NO.	DATE
Approved For Release 2000/04/19 : CIA-RDP78-05867A000100190030-6			15 JUL 1953
AREA (AMS NO.)	COUNTRY	PROVINCE	PLACE
5N	USSR	BELOUSSIAN SSR	MINSK
GEOGRAPHIC COORDINATES		MAP REFERENCE	
53°50'N 27°35'E		C-FILE	
TITLE			
RADIO FACTORY ASSEMBLY SHOP OF			
"BELARUS" RADIO.			
25X1A			
DATE OF PICTURE	SOURCE OF PICTURE		
APRIL, 1953			
CLASSIFICATION			
CONF.			
CAPTIONED BY		VERIFIED BY	
			
Approved For Release 2000/04/19 : CIA-RDP78-05867A000100190030-6			
FORM NO. 60-53 SEP 1946			
CAPTION REPORT			


CIA (PHOTO ACCESSION NO.) 808859		LOT NO. 5-18-19	DATE 15 June 1953
Approved For Release 2000/04/19 : CIA-RDP78-05867A000100190030-6			
AREA (AWS NO.) 42N	COUNTRY USSR	PROVINCE UZBEK SSR	PLACE TASHKENT
GEOGRAPHIC COORDINATES 41-20N 69-18E		MAP REFERENCE C-FILE	
TITLE HOSIERY FACTORY. SHOP.			
25X1A			
DATE OF PICTURE APRIL, 1953	SOURCE OF PICTURE 		
CLASSIFICATION CONF.			
CAPTIONED BY 		VERIFIED BY	
Approved For Release 2000/04/19 : CIA-RDP78-05867A000100190030-6			
FORM NO. 60-53 SEP 1948			
CAPTION REPORT			

CIA (PHOTO ACCESSION NO.)		LOT NO.	DATE
Approved For Release 2000/04/19 : CIA-RDP78-05867A000100190030-6		519	1953
AREA (AMS NO.)	COUNTRY	PROVINCE	PLACE
28N/USSE/S-EUROPEAN RSFSR	USSR	ROSTOV	ROSTOV-ON-DON
GEOGRAPHIC COORDINATES		MAP REFERENCE	
47:15N 39:53E		C-FILE	
TITLE			
PARK OF CULTURE AND REST OF STALIN			
AGRICULTURAL MACHINERY PLANT. CUBAN			
WORKERS' DELEGATION.			
25X1A			
DATE OF PICTURE	SOURCE OF PICTURE		
MAY, 1953			
CLASSIFICATION			
CONF			
CAPTIONED BY		VERIFIED BY	
			
Approved For Release 2000/04/19 : CIA-RDP78-05867A000100190030-6			
FORM 101 SEP 1946 60-53			
CAPTION REPORT			


CIA (PHOTO ACCESSION NO.)		LOT NO.	DATE
Approved For Release 2000/04/19 : CIA-RDP78-05867A000100190030-6		1184	15 June 1953
AREA (AMS NO.)	COUNTRY	PROVINCE	PLACE
19N/USSR/ASIATIC	RSFSR/CHELYABINSK	OKLAST	MAGNITOGORSK
GEOGRAPHIC COORDINATES		MAP REFERENCE	
53:27N 59:04E		C-FILE	
TITLE			
NEW CLUB FOR WORKERS OF INSTRUMENT- MAKING PLANT. FOYER.			
25X1A			
DATE OF PICTURE	SOURCE OF PICTURE		
MAY, 1953			
CLASSIFICATION	CONF.		
CAPTIONED BY	VERIFIED BY		
Approved For Release 2000/04/19 : CIA-RDP78-05867A000100190030-6			
FORM NO. 60-53 SEP 1948	CAPTION REPORT		

CIA (PHOTO) ACCESSION NO. <i>892174</i>		LOT NO. <i>F-1184</i>	DATE <i>15 OCT 1953</i>
Approved For Release 2000/04/19 : CIA-RDP78-05867A000100190030-6 <i>1953</i>			
AREA <i>38N</i>	COUNTRY <i>USSR/S. EUROPEAN RSFSR</i>	PROVINCE <i>STAVROPOL KRAY</i>	PLACE <i>NEVINNOMYSSK</i>
GEOGRAPHIC COORDINATES <i>44-38N 41-57E</i>		MAP REFERENCE <i>NIS</i>	
TITLE <i>OIL-EXTRACTING FACTORY. OIL-PRESS SHOP.</i>			
<i>25X1A</i>			
DATE OF PICTURE <i>APRIL 1953</i>	SOURCE OF PICTURE 		
CLASSIFICATION <i>CONF.</i>			
CAPTIONED BY <i>[Signature]</i>	VERIFIED BY		
Approved For Release 2000/04/19 : CIA-RDP78-05867A000100190030-6			
FORM 100 SEP 1948 60-53		CAPTION REPORT	

CIA PHOTO ACCESSION #		LOG NO	DATE
Approved For Release 2000/04/19 : CIA-RDP78-05867A000100190030-6		2187A	15 JUN 53
AREA (AMS NO.)	COUNTRY	PROVINCE	PLACE
31N	USSR	GEORGIAN SSR	
GEOGRAPHIC COORDINATES		MAP REFERENCE	
TITLE			
KUBAN RIVER AT SOURCE			
25X1A			
DATE OF PICTURE	SOURCE OF PICTURE		
APRIL, 1953			
CLASSIFICATION			
CONF.			
CAPTIONED BY		VERIFIED BY	
Approved For Release 2000/04/19 : CIA-RDP78-05867A000100190030-6			
FORM NO. 60-53 SEP 1948		CAPTION REPORT	

CIA (PHOTO ACCESSION NO.)		LOT NO.		DATE	
Approved For Release 2000/04/19 : CIA-RDP78-05867A000100190030-6					
AREA (AMS NO.)	COUNTRY	PROVINCE	PLACE		
27N	USSR	N. EUROPEAN RSFSR	MOSCOW OBLAST		MOSCOW
GEOGRAPHIC COORDINATES			MAP REFERENCE		
55:45 N 37:35 E			C-FILE		
TITLE					
A MAY DAY PARADE (RED SQUARE)					
25X1A					
DATE OF PICTURE		SOURCE OF PICTURE			
MAY 7 1953					
CLASSIFICATION					
CONFIDENTIAL					
CAPTIONED BY			VERIFIED BY		
Approved For Release 2000/04/19 : CIA-RDP78-05867A000100190030-6					
FORM NO. 60-53 SEP 1948					
CAPTION REPORT					

CIA (PHOTO ACCESSION NO.)		LOT NO.		DATE	
Approved For Release 2000/04/19 : CIA-RDP78-05867A000100190030-6					
AREA (AMS NO.)	COUNTRY	PROVINCE	PLACE		
27N	USSR	N. EUROPEAN RSFSR	MOSCOW OBLAST	MOSCOW	
GEOGRAPHIC COORDINATES			MAP REFERENCE		
55:45 N 37:35 E			C-FILE		
TITLE					
SMOLENSK SUBWAY STATION, CENTRAL HALL.					
25X1A					
DATE PICTURE		SOURCE OF PICTURE			
APRIL 1953		[REDACTED]			
CLASSIFICATION					
CONFIDENTIAL					
CAPTIONED BY			VERIFIED BY		
MDM					
Approved For Release 2000/04/19 : CIA-RDP78-05867A000100190030-6					
FORM 100 SEP 1948 60-53 CAPTION REPORT					

CIA (PHOTO ACCESSION NO.) 012088		LOT NO.		DATE	
Approved For Release 2000/04/19 : CIA-RDP78-05867A000100190030-6					
AREA (ANS NO.)	COUNTRY	PROVINCE	PLACE		
27N	USSR	N. EUROPEAN RSFSR	MOSCOW OBLAST		MOSCOW
GEOGRAPHIC COORDINATES				MAP REFERENCE	
55:45 N 37:35 E				C-FILE	
TITLE					
ARBAT SUBWAY STATION. OPENING CEREMONY.					
25X1A					
DATE OF PICTURE APRIL 1953		SOURCE OF PICTURE 			
CLASSIFICATION					
CONFIDENTIAL					
CAPTIONED BY			VERIFIED BY		
Approved For Release 2000/04/19 : CIA-RDP78-05867A000100190030-6					
FORM NO. 60-53 SEP 1948					
CAPTION REPORT					

CIA (PHOTO ACCESSION NO.)

LOT NO.

DATE

AREA (LAT/LONG)

Approved For Release 2000/04/19 : CIA-RDP78-05867A000100190030-6

27N USSR

N. EUROPEAN RSFSR

PROVINCE

MOSCOW OBLAST

PLACE

MOSCOW

GEOGRAPHIC COORDINATES

55:45 N 37:35 E

MAP REFERENCE


TITLE

ARBAT SUBWAY STATION. C-FILE CENTRAL HALL.

25X1A

DATE OF ~~APRIL~~ 1953

SOURCE OF PICTURE



CLASSIFICATION

CONFIDENTIAL

CAPTIONED BY

MOM

VERIFIED BY

FORM NO. 19 SEP 1952

Approved For Release 2000/04/19 : CIA-RDP78-05867A000100190030-6

CAPTION REPORT

CIA (PHOTO ACCESSION NO.)

LOT NO.

AREA (AMS NO.)

002000

DATE

Approved For Release 2000/04/19 : CIA-RDP78-05867A000100190030-6

GEOGRAPHIC COORDINATES

55:45 N 37:35 E

PROVINCE

N. EUROPEAN RSFSR

MOSCOW OBLAST

PLACE

MOSCOW

TITLE

MAY DAY PARADE.

MAP REFERENCE


C-FILE

25X1A

DATE OF PICTURE

MAY 1953

SOURCE OF PICTURE



CLASSIFICATION

CONFIDENTIAL

CAPTIONED BY

MM


VERIFIED BY

FORM NO. 60-52
SEP 1949

Approved For Release 2000/04/19 : CIA-RDP78-05867A000100190030-6

CAPTION REPORT


CIA (PHOTO ACCESSION COPY)		LOT NO.	DATE
092083			
Approved For Release 2000/04/19 : CIA-RDP78-05867A000100190030-6			
AREA	COUNTRY	PROVINCE	PLACE
27N	USSR	N. EUROPEAN RSFSR	MOSCOW
GEOGRAPHIC COORDINATES		MAP REFERENCE	
55:45 N 37:35 E		C-FILE	
TITLE			
USSR FOLK DANCE ENSEMBLE ON SQUARE AT STALIN AUTO PLANT.			
25X1A			
DATE OF PICTURE	SOURCE OF PICTURE		
MAY, 1953	[REDACTED]		
CLASSIFICATION			
CONFIDENTIAL			
CAPTIONED BY		VERIFIED BY	
MCM			
Approved For Release 2000/04/19 : CIA-RDP78-05867A000100190030-6			
CAPTION REPORT			

CIA (PHOTO ACCESSION NO.) 092004		LOT NO.	DATE
Approved For Release 2000/04/19 : CIA-RDP78-05867A000100190030-6			
AREA 27N	USSR	PROVINCE N. EUROPEAN RSFSR	PLACE MOSCOW OBLAST
GEOGRAPHIC COORDINATES 55:45 N 37:35 E		MAP REFERENCE C-FILE	
TITLE GORKY STREET, MAY DAY PARADE			
25X1A			
DATE OF PICTURE MAY 1953	SOURCE OF PICTURE 		
CLASSIFICATION CONFIDENTIAL			
CAPTIONED BY MOM		VERIFIED BY	
Approved For Release 2000/04/19 : CIA-RDP78-05867A000100190030-6			
CAPTION REPORT			

CIA PHOTO-ACCESSION-NO. 092005		LOT NO.	DATE
Approved For Release 2000/04/19 : CIA-RDP78-05867A000100190030-6			
AREA FILE NO. 27N	COUNTRY USSR	PROVINCE N. EUROPEAN RSFSR	PLACE MOSCOW OBLAST
GEOGRAPHIC COORDINATES 55:45 N 37:35 E		MAP REFERENCE C-FILE	
TITLE RED SQUARE. BRAZILIAN WORKERS' DELEGATION TAKING WREATHS TO MAUSOLEUM			
25X1A			
DATE OF PHOTO APR 1953	SOURCE OF PICTURE		
CLASSIFICATION CONFIDENTIAL			
CAPTIONED BY MOM		VERIFIED BY	
Approved For Release 2000/04/19 : CIA-RDP78-05867A000100190030-6			
SEP 1948 80-53 CAPTION REPORT			

CIA (PHOTO ACCESSION NO.)		LOT NO.	DATE
002000			15 JUN 1953
Approved For Release 2000/04/19 : CIA-RDP78-05867A000100190030-6			
AREA (AMS NO.)	COUNTRY	PROVINCE	PLACE
27N	USSR	N. EUROPEAN RSFSR	MOSCOW OBLAST
GEOGRAPHIC COORDINATES			MAP REFERENCE
55:45 N 37:35 E			C-FILE
TITLE			
GORKY STREET- MAY DAY CELEBRATION.			
25X1A			
DATE OF PICTURE	SOURCE OF PICTURE		
MAY, 1953	[REDACTED]		
CLASSIFICATION			
CONFIDENTIAL			
CAPTIONED BY	VERIFIED BY		
MON			
Approved For Release 2000/04/19 : CIA-RDP78-05867A000100190030-6			
SEP. 1948 60-53			
CAPTION REPORT			

CIA (PHOTO ACCESSION NO.)		LOT NO.		DATE	
Approved For Release 2000/04/19 : CIA-RDP78-05867A000100190030-6					
AREA (AMS NO.)	COUNTRY	PROVINCE	PLACE		
27N	USSR	N. EUROPEAN RSFSR	MOSCOW OBLAST	MOSCOW	
GEOGRAPHIC COORDINATES			MAP REFERENCE		
55:45 N 37:35 E			C-FILE		
TITLE					
SMOLENSK SUBWAY STATION, CENTRAL HALL.					
25X1A					
DATE OF PICTURE		SOURCE OF PICTURE			
APR 1953		[REDACTED]			
CLASSIFICATION					
CONFIDENTIAL					
CAPTIONED BY			VERIFIED BY		
Approved For Release 2000/04/19 : CIA-RDP78-05867A000100190030-6					
FORM NO. 60-53 SEP 1948					
CAPTION REPORT					

CIA (PHOTO ACCESSION NO.)		LOT NO.	DATE
Approved For Release 2000/04/19 : CIA-RDP78-05867A000100190030-6			15 June 1953
AREA (AMS NO.)	COUNTRY	PROVINCE	PLACE
27N USSR	N. EUROPEAN RSFSR	MOSCOW OBLAST	MOSCOW
GEOGRAPHIC COORDINATES		MAP REFERENCE	
55:45 N 37:35 E		C-FILE	
TITLE			
NEW 82-FLAT APARTMENT BUILDING ON			
FIRST MESHCHANSKAYA STREET FOR SUBWAY			
CONSTRUCTION WORKERS.			
25X1A			
DATE OF PICTURE	SOURCE OF PICTURE		
1953			
CLASSIFICATION			
CONFIDENTIAL			
CAPTIONED BY		VERIFIED BY	
Approved For Release 2000/04/19 : CIA-RDP78-05867A000100190030-6			
FORM NO. 60-53 SEP 1948		CAPTION REPORT	

CIA PHOTO ACCESSION NO. 1
Approved For Release 2000/04/19 : CIA-RDP78-05867A000100190030-6

AREA NAME NO. 1: 466 M
COUNTRY: FRANCE
PROVINCE: MEURTHE-ET-MOSELLE
PLACE: PONT-A-MOUSSON
25 MAY 1953
GEOGRAPHIC COORDINATES: 48-54 N 06-03 E
MAP REFERENCE: NIS

TITLE: SOCIETE DES FONDERIES. IRON FOUNDRY
MANUFACTURES CAST IRON PIPE FOR SEWAGE,
WATER AND GAS LINES.

DATE OF PICTURE: 1953
SOURCE OF PICTURE: 25X1C

CLASSIFICATION: Confidential
CAPTIONED BY: [Redacted]

Approved For Release 2000/04/19 : CIA-RDP78-05867A000100190030-6

FORM NO. 1
SEP 1948 50-53

CAPTION REPORT

CIA PHOTO ACCESSION NO.:

002091

LOT NO.

AREA (AMS NO.)

Approved For Release 2000/04/19 : CIA-RDP78-05867A000100190030-6

DATE

16 JUNE 1952

GEOGRAPHIC COORDINATES

47-49 N 35-11 E

PROVINCE

UKRAINIAN SSR

PLACE

ZAPOROZHYE

TITLE


ZAPOROZHSTAL STEEL ~~PLANT~~ C-FILE
ROLLING METAL IN THIN-SHEET SHOP.

25X1A

DATE OF PICTURE

April 1953

SOURCE OF PICTURE



CLASSIFICATION

CONF.

CAPTIONED BY

Adm

FORM NO. 80-53
SEP 1948

Approved For Release 2000/04/19 : CIA-RDP78-05867A000100190030-6

CAPTION REPORT

CIA PHOTO ACCESSION NO. 1

092092

LOT NO.

DATE

Approved For Release 2000/04/19 : CIA-RDP78-05867A000100190030-6

USSR IN EUROPEAN RSFSR / MOSCOW OBLAST / KHIMKI

GEOGRAPHIC COORDINATES

55-56 N 37-23 E

PROVINCE

PLACE

MAP REFERENCE

C-FILE

TITLE

RIVER PORT

25X1A

DATE OF PICTURE

MAY, 1953

SOURCE OF PICTURE



CLASSIFICATION

CONF.

CAPTIONED BY

AM

VERIFIED BY

FORM NO. 60
SEP. 1948

Approved For Release 2000/04/19 : CIA-RDP78-05867A000100190030-6

CAPTION REPORT

CIA PHOTO ACCESSION NO. 1
LOT NO. *F 118* DATE *JUNE 1953*

AREA (ANS NO) *002003* *Approved For Release 2000/04/19 : CIA-RDP78-05867A000100190030-6*


RUSSIA EUROPEAN RSFSR / PROVINCE *Moscow* OBLAST / PLACE *Moscow*

GEOGRAPHIC COORDINATES *55:45 N 37:35 E* MAP REFERENCE *C-FILE*

TITLE
*CONSTRUCTION OF APARTMENT BUILDING FOR
PEOPLE OF MOSCOW STATE UNIVERSITY.
UNIVERSITY IN BACKGROUND.*

25X1A

DATE OF PICTURE *APRIL, 1953* SOURCE OF PICTURE



CLASSIFICATION *CONF.*

CAPTIONED BY *AO*

FORM NO. 10 SEP 1949 *Approved For Release 2000/04/19 : CIA-RDP78-05867A000100190030-6*

CAPTION REPORT

CIA (PHOTO ACCESSION NO.) 092094 LOT NO. 5-684 DATE JUNE 1953

AREA NAME NO. 2 MOSSRYN-EUROPEAN RSFSR/MOSCOW OBLAST/MOSCOW

GEOGRAPHIC COORDINATES 55°45'N 37°35'E PROVINCE PLACE

TITLE BUILDING AT RED GATES MAP REFERENCE C-FILE

25X1A

DATE OF PICTURE MAY, 1953 SOURCE OF PICTURE

CLASSIFICATION CONF. CAPTIONED BY

FORM NO. SEP 1944 Approved For Release 2000/04/19 : CIA-RDP78-05867A000100190030-6


CAPTION REPORT

CIA PHOTO ACCESSION NO.:		LOT NO.:	DATE:
002005			15 JUNE 1953
AREA:	USSR	PROVINCE:	MOSCOW OBLAST
N. EUROPEAN RSFSR		MAP REFERENCE:	MOSCOW
GEOGRAPHIC COORDINATES:		C-FILE	
55:45 N 37:35 E			
TITLE			
KOTELNICHESKAYA EMBANKMENT.			
DATE OF PICTURE:		SOURCE OF PICTURE:	
MAY, 1953		[REDACTED]	
CLASSIFICATION:			
CONFIDENTIAL			
CAPTIONED BY:			
MDM			
VERIFIED BY:			
FORM NO. SEP 1946 60-53			
Approved For Release 2000/04/19 : CIA-RDP78-05867A000100190030-6			
CAPTION REPORT			

Approved For Release 2000/04/19 : CIA-RDP78-05867A000100190030-6


Approved For Release 2000/04/19 : CIA-RDP78-05867A000100190030-6

Approved For Release 2000/04/19 : CIA-RDP78-05867A000100190030-6

CIA PHOTO ACCESSION NO. 892096		LOT NO.	
AREA NO. 4N	COUNTRY USSR	PROVINCE UKRAINIAN SSR	PLACE KAKHOVKA
GEOGRAPHIC COORDINATES 46:48N - 33:29E		MAP REFERENCE C-FILE	
TITLE HYDROELECTRIC POWER PLANT PROJECT. LATERAL SHEET-PILE COFFERDAM, UNDER CONSTRUCTION.			
25X1A			
DATE OF PICTURE APRIL, 1953	SOURCE OF PICTURE 		
CLASSIFICATION CONF.			
CAPTIONED BY <i>MA</i>	VERIFIED BY		
FORM NO. 1 SEP 1946	Approved For Release 2000/04/19 : CIA-RDP78-05867A000100190030-6		
CAPTION REPORT			

15 JUNE 1953

CIA PHOTO ACCESSION NO. 1		LOT NO.	DATE
Approved For Release 2000/04/19 : CIA-RDP78-05867A000100190030-6			16 JUNE 1953
AREA (AMS NO. 1-4)	COUNTRY	PROVINCE	
39N/USSE/ASIATIC RSFSE/BURYAT-MONGOL ASSA		GUSINOYE OZERO	
GEOGRAPHIC COORDINATES		MAP REFERENCE	
51:07 N 106:15 E			
TITLE			
NEW SECONDARY SCHOOL			
25X1A			
DATE OF PICTURE	SOURCE OF PICTURE		
APRIL 1953	[REDACTED]		
CLASSIFICATION			
CONF			
CAPTIONED BY	VERIFIED BY		
Approved For Release 2000/04/19 : CIA-RDP78-05867A000100190030-6			
FORM NO. 60-53 SEP 1948	CAPTION REPORT		

CIA (PHOTO ACCESSION NO.)		LOT NO.	
002098		E-11848	
AREA (AMS NO.)		DATE	
Approved For Release 2000/04/19 : CIA-RDP78-05867A000100190030-6		16 JUNE 1953	
COUNTRY		TITLE	
USSR		DEPUTIES AT 4TH SESSION OF THE SUPREME SOVIET OF THE USSR IN MOSCOW.	
GEOGRAPHIC COORDINATES		PLACE	
TITLE		MAP REFERENCE	
DEPUTIES AT 4TH SESSION OF THE SUPREME SOVIET OF THE USSR IN MOSCOW.			
		25X1A	
DATE OF PICTURE		SOURCE OF PICTURE	
MARCH, 1953			
CLASSIFICATION			
CONF.			
CAPTIONED BY			
EAO			
FORM NO. 60-53 SEP 1948		APPROVED BY	
Approved For Release 2000/04/19 : CIA-RDP78-05867A000100190030-6			

Approved For Release 2000/04/19 : CIA-RDP78-05867A000100190030-6

CAPTION REPORT

Approved For Release 2000/04/19 : CIA-RDP78-05867A000100190030-6

CIA (PHOTO ACCESSION NO.) LOT NO. DATE


AREA N COUNTRY USSR PROVINCE PLACE

GEOGRAPHIC COORDINATES MAP REFERENCE

TITLE DEPUTIES FROM TURKMEN SSR AT 4TH SESSION OF THE SUPREME SOVIET OF THE USSR IN MOSCOW.

25X1A

DATE OF PICTURE MARCH, 1953 SOURCE OF PICT



CLASSIFICATION CONF. CAPTIONED BY

VERIFIED BY

FORM NO. 10 SEP 1950 Approved For Release 2000/04/19 : CIA-RDP78-05867A000100190030-6

CAPTION REPORT

CIA (PHOTO ACCESSION NO.)		LOT NO.		FILE NO.	
Approved For Release 2000/04/19 : CIA-RDP78-05867A000100190030-6		E-1104A		16 JUNE 1953	
AREA (AMS NO.)	COUNTRY	PROVINCE	PLACE		
17N USSR	N, EUROPEAN RSFSR	LENINGRAD OBLAST	LENINGRAD		
GEOGRAPHIC COORDINATES		MAP REFERENCE			
59:55 N 30:15 E		C-FILE			
TITLE					
DAIRY. SHOP FOR PASTEURIZING AND CHILLING MILK.					
25X1A					
DATE OF PICTURE		SOURCE OF PICTURE			
APRIL, 1953		[REDACTED]			
CLASSIFICATION					
CONFIDENTIAL					
CAPTIONED BY		VERIFIED BY			
Approved For Release 2000/04/19 : CIA-RDP78-05867A000100190030-6		Approved For Release 2000/04/19 : CIA-RDP78-05867A000100190030-6			
FORM NO. 60-53 SEP 1948		CAPTION REPORT			

CIA PHOTO ACCESSION NO. 1 LOT NO.
Approved For Release 2000/04/19 : CIA-RDP78-05867A000100190030-6 DATE 6 JUNE 1955

AREA (AMS NO.) **17N** COUNTRY **USSR** PROVINCE **N, EUROPEAN RSFSR** PLACE **LENINGRAD OBLAST** **LENINGRAD**

GEOGRAPHIC COORDINATES **59:55 N 30:15 E** MAP REFERENCE **C-FILE**

TITLE **VOROVSKY MACARONI FACTORY SHOP.**

25X1A

DATE OF PICTURE **APRIL, 1953** SOURCE OF PICTURE 

CLASSIFICATION **CONFIDENTIAL**


CAPTIONED BY **MM** VERIFIED BY **MM**
Approved For Release 2000/04/19 : CIA-RDP78-05867A000100190030-6

FORM NO. 80-53
SEP 1948

CAPTION REPORT


CIA (PHOTO ACCESSION NO.)		LOT NO.		DATE	
Approved For Release 2000/04/19 : CIA-RDP78-05867A000100190030-6 17N 1953					
AREA (AMS NO.)	COUNTRY	PROVINCE	PLACE		
17N	USSR	N. EUROPEAN RSFSR	LENINGRAD OBLAST	LENINGRAD	
GEOGRAPHIC COORDINATES			MAP REFERENCE		
59:55 N 30:15 E			C-FILE		
TITLE					
DAIRY. BOTTLE-FILLING DEPARTMENT.					
25X1A					
DATE OF PICTURE		SOURCE OF PICTURE			
APRIL, 1953		[REDACTED]			
CLASSIFICATION					
CONFIDENTIAL					
CAPTIONED BY			VERIFIED BY		
Approved For Release 2000/04/19 : CIA-RDP78-05867A000100190030-6 LAM					
FORM NO. 60-53 SEP 1948					
CAPTION REPORT					

CIA (PHOTO ACCESSION NO.)		LOT NO.		DATE	
Approved For Release 2000/04/19 : CIA-RDP78-05867A000100190030-6					
AREA (ARS NO.)	COUNTRY	PROVINCE	PLACE	DATE	
17N	USSR	N. EUROPEAN RSFSR	LENINGRAD OBLAST	LENINGRAD	16 JUNE 1953
GEOGRAPHIC COORDINATES			MAP REFERENCE		
59:55 N 30:15 E			C-FILE		
TITLE					
STRIKERS AVENUE. NEW APARTMENT BUILDINGS FOR WORKERS OF KIROV PLANT.					
25X1A					
DATE OF PHOTO		SOURCE OF PICTURE			
MAY 1953		[REDACTED]			
CLASSIFICATION					
CONFIDENTIAL					
CAPTIONED BY			VERIFIED BY		
Approved For Release 2000/04/19 : CIA-RDP78-05867A000100190030-6					
FORM NO. 100 SEP 1948 60-53					
CAPTION REPORT					


CIA (PHOTO ACCESSION NO.)		LOT NO.	DATE
AREA USSR ZON USSR		PROVINCE S. EUROPEAN RSFSR S. EUROPEAN RSFSR	PLACE STALINGRAD STALINGRAD
GEOGRAPHIC COORDINATES:		MAP REFERENCE	
45:45 N 44:25 E		C-FILE	
TITLE PEACE STREET. ARGENTINE WORKERS' DELEGATION.			
DATE OF PICTURE MAY 1953		SOURCE OF PICTURE 	
CLASSIFICATION CONFIDENTIAL			
CAPTIONED BY MMJ		VERIFIED BY	
FORM NO. Approved For Release 2000/04/19 : CIA-RDP78-05867A000100190030-6 SEP 1949			
CAPTION REPORT			

Approved For Release 2000/04/19 : CIA-RDP78-05867A000100190030-6

25X1A

CIA (PHOTO ACCESSION NO.)		LOT NO.	DATE
Approved For Release 2000/04/19 : CIA-RDP78-05867A000100190030-6			
AREA 20N	COUNTRY USSR	PROVINCE S. EUROPEAN RSFSR	PLACE STALINGRAD
GEOGRAPHIC COORDINATES 48:45 N 44:25 E		MAP REFERENCE C-FILE	
TITLE MONGOLIAN AND ARGENTINE WORKERS' DELEGATIONS, DEPARTMENT STORE IN BACKGROUND.			
25X1A			
DATE OF PICTURE May 1955	SOURCE OF PICTURE 		
CLASSIFICATION CONFIDENTIAL			
CAPTIONED BY MCM		VERIFIED BY	
Approved For Release 2000/04/19 : CIA-RDP78-05867A000100190030-6			
FORM NO. SEP 1948 CAPTION REPORT			

CIA (PHOTO) ACCESSION NO. <i>772107</i>		LOT NO.	DATE
Approved For Release 2000/04/19 : CIA-RDP78-05867A000100190030-6			
AREA USSR	S. EUROPEAN RSFSR	PROVINCE STALINGRAD OBLAST	PLACE STALINGRAD
GEOGRAPHIC COORDINATES 43:45 N 44:25 E		MAP REFERENCE	
TITLE DZERZHINSKY TRACTOR PLANT. NEW TRACTOR GERMAN AND CHILEAN WORKERS' DELEGATIONS.		C-FILE	
DATE OF PHOTO APRIL MAY 1953		SOURCE OF PICTURE 25X1A	
CLASSIFICATION CONFIDENTIAL			
CAPTIONED BY MOM		VERIFIED BY	
FORM NO. 10 Approved For Release 2000/04/19 : CIA-RDP78-05867A000100190030-6 CAPTION REPORT			


CIA PHOTO ACCESSION NO. 092100		LOT NO.	DATE
Approved For Release 2000/04/19 : CIA-RDP78-05867A000100190030-6			
AREA (GRID NO.) 28N	COUNTRY USSR	PROVINCE S. EUROPEAN RSFSR	PLACE STALINGRAD OBLAST STALINGRAD
GEOGRAPHIC COORDINATES 48:45 N 44:25 E		MAP REFERENCE C-FILE	
TITLE PEACE STREET. ARGENTINE AND MONGOLIAN THE WORKERS' DELEGATIONS.			
DATE OF PICTURE APRIL, 1953		SOURCE OF PICTURE 	
CLASSIFICATION CONFIDENTIAL			
CAPTIONED BY MOM		VERIFIED BY	
FORM NO. Approved For Release 2000/04/19 : CIA-RDP78-05867A000100190030-6 SEP 1948			
CAPTION REPORT			

CIA PHOTO ACCESSION NO. 092103		LOT NO. E-1184	DATE
AREA 28N USSR	S. EUROPEAN RSFSR	PROVINCE STALINGRAD OBLAST	PLACE STALINGRAD
GEOGRAPHIC COORDINATES 48:45 N 44:25 E		MAP REFERENCE	
TITLE FR SOLDIERS MONUMENT. FRENCH LABOR AND TRADE UNION DELEGATIONS.		C-FILE	
DATE OF PICTURE MAY 1953		SOURCE OF PICTURE 25X1A	
CLASSIFICATION CONFIDENTIAL			
CAPTIONED BY MOM		VERIFIED BY	
FORM NO. 104 SEP 1948			

Approved For Release 2000/04/19 : CIA-RDP78-05867A000100190030-6

Approved For Release 2000/04/19 : CIA-RDP78-05867A000100190030-6

CAPTION REPORT

CIA (PHOTO ACCESSION NO.)		LOT NO.		DATE	
Approved For Release 2000/04/19 : CIA-RDP78-05867A000100190030-6				13 JUNE 1953	
AREA (TRANS. NO.)	COUNTRY	PROVINCE	PLACE		
1255 M	POLAND	G DANSK	WRZESZCZ		
GEOGRAPHIC COORDINATES		MAP REFERENCE			
54:23 N 18:37 E		NIS			
TITLE					
GRUNWALD RESIDENTIAL AREA.					
25X1A					
DATE OF PICTURE		SOURCE OF PICTURE			
1953					
CLASSIFICATION					
CONF.					
CAPTIONED BY			VERIFIED BY		
M. A.					
Approved For Release 2000/04/19 : CIA-RDP78-05867A000100190030-6					
FORM NO. 100-53 SEP 1948					
CAPTION REPORT					

GIA-IPHOTO ACCESSION NO. 1		LOT NO.	
Approved For Release 2000/04/19 : CIA-RDP78-05867A000100190030-6			
AREA (TMSI NO. 1)	COUNTY	PROVINCE	PLACE
6255M	POLAND	WARSZAWA	WOLA
GEOGRAPHIC COORDINATES		MAP REFERENCE	
52:14N 20:56E		NIS	
TITLE			
STREET CAR FACTORY.			
25X1A			
DATE OF PICTURE	SOURCE OF PICTURE		
1953	[REDACTED]		
CLASSIFICATION	[REDACTED]		
REST-	[REDACTED]		
CAPTIONED BY	[REDACTED]		
Approved For Release 2000/04/19 : CIA-RDP78-05867A000100190030-6		VERIFIED BY	

FORM NO. 60-53
SEP 1948

CAPTION REPORT

CIA (PHOTO ACCESSION NO.) LOT NO. (4)


Approved For Release 2000/04/19 : CIA-RDP78-05867A000100190030-6


AREA (TAKS NO.) 7255M COUNTRY POLAND PROVINCE WARSAW PLACE WARSAW DATE 13 JUNE 1953

GEOGRAPHIC COORDINATES 52-15N 21-00E MAP REFERENCE C-FILE



TITLE MIROWSKI HALL. CAPACITY - 5500.
INTERNATIONAL BOXING TOURNAMENT.

25X1A

DATE OF PICTURE MAY, 1953 SOURCE OF 


CLASSIFICATION RESTRICTED CAPTIONED BY 

FORM NO. 100-53 SEP 1948 Approved For Release 2000/04/19 : CIA-RDP78-05867A000100190030-6


CI-A-IPHOTO ACCESSION NO. 1		LOT NO.		DATE	
Approved For Release 2000/04/19 : CIA-RDP78-05867A000100190030-6		E-14		15 JUNE 1953	
AREA (ANSINO.)	COUNTRY	PROVINCE	PLACE		
27 M	CZECHOSLOVAKIA				
GEOGRAPHIC COORDINATES		MAP REFERENCE			
TITLE					
MAY DAY PARADE IN PRAGUE. KOREAN STUDENTS AND CZECHOSLOVAK SOLDIERS.					
25X1A					
DATE OF PICTURE		SOURCE OF PICTURE			
1953					
CLASSIFICATION					
CONF.					
CAPTIONED BY			VERIFIED BY		
					
Approved For Release 2000/04/19 : CIA-RDP78-05867A000100190030-6					
FORM NO. 100-53 SEP 1948					

CAPTION REPORT

25
Approved For Release 2000/04/19 : CIA-RDP78-05867A000100190030-6
Next 6 Page(s) In Document Exempt


CIA (PHOTO ACCESSION NO.)		LOT NO.	DATE
092121		F 1184A	16 JUN 1953
AREA (Approved For Release 2000/04/19 : CIA-RDP78-05867A000100190030-6) (10) 28N/55E EUROPEAN RSFSR (PROVINCE) STALINGRAD OBLAST (PLACE)			
GEOGRAPHIC COORDINATES		MAP REFERENCE	
TITLE			
AUTOMATIZED CONCRETE-MAKING PLANT UNDER CONSTRUCTION ON ZELENY ISLAND, NEAR STALINGRAD.			
25X1A			
DATE OF PICTURE	SOURCE OF PICTURE		
APRIL 1953			
CLASSIFICATION	CONF.		
CAPTIONED BY	EAOm		
FORM NO. 104	VERIFIED BY	CAPTION REPORT	
SEP 194		Approved For Release 2000/04/19 : CIA-RDP78-05867A000100190030-6	

CIA (PHOTO ACCESSION NO.)		LOT NO.		DATE	
802122		F 118		04/19/53	
AREA		COUNTRY		PROVINCE	
4N		USSR		UKRAINIAN SSR	
GEOGRAPHIC COORDINATES			MAP REFERENCE		
TITLE					
LOCK ON DNIEPER RIVER "S. KIROV" PASSENGER BOAT.					
25X1A					
DATE OF PICTURE		SOURCE OF PICTURE			
APRIL, 1953		[REDACTED]			
CLASSIFICATION					
CONF.					
CAPTIONED BY			VERIFIED BY		
[Signature]			[Signature]		
FORM NO. 100 SEP 1948					
Approved For Release 2000/04/19 : CIA-RDP78-05867A000100190030-6					
CAPTION REPORT					

CIA (PHOTO ACCESSION NO.)		LOT NO.		DATE	
Approved For Release 2000/04/19 : CIA-RDP78-05867A000100190030-6		25X1A		JUNE 1953	
AREA (AMS NO.)	COUNTRY	PROVINCE	PLACE		
LN	USSR	UKRAINIAN SSR	KHARKOV		
GEOGRAPHIC COORDINATES		MAP REFERENCE			
50:00N 36:15E		C-FILE			
TITLE					
NEW ELECTRIC WASHING MACHINES AT					
NEW PLANT. CAPACITY - 4 KILOGRAMS OF					
DRY LAUNDRY PER HOUR.					
25X1A					
DATE OF PICTURE		SOURCE OF PICTURE			
APRIL, 1953					
CLASSIFICATION					
CONF.					
CAPTIONED BY			VERIFIED BY		
Approved For Release 2000/04/19 : CIA-RDP78-05867A000100190030-6					
FORM NO. 60-53 SEP 1948					

CAPTION REPORT

Approved For Release 2000/04/19 : CIA-RDP78-05867A000100190030-6

CIA (PHOTO ACCESSION NO.)		LOT NO.		DATE	
32 Z		ELIGIAN CONGO		16 June 1953	
GEOGRAPHIC COORDINATES		PROVINCE		PLACE	
11 40 E 27 34 W		ELISABETHVILLE		ELISABETHVILLE	
TITLE		MAP REFERENCE			
		C File			
Post Office Square, TRINKET SELLERS.					
25X1A					
DATE OF PICTURE		S			
1953					
CLASSIFICATION					
Conf					
CAPTIONED BY			VERIFIED BY		
Approved For Release 2000/04/19 : CIA-RDP78-05867A000100190030-6					
FORM NO. 60-53		CAPTION REPORT			
SEP 1948					

CIA (PHOTO ACCESSION NO.)		LOT NO.		DATE	
Approved For Release 2000/04/19 : CIA-RDP78-05867A000100190030-6					
AREA (AMS NO.)	COUNTRY	PROVINCE	PLACE		
32 Z	BELGIAN CONGO	ELISABETHVILLE PROVINCE	ELISABETHVILLE		
GEOGRAPHIC COORDINATES			MAP REFERENCE		
11 40 S 27 34 E			C File		
TITLE					
PALAIS DE JUSTICE.					
25X1A					
DATE OF PICTURE	S				
1953	[REDACTED]				
CLASSIFICATION					
Conf					
CAPTIONED BY			VERIFIED BY		
Approved For Release 2000/04/19 : CIA-RDP78-05867A000100190030-6					
FORM NO. 60-53 SEP 1948		CAPTION REPORT			

Approved For Release 2000/04/19 : CIA-RDP78-05867A000100190030-6

CIA (PHOTO ACCESSION NO.)		LOT NO.		DATE	
32 Z		BELGIAN CONGO		15 JAN 1953	
AREA (AMS NO.)		COUNTRY		PROVINCE	
32 Z		BELGIAN CONGO		ELISABETHVILLE PROVINCE	
GEOGRAPHIC COORDINATES		MAP REFERENCE		PLACE	
11 40 S 27 34 E		C File		ELISABETHVILLE	
TITLE					
RESIDENTIAL SECTION. ROUTE DE JADOTVILLE.					
25X1A					
DATE OF PICTURE		[REDACTED]			
1953		[REDACTED]			
CLASSIFICATION					
Conf					
CAPTIONED BY			VERIFIED BY		
Approved For Release 2000/04/19 : CIA-RDP78-05867A000100190030-6			Approved For Release 2000/04/19 : CIA-RDP78-05867A000100190030-6		
FORM NO. 60-53 SEP 1948		CAPTION REPORT			

Approved For Release 2000/04/19 : CIA-RDP78-05867A000100190030-6

CIA PHOTO ACCESSION NO. 1172		LOT NO. 1172	
AREA (ANS NO.)	COUNTRY	PROVINCE	PLACE
32 Z	BELGIAN CONGO	ELIZABETHVILLE PROVINCE	ELIZABETHVILLE ELIZABETH
GEOGRAPHIC COORDINATES		MAP REFERENCE	
11 40 S 27 34 E		C File	
TITLE			
CORNER OF AVENUE KASAI AND AVENUE DE L'ETOILE. LEOPOLD II HOTEL.			
25X1A			
DATE OF PICTURE	[REDACTED]		
1953			
CLASSIFICATION			
Conf			
CAPTIONED BY		VERIFIED BY	
Approved For Release 2000/04/19 : CIA-RDP78-05867A000100190030-6			
FORM NO. SEP 1948 60-53	CAPTION REPORT		

Approved For Release 2000/04/19 : CIA-RDP78-05867A000100190030-6

CIA ID: 1992120		APR 1953		APR 1953	
AREA (AWS NO.)	COUNTRY	PROVINCE	PLACE	ELISABETHVILLE	
32 2	ZAIRIAN CONGO	ELISABETHVILLE PROVINCE	ELISABETHVILLE	ELISABETHVILLE	
GEOGRAPHIC COORDINATES			MAP REFERENCE		
11 40 S 27 34 E			C File		
TITLE					
NATIVE RESIDENTIAL SECTION. FOYER SOCIALE					
AT RIGHT. LUBUMBASHI PLANT IN					
BACKGROUND.					
25X1A					
DATE OF PICTURE		[REDACTED]			
1953		[REDACTED]			
CLASSIFICATION					
Conf					
CAPTIONED BY			VERIFIED BY		
Approved For Release 2000/04/19 : CIA-RDP78-05867A000100190030-6			Approved For Release 2000/04/19 : CIA-RDP78-05867A000100190030-6		
FORM NO. 60-53		SEP 1948			
CAPTION REPORT					

Approved For Release 2000/04/19 : CIA-RDP78-05867A000100190030-6

CIA PHOTO ACCESSION NO. 1		LOT NO. 4-119a		DATE 18 June 1953	
AREA (AMS NO.)	COUNTRY	PROVINCE	PLACE		
32 Z	BELGIAN CONGO	ELISABETHVILLE PROVINCE	ELISABETHVILLE ELIZABETH		
GEOGRAPHIC COORDINATES		MAP REFERENCE			
11 40 S 27 34 E		C File			
TITLE					
RESIDENTIAL AREA. COLLEGE ST. FRANCOIS DE SALES IN CENTER. BUSINESS DISTRICT IN BACKGROUND.					
25X1A					
DATE OF PICTURE		S			
1953		[REDACTED]			
CLASSIFICATION					
Conf					
CAPTIONED BY			VERIFIED BY		
Approved For Release 2000/04/19 : CIA-RDP78-05867A000100190030-6			[REDACTED]		
FORM NO. 60-53 SEP 1948		CATION REPORT			

Approved For Release 2000/04/19 : CIA-RDP78-05867A000100190030-6

AREA (AMS NO.)		COUNTRY	PROVINCE	PLACE
32 Z		BELGIAN CONGO	ELISABETHVILLE PROVINCE	ELISABETHVILLE
GEOGRAPHIC COORDINATES			MAP REFERENCE	
11 40 S 27 34 E			C File	
TITLE				
BUSINESS DISTRICT AVENUE ROYALE IN				
LEFT FOREGROUND. LUBUMBASHI PLANT				
IN BACKGROUND.				
25X1A				
DATE OF PICTURE		50 [REDACTED]		
1953				
CLASSIFICATION				
Conf				
CAPTIONED BY			VERIFIED BY	
Approved For Release 2000/04/19 : CIA-RDP78-05867A000100190030-6				
FORM NO. 60-53		CAPTION REPORT		
SEP 1948				

Approved For Release 2000/04/19 : CIA-RDP78-05867A000100190030-6

CIA PHOTO ACCESSION NO. 322-1198a LOT # 10 June 1953

AREA (AMS NO.) 322 COUNTRY BELGIAN CONGO PROVINCE ELIZABETHVILLE ~~PROVINCE~~ PLACE ELIZABETHVILLE

GEOGRAPHIC COORDINATES 11 40 S 27 34 E MAP REFERENCE C File

TITLE

NATIVE RESIDENTIAL DISTRICT;
LUBUMBASHI PLANT IN BACKGROUND

25X1A

DATE OF PICTURE 1953 SOURCE [REDACTED]

CLASSIFICATION Conf

CAPTIONED BY Approved For Release 2000/04/19 : CIA-RDP78-05867A000100190030-6 VERIFIED BY

FORM NO. SEP 1948 60-53 CAPTION REPORT


Approved For Release 2000/04/19 : CIA-RDP78-05867A000100190030-6

CIA (PHOTO ACCESSION NO.)		LOT NO.		DATE	
32 Z		BELGIAN CONGO		1953	
AREA (LANS. NO.)		COUNTRY		PROVINCE	
32 Z		BELGIAN CONGO		ELISABETHVILLE PROVINCE	
GEOGRAPHIC COORDINATES		MAP REFERENCE		ELISABETHVILLE	
11 40 S 27 34 E		C File			
TITLE					
PLACE ALBERT I.					
25X1A					
DATE OF PICTURE		S			
1953		[REDACTED]			
CLASSIFICATION					
Conf					
CAPTIONED BY			VERIFIED BY		
Approved For Release 2000/04/19 : CIA-RDP78-05867A000100190030-6					
FORM NO. 60-53 SEP 1948		CAPTION REPORT			

CIA PHOTO ACCESSION NO. 1		LOT NO.		7811	
Approved For Release 2000/04/19 : CIA-RDP78-05867A000100190030-6					
AREA (AMS NO.)	COUNTRY	PROVINCE	PLACE		
322	BELOIAN CONGO	ELIZABETHVILLE PROVINCE	ELIZABETHVILLE		
GEOGRAPHIC COORDINATES			MAP REFERENCE		
11 40 S 27 34 E			C File		
TITLE					
PLACE ALBERT I.					
25X1A					
DATE OF PICTURE		SOURCE			
1953		[REDACTED]			
CLASSIFICATION					
Conf					
CAPTIONED BY			VERIFIED BY		
Approved For Release 2000/04/19 : CIA-RDP78-05867A000100190030-6					
FORM NO. 60-53		SEP 1948			
CAPTION REPORT					

Approved For Release 2000/04/19 : CIA-RDP78-05867A000100190030-6

CIA (PHOTO ACCESSION NO.)		LOT NO.		DATE	
32 Z		BELGIAN CONGO		ELISABETHVILLE PROVINCE	
GEOGRAPHIC COORDINATES		MAP REFERENCE			
11 40 S 27 34 E		C File			
TITLE					
PLACE ALBERT I.					
25X1A					
DATE OF PICTURE		SOL			
1953		[REDACTED]			
CLASSIFICATION					
Conf					
CAPTIONED BY			VERIFIED BY		
Approved For Release 2000/04/19 : CIA-RDP78-05867A000100190030-6			Approved For Release 2000/04/19 : CIA-RDP78-05867A000100190030-6		
FORM NO. 60-53 SEP 1948		CAPTION REPORT			

CIA IDENTITY ACCESSION NUMBER: Approved For Release 2000/04/19 : CIA-RDP78-05867A000100190030-6			
AREA (AMS NO.) 322	COUNTRY BELGIAN CONGO	PROVINCE ELIZABETHVILLE PROVINCE	PLACE ELIZABETHVILLE
GEOGRAPHIC COORDINATES 11 40 S 27 34 E		MAP REFERENCE C File	
TITLE WORKERS RETURNING TO NATIVE CITY FOR LUNCH.			
25X1A			
DATE OF PICTURE 1953	SOURCE 		
CLASSIFICATION Conf			
CAPTIONED BY Approved For Release 2000/04/19 : CIA-RDP78-05867A000100190030-6		VERIFIED BY	
FORM NO. 60-53 SEP 1948		CAPTION REPORT	

CIA INTERNAL ACCESS ONLY
Approved For Release 2000/04/19 : CIA-RDP78-05867A000100190030-6

119230
16 June
AREA (AMS NO.) 322 COUNTRY BELGIAN CONGO PROVINCE ELIZABETHVILLE PEACE ELIZABETHVILLE

GEOGRAPHIC COORDINATES 11 40 S 27 34 E MAP REFERENCE C File

TITLE

NATIVE RESIDENTIAL DEVELOPMENT
UNDER CONSTRUCTION.

25X1A

DATE OF PICTURE 1953 SOURCE [REDACTED]

CLASSIFICATION Conf
CAPTIONED BY Approved For Release 2000/04/19 : CIA-RDP78-05867A000100190030-6

FORM NO. 60-53 SEP 1948 CAPTION REPORT

CIA PHOTO ACCESSION NO. 1		LOT NO.	
Approved For Release 2000/04/19 : CIA-RDP78-05867A000100190030-6			
AREA (AMS NO.)	COUNTRY	PROVINCE	PLACE
322	11904 BELGIAN CONGO	ELISABETHVILLE PROVINCE	16 June 1953 ELISABETHVILLE
GEOGRAPHIC COORDINATES		MAP REFERENCE	
11 40 S 27 34 E		C File	
TITLE			
OFFICE			
SOCIETE GENERALE BUILDING UNDER CONSTRUCTION. HOTEL BELLE-VUE AT RIGHT.			
25X1A			
DATE OF PICTURE			
1953			
CLASSIFICATION			
Conf			
CAPTIONED BY		VERIFIED BY	
Approved For Release 2000/04/19 : CIA-RDP78-05867A000100190030-6			
FORM NO. 00-53 SEP 1948	CAPTION REPORT		

Approved For Release 2000/04/19 : CIA-RDP78-05867A000100190030-6

CIA PHOTO ACCESSION NO. 1		LOT NO. 1190		DATE 10 Jul 1953	
AREA (AMS NO.)		COUNTRY	PROVINCE	PLACE	
32 Z		BELGIAN CONGO	ELISABETHVILLE	ELISABETHVILLE	
GEOGRAPHIC COORDINATES			MAP REFERENCE		
11 40 S 27 34 E			C File		
TITLE					
Au BON MARCHÉ, NATIVE STORE.					
25X1A					
DATE OF PICTURE		SO			
1953		[REDACTED]			
CLASSIFICATION					
Conf					
CAPTIONED BY			VERIFIED BY		
Approved For Release 2000/04/19 : CIA-RDP78-05867A000100190030-6			Approved For Release 2000/04/19 : CIA-RDP78-05867A000100190030-6		
FORM NO. 60-53		SEP 1948			
CAPTION REPORT					

CIA PHOTO ACCESSION NO. 1		LGT. NO.		DATE	
Approved For Release 2000/04/19 : CIA-RDP78-05867A000100190030-6					
AREA (AMS NO.)	COUNTRY	PROVINCE	PLACE		
42	LELOIAN CONGO	LEOPOLDVILLE	LEOPOLDVILLE		
GEOGRAPHIC COORDINATES		MAP REFERENCE			
4 28 8 15 18 E		NIS			
TITLE					
SMOKED FISH IN MARKET PLACE.					
25X1A					
DATE OF PICTURE					
1953					
CLASSIFICATION					
Conf					
CAPTIONED BY			VERIFIED BY		
Approved For Release 2000/04/19 : CIA-RDP78-05867A000100190030-6					
FORM NO. 60-53		CATION REPORT			
SEP 1948					

CIA ~~SECRET~~ Approved For Release 2000/04/19 : CIA-RDP78-05867A000100190030-6
E 1374 15 JUNE 1953

AREA (AMS NO.) ~~1308~~ 42 ~~2~~ COUNTRY BELGIAN CONGO PROVINCE LEOPOLDVILLE PLACE LEOPOLDVILLE

GEOGRAPHIC COORDINATES 4 28 S 15 28 E MAP REFERENCE HIS

TITLE SAVINGS BANK TRUCK.]

MOBILE BANK.

25X1A


DATE OF PICTURE 1953

CLASSIFICATION ~~CONF~~

CAPTIONED BY Approved For Release 2000/04/19 : CIA-RDP78-05867A000100190030-6
HGC

FORM NO. 60-53 SEP 1948

CAPTION REPORT

CIA PHOTO ACCESS NUMBER 002149				DATE 15 June 1953				Approved For Release 2000/04/19 : CIA-RDP78-05867A000100190030-6			
AREA (AMS NO.) 42 Z		COUNTRY BELGIAN CONGO		PROVINCE LEOPOLDVILLE		PLACE LEOPOLDVILLE					
GEOGRAPHIC COORDINATES 18 B 15 18 E						MAP REFERENCE NIS					
TITLE MARKET.											
25X1A											
DATE OF PICTURE 1953											
CLASSIFICATION Conf											
CAPTIONED BY HBC						VERIFIED BY Approved For Release 2000/04/19 : CIA-RDP78-05867A000100190030-6					
FORM NO. 60-53 SEP 1948				CAPTION REPORT							

Approved For Release 2000/04/19 : CIA-RDP78-05867A000100190030-6

CIA ID (WITH ACCESSION NO.)		COUNTRY		PROVINCE		PLACE	
AREA (AMS NO.) 42 2		BELGIAN CONGO		LEOPOLDVILLE		LEOPOLDVILLE	
GEOGRAPHIC COORDINATES				MAP REFERENCE			
4 18 S 15 18 E				NIS			
TITLE							
[STREET SCENE] BICYCLE SHOP.							
25X1A							
DATE OF PICTURE		SC					
1953		[REDACTED]					
CLASSIFICATION							
Conf							
CAPTIONED BY				VERIFIED BY			
Approved For Release 2000/04/19 : CIA-RDP78-05867A000100190030-6				[REDACTED]			
FORM NO. 60-53 SEP 1948							
CAPTION REPORT							

CV

CIA PHOTO ACCESSION NO. 1		LOT NO.		DATE	
Approved For Release 2000/04/19 : CIA-RDP78-05867A000100190030-6					
AREA (AMS NO.)	COUNTRY	PROVINCE	17 June 1953		
127	INDIAN CONGO	GEORGETOWN	LEONARDVILLE		
GEOGRAPHIC COORDINATES		E 15 18 E			
TITLE		WIS			
NEW GOVERNMENT OFFICE BUILDING					
25X1A					
DATE OF PICTURE	SO				
1953	[REDACTED]				
CLASSIFICATION					
Conf					
CAPTIONED BY			VERIFIED BY		
Approved For Release 2000/04/19 : CIA-RDP78-05867A000100190030-6					
FORM NO. 60-53 SEP 1948		CAPTION REPORT			

Approved For Release 2000/04/19 : CIA-RDP78-05867A000100190030-6

CIA PHOTO ACCESSION NO. [REDACTED] DATE [REDACTED]

AREA TAMS NO. 1 COUNTRY **LELOIAN CONGO** PROVINCE **LEOLOVILLE**

GEOGRAPHIC COORDINATES **142° 4' 18" E 15° 18' N** **WIS**

TITLE


**FIVE NEW ↓ APARTMENTS CONSERVATED HOUSES (CENTER).
GOVERNMENT BUILT**

25X1A

DATE OF PICTURE **1953** SO [REDACTED]

CLASSIFICATION **Conf**

CAPTIONED BY **Approved For Release 2000/04/19 : CIA-RDP78-05867A000100190030-6** VERIFIED BY

CIA PHOTO ACCESS NUMBER: Approved For Release 2000/04/19 : CIA-RDP78-05867A000100190030-6 LOT NO: E 1108a DATE: 16 June 1953			
AREA (AMS NO.)	COUNTRY	PROVINCE	PLACE
42 Z	BELGIAN CONGO	LEOPOLDVILLE	LEOPOLDVILLE
GEOGRAPHIC COORDINATES		MAP REFERENCE	
11° 18 S 15 18 E		N18	
TITLE			
Port AREA.			
DATE OF PICTURE	SOP		
1953			
CLASSIFICATION			
Conf			
CAPTIONED BY		VERIFIED BY	
Approved For Release 2000/04/19 : CIA-RDP78-05867A000100190030-6		Approved For Release 2000/04/19 : CIA-RDP78-05867A000100190030-6	
FORM NO. 60-53 SEP 1948		CAPTION REPORT	