

CIA (PHOTO ACCESSION NO.)		LOT NO.	
Approved For Release 2000/04/19 : CIA-RDP78-05867A000100190033-3		2000/04/19 : CIA-RDP78-05867A000100190033-3	
AREA (AMS NO.)	COUNTRY	PROJ. REF.	PLACE
1450	INDIA	Uttar Pradesh	PANASA
GEOGRAPHIC COORDINATES		MAP REFERENCE	
25 16 N 82 04 E		Up Br.	
TITLE			
Worker of Ford Foundation Pilot Extension Project at Allahabad Agricultural Institute Addressing Villagers Concerned with Agricultural Problems.			
25X1A			
DATE OF PICTURE	SOURCE OF PICTURE		
1953	[REDACTED]		
CLASSIFICATION			
[REDACTED]			
CAPTIONED BY		VERIFIED BY	
[REDACTED]		[REDACTED]	
Approved For Release 2000/04/19 : CIA-RDP78-05867A000100190033-3		Approved For Release 2000/04/19 : CIA-RDP78-05867A000100190033-3	
FORM NO. 60-53 SEP 1948		CAPTION REPORT	

CIA (PHOTO ACCESSION NO.)		LOT NO.	
Approved For Release 2000/04/19 : CIA-RDP78-05867A000100190033-3		2000/04/19 : CIA-RDP78-05867A000100190033-3	
AREA (AMS NO.)	COUNTRY	PROVINCE	PLACE
52348 14511	INDIA	UTTAR PRADESH	PANASA
GEOGRAPHIC COORDINATES		MAP REFERENCE	
25 16 N 82 04 E		M.P. 121	
TITLE			
WINNOWER WHEAT.			
25X1A			
DATE OF PICTURE	SOURCE OF PICTURE		
1953	[REDACTED]		
CLASSIFICATION			
CAPTIONED BY		VERIFIED BY	
Ref. [Signature]		[Signature]	
Approved For Release 2000/04/19 : CIA-RDP78-05867A000100190033-3			
FORM NO. 60-53 SEP 1948			
CAPTION REPORT			

CIA (PHOTO ACCESSION NO.)		LOT NO.	
Approved For Release 2000/04/19 : CIA-RDP78-05867A000100190033-3		E-1213	
AREA (AMS)	COUNTRY	PROVINCE	PLANT
92349	INDIA	UTTAR PRADESH	15 JUN 53
GEOGRAPHIC COORDINATES		MAP REFERENCE	
14511 25 16 N 82 04 E		PANASA Mp Br.	
TITLE			
THRESHOLDING WHEAT WITH AID OF IMPROVISED FAN BUILT AND SOLD CHEAPLY TO VILLAGERS BY ALLAHABAD AGRICULTURAL INSTITUTE.			
25X1A			
DATE OF PICTURE	SOURCE OF PICTURE		
1953	[REDACTED]		
CLASSIFICATION			
Approved			
CAPTIONED BY		VERIFIED BY	
Approved		Approved For Release 2000/04/19 : CIA-RDP78-05867A000100190033-3	
FORM NO. 60-53 SEP 1948			
CAPTION REPORT			

CIA (PHOTO ACCESSION NO.)		LOT NO.	
Approved For Release 2000/04/19 : CIA-RDP78-05867A000100190033-3		2000/04/19 : CIA-BDP78-05867A000100190033-3	
AREA (E-1213)	COUNTRY	PROVINCE	DATE
82350	INDIA	UTTAR PRADESH	18 JUNE 1953
GEOGRAPHIC COORDINATES		MAP REFERENCE	
145 U 25 16 N 82 04 E		PANASA M.A. G.	
TITLE			
FARMER WITH PRIZE STAND OF "BUGIA" GROWN PER METHODS PROMOTED BY FORD FOUNDATION PILOT EXTENSION PROJECT OF ALLAHABAD AGRICULTURAL INSTITUTE.			
25X1A			
DATE OF PICTURE	SOURCE OF PICTURE		
1953	[REDACTED]		
CLASSIFICATION			
REST			
CAPTIONED BY		VERIFYING BY	
Approved For Release 2000/04/19 : CIA-RDP78-05867A000100190033-3		Approved For Release 2000/04/19 : CIA-RDP78-05867A000100190033-3	
FORM NO. 60-53 SEP 1948		CAPTION REPORT	

CIA (PHOTO ACCESSION NO.)		LOT NO.		DATE	
Approved For Release 2000/04/19 : CIA-RDP78-05867A000100190033-3					
AREA (AMS NO.)	COUNTRY	PROVINCE	DATE		
145U	INDIA	UTTER PRADESH	18 JUN 53		
GEOGRAPHIC COORDINATES		MAP REFERENCE			
25 28 N 81 54 E		C. FILE			
TITLE					
ALLAHABAD AGRICULTURAL INSTITUTE INSTRUCTOR					
AND VILLAGERS WITH PLOW PRODUCED AND SOLD					
AT INSTITUTE FOR					
AND SO 19 RUPEES (approx 4.00).					
25X1A					
DATE OF PICTURE		SOURCE OF PICTURE			
1953		[REDACTED]			
CLASSIFICATION					
Refr.					
CAPTIONED BY			VERIFIED BY		
[Signature]			[Signature]		
Approved For Release 2000/04/19 : CIA-RDP78-05867A000100190033-3					
FORM NO. 1 SEP 1946 60-53					
CAPTION REPORT					

CIA (PHOTO ACCESSION NO.)		LOT NO.	DATE
92358			17 11 1957
Approved For Release 2000/04/19 : CIA-RDP78-05867A000100190033-3			
AREA (RMS NO.)	COUNTRY	PROVINCE	PLACE
88 35MN	USSR	LATVIAN SSR	RIGA
GEOGRAPHIC COORDINATES		MAP REFERENCE	
56:57 N 24:09 E		C-FILE	
TITLE			
CASTLE.			
DATE OF PICTURE		SOURCE OF PICTURE	
		LATVIJA, 1947.	
CLASSIFICATION			
RESTRICTED			
CAPTIONED BY		VERIFIED BY	
MM			
Approved For Release 2000/04/19 : CIA-RDP78-05867A000100190033-3			
SEP 1948 80-53			
CAPTION REPORT			

CIA (PHOTO ACCESSION NO.)		LOT NO.	DATE
92359			
Approved For Release 2000/04/19 : CIA-RDP78-05867A000100190033-3			
AREA	COUNTRY	PROVINCE	PLACE
15M	USSR	LATVIAN SSR	RIGA
GEOGRAPHIC COORDINATES		MAP REFERENCE	
56:57 N 24:09 E		C-FILE	
TITLE			
UNIVERSITY.			
DATE OF PICTURE		SOURCE OF PICTURE	
		LATVIA, 1987	
CLASSIFICATION			
RESTRICTED			
CAPTIONED BY		VERIFIED BY	
NOM			
Approved For Release 2000/04/19 : CIA-RDP78-05867A000100190033-3			
CAPTION REPORT			

FORM 154b
SEP 1946

CIA (PHOTO ACCESSION NO.)		LOT NO.	BASE	
02357				
Approved For Release 2000/04/19 : CIA-RDP78-05867A000100190033-3				
AREA (AMS NO.)	COUNTRY	PROVINCE	PLACE	
5500	USSR	LATVIAN SSR	RIGA	
GEOGRAPHIC COORDINATES		MAP REFERENCE		
56:57 N 21:00 E		C-FILE		
TITLE				
PROMENADE AT THE OPERA HOUSE.				
DATE OF PICTURE		SOURCE OF PICTURE		
-----		LATVIA, 1947.		
CLASSIFICATION				
RESTRICTED				
CAPTIONED BY		VERIFIED BY		
MM				
Approved For Release 2000/04/19 : CIA-RDP78-05867A000100190033-3				
FOR SEP 1948 60-53				
CAPTION REPORT				

CIA PHOTO ACCESSION NO. 92355		LOT NO.	DATE	
Approved For Release 2000/04/19 : CIA-RDP78-05867A000100190033-3				
AREA (MAG. NO.) 55AN	COUNTRY USSR	PROVINCE LATVIAN SSR	PLACE RIGA	
GEOGRAPHIC COORDINATES 56:57 N 24:07 E		MAP REFERENCE C-FILE		
TITLE ROME HOTEL.				
DATE OF PICTURE -----		SOURCE OF PICTURE LATVIJA, 1947.		
CLASSIFICATION RESTRICTED				
CAPTIONED BY MEM		VERIFIED BY		
Approved For Release 2000/04/19 : CIA-RDP78-05867A000100190033-3				
CAPTION REPORT				

CIA PHOTO ACCESSION NO. 92356		LOT NO.	DATE
Approved For Release 2000/04/19 : CIA-RDP78-05867A000100190033-3			
AREA NAME NO. 1 351A	COUNTRY USSR	PROVINCE LATVIAN SSR	PLACE RIGA
GEOGRAPHIC COORDINATES 56:57 N 24:07 E		MAP REFERENCE C-FILE	
TITLE COMMERCIAL SCHOOL			
DATE OF PICTURE		SOURCE OF PICTURE LATVIA, 1947.	
CLASSIFICATION RESTRICTED			
CAPTIONED BY		VERIFIED BY	
Approved For Release 2000/04/19 : CIA-RDP78-05867A000100190033-3			
FORM NO. 60-53 SEP 1948		CAPTION REPORT	

CIA PHOTO ACCESSION NO. 02357		LOT NO. 54138		DATE 17 Jun 1957	
Approved For Release 2000/04/19 : CIA-RDP78-05867A000100190033-3					
AREA (AMS NO.) 35MN	COUNTRY USSR	PROVINCE LATVIAN SSR	PLACE RIGA		
GEOGRAPHIC COORDINATES 56:57 N 24:09 E			MAP REFERENCE C-FILE		
TITLE PALACE OF JUSTICE.					
DATE OF PICTURE -----		SOURCE OF PICTURE LATVIJA, 1947.			
CLASSIFICATION RESTRICTED					
CAPTIONED BY MCM			VERIFIED BY		
Approved For Release 2000/04/19 : CIA-RDP78-05867A000100190033-3					
FORM NO. 60-53 SEP 1948					
CAPTION REPORT					

CIA PHOTO ACCESSION NO. 92358		LOT NO.	DATE	
Approved For Release 2000/04/19 : CIA-RDP78-05867A000100190033-3				
AREA (AMS. NO. 1)	COUNTRY	PROVINCE	PLACE	
35MN	USSR	LATVIAN SSR	RIGA	
GEOGRAPHIC COORDINATES		MAP REFERENCE		
56:57 N 24:09 E		C-FILE		
TITLE: MUSEUM OF ARTS.				
DATE OF PICTURE		SOURCE OF PICTURE		
-----		LATVIJA, 1947.		
F.O.P., RIGHT.				
CLASSIFICATION				
RESTRICTED				
CAPTIONED BY		VERIFIED BY		
Approved For Release 2000/04/19 : CIA-RDP78-05867A000100190033-3				
FORM NO. 60-53 SEP 1948				
CAPTION REPORT				

CIA (PHOTO ACCESSION NO.)		LOT NO.		DATE	
92358					
Approved For Release 2000/04/19 : CIA-RDP78-05867A000100190033-3					
AREA	COUNTRY	PROVINCE	PLACE		
35M	USSR	LATVIAN SSR	RIGA		
GEOGRAPHIC COORDINATES			MAP REFERENCE		
56:57 N 24:09 E			C-FILE		
TITLE					
NATIONAL THEATER					
DATE OF PICTURE		SOURCE OF PICTURE			
-----		LATVIJA, 1947.			
CLASSIFICATION					
RESTRICTED					
CAPTIONED BY			VERIFIED BY		
TAS					
Approved For Release 2000/04/19 : CIA-RDP78-05867A000100190033-3					
FORM 1948 60-53					
CAPTION REPORT					

CIA PHOTO ACCESSION NO. 92362		LOT NO. E 1938	DATE 17 June 1947
Approved For Release 2000/04/19 : CIA-RDP78-05867A000100190033-3			
AREA (ARS NO.) 35MN	COUNTRY USSR	PROVINCE LATVIAN SSR	PLACE RIGA
GEOGRAPHIC COORDINATES 56:57 N 24:09 E		MAP REFERENCE C-FILE	
TITLE BOULEVARD OF LIBERTY.			
DATE OF PICTURE		SOURCE OF PICTURE LATVIJA, 1947.	
CLASSIFICATION RESTRICTED			
CAPTIONED BY MCM		VERIFIED BY	
Approved For Release 2000/04/19 : CIA-RDP78-05867A000100190033-3			
FORM 801 SEP 1946 60-53			
CAPTION REPORT			

CIA PHOTO ACCESSION NO. 1 92361		LOT NO.	DATE
Approved For Release 2000/04/19 : CIA-RDP78-05867A000100190033-3			
AREA NO. 1 35MN	COUNTRY USSR	PROVINCE LATVIAN SSR	PLACE RIGA
GEOGRAPHIC COORDINATES 56:57 N 24:09 E		MAP REFERENCE C-FILE	
TITLE CITY CHANNEL			
DATE OF PICTURE		SOURCE OF PICTURE	
		LATVIJA, 1947.	
CLASSIFICATION RESTRICTED			
CAPTIONED BY		VERIFIED BY	
Approved For Release 2000/04/19 : CIA-RDP78-05867A000100190033-3			
FORM 1 SEP 1948 80-53 CAPTION REPORT			

CIA (PHOTO ACCESSION NO.)		LOT NO.		DATE	
Approved For Release 2000/04/19 : CIA-RDP78-05867A000100190033-3					
AREA (AMS NO.)	COUNTRY	PROVINCE	PLACE		
35AN	USSR	LATVIAN SSR	RIGA		
GEOGRAPHIC COORDINATES			MAP REFERENCE		
56:57 N 24:03 E			C-FILE		
TITLE					
LATVIAN RED CROSS HOSPITAL.					
DATE OF PICTURE		SOURCE OF PICTURE			
		LATVIJA, 1947.			
CLASSIFICATION					
RESTRICTED					
CAPTIONED BY			VERIFIED BY		
Approved For Release 2000/04/19 : CIA-RDP78-05867A000100190033-3					
FORM SEP 1946 50-53					
CAPTION REPORT					

CIA (PHOTO ACCESSION NO.)		LOT NO.		DATE	
Approved For Release 2000/04/19 : CIA-RDP78-05867A000100190033-3		82363		5/11/38	
AREA (AMS NO.)	COUNTRY	PROVINCE	PLACE		
35MN	USSR	LATVIAN SSR	RIGA		
GEOGRAPHIC COORDINATES			MAP REFERENCE		
56:57 N 24:09 E			C-FILE		
TITLE					
CENTRAL MARKET.					
DATE OF PICTURE		SOURCE OF PICTURE			
		LATVIJA, 1947.			
CLASSIFICATION					
RESTRICTED					
CAPTIONED BY			VERIFIED BY		
MOM					
Approved For Release 2000/04/19 : CIA-RDP78-05867A000100190033-3					
FORM NO. 60-53 SEP 1948					
CAPTION REPORT					

CIA (PHOTO ACCESSION NO.)		LOT NO.		DATE	
92364		5-1-78		1978	
Approved For Release 2000/04/19 : CIA-RDP78-05867A000100190033-3					
AREA	COUNTRY	PROVINCE	PLACE		
XX 35N	USSR	LATVIAN SSR	RIGA		
GEOGRAPHIC COORDINATES			MAP REFERENCE		
56:57 N 24:00 E			C-FILE		
TITLE					
BRIDGES OVER DVINA RIVER.					
DATE OF PICTURE		SOURCE OF PICTURE			
		LATVIA, 1947.			
CLASSIFICATION					
RESTRICTED					
CAPTIONED BY			VERIFIED BY		
MM					
Approved For Release 2000/04/19 : CIA-RDP78-05867A000100190033-3					
FORM 134 SEP 1964					
CAPTION REPORT					

CIA-IPHO-ACCESSION NO. 92365		LOT NO. 1178		DATE 17 OCT 57	
Approved For Release 2000/04/19 : CIA-RDP78-05867A000100190033-3					
AREA OR GRID NO. XB 35MN	COUNTRY USSR	PROVINCE LATVIAN SSR	PLACE RIGA		
GEOGRAPHIC COORDINATES 56:57 N 24:09 E			MAP REFERENCE C-FILE		
TITLE BANK-HOUSE ON WALL-STREET.					
25X1A					
DATE OF PICTURE		SOURCE OF PICTURE			
		[REDACTED]			
CLASSIFICATION RESTRICTED					
CAPTIONED BY MCA			VERIFIED BY		
Approved For Release 2000/04/19 : CIA-RDP78-05867A000100190033-3					
FORM 1 SEP 1953 CAPTION REPORT					

CIA PHOTO ACCESSION NO. 92366		LOT NO. F 1138	DATE 17 JUN 1947	(C)
Approved For Release 2000/04/19 : CIA-RDP78-05867A000100190033-3				
AREA XB 35MN	COUNTRY USSR	PROVINCE LATVIAN SSR	PLACE RIGA	
GEOGRAPHIC COORDINATES 56:57 N 24:09 E		MAP REFERENCE C-FILE		
TITLE COAST.				
DATE OF PICTURE		SOURCE OF PICTURE LATVIJA, 1947.		
CLASSIFICATION RESTRICTED				
CAPTIONED BY MM		VERIFIED BY		
Approved For Release 2000/04/19 : CIA-RDP78-05867A000100190033-3				
FORM 1946 SEP 1945 20-53 CAPTION REPORT				

CIA (PHOTO ACCESSION NO.)		LOT NO.	DATE	
92367		E-1138	17 JUN 1953	
Approved For Release 2000/04/19 : CIA-RDP78-05867A000100190033-3				
AREA (MMS NO.)	COUNTRY	PROVINCE	PLACE	
88 35MN	USSR	LATVIAN SSR	RIGA	
GEOGRAPHIC COORDINATES		MAP REFERENCE		
56:57 N 24:09 E		C-FILE		
TITLE				
BEACH				
DATE OF PICTURE		SOURCE OF PICTURE		
		LATVIJA, 1947.		
TOP, RIGHT.				
CLASSIFICATION				
RESTRICTED				
CAPTIONED BY		VERIFIED BY		
MOM				
Approved For Release 2000/04/19 : CIA-RDP78-05867A000100190033-3				
FORM 103 60-53		CAPTION REPORT		
SEP 1948				

CIA (PHOTO ACCESSION NO.)		LOT NO.	DATE
92368		F 1128	18 J 1953
Approved For Release 2000/04/19 : CIA-RDP78-05867A000100190033-3			
AREA	COUNTRY	PROVINCE	PLACE
35MN	USSR	LATVIAN SSR	KEMERI
GEOGRAPHIC COORDINATES		MAP REFERENCE	
56:47N 23:29E		C-FILE	
TITLE			
RESORT HOTEL			
DATE OF PICTURE		SOURCE OF PICTURE	
—		LATVIA, 1947.	
CLASSIFICATION			
REST.			
CAPTIONED BY		VERIFIED BY	
[Signature]			
Approved For Release 2000/04/19 : CIA-RDP78-05867A000100190033-3			
FORM 1948 60-53			
CAPTION REPORT			

CIA (PHOTO ACCESSION NO.)		LOT NO.	DATE
Approved For Release 2000/04/19 : CIA-RDP78-05867A000100190033-3		F-1138	18 J 1953
AREA NO.	COUNTRY	PROVINCE	PLACE
35MN	USSR	LATVIAN SSR	MADONA (NA)
GEOGRAPHIC COORDINATES		MAP REFERENCE	
56-51N 26-13E		WAC # 153	
TITLE			
CHURCH LAKE			
DATE OF PICTURE		SOURCE OF PICTURE	
		LATVIA, 1947	
CLASSIFICATION			
REST - TOP, RIGHT			
CAPTIONED BY		VERIFIED BY	
SMA			
Approved For Release 2000/04/19 : CIA-RDP78-05867A000100190033-3			
FORM 100 80-53 SEP 1948			
CAPTION REPORT			

CIA (PHOTO ACCESSION NO.)		LOT NO.	DATE
Approved For Release 2000/04/19 : CIA-RDP78-05867A000100190033-3		F 1138	18 June 1953
AREA FILE NO.	COUNTRY	PROVINCE	PLACE
35MN	USSR	LATVIAN SSR	MADONA
GEOGRAPHIC COORDINATES		MAP REFERENCE	
56:51N 26:13E		WAC # 153	
TITLE			
HOUSE OF HOME GUARDS.			
DATE OF PICTURE		SOURCE OF PICTURE	
		LATVIA, 1947.	
TOP, LEFT.			
CLASSIFICATION			
REST.			
CAPTIONED BY		VERIFIED BY	
[Signature]			
Approved For Release 2000/04/19 : CIA-RDP78-05867A000100190033-3			
FORM NO. 60-53 SEP 1948			
CAPTION REPORT			

CIA (PHOTO ACCESSION NO.)		LOT NO.	DATE	
Approved For Release 2000/04/19 : CIA-RDP78-05867A000100190033-3				
AREA (AMS NO.)	COUNTRY	PROVINCE	PLACE	
35MN	USSR	LATVIAN SSR	LIEPAJA	
GEOGRAPHIC COORDINATES		MAP REFERENCE		
56:31 N 21:00 E		C- FILE		
TITLE				
DATE OF PICTURE		SOURCE OF PICTURE		
-----		LATVIJA, 1947.		
F.O.P, LEFT.				
CLASSIFICATION				
RESTRICTED				
CAPTIONED BY		VERIFIED BY		
MCM				
Approved For Release 2000/04/19 : CIA-RDP78-05867A000100190033-3				
CAPTION REPORT				
FORM NO. 60-53 SEP 1948				

CIA PHOTO ACCESSION NO. 92873		LOT NO.	DATE
Approved For Release 2000/04/19 : CIA-RDP78-05867A000100190033-3			
AREA 35MN	COUNTRY USSR	PROVINCE LATVIAN SSR	PLACE LIEPAJA
GEOGRAPHIC COORDINATES 56:31 N 21:00 E		MAP REFERENCE C- FILE	
TITLE HARBOR ENTRANCE			
DATE OF PICTURE -----		SOURCE OF PICTURE LATVIJA, 1947.	
CLASSIFICATION RESTRICTED		BOTTOM, RIGHT.	
CAPTIONED BY MOM		VERIFIED BY	
Approved For Release 2000/04/19 : CIA-RDP78-05867A000100190033-3			
FORM SEP 1965 CAPTION REPORT			

CIA (PHOTO) ACCESSION NO. 8237A		LOT NO.	DATE
Approved For Release 2000/04/19 : CIA-RDP78-05867A000100190033-3			
AREA (AMS NO.)	COUNTRY	PROVINCE	PLACE
35A	USSR	LATVIAN SSR	LIEDAJA
GEOGRAPHIC COORDINATES		MAP REFERENCE	
56:31 N 21:04 E		C- FILE	
TITLE			
ST- JOSEPH'S CHURCH			
DATE OF PICTURE		SOURCE OF PICTURE	
-----		LATVIJA, 1947.	
CLASSIFICATION			
RESTRICTED			
CAPTIONED BY		VERIFIED BY	
- NCM			
Approved For Release 2000/04/19 : CIA-RDP78-05867A000100190033-3			
SEP 1948 60-53			
CAPTION REPORT			

CIA (PHOTO ACCESSION NO.)		LOT NO.	DATE
92376			
Approved For Release 2000/04/19 : CIA-RDP78-05867A000100190033-3			
AREA	COUNTRY	PROVINCE	PLACE
35N	USSR	LATVIAN SSR	LIEPAGA
GEOGRAPHIC COORDINATES		MAP REFERENCE	
56:31 N 21:00 E		C-FILE	
TITLE			
CHAKSTE SQUARE.			
CANCELLED - SEE CIA-56293			
DATE OF PICTURE		SOURCE OF PICTURE	
		LATVIJA, 1947.	
		T.O.P., LEFT	
CLASSIFICATION			
RESTRICTED			
CAPTIONED BY		VERIFIED BY	
NCAA			
Approved For Release 2000/04/19 : CIA-RDP78-05867A000100190033-3			
CAPTION REPORT			

FOR SEP 1948

CIA PHOTO ACCESSION NO. 92375		LOT NO. E 1138	DATE 18 JUN 1953
Approved For Release 2000/04/19 : CIA-RDP78-05867A000100190033-3			
AREA FILE NO. 35MN	COUNTRY USSR	PROVINCE LATVIAN SSR	PLACE SLOKA
GEOGRAPHIC COORDINATES 56:57 N 23:37 E		MAP REFERENCE WAC # 153	
TITLE CELLULOSE FACTORY.			
DATE OF PICTURE —		SOURCE OF PICTURE LATVIA, 1947.	
CLASSIFICATION REST.			
CAPTIONED BY <i>Shon</i>		VERIFIED BY	
Approved For Release 2000/04/19 : CIA-RDP78-05867A000100190033-3			
FORM NO. 60-53 SEP 1948			
CAPTION REPORT			

CIA-IPHOTO-ACCESSION-NO. 92376		LOT NO. F-1438	DATE 18 J 1953
Approved For Release 2000/04/19 : CIA-RDP78-05867A000100190033-3			
AREA TRANS NO. 35MN	COUNTRY USSR	PROVINCE LATVIAN SSR	PLACE KEMERI
GEOGRAPHIC COORDINATES 56:47 N 23:29 E		MAP REFERENCE C-FILE	
TITLE ELEMENTARY SCHOOL.			
DATE OF PICTURE —	SOURCE OF PICTURE LATVIA, 1947.		
TOP, RIGHT.			
CLASSIFICATION REST-			
CAPTIONED BY [Signature]		VERIFIED BY	
Approved For Release 2000/04/19 : CIA-RDP78-05867A000100190033-3			
FORM 100 SEP 1948 80-53			
CAPTION REPORT			

CIA PHOTO ACCESSION NO. 2		LOT NO.	DATE
Approved For Release 2000/04/19 : CIA-RDP78-05867A000100190038-3		1138	18 JUN 1953
AREA MAPS NO. 1	COUNTRY	PROVINCE	PLACE
35 MN	USSR	LATVIAN SSR	CEŠIS
GEOGRAPHIC COORDINATES		MAP REFERENCE	
57:19 N 25:17 E		C-FILE	
TITLE			
DATE OF PICTURE		SOURCE OF PICTURE	
		LATVIA, 1947	
CLASSIFICATION			
REST-			
CAPTIONED BY		VERIFIED BY	
[Signature]			
Approved For Release 2000/04/19 : CIA-RDP78-05867A000100190033-3			
SEP 1948 60-53			
CAPTION REPORT			

CIA (PHOTO ACCESSION NO.)		LOT NO.	DATE
92378		F-422	18 J
Approved For Release 2000/04/19 : CIA-RDP78-05867A000100190033-3 953			
AREA (MAP NO.)	COUNTRY	PROVINCE	PLACE
35 MN	USSR	LATVIAN SSR	SIGULDA
GEOGRAPHIC COORDINATES		MAP REFERENCE	
57:11N 24:52E		C-FILE	
TITLE			
BRIDGE OVER GAUYA RIVER			
DATE OF PICTURE		SOURCE OF PICTURE	
—		LATVIA, 1947.	
TOP, RIGHT.			
CLASSIFICATION			
REST.			
CAPTIONED BY		VERIFIED BY	
[Signature]			
Approved For Release 2000/04/19 : CIA-RDP78-05867A000100190033-3			
SEP 1948 60-53			
CAPTION REPORT			

CIA-IPHO-ACCESSION NO. 92378		LOT NO. 438	DATE 1953
Approved For Release 2000/04/19 : CIA-RDP78-05867A000100190033-3			
AREA MAPS NO. 35 MN	COUNTRY USSR	PROVINCE LATVIAN SSR	PLAC VALMIERA
GEOGRAPHIC COORDINATES 57:33 N 25:24 E		MAF REFERENCE WAC #153	
TITLE			
DATE OF PICTURE —		SOURCE OF PICTURE LATVIJA, 1947.	
TOP, RIGHT.			
CLASSIFICATION REST.			
CAPTIONED BY <i>mo</i>		VERIFIED BY	
Approved For Release 2000/04/19 : CIA-RDP78-05867A000100190033-3			
FORM 601 SEP 1948 60-53		CAPTION REPORT	

CIA PHOTO ACCESSION NO. 1 92380		LOT NO. 5128	DATE 18/1/47
Approved For Release 2000/04/19 : CIA-RDP78-05867A000100190033-3 953			
AREA NO. 35MN	COUNTRY USSR	PROVINCE LATVIAN SSR	PLACE LIMBAZI
GEOGRAPHIC COORDINATES 57:32 N 24:42 E		MAP REFERENCE WAC # 153	
TITLE GREAT-LAKE.			
DATE OF PICTURE —		SOURCE OF PICTURE LATVIA, 1947.	
CLASSIFICATION REST.			
CAPTIONED BY [Signature]		VERIFIED BY	
FORM Approved For Release 2000/04/19 : CIA-RDP78-05867A000100190033-3 SEP 1946			
CAPTION REPORT			

CIA PHOTO ACCESSION NO. 1		LOT NO.	DATE
Approved For Release 2000/04/19 : CIA-RDP78-05867A000100190033-3			
AREA (AMS NO.)	COUNTRY	PROVINCE	PLACE
35MN	USSR	LATVIAN SSR	VALMIERA
GEOGRAPHIC COORDINATES		MAP REFERENCE	
57:33 N 25:24 E		WAC # 153	
TITLE			
BRIDGE OVER GAUYA RIVER.			
DATE OF PICTURE		SOURCE OF PICTURE	
		LATVIJA, 1947.	
		BOTTOM, RIGHT.	
CLASSIFICATION			
REST-			
CAPTIONED BY		VERIFIED BY	
[Signature]			
Approved For Release 2000/04/19 : CIA-RDP78-05867A000100190033-3			
SEP 1948 50-53			
CAPTION REPORT			

CIA PHOTO ACCESSION NO. 1		LOT NO.	
Approved For Release 2000/04/19 : CIA-RDP78-05867A000100190033-3			
AREA (AMS NO. 1)	COUNTRY	PROVINCE	PLACE
5155M	POLAND	OPOLE	
GEOGRAPHIC COORDINATES		MAP REFERENCE	
TITLE			
REICHENBERGER BRIDGE OVER NEISSE RIVER. POSSIBLY AT CITY OF NEISSE.			
25X1A			
DATE OF PICTURE	SOURCE		
FEB., 1953	[REDACTED]		
CLASSIFICATION			
SECRET / CONTROL - U.S. OFFICIALS ONLY			
CAPTIONED BY		VERIFIED BY	
Approved For Release 2000/04/19 : CIA-RDP78-05867A000100190033-3			
FORM NO. 60-53 SEP 1948		CAPTION REPORT	

CIA (PHOTO ACCESSION NO.)		LOT NO.		DATE	
92383		E-1128		1953	
Approved For Release 2000/04/19 : CIA-RDP78-05867A000100190033-3					
AREA		COUNTRY		PROVINCE	
35 MN		USSR		LATVIAN SSR	
GEOGRAPHIC COORDINATES		PLACE		MAP REFERENCE	
57:26 N		27:02 E		ALUKSNE (NA)	
TITLE		WAC # 153			
LAKE.					
DATE OF PICTURE		SOURCE OF PICTURE			
		LATVIA, 1947			
CLASSIFICATION					
REST.					
CAPTIONED BY			VERIFIED BY		
[Signature]					
Approved For Release 2000/04/19 : CIA-RDP78-05867A000100190033-3					
CAPTION REPORT					

CIA (PHOTO ACCESSION NO.)		LOT NO.		DATE	
92386		E-1138		18 J 1953	
Approved For Release 2000/04/19 : CIA-RDP78-05867A000100190033-3					
AREA	COUNTRY	PROVINCE	PLACE		
35MN	USSR	LATVIAN SSR	GULBENE		
GEOGRAPHIC COORDINATES		MAP REFERENCE			
57:12 N 26:45 E		C-FILE			
TITLE					
RAILROAD STATION.					
DATE OF PICTURE		SOURCE OF PICTURE			
—		LATVIA, 1947.			
CLASSIFICATION					
REST -					
CAPTIONED BY			VERIFIED BY		
E. M. O.					
FORM 133 Approved For Release 2000/04/19 : CIA-RDP78-05867A000100190033-3					
CAPTION REPORT					

CIA (PHOTO ACCESSION NO.)		LOT NO.		DATE	
Approved For Release 2000/04/19 : CIA-RDP78-05867A000100190033-3					
AREA (AMS NO.)		COUNTRY		PROVINCE	
28N		USSR/S. EUROPEAN RSFSR		STALINGRAD OBLAST / STALINGRAD	
GEOGRAPHIC COORDINATES			MAP REFERENCE		
48 45N 44 25E			C-FILE		
TITLE					
MONUMENT ON BANK OF Volga RIVER.					
25X1A					
DATE OF PICTURE		S			
		[REDACTED]			
CLASSIFICATION					
R					
CAPTIONED BY			VERIFIED BY		
Approved For Release 2000/04/19 : CIA-RDP78-05867A000100190033-3					
FORM NO. 60-53 SEP 1948					
CAPTION REPORT					

CIA (PHOTO ACCESSION NO.) 92386		LOT NO. F 428	DATE 18 OCT 1947
Approved For Release 2000/04/19 : CIA-RDP78-05867A000100190033-3			
AREA 35MN	COUNTRY USSR	PROVINCE LATVIAN SSR	PLACE OGRE (NA)
GEOGRAPHIC COORDINATES 56:50N 24:36E		MAP REFERENCE WAC # 153	
TITLE OGRE RIVER.			
DATE OF PICTURE —		SOURCE OF PICTURE LATVIA, 1947	
CLASSIFICATION REST.			
CAPTIONED BY SAON		VERIFIED BY	
FORM 100-53 SEP 1946			
Approved For Release 2000/04/19 : CIA-RDP78-05867A000100190033-3			
CAPTION REPORT			

CIA PHOTO ACCESSION NO. 92387		LOT NO. F-1139	DATE 18 JUNE 1953
Approved For Release 2000/04/19 : CIA-RDP78-05867A000100190033-3			
AREA 35 MN	COUNTRY USSR	PROVINCE LATVIAN SSR	PLACE GROBINA
GEOGRAPHIC COORDINATES 56-32 N 21-10 E		MAP REFERENCE WAC # 152	
TITLE			
DATE OF PICTURE —		SOURCE OF PICTURE LATVIA, 1947.	
CLASSIFICATION REST-			
CAPTIONED BY QNO		VERIFIED BY	
Approved For Release 2000/04/19 : CIA-RDP78-05867A000100190033-3			
FORM 1948 SEP 1948 CAPTION REPORT			

CIA (PHOTO ACCESSION NO.) 92388		LOT NO. E-1138	DATE 18 J 1953
Approved For Release 2000/04/19 : CIA-RDP78-05867A000100190033-3			
AREA 35 MN	COUNTRY USSR	PROVINCE LATVIAN SSR	PLACE AIZPUTE
GEOGRAPHIC COORDINATES 56:44 N 21:37 E		MAP REFERENCE WAC# 152	
TITLE			
DATE OF PICTURE		SOURCE OF PICTURE	
		LATVIA, 1947	
CLASSIFICATION REST			
CAPTIONED BY <i>Enem</i>		VERIFIED BY	
Approved For Release 2000/04/19 : CIA-RDP78-05867A000100190033-3			
FORM 160-53 SEP 1948 CAPTION REPORT			

CIA (PHOTO ACCESSION NO.) 92389		LOT NO. F-4138	DATE 18 JUL 1953
Approved For Release 2000/04/19 : CIA-RDP78-05867A000100190033-3			
AREA 35MN	COUNTRY USSR	PROVINCE LATVIAN SSR	PLACE KULDIGA
GEOGRAPHIC COORDINATES 56:58N 21:58E		MAP REFERENCE WAC # 152	
TITLE BRIDGE OVER VENTA RIVER			
DATE OF PICTURE		SOURCE OF PICTURE LATVIA, 1947.	
CLASSIFICATION REST.			
CAPTIONED BY SPOW		VERIFIED BY	
Approved For Release 2000/04/19 : CIA-RDP78-05867A000100190033-3			
FORM 1 SEP 1948 60-53 CAPTION REPORT			

CIA (PHOTO ACCESSION NO.) 92380		LOT NO. E-1138	DATE 18 JUL 1953
AREA NO. 35 MN	COUNTRY USSR	PROVINCE LATVIAN SSR	PLACE SABILE
GEOGRAPHIC COORDINATES 57:03 N 22:35 E		MAP REFERENCE WAC # 153	
TITLE			
DATE OF PICTURE		SOURCE OF PICTURE LATVIA, 1947	
CLASSIFICATION REST			
CAPTIONED BY <i>Wen</i>		VERIFIED BY	
FORM 1948 00-53 Approved For Release 2000/04/19 : CIA-RDP78-05867A000100190033-3 CAPTION REPORT			

CIA (PHOTO ACCESSION NO.):		LOT NO.:	DATE:
Approved For Release 2000/04/19 : CIA-RDP78-05867A000100190033-3		1138	18 OCT 1953
AREA (AMS NO.):	COUNTRY:	PROVINCE:	PLACE:
35 MN	USSR	LATVIAN SSR	PILTENE
GEOGRAPHIC COORDINATES:		MAP REFERENCE:	
57:13 N 21:41 E		WAC # 152	
TITLE:			
DATE OF PICTURE:		SOURCE OF PICTURE:	
		LATVIA, 1947.	
CLASSIFICATION:			
REST.			
CAPTIONED BY:		VERIFIED BY:	
JAD			
Approved For Release 2000/04/19 : CIA-RDP78-05867A000100190033-3			
FORM NO. 60-53 SEP 1948			
CAPTION REPORT			

CIA- (PHOTO-ACCESSION-NO.)		LOT-NO.	DATE
92300		F-1138	18 JUNE 1953
AREA (MAP NO.)	COUNTRY	PROVINCE	CITY
35 MN	USSR	LATVIAN SSR	T ALSI
GEOGRAPHIC COORDINATES		MAP REFERENCE	
57-15 N 22:36 E		MAP BRANCH	
TITLE			
DATE OF PICTURE		SOURCE OF PICTURE	
		LATVIA, 1947	
CLASSIFICATION			
REST.			
CAPTIONED BY		VERIFIED BY	
[Signature]			
FORM 1948 60-53			
Approved For Release 2000/04/19 : CIA-RDP78-05867A000100190033-3			
CAPTION REPORT			

CIA (PHOTO ACCESSION NO.)		LOT NO.	DATE
Approved For Release 2000/04/19 : CIA-RDP78-05867A000100190033-3		1138	18 JUNE 1953
AREA (AKS NO.)	COUNTRY	PROVINCE	PLACE
35MN	USSR	LATVIAN SSR	VENTSPILS
GEOGRAPHIC COORDINATES		MAP REFERENCE	
57-24N 21-31E		XAC # 152	
TITLE			
HARBOR			
DATE OF PICTURE		SOURCE OF PICTURE	
		LATVIA, 1947.	
CLASSIFICATION			
REST.			
CAPTIONED BY		VERIFIED BY	
[Signature]			
Approved For Release 2000/04/19 : CIA-RDP78-05867A000100190033-3			
FORM NO. 60-53 SEP 1948		CAPTION REPORT	

CIA (PHOTO ACCESSION NO.)		LOT NO.	DATE
82386		FT 1138	18 JUNE 1953
Approved For Release 2000/04/19 : CIA-RDP78-05867A000100190033-3			
AREA (AAS NO.)	COUNTRY	PROVINCE	CITY
35 MN	USSR	LATVIAN SSR	DOBELE
GEOGRAPHIC COORDINATES		MAP REFERENCE	
56:38 N 23:16 E		WAC # 153	
TITLE			
25X1A			
DATE OF PICTURE	SOURCE		
	[REDACTED]		
CLASSIFICATION			
REST.			
CAPTIONED BY		VERIFIED BY	
[Signature]			
Approved For Release 2000/04/19 : CIA-RDP78-05867A000100190033-3			
FORM NO. 60-53 SEP 1948			
CAPTION REPORT			

CIA (PHOTO ACCESSION NO.)		LOT NO.		DATE	
92305		E-1138		19 JUNE 1953	
Approved For Release 2000/04/19 : CIA-RDP78-05867A000100190033-3					
AREA (AKSING NO.)	COUNTRY	PROVINCE	LOCALITY		
35MN	USSR	LATVIAN SSR	TUKUMS		
GEOGRAPHIC COORDINATES			MAP REFERENCE		
56-58 N 23-10 E			WAC # 153		
TITLE					
DATE OF PICTURE		SOURCE OF PICTURE			
		LATVIA, 1947.			
CLASSIFICATION					
REST.					
CAPTIONED BY			VERIFIED BY		
[Signature]					
Approved For Release 2000/04/19 : CIA-RDP78-05867A000100190033-3					
FORM NO. 60-53 SEP 1948					
CAPTION REPORT					

CIA (PHOTO ACCESSION NO.)		LOT NO.	DATE
Approved For Release 2000/04/19 : CIA-RDP78-05867A000100190033-3		15-1132	18 JUNE 1953
AREA (AMS NO.)	COUNTRY	PROVINCE	
35MN	USSR	LATVIAN SSR	JELGAVA
GEOGRAPHIC COORDINATES		MAP REFERENCE	
56:39 N 23:45 E		C-FILE	
TITLE			
VIESTURIS MEMORIAL PALACE.			
DATE OF PICTURE		SOURCE OF PICTURE	
		LATVIJA, 1947.	
CLASSIFICATION			
RESTRICTED			
CAPTIONED BY		VERIFIED BY	
MEM			
Approved For Release 2000/04/19 : CIA-RDP78-05867A000100190033-3			
FORM NO. 60-53 SEP 1946			
CAPTION REPORT			

CIA-1 PHOTO-ACCESSION NO.		LOT NO.	DATE
Approved For Release 2000/04/19 : CIA-RDP78-05867A000100190033-3		ME 1138	8 JUNE 1953
AREA (AIR NO.)	COUNTRY	PROVINCE	CITY
35MN	USSR	LATVIAN SSR	JELGAVA
GEOGRAPHIC COORDINATES		MAP REFERENCE	
56:39 N 23:45 E		C-FILE	
TITLE			
DUKE PETER'S HIGH SCHOOL			
DATE OF PICTURE		SOURCE OF PICTURE	
-----		LATVIJA, 1947.	
CLASSIFICATION			
RESTRICTED			
CAPTIONED BY		VERIFIED BY	
MOA			
Approved For Release 2000/04/19 : CIA-RDP78-05867A000100190033-3			
FORM NO. 60-53 SEP 1948			
CAPTION REPORT			

CIA (PHOTO ACCESSION NO.)		LOT NO.	DATE
Approved For Release 2000/04/19 : CIA-RDP78-05867A000100190033-3		E-1138	18 JUNE 1953
AREA (AMS NO.)	COUNTRY	PROVINCE	CITY
35MN	USSR	LATVIAN SSR	JELGAVA
GEOGRAPHIC COORDINATES		MAP REFERENCE	
56:39 N 23:45 E		C-FILE	
TITLE			
DATE OF PICTURE		SOURCE OF PICTURE	
-----		LATVIJA, 1947.	
CLASSIFICATION			
RESTRICTED			
CAPTIONED BY		VERIFIED BY	
MOM			
Approved For Release 2000/04/19 : CIA-RDP78-05867A000100190033-3			
FORM NO. 60-53 SEP 1948		CAPTION REPORT	

CIA PHOTO ACCESSION NO. 92800		LOT NO. 15-1138		DATE 11 MAY 1957
Approved For Release 2000/04/19 : CIA-RDP78-05867A000100190033-3				
AREA 35W	USSR		LATVIAN SSR	JELGAVA
GEOGRAPHIC COORDINATES 56:59 N 23:45 E			MAP REFERENCE C-FILE	
TITLE SUGAR FACTORY.				
DATE OF PICTURE		SOURCE OF PICTURE LATVIA, 1947.		
CLASSIFICATION RESTRICTED				
CAPTIONED BY AKM			VERIFIED BY	
Approved For Release 2000/04/19 : CIA-RDP78-05867A000100190033-3 FORM 60-53 SEP 1948 CAPTION REPORT				

CIA (PHOTO ACCESSION NO.)

92400

LOT NO.

Approved For Release 2000/04/19 : CIA-RDP78-05867A000100190033-3

USSR

24 JULY 1953

GEOGRAPHIC COORDINATES

59:55 N 30:15 E

PROVINCE

LENINGRAD

PLACE

OBLAST/LENINGRAD

TITLE

SVERDLOV MACHINE TOOL BUILDING PLANT-
TESTING A NEW [TWO-SIDED] TURNING MACHINE
FOR MACHINING NECKS OF HYDROTURBINE BLADES

C-FILE

DATE OF PICTURE

SOURCE OF PICTURE

LENINGRADSKAYA PRAVDA, 19 FEB. 1953

CLASSIFICATION

REST-

[P-1]

25X1A

CAPTIONED BY

JAB

VERIFIED BY

FORM NO. 100 SEP 1944

Approved For Release 2000/04/19 : CIA-RDP78-05867A000100190033-3

CAPTION REPORT

CIA PHOTO ACCESSION NO.: 92401
 LOT NO. F
 DATE 18 JUNE 1953
 AR. 35MN
 COUNTRY USSR
 PROVINCE LATVIAN SSR
 PLACE DAUGAVPILS
 GEOGRAPHIC COORDINATES 55:53N 26:32E
 MAP REFERENCE C-FILE

Approved For Release 2000/04/19 : CIA-RDP78-05867A000100190033-3

DATE OF PICTURE — SOURCE OF PICTURE LATVIJA, 1947.
 CLASSIFICATION RESTRICTED
 CAPTIONED BY [Signature] VERIFIED BY

FORM SEP 1950 Approved For Release 2000/04/19 : CIA-RDP78-05867A000100190033-3
 CAPTION REPORT

CIA (PHOTO ACCESSION NO.)		LOT-NO.		DATE	
92402		F-1138		JUNE 1953	
AREA		COUNTRY		PROVINCE	
35 MN		USSR		LATVIAN SSR	
GEOGRAPHIC COORDINATES		PLACE		MAP REFERENCE	
56:11N		26:04E		EGLONA	
TITLE		MAP BRANCH			
CATHOLIC CHURCH.					

DATE OF PICTURE	SOURCE OF PICTURE
	LATVIA, 1947.
LOCATION	
REST.	
70m	
VERIFIED BY	
APPROVED FOR RELEASE 2000/04/19 : CIA-RDP78-05867A000100190033-3	
CAPTION REPORT	

CIA (PHOTO ACCESSION NO.) 92404		LOT NO. E 1139		DATE 1953	
Approved For Release 2000/04/19 : CIA-RDP78-05867A000100190033-3					
AREA 35MN	COUNTRY USSR	PROVINCE LATVIAN SSR	PLACE REZEKNE		
GEOGRAPHIC COORDINATES 56:30N 27:19E			MAP REFERENCE WAC # 153		
TITLE COMMUNITY HALL					
DATE OF PICTURE		SOURCE OF PICTURE LATVIA, 1947.			
CLASSIFICATION REST-					
CAPTIONED BY [Signature]			VERIFIED BY		
Approved For Release 2000/04/19 : CIA-RDP78-05867A000100190033-3					
FORM SEP 1948					
CAPTION REPORT					

CIA (PHOTO ACCESSION NO.)		LOT NO.	DATE
92405		F-1138	17 June 1947
Approved For Release 2000/04/19 : CIA-RDP78-05867A000100190033-3			
AREA	COUNTRY	PROVINCE	PLACE
35MN	USSR	LATVIAN SSR	LATGALE (NA)
GEOGRAPHIC COORDINATES		MAP REFERENCE	
TITLE			
DAGDA ROAD, LATGALE DISTRICT.			
DATE OF PICTURE		SOURCE OF PICTURE	
		LATVIJA, 1947.	
CLASSIFICATION			
REST.			
CAPTIONED BY		VERIFIED BY	
[Signature]			
Approved For Release 2000/04/19 : CIA-RDP78-05867A000100190033-3			
FORM 60-53 SEP 1948			
CAPTION REPORT			

CIA (PHOTO ACCESSION NO.)		LOT NO.		DATE	
Approved For Release 2000/04/19 : CIA-RDP78-05867A000100190033-3		221 K		8 JUNE 1953	
AREA (UNAS NO. 12500)	COUNTRY	PROVINCE	PLACE		
	TURKEY	BALIKESIR	MARMARA ISLAND		
GEOGRAPHIC COORDINATES		MAP REFERENCE			
40 40 N 27 35 E		NIS			
TITLE					
SEA OF MARMARA.					
25X1A					
DATE OF PICTURE		[REDACTED]			
CLASSIFICATION					
CAPTIONED BY		VERIFIED BY			
[Signature]		[Signature]			
Approved For Release 2000/04/19 : CIA-RDP78-05867A000100190033-3					
FORM 80-53 SEP 1948					
CAPTION REPORT					

CIA (PHOTO ACCESSION NO.)		LOT NO.		DATE	
Approved For Release 2000/04/19 : CIA-RDP78-05867A000100190033-3		E-103		8 JUNE 1953	
AREA (AMS NO.)	COUNTRY	PROVINCE	PLACE		
411 K	TURKEY	ISTANBUL			
GEOGRAPHIC COORDINATES			MAP REFERENCE		
TITLE					
THE BOSPORUS, ANTI-SUBMARINE NET NEAR					
BLACK SEA ENTRANCE.					
25X1A					
DATE OF PICTURE		[REDACTED]			
CLASSIFICATION					
CAPTIONED BY				VERIFIED BY	
Approved For Release 2000/04/19 : CIA-RDP78-05867A000100190033-3					
FORM NO. 60-53 SEP. 1948					
CAPTION REPORT					

CIA (PHOTO ACCESSION NO.)		LOT NO.	
Approved For Release 2000/04/19 : CIA-RDP78-05867A000100190033-3			
AREA (AMS NO.)	COUNTRY	PROVINCE	DATE
411 K 92408	TURKEY	ISTANBUL	JUNE 1953
GEOGRAPHIC COORDINATES		PLACE	
41 81 N 28 58 E		ISTANBUL	
TITLE		MAP REFERENCE	
		C FILE	
THE BOSPORUS. LEANDER'S TOWER. FROM USKUDAR.			
25X1A			
DATE OF PICTURE	[REDACTED]		
CLASSIFICATION	R		
CAPTIONED BY	VERIFIED BY		
Approved For Release 2000/04/19 : CIA-RDP78-05867A000100190033-3			
FORM NO. 80-53 SEP 1948	CAPTION REPORT		

CIA PHOTO ACCESSION NO.		LOT NO.	DATE
Approved For Release 2000/04/19 : CIA-RDP78-05867A000100190033-3		5 1953	20 JAN 1953
AREA	COUNTRY	PROVINCE	PLACE
USSR	EUROPEAN RSFSR	MOSCOW OBLAST	MOSCOW
GEOGRAPHIC COORDINATES		MAP REFERENCE	
55:45 N 37:35 E		C-FILE	
TITLE			
KRASNY PROLETARI MACHINE TOOL PLANT.			
ASSEMBLY SHOP. ADJUSTING MACHINE TOOLS.			
DATE OF PICTURE		SOURCE OF PICTURE	
—		PRAVDA UKRAINY, KIEV, 15 JAN. 1953	
CLASSIFICATION			
REST. p. 1, MIDDLE. [REDACTED]			
CAPTIONED BY		VERIFIED BY	
[Signature]		25X1A	
Approved For Release 2000/04/19 : CIA-RDP78-05867A000100190033-3			
FORM 100 60-53 SEP 1948			
CAPTION REPORT			

CIA PHOTO ACCESSION NO. 2000/04/19 : CIA-RDP78-05867A000100190033-3			
AREA NAME NO. 92412 9132 M	COUNTRY REPUBLIC OF IRELAND	PROVINCE KILDARE	PLACE NAAS
GEOGRAPHIC COORDINATES 53-13 N		06-40 W	MAP REFERENCE N15
TITLE ELECTRIC POWER RELAY STATION			
DATE OF PICTURE 1953		SOURCE OF PICTURE 25X1A	
CLASSIFICATION <i>Confidential</i>			
CAPTIONED BY Approved For Release 2000/04/19 : CIA-RDP78-05867A000100190033-3			
FORM NO. 60-53 SEP 1948		CAPTION REPORT	

CIA PHOTO ACCESSION NO.		LOT NO.	DATE
Approved For Release 2000/04/19 : CIA-RDP78-05867A000100190033-3 1953			
AREA (TIME ZONE)	COUNTRY	PROVINCE	PLACE
27N	USSR	N. EUROPEAN RSFSR	Moscow OBLAST
GEOGRAPHIC COORDINATES		MAP REFERENCE	
55:45N 37:35E		C-FILE	
TITLE			
KRASNY PROLETARI MACHINE TOOL			
PLANT, ASSEMBLY SHOP, ADJUSTING			
MACHINE TOOLS.			
DATE OF PICTURE		SOURCE OF PICTURE	
—		Moscow VECHERNYAYA MOSKVA, 10 JAN. 1953	
CLASSIFICATION		#	
REST.		p-1, UPPER, RIGHT.	
CAPTIONED BY		VERIFIED BY	
[Signature]		25X1A	
Approved For Release 2000/04/19 : CIA-RDP78-05867A000100190033-3			
FORM NO. 60-53 SEP 1948			
CAPTION REPORT			

Approved For Release 2000/04/19 : CIA-RDP78-05867A000100190033-3

AREA NAME NO. 92414 COUNTRY SPAIN BONAERES I. MALLOCA IS PALMA

GEOGRAPHIC COORDINATES 39-34 N 02-41 E MAP REFERENCE C FILE

TITLE: HARBOR QUAY DIRECTION

EAST

25X1A

DATE OF PICTURE March 1953 SOURCE OF PICTURE [REDACTED]

CLASSIFICATION Confidential

Approved For Release 2000/04/19 : CIA-RDP78-05867A000100190033-3

CIA PHOTO ACCESSION NO. 92415			
Approved For Release 2000/04/19 : CIA-RDP78-05867A000100190033-3			
AREA NAME NO. 66228M	COUNTRY SPAIN	ISLAND BALEARRES JA.	TOWN PALMA
GEOGRAPHIC COORDINATES 39-34N 02-41E		MAP REFERENCE C FILE	
TITLE HARBOR. YACHT BASIN, CENTER			
DIRECTION EAST.			
DATE OF PICTURE hch - 1953		SOURCE 25X1A	
CLASSIFICATION Confidential			
CAPTIONED BY Approved For Release 2000/04/19 : CIA-RDP78-05867A000100190033-3			
FORM NO. 50-53 SEP 1948		CAPTION REPORT	

Approved For Release 2000/04/19 : CIA-RDP78-05867A000100190033-3

AREA (AMS NO.) **92416** COUNTRY **SPAIN** PROVINCE **BALEARES** PLACE **POLLENSA**
66 228 ISLANDS **ISLANDS** MAP REFERENCE **CE**

GEOGRAPHIC COORDINATES **39-53 N 03-04 E**

TITLE
**SPANISH NAVAL AIR STATION.
HANGARS, FOREGROUND. DIRECTION SOUTH-
EAST.**

25X1A

DATE OF PICTURE **1953** SOURCE OF PICTURE [REDACTED]

CLASSIFICATION **Confidential**

APPROVED BY [REDACTED] VERIFIED BY [REDACTED]
Approved For Release 2000/04/19 : CIA-RDP78-05867A000100190033-3

CIA Approved For Release 2000/04/19 : CIA-RDP78-05867A000100190033-3

AREA NAME NO. **92417** COUNTRY **SPAIN** **BALLEARES I.** **MAY 1953**
66 228 M **MALLOCA IS** **PALMA**

GEOGRAPHIC COORDINATES **39-34N 02-41E** MAP REFERENCE **C FILE**

TITLE **HARBOR. DIRECTION WEST.**

DATE OF PICTURE **March 1953** SOURCE OF PICTURE **25X1A**

CLASSIFICATION **Confidential**

CIA Approved For Release 2000/04/19 : CIA-RDP78-05867A000100190033-3

CIA Approved For Release 2000/04/19 : CIA-RDP78-05867A000100190033-3 92418			
AREA NAME NO. 1	COUNTRY	ISLAND	TOWNSHIP
66 228 M	SPAIN	BALEARIC ISLANDS	PALMA
GEOGRAPHIC COORDINATES		MAP REFERENCE	
39-34 N 02-41 E		C FILE	
TITLE			
HARBOR. DESTROYER OF SPANISH NAVY, CENTER.			
DIRECTION NORTHWEST.			
DATE OF PICTURE		SOURCE OF PICTURE	
		25X1A	
CLASSIFICATION			
Confidential			
Approved For Release 2000/04/19 : CIA-RDP78-05867A000100190033-3			
FORM NO. 60-53 SEP 1948		CAPTION REPORT	

CIA Approved For Release 2000/04/19 : CIA-RDP78-05867A000100190033-3

92419 AREA NAME NO. 1 COUNTRY SPAIN BALEARIC ISLANDS PALMA

66228M GEOGRAPHIC COORDINATES 39-34N 02-41E MAP REFERENCE C FILE

TITLE HARBOR, LIGHTHOUSE ALEND OF QUAY. DIRECTION EAST.

DATE OF PICTURE March 1953 SOURCE OF PICTURE 25X1A

CLASSIFICATION Confidential

APPROVED BY Approved For Release 2000/04/19 : CIA-RDP78-05867A000100190033-3

CIA Approved For Release 2000/04/19 : CIA-RDP78-05867A000100190033-3			
AREA (AMS NO.)	COUNTRY	PROVINCE	CITY
92420 65 228 M	SPAIN	GERONA	GERONA (NR)
GEOGRAPHIC COORDINATES		MAP REFERENCE	
41-59 N 02-49 E		RF	
TITLE			
TWO-WAY VEHICLE			
SARZIA BRIDGE CROSSING TER RIVER.			
DIRECTION EAST.			
DATE OF PICTURE		SOURCE OF PICTURE	
March 1953		25X1A	
CLASSIFICATION			
Confidential B			
CAPTIONED BY			
Approved For Release 2000/04/19 : CIA-RDP78-05867A000100190033-3			
FORM NO. 60-53 SEP 1948		CAPTION REPORT	

CIA Approved For Release 2000/04/19 : CIA-RDP78-05867A000100190033-3 92421 E-668			
AREA NAME NO.	COUNTRY	PROVINCE	CITY
1756 M	FRANCE	PYRENEES ORIENTALES	LE BOULU
GEOGRAPHIC COORDINATES		MAP REFERENCE	
42-31 N 02-50 E		NIS	
TITLE			
BRIDGE CROSSING TECH RIVER, DIRECTION NORTH.			
DATE OF PICTURE		SOURCE OF PICTURE	
MAY 1953		25X1A	
CLASSIFICATION			
Confidential			
CAPTIONED BY Approved For Release 2000/04/19 : CIA-RDP78-05867A000100190033-3 VERIFIED BY			
FORM 60-53 SEP 1948		CAPTION REPORT	

CIA INTERNAL SECURITY CONTROL NO. 9222 Approved For Release 2000/04/19 : CIA-RDP78-05867A000100190033-3			
AREA NAME NO. 1 BL	COUNTRY MACAO ISLAND	PROVINCE	CITY MACAO
GEOGRAPHIC COORDINATES 22.12 N 113.32 E		MAP REFERENCE	
TITLE GUIA HILL LIGHTHOUSE			
25X1C			
DATE OF PICTURE	SOURCE		
	[REDACTED]		
CLASSIFICATION Rest			
CAPTIONED BY Approved For Release 2000/04/19 : CIA-RDP78-05867A000100190033-3		VERIFIED BY	
FORM NO. 60-53 SEP 1948			
CAPTION REPORT			

Approved For Release 2000/04/19 : CIA-RDP78-05867A000100190033-3

CIA FILE REFERENCE NO. *E-19262* 18 *Volume 33*

AREA (AMS NO.) *92423* COUNTRY *MACAO ISLAND* PROVINCE *MACAO* SCALE *MACAO*

GEOGRAPHIC COORDINATES *22.12N 113.32E* MAP REFERENCE *C*

TITLE *THE PRAIA GRANDE.*

25X1C

DATE OF PICTURE *[Signature]*

SOURCE *[Redacted]*

CLASSIFICATION *Restricted*

APPROVED FOR RELEASE 2000/04/19 : CIA-RDP78-05867A000100190033-3

FORM NO. 50-53
SEP 1948

CAPTION REPORT

Approved For Release 2000/04/19 : CIA-RDP78-05867A000100190033-3

AREA (AMS NO.) **BL** COUNTRY **MACAO ISLAND** PROVINCE **MACAO**

GEOGRAPHIC COORDINATES **22.12 N 113.32 E** MAP REFERENCE **C**

TITLE **LOSS-STICKS FOR FIREWORKS, ONE OF THE MAIN PRODUCTS OF MACAO.**

25X1C

DATE OF PICTURE



CLASSIFICATION **Rest**

Approved For Release 2000/04/19 : CIA-RDP78-05867A000100190033-3

Approved For Release 2000/04/19 : CIA-RDP78-05867A000100190033-3

AREA (AMS NO.)		COUNTRY	PROVINCE	PLACE
BL		MACAO ISLAND		MACAO
GEOGRAPHIC COORDINATES		MAP REFERENCE		
22.12 N 113.32 E		C		
TITLE				
FILLING FIRECRACKER CASINGS AT PIECEWORK RATE OF 70¢ PER 1000				
25X1C				
DATE OF PICTURE		SOURCE		
[Handwritten scribble]		[Redacted]		
CLASSIFICATION				
[Handwritten: Redacted]				
CAPTION		VERIFIED BY		
Approved For Release 2000/04/19 : CIA-RDP78-05867A000100190033-3		[Handwritten: Redacted]		
FORM NO. 60-53 SEP 1944				
CAPTION REPORT				

Approved For Release 2000/04/19 : CIA-RDP78-05867A000100490033-3

CIA PHOTO ACCESSION NO. 92425

AREA (AWS NO.) BL COUNTRY MACAO ISLAND PROVINCE MACAO PLACE

GEOGRAPHIC COORDINATES 22.12 N 113.32 E

TITLE SAN MA LOO

25X1C

DATE OF PICTURE SURR

CLASSIFICATION Restricted

Approved For Release 2000/04/19 : CIA-RDP78-05867A000100190033-3

FORM NO. 60-53 SEP 1948

CAPTION REPORT

Approved For Release 2000/04/19 : CIA-RDP78-05867A000100190633-3

CIA PHOTO ACCESSION NO. 92427

AREA (AMS NO.) BL COUNTRY MACAO ISLAND PLACE MACAO

GEOGRAPHIC COORDINATES 22.12N 113.32E

TITLE AVENIDA CONSELHEIRO HORTA E COSTA, MODERN MUNICIPAL MARKET.

25X1C

DATE OF PICTURE [redacted]

CLASSIFICATION Rest

Approved For Release 2000/04/19 : CIA-RDP78-05867A000100190033-3

CIA Approved For Release 2000/04/19 : CIA-RDP78-05867A000100190033-3

92421
ARPA CASE NO. BL COUNTRY MACAO ISLAND PROVINCE MACAO

GEOGRAPHIC COORDINATES 22.12 N 113.32 E MAP REFERENCE C

TITLE OPIUM SMOKING.

25X1C

DATE OF PICTURE SOURCE

CLASSIFICATION Best

Approved For Release 2000/04/19 : CIA-RDP78-05867A000100190033-3

Approved For Release 2000/04/19 : CIA-RDP78-05867A000100190033-3

CIA PHOTO ACCESSION NO. 52423 LOF NO. E-1202 DATE 1/10/58

AREA (AMS NO.) BL COUNTRY MACAO ISLAND PROVINCE PLACE MACAO

GEOGRAPHIC COORDINATES 22.12N 113.32E MAP REFERENCE


TITLE COLEGIO D. BOSCO. ~~SOME OF THE~~
~~SCHOOLS OF THE AREA.~~

25X1C

DATE OF PICTURE SOURCE

CLASSIFICATION Red

APPROVED FOR RELEASE 2000/04/19 : CIA-RDP78-05867A000100190033-3

CIA PHOTO ACCESSION NO. 92430		LOF NO. E 7202		DATE 1/7/50		APPROVED FOR RELEASE 2000/04/19 : CIA-RDP78-05867A000100190033-3		(D)
AREA NAME NO. 1	BL	COUNTRY	MACAO ISLAND		PROVINCE	MACAO		
GEOGRAPHIC COORDINATES		22.12N 113.32E		MAP REFERENCE		C		
TITLE RIDGE IN BACKGROUND IS CHINESE TERRITORY.								
25X1C								
DATE OF PICTURE								
CLASSIFICATION REST								
CAPTIONED BY				VERIFIED BY				
APPROVED FOR RELEASE 2000/04/19 : CIA-RDP78-05867A000100190033-3								
FORM NO. 60-53 SEP 1948		CAPTION REPORT						

CIA PHOTO ACCESSION NO. 1		LOT NO.	DATE
2131		202	1951
Approved For Release 2000/04/19 : CIA-RDP78-05867A000100190033-3			
AREA (AMS NO.)	COUNTRY	PROVINCE	PLACE
BL	MACAO ISLAND		MACAO
GEOGRAPHIC COORDINATES		MAP REFERENCE	
22.12 N 113.32 E		C	
TITLE			
RIDGE IN BACKGROUND IS PORTUGUESE			
CHINESE CHINESE TERRITORY.			
25X1C			
DATE OF PICTURE	SOURCE		
	[REDACTED]		
CLASSIFICATION			
Restricted			
CAPTIONED BY		VERIFIED BY	
Approved For Release 2000/04/19 : CIA-RDP78-05867A000100190033-3		[Signature]	
FORM NO. 60-53 SEP 1948		CAPTION REPORT	

CIA PHOTO ACCESSION NO. 92433		DATE 2000/04/19		CIA-RDP78-05867A000100190033-3	
AREA (AMS NO.)	COUNTRY	PROVINCE	CITY		
BL	MACAO ISLAND		MACAO		
GEOGRAPHIC COORDINATES		MAP REFERENCE			
22.12N 113.32E		C			
TITLE					
VEGETABLES FROM CHINA AWAITING TRANSHIPMENT TO HONG KONG.					
25X1C					
DATE OF PICTURE	SOURCE				
CLASSIFICATION					
Rest					
CAPTIONED BY		VERIFIED BY			
DJS		JF			
Approved For Release 2000/04/19 : CIA-RDP78-05867A000100190033-3					
FORM NO. 60-53 SEP 1948		CAPTION REPORT			

CIA PHOTO ACCESSION NO. 2453		LOT NO.		DATE	
Approved For Release 2000/04/19 : CIA-RDP78-05867A000100190033-3					
AREA (AMS NO.)	COUNTRY	PROVINCE	PLACE		
BL	MACAO ISLAND		MACAO		
GEOGRAPHIC COORDINATES		MAP REFERENCE			
22.12 N 113.32 E					
TITLE					
WATERFRONT FROM HOTEL CENTRAL.					
25X1C					
DATE OF PICTURE		SOURCE			
CLASSIFICATION					
Reed					
CAPTIONED BY			VERIFIED BY		
Approved For Release 2000/04/19 : CIA-RDP78-05867A000100190033-3					
FORM NO. 60-53		SEP 1948			
CAPTION REPORT					

CIA PHOTO ACCESSION NO. 92434		DATE 2000/04/19		Approved For Release 2000/04/19 : CIA-RDP78-05867A000100190033-3	
AREA (AMS NO.) BL	COUNTRY MACAO ISLAND	PROVINCE	PLACE MACAO		
GEOGRAPHIC COORDINATES 22.12 N 113.32 E		MAP REFERENCE			
TITLE KONG KONG RAUM FERRY TO HONG KONG					
25X1C					
DATE OF PICTURE	[REDACTED]				
CLASSIFICATION Rest	APPROVED FOR RELEASE				
CAPTIONED BY		VERIFIED BY			
Approved For Release 2000/04/19 : CIA-RDP78-05867A000100190033-3		Approved For Release 2000/04/19 : CIA-RDP78-05867A000100190033-3			
FORM NO. 60-53 SEP 1948		CAPTION REPORT			

CIA PHOTO ACCESSION NO. 2489 Approved For Release 2000/04/19 : CIA-RDP78-05867A000100190033-3			
AREA (AMS NO.)	COUNTRY	PROVINCE	CITY
BL	MACAO ISLAND		MACAO
GEOGRAPHIC COORDINATES		MAP REFERENCE	
22.12N 113.32E		C	
TITLE			
AVENIDA DR. OLIVEIRA SALAZAR.			
NEW ROAD BED UNDER CONSTRUCTION.			
25X1C			
DATE OF PICTURE	SOURCE		
	[REDACTED]		
CLASSIFICATION			
Red			
CAPTIONED BY		VERIFIED BY	
Approved For Release 2000/04/19 : CIA-RDP78-05867A000100190033-3		[REDACTED]	
FORM NO. 60-53 SEP 1948		CAPTION REPORT	

Approved For Release 2000/04/19 : CIA-RDP78-05867A000100190033-3

CIA PHOTO ACCESSION NO. 92400 LOG NO. 11205 MAP REF. 118 118 33

AREA (AMS NO.) BL COUNTRY MACAO ISLAND PROVINCE MACAO

GEOGRAPHIC COORDINATES 22.12N 113.32E MAP REF. C


TITLE HOTEL CENTRAL, ONLY GAMBLING HOUSE STILL OFFICIALLY OPERATING.

25X1C

DATE OF PICTURE [redacted] 501 [redacted]

CLASSIFICATION Rest



CAPTIONED BY Approved For Release 2000/04/19 : CIA-RDP78-05867A000100190033-3




CIA PHOTO ACCESSION NO. 92437		DATE 12/26/53	
Approved For Release 2000/04/19 : CIA-RDP78-05867A000100190033-3			
AREA (AMS NO.) 06	COUNTRY MACAO ISLAND	PROVINCE	PLACE MACAO
GEOGRAPHIC COORDINATES 22.12N 113.32E		MAP REFERENCE C	
TITLE			
25X1C			
DATE OF PICTURE	S 		
CLASSIFICATION Red			
APPROVED BY RS		DATE 12/26/53	
Approved For Release 2000/04/19 : CIA-RDP78-05867A000100190033-3			
FORM NO. 60-53 SEP 1948		CAPTION REPORT	

CIA PHOTO ACCESSION NO. 1		LOT NO.	DATE
Approved For Release 2000/04/19 : CIA-RDP78-05867A000100190033-3			
AREA (AMS NO.)	COUNTRY	PROVINCE	PLACE
BL	MACAO ISLAND		MACAO
GEOGRAPHIC COORDINATES		MAP REFERENCE	
22.12N 113.32E		C	
TITLE			
RUINS OF ST. PAUL'S CHURCH [FORAEN]			
DATES BACK TO 1637 BUILT BY			
JAPANESE CHRISTIANS.			
25X1C			
DATE OF PICTURE	50		
CLASSIFICATION			
Rest			
CAPTIONED BY		VERIFIED BY	
Approved For Release 2000/04/19 : CIA-RDP78-05867A000100190033-3			
FORM NO. 60-53 SEP 1948		CAPTION REPORT	

CIA PHOTO ACCESSION NO. 92439		LAT. NO. 22.12N		LONG. NO. 113.32E		DATE		Approved For Release 2000/04/19 : CIA-RDP78-05867A000100190033-3	
AREA (AMS NO.)	BL	COUNTRY	MACAO ISLAND			PROVINCE		PLACE	MACAO
GEOGRAPHIC COORDINATES		22.12N		113.32E		MAP REFERENCE			
TITLE RADIO STATION.									
25X1C									
DATE OF PICTURE		[REDACTED]							
CLASSIFICATION RESTRICTED									
CAPTIONED BY					VERIFIED BY				
Approved For Release 2000/04/19 : CIA-RDP78-05867A000100190033-3									
FORM NO. 60-53		SEP 1948							
CAPTION REPORT									

CIA (PHOTO ACCESSION NO.)		LOT NO.		DATE	
Approved For Release 2000/04/19 : CIA-RDP78-05867A000100190033-3 32447 202 2005					
AREA (AMS NO.)	COUNTRY	PROVINCE	PLACE		
BL	MACAO ISLAND		MACAO		
GEOGRAPHIC COORDINATES		MAP REFERENCE			
22.12N 113.32E		C			
TITLE					
BUS STATION, CLOSED BECAUSE OF RESTRICTIONS ON TRAVEL INTO AND OUT OF CHINA.					
25X1C					
DATE OF PICTURE		SOURCE			
[Signature]		[Redacted]			
CLASSIFICATION					
[Signature]					
CAPTIONED BY			VERIFIED BY		
Approved For Release 2000/04/19 : CIA-RDP78-05867A000100190033-3					
FORM NO. SEP 1948 60-53		CAPTION REPORT			

CIA PHOTO ACCESSION NO. 92441				APPROVED FOR RELEASE 2000/04/19 : CIA-RDP78-05867A000100190033-3			
AREA (AMS NO.) BL		COUNTRY MACAO ISLAND		PROVINCE		PLACE MACAO	
GEOGRAPHIC COORDINATES 22.12N 113.32E				MAP REFERENCE:			
TITLE							
DATE OF PICTURE				SOURCE			
							
CLASSIFICATION Rest							
CAPTIONED BY				VERIFIED BY			
Approved For Release 2000/04/19 : CIA-RDP78-05867A000100190033-3							
FORM NO. 60-53 SEP 1948							
CAPTION REPORT							

CIA REF ID: A66001 Approved For Release 2000/04/19 : CIA-RDP78-05867A000100190033-3		DATE 12/52
AREA (AMS NO.) 92442 BL	COUNTRY MACAO ISLAND	PROVINCE MACAO
GEOGRAPHIC COORDINATES 22.12N 113.32E		MAP REFERENCE C
TITLE MONTE FORTE ON HILL IN BACKGROUND. APARTMENT HOUSES IN FOREGROUND.		
25X1C		
DATE OF PICTURE 	SOURCE 	
CLASSIFICATION Rest		
CAPTIONED BY Approved For Release 2000/04/19 : CIA-RDP78-05867A000100190033-3		VERIFIED BY 
FORM NO. 60-53 SEP 1948		
CAPTION REPORT		

CIA PHOTO ACCESSION NO. 92443		LOG NO. E 1202		STATE Macau		Approved For Release 2000/04/19 : CIA-RDP78-05867A000100190033-3	
AREA (AMS NO.) BL	COUNTRY MACAO ISLAND	PROVINCE	PLACE MACAO				
GEOGRAPHIC COORDINATES 22.12N 113.32E		MAP REFERENCE C					
TITLE ADMINISTRATION BUILDING, COMPLETED 1951.							
25X1C							
DATE OF PICTURE [Signature]		[Redacted]					
CLASSIFICATION Rest							
CAPTIONED BY Approved For Release 2000/04/19 : CIA-RDP78-05867A000100190033-3				VERIFIED BY			
FORM NO. 60-53 SEP 1948		CAPTION REPORT					



CIA PHOTO ACCESSION NO. **Approved For Release 2000/04/19 : CIA-RDP78-05867A000100190033-3** LOT NO. **2111** DATE **12/82**

AREA (AMS NO.) **BL** COUNTRY **MACAO ISLAND** PROVINCE **MACAO** PLACE **MACAO**

GEOGRAPHIC COORDINATES **22.12 N 113.32 E** MAP REFERENCE **C**


TITLE **GOVERNOR'S OFFICES, PRAIA GRANDE.**

25X1C

DATE OF PICTURE  SOURCE 

CLASSIFICATION **Rest**

CAPTIONED BY **Approved For Release 2000/04/19 : CIA-RDP78-05867A000100190033-3** VERIFIED BY 

CIA PHOTO ACCESSION NO. 1 92115		LOT NO. 1202	DATE
Approved For Release 2000/04/19 : CIA-RDP78-05867A000100190033-3			
AREA (AMS NO.)	COUNTRY	PROVINCE	PLACE
BL	MACAO ISLAND		MACAO
GEOGRAPHIC COORDINATES		MAP REFERENCE	
22.12N 113.32E		C	
TITLE			
MUNICIPAL SQUARE, POST AND TELEGRAPH BUILDING.			
25X1C			
DATE OF PICTURE			
CLASSIFICATION	Red		
CAPTIONED BY	VERIFIED BY		
Approved For Release 2000/04/19 : CIA-RDP78-05867A000100190033-3			
FORM NO. 60-53 SEP 1948	CAPTION REPORT		

<small>CIA CLASSIFICATION NO.</small> 92446		<small>DATE</small> 1962		<small>FILE NO.</small> 100190033-3	
<small>AREA (AMS NO.)</small> BL		<small>COUNTRY</small> MACAO ISLAND		<small>PLACE</small> MACAO	
<small>GEOGRAPHIC COORDINATES</small> 22.12 N 113.32 E			<small>MAR REFERENCE</small> 		
<small>TITLE</small>					
<small>DATE OF PICTURE</small> 			<small>SIZE</small> 25X1C		
<small>CLASSIFICATION</small> 					
<small>APPROVED BY</small> 			<small>VERIFIED BY</small> 		
Approved For Release 2000/04/19 : CIA-RDP78-05867A000100190033-3					
<small>FORM NO. 60-53</small> <small>SEP 1948</small>					
CAPTION REPORT					