

Approved For Release 1999/09/20 : CIA-RDP78-05867A000100200018-8

E-344

30 June 53 (C)

AREA NAME NO. DL COUNTRY TAIWAN

GEOGRAPHIC COORDINATES

TITLE APPROACHING KAO-HSIUNG FROM NORTH, RICE PADDIES, FOREGROUND; SUGAR CANE, MIDDLE; BAMBOO CLUMPS AND FARMER'S HOUSE, BACK.

STATINTL

DATE OF PICTURE Feb 1952

CLASSIFICATION [Handwritten] Captured by Approved For Release 1999/09/20 : CIA-RDP78-05867A000100200018-8

Approved For Release 1999/09/20 : CIA-RDP78-05867A000100200018-8

SECRET E-377 53 C
AREA NAME NO. 1 DL COUNTRY TAIWAN PROVINCE TAI-PEI

GEOGRAPHIC COORDINATES 25.03N 121.30E MAP REFERENCE C

TITLE MAIN STREET

STATINTL

DATE OF PICTURE Feb. 1952 SOURCE [REDACTED]

CLASSIFICATION [Handwritten: OIA, R2]

CAPTIONED BY Approved For Release 1999/09/20 : CIA-RDP78-05867A000100200018-8

CIA PHOTO ACCESSION NO. 1 Approved For Release 1999/09/20 : CIA-RDP78-05867A000100200018-8			
AREA (AMS NO.) DL	COUNTRY TAIWAN	PROVINCE	CITY TAI-PEI
GEOGRAPHIC COORDINATES 25.03N 121.30E		DATE C	
TITLE AIRPORT.			
STATINTL			
DATE OF PICTURE Feb. 1952	SOURCE		
CLASSIFICATION Conf. Rest			
CAPTIONED BY Approved For Release 1999/09/20 : CIA-RDP78-05867A000100200018-8			
FORM NO. 40-53 SEP 1949		CAPTION REPORT	

Approved For Release 1999/09/20 : CIA-RDP78-05867A000100200018-8

CIA REFERENCE NUMBER: E-377 30 June 53 (D)

AREA NAME NO. 1: DL COUNTRY: TAIWAN PROVINCE: TAI-NAN (NR)

GEOGRAPHIC COORDINATES: 23.00 N 120.12 E

TITLE: APPROACHING CITY FROM TAI-PEI

STATINTL

DATE OF PICTURE: Feb. 1952 SOURCE: [REDACTED]

CLASSIFICATION: [Handwritten: All Red]

CAPTIONED BY: Approved For Release 1999/09/20 : CIA-RDP78-05867A000100200018-8

Approved For Release 1999/09/20 : CIA-RDP78-05867A000100200018-8

E-377 30 June 53

C

AREA NAME NO. DL COUNTRY TAIWAN TAI-NAN

GEOGRAPHIC COORDINATES 23.00 N 120.12 E C

TITLE JAPANESE SHRINE.

STATINTL

DATE OF PICTURE Feb. 1952

CLASSIFICATION AUTH. Rest

Approved For Release 1999/09/20 : CIA-RDP78-05867A000100200018-8

Approved For Release 1999/09/20 : CIA-RDP78-05867A000100200018-8

30 June 53

CIA PHOTO ACCESSION NO. *E-374*

AREA (AMS NO.) *DL* COUNTRY *TAIWAN* PROVINCE *KAO-HSIUNG*

GEOGRAPHIC COORDINATES *22.38N 120.17E* MAP REFERENCE *N 15*

TITLE *BUSINESS CENTER Downtown*

STATINTL

DATE OF PICTURE *Feb. 1952* SOURCE 

CLASSIFICATION *Conf. Rest*

CAPTIONED BY *SCS*
Approved For Release 1999/09/20 : CIA-RDP78-05867A000100200018-8

FORM NO. 60-53
SEP 1948

CAPTION REPORT

CIA PHOTO ACCESSION NO. Approved For Release 1999/09/20 : CIA-RDP78-05867A000100200018-8			
AREA NAME NO.	COUNTRY	PROVINCE	CITY
DL	TAIWAN		KAO-HSIUNG
GEOGRAPHIC COORDINATES		MAP REFERENCE	
22.38N 120.17E		N15	
TITLE			
HARBOR FROM SUMMER RESIDENCE			
OF CHIANG KAI SHEK.			
STATINTL			
DATE OF PICTURE	SOURCE		
Feb., 1952	[REDACTED]		
CLASSIFICATION			
[REDACTED]			
CAPTIONED BY			
Approved For Release 1999/09/20 : CIA-RDP78-05867A000100200018-8			
FORM NO. 40-53 SEP 1948			
CAPTION REPORT			

CIA PHOTO ACCESSION NO. Approved For Release 1999/09/20 : CIA-RDP78-05867A000100200018-8 E-344			
AREA NAME NO.	COUNTRY	PROVINCE	CITY
DL	TAIWAN		MAO-HSIUNG
GEOGRAPHIC COORDINATES		MAP REFERENCE	
22.38N 120.17E		NIS	
TITLE			
POINT WHERE FISHERMEN UNDERGO INSPECTION BEFORE ENTERING HARBOR.			
DATE OF PICTURE Feb. 1952			
SOURCE [REDACTED]			
CLASSIFICATION CONFIDENTIAL			
CAPTIONED BY [Signature]			
Approved For Release 1999/09/20 : CIA-RDP78-05867A000100200018-8			
FORM NO. 104a 60-53			
CAPTION REPORT			

Approved For Release 1999/09/20 : CIA-RDP78-05867A000100200018-8

CIA PHOTO ACCESSION NO. *E-344* *July 53* (D)

AREA (AMS NO.) *DL* COUNTRY *TAIWAN* PROJECT *KAO-HSIUNG*

GEOGRAPHIC COORDINATES *22.38N 120.17E* *NIS* (NR)

TITLE *SUGAR MILL RAILROAD TEST - LOADING PALLET LOADS.*

STATINTL

DATE OF PICTURE *Feb. 1952* SOURCE 

CLASSIFICATION *Rest*

CAPTIONED BY *Rest* Approved For Release 1999/09/20 : CIA-RDP78-05867A000100200018-8

FORM NO. 40-53 SEP 1948 CAPTION REPORT

Approved For Release 1999/09/20 : CIA-RDP78-05867A000100200018-8

CIA PHOTO ACCESSION NO. *E-377* *2 July 53* *(C)*

AREA NAME NO. *DL* COUNTRY *TAIWAN* LOCATION *KAO-HSIUNG (NR)*

GEOGRAPHIC COORDINATES *22.38N 120.17E* MAGNITUDE *NIS*

TITLE *SUGAR MILL FILLING SUGAR BAGS.*

STATINTL

DATE OF PICTURE *Feb. 1952* SOURCE *[REDACTED]*

CLASSIFICATION *Rest*

CAPTIONED BY *[Signature]* Approved For Release 1999/09/20 : CIA-RDP78-05867A000100200018-8

FORM NO. 60-53 SEP 1948 CAPTION REPORT

CIA PHOTO ACCESSION NO. Approved For Release 1999/09/20 : CIA-RDP78-05867A000100200018-8

ARPA NAME NO. 3L COUNTRY TAIWAN

July 53
KAO-HSIUNG

GEOGRAPHIC COORDINATES 22.38N 120.17E NIS


TITLE SUGAR MILL. MOVING SUGAR INTO WAREHOUSE.

DATE OF PICTURE Feb. 1952 SOURCE STATINTL

CLASSIFICATION Red

CAPTIONED BY Approved For Release 1999/09/20 : CIA-RDP78-05867A000100200018-8

FORM NO. 80-53 SEP 1948. CAPTION REPORT

CIA PHOTO ACCESSION NO. Approved For Release 1999/09/20 : CIA-RDP78-05867A000100200018-8			
AREA (AMS NO.) AL	COUNTRY HONG KONG	PROVINCE KOWLOON	DATE 30 June 53
GEOGRAPHIC COORDINATES 22.18 N 114.10 E		MAP REFERENCE C	
TITLE RAINLAND, CHINESE BORDER IN MOUNTAINS BACKGROUND			
STATINTL			
DATE OF PICTURE Feb. 1952	SOURCE 		
CLASSIFICATION Conf. Rest			
CAPTIONED BY Approved For Release 1999/09/20 : CIA-RDP78-05867A000100200018-8			
FORM NO. 60-53 SEP 1948			

CAPTION REPORT

Approved For Release 1999/09/20 : CIA-RDP78-05867A000100200018-8			
APPA NAME NO. 1	COUNTRY	PROVINCE	DATE
AL	HONG KONG		30 June 53
GEOGRAPHIC COORDINATES		VALUATION	
22.18N	114.10E		C
TITLE			
MAIN BUSINESS SECTION, HARBOR AND DRY DOCKS, BACKGROUND			
STATINTL			
DATE OF PICTURE	SPOT	[REDACTED]	
		Feb. 1952	
CLASSIFICATION			
Capt. Best			
Approved For Release 1999/09/20 : CIA-RDP78-05867A000100200018-8			
FORM NO. 60-53 SEP 1948			
CAPTION REPORT			

Approved For Release 1999/09/20 : CIA-RDP78-05867A000100200018-8

CIA PHOTO ACQUISITION NO. E-344 30 June 53

AREA (AMC NO.) AL COUNTRY HONG KONG PROVINCE HONG KONG ~~ISLAND~~ CITY

GEOGRAPHIC COORDINATES ~~N 22 15 N 114 15 E~~ ~~22 15 N 114 15 E~~

TITLE ~~UNIDENTIFIED BAY~~ UNIDENTIFIED BAY, PROBABLY STANLEY, WITH CAPE D'AGUILAR IN BACKGROUND.

STATINTL

DATE OF PICTURE Feb 1952 SOURCE [REDACTED]

CLASSIFICATION [REDACTED] CAPTURED BY [REDACTED]

Approved For Release 1999/09/20 : CIA-RDP78-05867A000100200018-8

FORM NO 50-53 SEP 1948

CAPTION REPORT

<small>AREA NAME</small> AL	<small>COUNTRY</small> HONG KONG	<small>LOCALITY</small> REPULSE BAY
--------------------------------	-------------------------------------	---

<small>GEOGRAPHIC COORDINATES</small> 22.13N 114.13E	<small>NOTE</small> STANLEY (CHIK CHU)
---	--

TITLE

STATINTL

<small>DATE OF PICTURE</small> Feb. 1952	<small>SCENE</small> [REDACTED]
---	------------------------------------

CLASSIFICATION *Conf. Rest*

CAPTIONED BY Approved For Release 1999/09/20 : CIA-RDP78-05867A000100200018-8

CIA PHOTO ACCESSION NO. Approved For Release 1999/09/20 : CIA-RDP78-05867A000100200018-8
E-374 6 July 53 (1)

AREA NAME NO. PHILIPPINE ISLANDS COUNTRY LUZON ISLAND

GEOGRAPHIC COORDINATES

TITLE NORTH WEST TIP OF LUZON ON AIR ROUTE TO TAIWAN.

STATINTL

DATE OF PICTURE Feb 1952

CLASSIFICATION Restricted

CAPTIONED BY Approved For Release 1999/09/20 : CIA-RDP78-05867A000100200018-8

CIA PHOTO ACQUISITION
Approved For Release 1999/09/20 : CIA-RDP78-05867A000100200018-8
E-374 July 53 (C)

AREA NAME NO. 1 COUNTRY
~~PHILIPPINE ISLANDS~~ PHILIPPINE ISLANDS LUZON ISLAND

GEOGRAPHIC COORDINATES

TITLE
NORTHWEST TIP OF ~~LUZON~~ LUZON ON AIR
ROUTE TO TAIWAN.

STATINTL

DATE OF PICTURE
Feb 1952

CLASSIFICATION
Rest

CAPTIONED BY
Approved For Release 1999/09/20 : CIA-RDP78-05867A000100200018-8

CIA Approved For Release 1999/09/20 : CIA-RDP78-05867A000100200018-8

AREA NAME NO. 1: 82115 COUNTRY: PHILIPPINE ISLANDS / LUZON IS. PROVINCE: RIZAL PROVINCE

GEOGRAPHIC COORDINATES

TITLE: MEMORIAL CEMETERY (PROBABLY), APPROXIMATELY 1 HOUR EAST OF MANILA ON AIR ROUTE FROM GUAM.

STATINTL

DATE OF PICTURE: Jan. 1952

CLASSIFICATION: Rest

CAPTIONED BY: Approved For Release 1999/09/20 : CIA-RDP78-05867A000100200018-8

CIA PHOTO ACCESSION NO. Approved For Release 1999/09/20 : CIA-RDP78-05867A000100200018-8 <i>E-544</i> <i>6 July 53</i>			
APPA NAME NO.	COUNTRY	FED.	STATE
8215 PHILIPPINE ISLANDS	LUZON IS.	RIZAL PROVINCE	
GEOGRAPHIC COORDINATES		TITLE	
14.37N	121.05E	TIMES GAZ.	MANILA (MR)
APPROXIMATELY 15 MINUTES NORTH OF CITY ON AIR ROUTE FROM TAIWAN.			
STATINTL			
DATE OF PICTURE	SOURCE		
<i>Feb. 1952</i>	[REDACTED]		
CLASSIFICATION			
<i>Rest</i>			
CAPTIONED BY		APPROVED BY	
Approved For Release 1999/09/20 : CIA-RDP78-05867A000100200018-8			
FORM NO. 60-53 SEP 1948		CAPTION REPORT	

Approved For Release 1999/09/20 : CIA-RDP78-05867A000100200018-8		E-344		38 June 53 C	
AREA NAME NO. 1	COUNTRY	8211 S PHILIPPINE ISLANDS/LUZON IS. RIZAL PROVINCE			
GEOGRAPHIC COORDINATES		14.37 N	121.05 E	TIMES GAZ.	MANILA
TITLE: WEALTHY RESIDENTIAL SECTION.					
STATINTL					
DATE OF PICTURE	5000	March, 1952			
CLASSIFICATION Rest					
CAPTIONED BY		Approved For Release 1999/09/20 : CIA-RDP78-05867A000100200018-8			
FORM NO. 60-53 SEP 1948		CAPTION REPORT			

CIA PHOTO ACCESSION NO. Approved For Release 1999/09/20 : CIA-RDP78-05867A000100200018-8 <i>E-347</i> <i>30 June 53</i>			
AREA NAME NO. 1	COUNTRY	82115 PHILIPPINE ISLANDS / KUZON IS. / RIZAL PROVINCE /	
GEOGRAPHIC COORDINATES		14.37N	121.05E
TITLE		TIMES GAZ.	MANILA
PASIG RIVER, DESTROYED BRIDGE AND TEMPORARY BRIDGE.			
STATINTL			
DATE OF PICTURE	SOURCE	March, 1952	
CLASSIFICATION			
<i>Rest</i>			
CAPTIONED BY Approved For Release 1999/09/20 : CIA-RDP78-05867A000100200018-8			
FORM NO. 60-53		SEP 1948	
CAPTION REPORT			

Approved For Release 1999/09/20 : CIA-RDP78-05867A000100200018-8 <i>E-344</i> <i>July 53</i>			
AREA (AMS NO.)	COUNTRY	82115 PHILIPPINE ISLANDS/LUZON IS/RIZAL PROVINCE	
GEOGRAPHIC COORDINATES		14.37N 121.05E	TIMES GAZ. MANILA
TITLE NEW POST OFFICE, LEFT BACKGROUND; PARLIAMENT BUILDING, RIGHT, FROM OUTSIDE WALLED CITY.			
STATINTL			
DATE OF PICTURE	SOON	<i>Jan. 1952</i>	
CLASSIFICATION			
<i>Rest</i>			
Approved For Release 1999/09/20 : CIA-RDP78-05867A000100200018-8			
FORM NO. 60-53 SEP 1948		CAPTION REPORT	

CIA PHOTO ACQUISITION NO. Approved For Release 1999/09/20 : CIA-RDP78-05867A000100200018-8 *E 374 2 July 53*

AREA NAME NO. 82115 COUNTRY PHILIPPINE ISLANDS PROVINCE LUZON IS. RIZAL PROVINCE

GEOGRAPHIC COORDINATES 14.37 N 121.05 E TIMES 32. MANILA

TITLE PORT AND HARBOR.

STATINTL

DATE OF PICTURE *Jan 1952* [REDACTED]

CLASSIFICATION *Rest*

CAPTIONED BY Approved For Release 1999/09/20 : CIA-RDP78-05867A000100200018-8

FORM NO. 60-53 SEP 1948 CAPTION REPORT

CIA PHOTO ACCESSION NO. Approved For Release 1999/09/20 : CIA-RDP78-05867A000100200018-8			
AREA (AMS NO.) 82115	COUNTRY PHILIPPINE ISLANDS	PROVINCE LUZON IS.	CITY RIZAL PROVINCE
GEOGRAPHIC COORDINATES 14.37N 121.05E		MAP REFERENCE TIMES GAZ.	MANILA
TITLE Part. UNLOADING FLOUR.			
DATE OF PICTURE Jan. 1952			
CLASSIFICATION Part			
CAPTIONED BY Approved For Release 1999/09/20 : CIA-RDP78-05867A000100200018-8			
FORM NO. 60-53 SEP 1948		CAPTION REPORT	

Approved For Release 1999/09/20 : CIA-RDP78-05867A000100200018-8

7-377 2 July 53

C

CIA PHOTO ACCESSION NO. 1

AREA NAME NO. 1 82115 PHILIPPINE ISLANDS / LUZON IS / RIZAL

GEOGRAPHIC COORDINATES 14.37N 121.05E PROVINCE / MANILA

PORT

STATINTL

DATE OF PICTURE Jan. 1952

CLASSIFICATION R-2

CAPTIONED BY Approved For Release 1999/09/20 : CIA-RDP78-05867A000100200018-8

Y6

Approved For Release 1999/09/20 : CIA-RDP78-05867A000100200018-8

Approved For Release 1999/09/20 : CIA-RDP78-05867A000100200018-8

CIA (PHOTO ACCESSION NO.)		LOT NO.		DATE	
Approved For Release 1999/09/20 : CIA-RDP78-05867A000100200018-8		D-2012		26 June 53	
AREA (AMS NO.)	COUNTRY	PROVINCE	PLACE		
43511	India	Bihar	-		
GEOGRAPHIC COORDINATES			MAP REFERENCE		
TITLE					
Unidentified mica mine Processing plant.					
25X1A					
DATE OF PICTURE		SOURCE			
1952		[REDACTED]			
CLASSIFICATION					
CONFIDENTIAL					
CAPTIONED BY			VERIFIED BY		
Approved For Release 1999/09/20 : CIA-RDP78-05867A000100200018-8					
FORM NO. 60-53 SEP 1948		CAPTION REPORT			

CIA PHOTO ACCESSION NO. 1		LOT NO.	DATE
Approved For Release 1999/09/20 : CIA-RDP78-05867A000100200018-8		D-2012	20 June 53
AREA (AMS NO.)	COUNTRY	PROVINCE	
435 U	India	Bihar	
GEOGRAPHIC COORDINATES		MAP REFERENCE	
TITLE			
Unidentified mica mine. Processing plant			
DATE OF PICTURE		SOURCE OF PICTURE	
1952		25X1A	
CLASSIFICATION			
CAPTIONED BY		VERIFIED BY	
Approved For Release 1999/09/20 : CIA-RDP78-05867A000100200018-8			
FORM NO. 89-53 SEP. 1948		CAPTION REPORT	

CIA PHOTO ACCESSION NUMBER: 1999/09/20 : CIA-RDP78-05867A000100200018-8

AREA (AMS NO.): 435 U COUNTRY: INDIA PROVINCE: BIHAR PLACE: -

GEOGRAPHIC COORDINATES: - MAP REFERENCE: -

TITLE: *Unidentified mica mine processing plant*

25X1A

DATE OF PICTURE: 1952 SOURCE OF PICTURE: [REDACTED]

CLASSIFICATION: *Conf.*


CAPTIONED BY: *[Signature]* VERIFIED BY: *[Signature]*

Approved for Release 1999/09/20 : CIA-RDP78-05867A000100200018-8

FORM NO. 60-53 SEP 1948

CAPTION REPORT

CIA PHOTO ACCESSION NO. 1		LOT NO.	DATE
Approved For Release 1999/09/20 : CIA-RDP78-05867A000100200018-8		5-1985	17 Aug - 1953
AREA (AUC)	COUNTRY	PROJECT	STATE
N	USSR		
GEOGRAPHIC COORDINATES		MAP REFERENCE	
TITLE: 2 IS AUTOMOBILE.			
25X1A			
DATE OF PICTURE	SOURCE OF PICTURE		
1953	[REDACTED]		
CLASSIFICATION			
CONF. / U.S. OFFICIALS ONLY			
CAPTIONED BY			
[Signature]			
Approved For Release 1999/09/20 : CIA-RDP78-05867A000100200018-8			
FORM NO. 50-53 SEP 1944		CAPTION REPORT	

CIA PHOTO ACCESSION NO. 1		LOT NO.	
Approved For Release 1999/09/20 : CIA-RDP78-05867A000100200018-8 <i>E-1285</i> <i>17 Aug. 1953</i>			
AREA NAME NO.	COUNTRY	DATE	
<i>N</i>	<i>USSR</i>		
GEOGRAPHIC COORDINATES		MAP REFERENCE	
TITLE <i>INTERIOR OF ZIS AUTOMOBILE.</i>			
25X1A			
DATE OF PICTURE	SOURCE OF PICTURE		
<i>1953</i>			
CLASSIFICATION <i>CONF. / U.S. OFFICIALS' ONLY</i>			
CAPTURED BY	SERIES		
<i>no</i>			
Approved For Release 1999/09/20 : CIA-RDP78-05867A000100200018-8			
FORM NO. 50-53 SEP 1944		CAPTION REPORT	

CIA PHOTO ACCESSION NO. 1		LOT NO.		DATE	
Approved For Release 1999/09/20 : CIA-RDP78-05867A000100200018-8		EIA-RDP78-05867A000100200018-8		Aug. 1953	
AREA NAME NO. 1	COUNTRY	PROVINCE	STATE		
N	USSR				
GEOGRAPHIC COORDINATES			MAP REFERENCE		
TITLE					
Z IS AUTOMOBILE.					
25X1A					
DATE OF PICTURE		SOURCE OF PICTURE			
1953		[REDACTED]			
CLASSIFICATION					
CONF. U.S. OFFICIALS ONLY					
CAPTIONED BY			VERIFIED BY		
[Signature]					
Approved For Release 1999/09/20 : CIA-RDP78-05867A000100200018-8					
FORM NO. 60-53		SEP 1948			
CAPTION REPORT					

CIA (PHOTO ACCESSION NO.)		LOT NO.		DATE	
Approved For Release 1999/09/20 : CIA-RDP78-05867A000100200018-8		E-1085		17 AUG. 1953	
AREA NAME NO.	COUNTRY	PROVINCE	STATE		
N	USSR				
GEOGRAPHIC COORDINATES			MAP REFERENCE		
TITLE					
ZIS. AUTOMOBILE.					
25X1A					
DATE OF PICTURE	SOURCE OF PICTURE		85		
1953					
CLASSIFICATION					
CONF. / U.S. OFFICIALS ONLY					
CAPTIONED BY			VERIFIED BY		
[Signature]					
Approved For Release 1999/09/20 : CIA-RDP78-05867A000100200018-8					
FORM NO. 60-53 SEP 1948					
CAPTION REPORT					

CIA PHOTO ACCESSION NO. 1 Approved For Release 1999/09/20 : CIA-RDP78-05867A000100200018-8		LOT NO. E-878	DATE 27 June 53
AREA (AMS NO.) 1611	COUNTRY INDONESIA	PROVINCE SUMATRA	PLACE PENDAP
GEOGRAPHIC COORDINATES 03 19 S 103 54 E		MAP REFERENCE C. FILE	
TITLE Bridge on main road leading into town ^{TOWN}			
#61071			
DATE OF PICTURE Postwar		SOURCE OF P [REDACTED]	
CLASSIFICATION STATINTL			
CAPTIONED BY [Signature]		VERIFIED BY	
Approved For Release 1999/09/20 : CIA-RDP78-05867A000100200018-8			
FORM NO. 60-53 SEP 1946		CAPTION REPORT	

CIA (PHOTO ACCESSION NO.)		LOT NO.	DATE
Approved For Release 1999/09/20 : CIA-RDP78-05867A000100200018-8			3
AREA (AMS NO.)	COUNTRY	PROVINCE	PLACE
3229 M	SWITZERLAND	BASEL	BASEL
GEOGRAPHIC COORDINATES		MAP REFERENCE	
47° 35' N 7° 32' E		10 file	
TITLE			
BUNZLIGART MACHINENFABRIK. INSTRUMENT			
PANEL FOR COMPRESSOR, DESIGNED FOR PRESSURES			
UP TO 1000 ATMOSPHERES (SEE (IA-94934) (2))			
Spelling taken from report.			
DATE OF PICTURE	SOURCE OF ACQUISITION		
1953	[REDACTED]		
CLASSIFICATION			
R			
CAPTIONED BY		VERIFIED BY	
[Signature]			
Approved For Release 1999/09/20 : CIA-RDP78-05867A000100200018-8			
FORM NO. 60-53 SEP 1948		CAPTION REPORT	

Approved For Release 1999/09/20 : CIA-RDP78-05867A000100200018-8

3229 SWITZERLAND BASEL

47° 35' N 7° 22' E

MARCHEMENT MACHINENTRUM

OPERATES ON 12 HP AT 200 RPM; WEIGHT 2100 KILOG;

PRODUCES 10 CUBIC METERS PER HR. (SEE P/A -

94933 UNCL 94935 (3) STATINTL

DATE OF PICTURE 1953

CLASSIFICATION

Approved For Release 1999/09/20 : CIA-RDP78-05867A000100200018-8

FORM NO. 60-53 SEP 1948

CIA Approved For Release 1999/09/20 : CIA-RDP78-05867A000100200018-8

AREA AM. NO. 3229 M COUNTRY SWITZERLAND

GEOGRAPHIC COORDINATES 47° 35' N 7° 52' E

TITLE BURCHARDT MASCHINENFABRIK BOOSTER FOR A COMPRESSOR BOOSTS PRESSURE UP TO 4 ATMOSPHERES; VOLUME 12 LITRES PER HR; OPERATES ON 7 HP USING 14MM DIAMETER PISTON AND STROKE OF 80 MM AT 22 RPM.


STATINTL

DATE OF PICTURE 1953 SOURCE OF PHOTO [REDACTED]

(3)

CLASSIFICATION R

CAPTIONED BY Approved For Release 1999/09/20 : CIA-RDP78-05867A000100200018-8

CIA PHOTO ACCESSION NO. Approved For Release 1999/09/20 : CIA-RDP78-05867A000100200018-8			
AREA NAME NO. 3229 M	COUNTRY SWITZERLAND	LOCATION BASEL	PLACE POSEL
GEOGRAPHIC COORDINATES 47° 35' N 7° 32' E		ALTITUDE 0' 10'	
TITLE RUECHARDT MASCHINENFABRIK SIX STAGE COMPRESSOR FOR SYNTHESIS OF AMMONIA. [2070 HP] SEE (VIA 94907) 2070 HP; 187 GAL; COKE OVEN GAS AT 125 LB. SQ. IN. AND SYNTHESIS MIXTURE FROM 170 TO 4250 LB. SQ. IN.			
STATINTL			
DATE OF PICTURE 1952	SOURCE OF PI 		
CLASSIFICATION (C)			
CAPTIONED BY Approved For Release 1999/09/20 : CIA-RDP78-05867A000100200018-8			
FORM NO. 60-53 SEP 1948		CAPTION REPORT	

Approved For Release 1999/09/20 : CIA-RDP78-05867A000100200018-8			
AREA NAME NO. 1 3229 M	COUNTRY SWITZERLAND	COORDINATE BASEL	FIELD BASEL
GEOGRAPHIC COORDINATES 47° 35' N 7° 32' E		DATE OF PICTURE 1953	
TITLE BURKHARDT MASCHINENFABRIK SIX-STAGE HYPER-COMPRESSOR FOR SUMMIT OF MONTANA ARRANGEMENT OF CYLINDERS AND PIPING (SEE CIA 94936)			
STATINTL			
DATE OF PICTURE 1953	SOURCE OF PHOTO [REDACTED]		
CLASSIFICATION R			
CAPTIONED BY Approved For Release 1999/09/20 : CIA-RDP78-05867A000100200018-8			
FORM NO. 50-53 SEP 1948	CAPTION REPORT		

CIA Approved For Release 1999/09/20 : CIA-RDP78-05867A000100200018-8			
AREA NAME NO. 1 231L		COUNTRY CHINA	PROVINCE HOPEH
GEOGRAPHIC COORDINATES 39.36N		116.01E	MAP REFERENCE C
TITLE LIULIHO CEMENT WORKS.			
DATE OF PICTURE		SOURCE OF PICTURE CHINA PICTORIAL, AUG. 1952	
CLASSIFICATION Rest		inside front cover - lower left	
CAPTIONED BY Approved For Release 1999/09/20 : CIA-RDP78-05867A000100200018-8			
FORM NO. 40-53 SEP 1948		CAPTION REPORT	

CIA Approved For Release 1999/09/20 : CIA-RDP78-05867A000100200018-8

AREA NAME NO. 1 121L COUNTRY CHINA PROVINCE CHAHAR DISTRICT HUAI-LAI HSIEN

GEOGRAPHIC COORDINATES APP. 40.24N 115.44E MAP REFERENCE PROJECT NIS

TITLE ~~THE~~ YUNG-TING RIVER PROJECT. KUAN-TING RESERVOIR UNDER CONSTRUCTION. 220 SQUARE KILOMETRES, CONTROLLING 95% OF WATER IN YUNG-TING BASIN.

DATE OF PICTURE SOURCE OF PICTURE CHINA PICTORIAL, AUG. 1952

CLASSIFICATION Rest p5 - top

CAPTIONED BY Approved For Release 1999/09/20 : CIA-RDP78-05867A000100200018-8

CIA Approved For Release 1999/09/20 : CIA-RDP78-05867A000100200018-8 0150 E-782A 16 July 53			
AREA NAME NO. 1	COUNTRY	PROVINCE	CITY
121L	CHINA	CHAHAR	HUI-LAI HSIEN
GEOGRAPHIC COORDINATES		EAST LONGITUDE	
APP. 40.24 N 115.44 E		N15	
TITLE			
YUNG-TING RIVER PROJECT. DAM			
UNDER CONSTRUCTION AT XUAN-TING			
RESERVOIR.			
DATE OF PICTURE		SUMMARY OF PICTURE	
[Wavy line]		CHINA PICTORIAL, AUG. 1952	
CLASSIFICATION			
R2A p. 6 - top			
CAPTIONED BY Approved For Release 1999/09/20 : CIA-RDP78-05867A000100200018-8			
FORM NO. 60-51 SEP 1948		CAPTION REPORT	

CIA Approved For Release 1999/09/20 : CIA-RDP78-05867A000100200018-8
E-782A 17 July 53 C

AREA NAME NO. 1: 231L COUNTRY: CHINA PROVINCE: HOPEH CITY: T'ANG-KU

GEOGRAPHIC COORDINATES: 39.01 N 117.40 E

TITLE: HARBOR. LOADING - CRANE ON No. 2
WHARF. DREDGER No. 9 IN
BACKGROUND.

DATE OF PICTURE: SOURCE OF PICTURE: CHINA PICTORIAL, AUG. 1952

CLASSIFICATION: REST P. 4 -

Approved For Release 1999/09/20 : CIA-RDP78-05867A000100200018-8
DC3

CIA Approved For Release 1999/09/20 : CIA-RDP78-05867A000100200018-8 9703 E-782A July 53 C			
AREA (AMS NO.)	COUNTRY	PROVINCE	CITY
2314	CHINA	HOPEH	T'ANG-KU
GEOGRAPHIC COORDINATES		MAP REFERENCE	
39.01N 117.40E		C	
TITLE			
HARBOR, DREDGER.			
DATE OF PICTURE		SOURCE OF PICTURE	
[Signature]		CHINA PICTORIAL, AUG. 1952	
CLASSIFICATION			
Best P. 10 - stop			
CAPTIONED BY		VERIFIED BY	
[Signature]		[Signature]	
Approved For Release 1999/09/20 : CIA-RDP78-05867A000100200018-8			
FORM NO. 40-53 SEP 1948			
CAPTION REPORT			

CIA Approved For Release 1999/09/20 : CIA-RDP78-05867A000100200018-8
E-782A July 53 (D)

AREA (AMS NO.) 231L COUNTRY CHINA PROVINCE HOPEH DISTRICT T'ANG-KU


GEOGRAPHIC COORDINATES 39.01N 117.40E MAG. ALTITUDE C

TITLE HARBOR. WHARF No. 1 UNDER CONSTRUCTION.

DATE OF PICTURE SOURCE OF PICTURE CHINA PICTORIAL, AUG. 1952

CLASSIFICATION REST P. 11

CIA Approved For Release 1999/09/20 : CIA-RDP78-05867A000100200018-8
JCS

Approved For Release 1999/09/20 : CIA-RDP78-05867A000100200018-8 <i>E-182A</i>			
AREA (CAMF NO.)	COUNTRY	<i>211L CHINA SINKIANG URUMCHI (MR)</i>	
GEOGRAPHIC COORDINATES		<i>43.48 N 87.35E C</i>	
TITLE			
<i>"JULY 1" TEXTILE MINE.</i>			
DATE OF PICTURE		SOURCE OF PICTURE	
		<i>CHINA PICTORIAL, AUG. 1952.</i>	
CLASSIFICATION			
<i>Rest p. 10 - bottom</i>			
Approved For Release 1999/09/20 : CIA-RDP78-05867A000100200018-8 <i>25</i>			
FORM NO. 40-53 SEP 1948		CAPTION REPORT	

Approved For Release 1999/09/20 : CIA-RDP78-05867A000100200018-8

95945 E-782A 16 July 53 C

AREA (AMS NO.) 211L COUNTRY CHINA PROVINCE SINKIANG PLACE URUMCHI (NR)

GEOGRAPHIC COORDINATES 43.48N 87.35E MAP REFERENCE C

TITLE "JULY 1" TEXTILE MILL. WORKERS' QUARTERS UNDER CONSTRUCTION.

DATE OF PICTURE SOURCE OF PICTURE CHINA PICTORIAL, AUG. 1952

CLASSIFICATION REST P. 17 - top


APPROVED FOR RELEASE 1999/09/20 : CIA-RDP78-05867A000100200018-8

Y6

Approved For Release 1999/09/20 : CIA-RDP78-05867A000100200018-8

Next 21 Page(s) In Document Exempt

Approved For Release 1999/09/20 : CIA-RDP78-05867A000100200018-8

Approved For Release 1999/09/20 : CIA-RDP78-05867A000100200018-8 F-1302		DATE July 53
AREA (AMS NO.) DL	COUNTRY TAIWAN	PROVINCE CHI-LUNG
GEOGRAPHIC COORDINATES 25 08 N 121 44 E		MAP REFERENCE C. FILE
TITLE PORT AREA. NEWLY COMPLETED 10,000-TON CLASS DRYDOCK NOW IN SERVICE.		
STATINTL		
DATE OF PICTURE PROBABLY 1953	SOURCE 	
CLASSIFICATION Restricted		
CAPTIONED BY Approved For Release 1999/09/20 : CIA-RDP78-05867A000100200018-8		VERIFIED BY
FORM NO. 60-53 SEP 1948		
CAPTION REPORT		

CIA (PHOTO ACCESSION NO.) Approved For Release 1999/09/20 : CIA-RDP78-05867A000100200018-8		LOT NO. E-7502		DATE July 1953
ARFA (AMS NO.) DL	COUNTRY TAIWAN	PROVINCE ---	PLACE CHI-LUNG	
GEOGRAPHIC COORDINATES 25 08 N 121 44 E			MAP REFERENCE C FILE	
TITLE Port area 80 and 35-TON FLOATING CRANES.				
STATINTL				
DATE OF PICTURE Probably 1953		SOURCE [REDACTED]		
CLASSIFICATION [REDACTED]				
CAPTIONED BY [REDACTED]			VERIFIED BY	
Approved For Release 1999/09/20 : CIA-RDP78-05867A000100200018-8				
FORM NO. 60-53 SEP 1948		CAPTION REPORT		

CIA PHOTO ACCESSION NO. Approved For Release 1999/09/20 : CIA-RDP78-05867A000100200018-8		LOT NO. 7302	DATE JULY 1953
AREA (AMS NO.) DL	COUNTRY TAIWAN	PROVINCE -	PLACE CHI-LUNG
GEOGRAPHIC COORDINATES 25 08 N 121 44 E		MAP REFERENCE C.F. 111	
TITLE PORT AREA. MODERN REINFORCED CONCRETE TRANSIT-SHED BUILT IN 1950, ESPECIALLY FOR REGULAR LINERS' PASSENGERS.			
STATINTL			
DATE OF PICTURE PROBABLY 1953	SOURCE [REDACTED]		
CLASSIFICATION RESTRICTED			
CAPTIONED BY Approved For Release 1999/09/20 : CIA-RDP78-05867A000100200018-8		VERIFIED BY	
FORM NO. 80-53 SEP 1948		CAPTION REPORT	

CIA PHOTO ACCESSION NO. 1		LOT NO.	DATE
Approved For Release 1999/09/20 : CIA-RDP78-05867A000100200018-8		1370	JULY 1953
AREA (AMS NO.)	COUNTRY	PROVINCE	PLACE
DL	Taiwan		CHI-LUNG
GEOGRAPHIC COORDINATES		MAP REFERENCE	
25 08 N 121 44 E		C FILE	
TITLE			
PORT AREA. 2 of 4 Two of four 3-TON SEMI-PARTIAL ELECTRIC WHARF CRANES INSTALLED IN 1951.			
STATINTL			
DATE OF PICTURE	SOURCE		
February 1953	[REDACTED]		
CLASSIFICATION			
Rest			
CAPTIONED BY		VERIFIED BY	
Approved For Release 1999/09/20 : CIA-RDP78-05867A000100200018-8			
FORM NO. 60-53 SEP 1948		CAPTION REPORT	

Approved For Release 1999/09/20 : CIA-RDP78-05867A000100200018-8

1302
JULY 1953

CIA PHOTO ACCESSION NO.		LOT NO.		DATE
AREA (AMS NO.)		COUNTRY	PROVINCE	PLACE
GEOGRAPHIC COORDINATES		MAP REFERENCE		
TITLE				
CLASSIFICATION				
DATE OF PICTURE		SOURCE		
CAPTIONED BY		VERIFIED BY		
FORM NO. 60-53				

DL

TAIWAN

CHI-LUNG

25 08 N 121 44 E

C. F. K.

Wharf and Warehouse Department of CHI-LUNG Harbor Bureau.

STATINTL


August 1953



Rediff

Approved For Release 1999/09/20 : CIA-RDP78-05867A000100200018-8

CAPTION REPORT

CIA PHOTO ACCESSION NO. 1 Approved For Release 1999/09/20 : CIA-RDP78-05867A000100200018-8		LOT NO. <i>2012</i>	DATE <i>JULY 1953</i>
AREA TAMS NO. 1 <i>DL</i>	COUNTRY <i>TAIWAN</i>	PROVINCE	PLACE <i>CHI-LUANG</i>
GEOGRAPHIC COORDINATES <i>25 08 N 121 44 E</i>		MAP REFERENCE <i>C FILE</i>	
TITLE <i>LABOR UNION BUILDING IN PORT AREA.</i>			
STATINTL			
DATE OF PICTURE <i>PROBABLY 1953</i>	SOURCE 		
CLASSIFICATION <i>Rest</i>			
CAPTIONED BY <i>[Signature]</i>		VERIFIED BY	
Approved For Release 1999/09/20 : CIA-RDP78-05867A000100200018-8			
FORM NO. 60-53 SEP 1948	CAPTION REPORT		

CIA PHOTO ACCESSION NO. 1		LOT NO.		DATE
Approved For Release 1999/09/20 : CIA-RDP78-05867A000100200018-8				
AREA (AMS NO.)	COUNTRY	PROVINCE	PLACE	
DL	TAIWAN		CHI-LUNG	
GEOGRAPHIC COORDINATES		MAP REFERENCE		
25 08N 121 44 E		C. FILE		
TITLE				
Signal Station at harbor entrance				
STATINTL				
DATE OF PICTURE	SOURCE OF			
Probably 1953	[REDACTED]			
CLASSIFICATION				
Real				
CAPTIONED BY		VERIFIED BY		
Approved For Release 1999/09/20 : CIA-RDP78-05867A000100200018-8				
FORM NO. 80-53 SEP 1948		CAPTION REPORT		

CIA Approved For Release 1999/09/20 : CIA-RDP78-05867A000100200018-8

AREA (AMS NO.) 6312 COUNTRY CHINA PROVINCE SHANTUNG CITY TSINGTAO

GEOGRAPHIC COORDINATES 36.04 N 120.19 E MAP REFERENCE C

TITLE No. 6 COTTON MILL

DATE OF PICTURE ~~CHINA PICTORIAL~~ WOMEN OF CHINA, Oct. 1952

CLASSIFICATION Best p. 4 - top CAPTIONED BY Approved For Release 1999/09/20 : CIA-RDP78-05867A000100200018-8

CIA Approved For Release 1999/09/20 : CIA-RDP78-05867A000100200018-8

E-803A

18 July 53

AREA NAME NO. 2314 COUNTRY CHINA PROJECT HOPEH TIENTSIN

GEOGRAPHIC COORDINATES 39.08N 117.12E C

TITLE No. 1 POWER PLANT, INSPECTING AND REPAIRING HIGH PRESSURE OIL SWITCH.

DATE OF PICTURE SOURCE OF WOMEN OF CHINA, Oct, 1952
CHINA PICTORIAL, JAN. 1952

CLASSIFICATION Rest p. 5 - bolton

Approved For Release 1999/09/20 : CIA-RDP78-05867A000100200018-8

DCS

Approved For Release 1999/09/20 : CIA-RDP78-05867A000100200018-8

E-80377 76 July 53 C

AREA (AMS NO.) 5814 COUNTRY CHINA PROVINCE KIANGSU CITY SHANGHAI

GEOGRAPHIC COORDINATES 31.14N 121.28E C

TITLE SHANGHAI WIRE FACTORY.

DATE OF PICTURE *Women of China, Oct. 1952* SOURCE OF PICTURE CHINA PICTORIAL, JAN. 1952

CLASSIFICATION - *Rest*

p. 6 - top

APPROVED BY *DCS* Approved For Release 1999/09/20 : CIA-RDP78-05867A000100200018-8

CIA Approved For Release 1999/09/20 : CIA-RDP78-05867A000100200018-8

5814 CHINA KIANGSU SHANGHAI

31.14N 121.28E

SINE LABORATORY.

Women of China, Oct 1952

CHINA PICTORIAL, JAN 1952

Best p. 6 - bottom left

Approved For Release 1999/09/20 : CIA-RDP78-05867A000100200018-8

Approved For Release 1999/09/20 : CIA-RDP78-05867A000100200018-8

AREA (AMS NO.) 2312		COUNTRY CHINA	PROVINCE HOPEH	DATE 16 July 53
GEOGRAPHIC COORDINATES 39.56N		116.24E		C
TITLE PEOPLE'S PRINTING HOUSE.				
DATE OF PICTURE [Signature]		SOURCE OF PICTURE Women of China, Oct. 1952 CHINA PICTORIAL, JAN. 1952		
CLASSIFICATION [Signature]				
CAPTION BY Approved For Release 1999/09/20 : CIA-RDP78-05867A000100200018-8				

CIA Approved For Release 1999/09/20 : CIA-RDP78-05867A000100200018-8
E-803A 16 July 53

AREA NAME NO. 581K COUNTRY CHINA KIANGSU SHANGHAI

GEOGRAPHIC COORDINATES 31.14N 121.28E C

TITLE STATE TEXTILE MACHINERY CORPORATION.
No. 2 PLANT.

DATE OF PICTURE *Women of China, Oct 1952*
China Pictorial, Jan. 1952

CLASSIFICATION *Rest* p. 7 - top

CAPTIONED BY *DS* Approved For Release 1999/09/20 : CIA-RDP78-05867A000100200018-8

CIA Approved For Release 1999/09/20 : CIA-RDP78-05867A000100200018-8			
AREA (AMS NO.)	COUNTRY	PROVINCE	CITY
231L	CHINA	HOPEH	TIENTSIN
GEOGRAPHIC COORDINATES		DATE OF PHOTO	
39.08N	117.12E	C	
TITLE			
TIENTSIN FOOD-CANNING FACTORY.			
DATE OF PICTURE		SOURCE OF PICTURE	
[Handwritten wavy line]		Women of China Oct 1952	
		CHINA PICTORIAL, JAN. 1952	
CLASSIFICATION			
P-2			
FORM NO. 60-53		SEP 1948	
Approved For Release 1999/09/20 : CIA-RDP78-05867A000100200018-8		P. 7 - bottom	
CAPTION REPORT			

CIA Approved For Release 1999/09/20 : CIA-RDP78-05867A000100200018-8 *July 53*

AREA (AMS NO.) *431 L* COUNTRY *CHINA* PROVINCE *KANSU* CITY *YU-MEN*

GEOGRAPHIC COORDINATES *40.17 N 77.12 E*

TITLE *YU-MEN OR LAOCHUNMIAN OIL FIELD.
WORKERS' HOUSING DEVELOPMENT.*

DATE OF PICTURE *[Signature]* SOURCE OF PICTURE *China Photorecon - New York*

CLASSIFICATION *Secret* *2.5 Top*

APPROVED FOR RELEASE 1999/09/20 : CIA-RDP78-05867A000100200018-8

Approved For Release 1999/09/20 : CIA-RDP78-05867A000100200018-8

D-2136A

17 July 53 C

AREA NAME 4312 COUNTRY CHINA PROVINCE KANSU COUNTY YU-MEN

GEOGRAPHIC COORDINATES 40.17N 97.12E 11 N15

TITLE YU-MEN OR LAOCHUNMIAD OIL FIELD.

DRILLING WELL.

DATE OF PICTURE

SOURCE OF PICTURE CHINA PICTORIAL, Nov. 1951

CLASSIFICATION Best

Approved For Release 1999/09/20 : CIA-RDP78-05867A000100200018-8

DO5

CIA Approved For Release 1999/09/20 : CIA-RDP78-05867A000100200018-8 D-2136A 11 July 53			
AREA NAME NO. 1	COUNTRY	PROVINCE	CITY
431K	CHINA	KANSU	YU-MEN
GEOGRAPHIC COORDINATES		ELEVATION IN FEET	
40.17N 97.12E		NIS	
TITLE			
YU-MEN OR LAOCHUNMIAD CIVIL FIELD,			
INSTRUMENT FOR RECORDING LOCATION AND			
SIZE OF OIL DEPOSIT.			
DATE OF PICTURE		SOURCE OF PICTURE	
[wavy line]		CHINA PICTORIAL, Nov. 1951	
CLASSIFICATION			
[initials] p. 5 - top right [initials]			
Approved For Release 1999/09/20 : CIA-RDP78-05867A000100200018-8			

CIA Approved For Release 1999/09/20 : CIA-RDP78-05867A000100200018-8			
D-2136A July 53 (Y)			
AREA NAME NO.	COUNTRY	PROVINCE	CITY
431K	CHINA	KANSU	YU-MEN
GEOGRAPHIC COORDINATES		ELEVATION	
40.17N 97.12E		NIS	
TITLE			
YU-MEN OR LAOCHUNMIAO OIL FIELD. NEWLY DRILLED WELL BEGINS TO FLOW.			
DATE OF PICTURE		SOURCE OF PICTURE	
[wavy line]		CHINA PICTORIAL, Nov. 1951	
CLASSIFICATION			
Best p. 5 - bottom			
Approved For Release 1999/09/20 : CIA-RDP78-05867A000100200018-8			

CIA Approved For Release 1999/09/20 : CIA-RDP78-05867A000100200018-8			
AREA (AMS NO.)	COUNTRY	PROVINCE	CITY
4312	CHINA	KANSU	YU-MEN
GEOGRAPHIC COORDINATES		MAP REFERENCE	
40.17 N 97.12 E		NIS	
TITLE			
YU-MEN OR LAOCHUNMIAO OIL FIELD.			
SEPARATING TANKS, LEFT; SIX TANK AND FILTERS, RIGHT.			
DATE OF PICTURE		SOURCE OF PICTURE	
<i>[Signature]</i>		Ned China, Peiking, 1951	
CLASSIFICATION			
China VICTORIAL, Nov. 1951			
CAPTURED BY			
Approved For Release 1999/09/20 : CIA-RDP78-05867A000100200018-8			
FORM NO. 80-53 SEP 1948		CAPTION REPORT	

Approved For Release 1999/09/20 : CIA-RDP78-05867A000100200018-8

CIA PHOTO ACCESSION NO.		D-2136A		17 July 53		Y	
AREA NAME NO. 1	COUNTRY	CITY	COUNTY	PROVINCE	DATE	TIME	REMARKS
4311	CHINA		KANSU				YU-MEN
GEOGRAPHIC COORDINATES							
40.17N		97.12E		NIS			
TITLE							
YU-MEN JR LAOCHUNMIAO OIL FIELD.							
REFINERY UNDER CONSTRUCTION.							
DATE OF PICTURE		SOURCE OF PICTURE					
[Signature]		CHINA PICTORIAL, No. 1, 1951					
CLASSIFICATION							
[Signature] p. 6 - lower right							
CAPTIONED BY				REVISIONS			
Approved For Release 1999/09/20 : CIA-RDP78-05867A000100200018-8							
FORM NO. 60-53		SEP 1949					
CAPTION REPORT							

Approved For Release 1999/09/20 : CIA-RDP78-05867A000100200018-8

CIA PHOTO ACCESSION NO. *B-1515A* *76 July 53* *C*

AREA (AMS NO.) *231L* COUNTRY *CHINA* PROVINCE *HOPEH* COUNTY *T'ANG-SHAN*

GEOGRAPHIC COORDINATES *39.38N 118.11E* *C*

TITLE *T'ANG-SHAN POWER ADMINISTRATION*
POWER PLANT OVERHAULING TRANSFORMER

DATE OF PICTURE *[wavy line]* SOURCE OF PICTURE *CHINA PICTORIAL, JAN. 1952*

CLASSIFICATION *Rest*

Approved For Release 1999/09/20 : CIA-RDP78-05867A000100200018-8

Approved For Release 1999/09/20 : CIA-RDP78-05867A000100200018-8

D-1515A

16 July 53

C

AREA NAME NO. 1141 L COUNTRY CHINA PORT ARTHUR NAVAL BASE AREA DAIREN

GEOGRAPHIC COORDINATES 38.55 N 121.39 E C

TITLE CHEMICAL FERTILIZER PLANT, AMMONIA MANUFACTURING SECTION.

DATE OF PICTURE SOURCE OF PICTURE CHINA PICTORIAL, JAN. 1952

CLASSIFICATION REST p. 102 top right

Approved For Release 1999/09/20 : CIA-RDP78-05867A000100200018-8

CIA PHOTO ACCESSION NO. 1 Approved For Release 1999/09/20 : CIA-RDP78-05867A000100200018-8 D-1515A 16 July 53 C			
AREA (AMS NO.) 1141 L	COUNTRY CHINA/PORT ARTHUR NAVAL BASE AREA/DAIREN	PROVINCE DAIKON	DATE 16 July 53 C
GEOGRAPHIC COORDINATES 38.55N 121.39E		C	
TITLE FERTILIZER PLANT, SYNTHETIC SHOP.			
DATE OF PICTURE _____			
SOURCE OF PICTURE CHINA PICTORIAL, JAN. 1952			
CLASSIFICATION Rest			
CAPTIONED BY Approved For Release 1999/09/20 : CIA-RDP78-05867A000100200018-8 p. 13 top right			
FORM NO. 60-53 SEP 1948		CAPTION REPORT	

Approved For Release 1999/09/20 : CIA-RDP78-05867A000100200018-8

CIA PHOTO ACCESSION NO. 1		LOT NO.	
531L		D-1515A	
AREA TAMS NO. 1	COUNTRY	PROVINCE	PLACE
531L	CHINA	SHANSI	TA-T'UNG
GEOGRAPHIC COORDINATES		MAP REFERENCE	
40.08N 113.13E		NIS	
TITLE			
STATE-OWNED TA-T'UNG COLLIERY.			
DATE OF PICTURE		SOURCE OF PICTURE	
		CHINA PICTORIAL, JAN. 1952	
CLASSIFICATION			
Rest P. 23 - bottom			
CAPTIONED BY			
Approved For Release 1999/09/20 : CIA-RDP78-05867A000100200018-8			
FORM NO. 50-53 SEP 1946			

CAPTION REPORT

Approved For Release 1999/09/20 : CIA-RDP78-05867A000100200018-8

CIA PHOTO ACCESSION NO.		LOT NO.	
981L		D-1515A	
AREA (AMS NO.)	COUNTRY	PROVINCE	DATE
981L	CHINA	KWANGTUNG	15 July 53 C
GEOGRAPHIC COORDINATES		CITY	
23.07N 113.15E		CANTON	
TITLE			
HSIN HUA BATTERY FACTORY.			
DATE OF PICTURE		SOURCE OF PICTURE	
[Signature]		CHINA PICTORIAL, JAN. 1952	
CLASSIFICATION			
Red			
CAPTIONED BY			
P-29-top			
Approved For Release 1999/09/20 : CIA-RDP78-05867A000100200018-8			
FORM NO. 40-53 SEP 1948			

Approved For Release 1999/09/20 : CIA-RDP78-05867A000100200018-8

CTA PHOTO ACCESSION NO. 1		LOT NO.	
631L		D-1515A	
AREA (AMS NO. 1)	COUNTRY	NO. 1	DATE
631L	CHINA	SHANTUNG	10 July 53 C
GEOGRAPHIC COORDINATES		CITY	
36.40 N 117.00 E		TSINAN	
TITLE			
No. 2 MACHINE PLANT GAUGE-BLOCK GRINDING MACHINE.			
DATE OF PICTURE		SOURCE OF PICTURE	
[Wavy line]		CHINA PICTORIAL, JAN. 1952	
CLASSIFICATION			
Rest			
CAPTIONED BY			
E. 30 - Cotton			
FORM NO. 60-53		Approved For Release 1999/09/20 : CIA-RDP78-05867A000100200018-8	
SEP 1948			

Approved For Release 1999/09/20 : CIA-RDP78-05867A000100200018-8

CIA PHOTO ACCESSION NO. 1
5-1515A

AREA (AMS NO.) 981L COUNTRY CHINA PROVINCE KWANGTUNG DATE 16 July 53

GEOGRAPHIC COORDINATES 23.07N 113.15E CANTON

TITLE KWANGTUNG CEMENT FACTORY.

DATE OF PICTURE SOURCE OF PICTURE CHINA PICTORIAL, JAN. 1952

CLASSIFICATION CAPTIONED BY R. 31 - top

Approved For Release 1999/09/20 : CIA-RDP78-05867A000100200018-8

FORM NO. 40-53 SEP 1948

CAPTION REPORT

Approved For Release 1999/09/20 : CIA-RDP78-05867A000100200018-8

CIA (PHOTO ACCESSION NO.) LOT NO. DATE

AREA (AMS NO.) 1W COUNTRY AFGHANISTAN PROVINCE PLACE SHAMALAN

GEOGRAPHIC COORDINATES 31:07N 64:08E MAP REFERENCE N13

TITLE STATION IN BOGHRA CANAL (INSTALLING TURNPIST GATES). SHAMALAN CAUL OF BOGHRA IRRIGATION PROJECT.

STATINTL

DATE OF PICTURE SOURCE OF

CLASSIFICATION

CAPTIONED BY VERIFIED BY

Approved For Release 1999/09/20 : CIA-RDP78-05867A000100200018-8

FORM NO. 80-53 SEP 1948

CAPTION REPORT

CIA (PHOTO ACCESSION NO.) LOT NO.

Approved For Release 1999/09/20 : CIA-RDP78-05867A000100200018-8

AREA (AMS NO.) 112 COUNTRY NECHERMETRO PROVINCE PLACE

GEOGRAPHIC COORDINATES 31 07 N 64 07 E MAP REFERENCE

TITLE

CHECK AT STATION HQ 150 ON SHAMBLAN BRIDGE OF

BOGHRA IRRIGATION PROJECT

STATINTL

DATE OF PICTURE

CLASSIFICATION

CAPTIONED BY VERIFIED BY

Approved For Release 1999/09/20 : CIA-RDP78-05867A000100200018-8

FORM NO. 00-53 SEP 1948

CAPTION REPORT

CIA-PRGPHOTO-ACCESSION NO. 102
LOT NO. 5
DATE 11/11/64
Approved For Release 1999/09/20 : CIA-RDP78-05867A000100200018-8 CJ

AREA NAME NO. 102
COUNTRY PAKHAFISTAN
PROVINCE
DISTRICT

GEOGRAPHIC COORDINATES
ELEVATION 6000 FT
MAP REFERENCE

TITLE
SECTION ON BANURA CANAL
SHAMALAN CANAL OF BOGHRA IRRIGATION PROJECT

STATINTL

DATE OF PICTURE
SOURCE

CLASSIFICATION
CAPTIONED BY

VERIFIED BY
Approved For Release 1999/09/20 : CIA-RDP78-05867A000100200018-8

FORM NO. 80-53
SEP 1948
CAPTION REPORT