





CIA PHOTO ACCESSION NO. 7		LOT NO.	DATE
Approved For Release 1999/09/20 : CIA-RDP78-05867A000100210029-5			8 July 1953
AREA (ANS. NO.)	COUNTRY	PROVINCE	CITY
28N/USSR/S	EUROPEAN RS/SR	ROSTOV	BLAST
GEOGRAPHIC COORDINATES		MAP REFERENCE	
TITLE			
PASSENGER BOAT "LERMONTOV" ON TSIMLYANSK SEA.			
25X1A			
DATE OF PICTURE	SOURCE OF PICTURE		
JULY, 1953	[REDACTED]		
CLASSIFICATION			
[REDACTED]			
CAPTIONED BY		VERIFIED BY	
[Signature]			
Approved For Release 1999/09/20 : CIA-RDP78-05867A000100210029-5			
FORM NO. 60-53 SEP 1948			
CAPTION REPORT			

CIA (PHOTO ACCESSION NO.)		LOT NO.	DATE
100028		F 235A	8 OCT 1953
Approved For Release 1999/09/20 : CIA-RDP78-05867A000100210029-5			
AREA / LABS NO.	COUNTRY	PROVINCE	PLACE
28N/USSR/S.	EUROPEAN	RSSSR	
GEOGRAPHIC COORDINATES		MAP REFERENCE	
TITLE			
VOLGA-DON CANAL			
DATE OF PICTURE	SOURCE OF PICTURE		
JULY, 1953	[REDACTED]		
CLASSIFICATION			
C			
CAPTIONED BY		VERIFIED BY	
[Signature]		[Signature]	
Approved For Release 1999/09/20 : CIA-RDP78-05867A000100210029-5			
FORM NO. 60-53 SEP 1948			
CAPTION REPORT			

CIA (PHOTO ACCESSION NO.)		LOT NO.	DATE
100029		8-2935	8 August 1953
Approved For Release 1999/09/20 : CIA-RDP78-05867A000100210029-5			
AREA (AMS NO.)	COUNTRY	PROVINCE	PLACE
28N/USSR/S.	EUROPEAN	RSSSR	
GEOGRAPHIC COORDINATES		MAP REFERENCE	
TITLE			
LOCK OF VOLGA-DON CANAL.			
25X1A			
DATE OF PICTURE	SOURCE OF PICT		
July, 1953			
CLASSIFICATION			
C			
CAPTIONED BY	VERIFIED BY		
			
Approved For Release 1999/09/20 : CIA-RDP78-05867A000100210029-5			
FORM NO. 60-53	CAPTION REPORT		
SEP 1948			



CIA (PHOTO ACCESSION NO.)		LOT NO.	DATE
100036		F-2035	P 9/29/53
Approved For Release 1999/09/20 : CIA-RDP78-05867A000100210029-5			
AREA (AMS NO.)	COUNTRY	PROVINCE	PLACE
4N	USSR	UKRAINIAN SSR	KHARKOV
GEOGRAPHIC COORDINATES		MAP REFERENCE	
50:00 N 36:15 E		C-FILE	
TITLE			
STATION MASTER'S ROOM OF SMALL-SOUTHERN CHILDREN'S RAILROAD.			
DATE OF PICTURE	SOURCE OF PICTURE		
AUGUST, 1953	25X1A		
CLASSIFICATION			
C			
CAPTIONED BY		VERIFIED BY	
[Signature]			
Approved For Release 1999/09/20 : CIA-RDP78-05867A000100210029-5			
FORM NO. 60-53 SEP 1948			
CAPTION REPORT			

CIA PHOTO ACCESSION NO. 1	LOT NO.	DATE
Approved For Release 1999/09/20 : CIA-RDP78-05867A000100210029-5		
AREA (AMS NO. 1)	COUNTRY	PROVINCE
4N	USSR	UKRAINIAN SSR
GEOGRAPHIC COORDINATES		PLACE
50:00 N 36:15 E		KHARKOV
TITLE		MAP REFERENCE
"PARK" STATION ON SMALL-SOUTHERN CHILDREN'S RAILROAD.		C-FILE
25X1A		
DATE OF PICTURE	SOURCE OF PICTURE	
AUGUST, 1953		
CLASSIFICATION		
C		
CAPTIONED BY	VERIFIED BY	
Approved For Release 1999/09/20 : CIA-RDP78-05867A000100210029-5		
FORM NO. 60-53 SEP 1948	CAPTION REPORT	

CIA (PHOTO ACCESSION NO.) 100032		LOT NO. E-20350	DATE 8 OCT 1953
Approved For Release 1999/09/20 : CIA-RDP78-05867A000100210029-5			
AREA (AMS NO.) 4N	COUNTRY USSR	PROVINCE UKRAINIAN SSR	CITY KHARKOV
GEOGRAPHIC COORDINATES 50:00N 36:15E		MAP REFERENCE C-FILE	
TITLE TRACK WALKER ON CHILDREN'S RAILROAD. SMALL-SOUTHERN			
25X1A			
DATE OF PICTURE August, 1953	SOURCE OF PICTURE 		
CLASSIFICATION C			
CAPTIONED BY SNO		VERIFIED BY	
Approved For Release 1999/09/20 : CIA-RDP78-05867A000100210029-5			
FORM NO. 60-53 SEP 1948			
CAPTION REPORT			

Approved For Release 1999/09/20 : CIA-RDP78-05867A000100210029-5

CIA PHOTO ACCESSION NO. 100033	LOT NO. E-2035	DATE 8/1953
AREA (AMS NO.) 18N	COUNTRY USSR/S. EUROPEAN RSFSR	PROVINCE CRIMEAN OBLAST
GEOGRAPHIC COORDINATES		MAP REFERENCE
TITLE TOURISTS ON AI-PETRI MOUNTAIN.		
25X1A		
DATE OF PICTURE August, 1953	SOURCE OF [REDACTED]	
CLASSIFICATION C		
CAPTIONED BY [Signature]	VERIFIED BY	
FORM NO. 60-93 Approved For Release 1999/09/20 : CIA-RDP78-05867A000100210029-5		
SEP 1948 60-93 CAPTION REPORT		

CIA (PHOTO ACCESSION NO.)		LOT NO.	DATE
100934		T-2035A	8 OCT 1953
Approved For Release 1999/09/20 : CIA-RDP78-05867A000100210029-5			
AREA (AMS NO.)	COUNTRY	PROVINCE	
18N/USSR/S.	EUROPEAN RSFSR	CRIMEAN OBLAST	
GEOGRAPHIC COORDINATES		MAP REFERENCE	
TITLE			
TOURISTS ON AI-PETRI MOUNTAIN.			
25X1A			
DATE OF PICTURE	SOURCE OF PICTURE		
AUGUST, 1953			
CLASSIFICATION			
C			
CAPTIONED BY		VERIFIED BY	
			
Approved For Release 1999/09/20 : CIA-RDP78-05867A000100210029-5			
FORM NO. 60-53 SEP 1948		CAPTION REPORT	



CIA (PHOTO ACCESSION NO.)		LOT NO.	DATE
10003		E 2035	2 OCT 1953
Approved For Release 1999/09/20 : CIA-RDP78-05867A000100210029-5			
AREA (AMS 20-1)	COUNTRY	PROVINC	PLACE
17N/USSR/N. EUROPEAN RSFSR	LENINGRAD	LENINGRAD	LENINGRAD
GEOGRAPHIC COORDINATES		MAP REFERENCE	
59=55N 30=15E		C FILE	
TITLE			
FOREIGN AGENTS REPRESENTATIVES ENTERING BUILDING HOUSING FOR AUCTION			
25X1A			
DATE OF PICTURE	SOURCE OF PICTURE		
August, 1953	[REDACTED]		
CLASSIFICATION			
[REDACTED]			
CAPTIONED BY		VERIFIED BY	
[Signature]		[Signature]	
Approved For Release 1999/09/20 : CIA-RDP78-05867A000100210029-5			
FORM NO. 60-53 SEP 1948	CAPTION REPORT		



CIA (PHOTO ACCESSION NO.)		LOT NO.	DATE
100037		5-29-53	8-10-53
Approved For Release 1999/09/20 : CIA-RDP78-05867A000100210029-5			
AREA (AMS NO.)	COUNTRY	PROVINCE	PLACE
29N	USSR / ASIATIC RSFSR	KEMEROVO OBLAST	
GEOGRAPHIC COORDINATES		MAP REFERENCE	
TITLE			
SHORIA MOUNTAIN REGION.			
25X1A			
DATE OF PICTURE	SOURCE OF PICTURE		
SEPT, 1953	[REDACTED]		
CLASSIFICATION			
[REDACTED]			
CAPTIONED BY		VERIFIED BY	
[Signature]			
Approved For Release 1999/09/20 : CIA-RDP78-05867A000100210029-5			
FORM NO.	CAPTION REPORT		
SEP 1946 60-53			

100038

Approved For Release 1999/09/20 : CIA-RDP78-05867A000100210029-5

CIA (PHOTO ACCESSION NO.)		LOT NO.	DATE
4N		USSR	8 Oct 1953
AREA (AMS NO.)		COUNTRY	PROVINCE
4N		USSR	UKRAINIAN SSR
GEOGRAPHIC COORDINATES		MAP REFERENCE	
46:29N 30:44E		C-FILE	
TITLE			
Bow INSTRUMENTS FACTORY. INSPECTING NEW INSTRUMENTS.			
DATE OF PICTURE		SOURCE OF PHOTO	
August, 1953		[REDACTED]	
CLASSIFICATION			
C			
CAPTIONED BY		VERIFIED BY	
[Signature]			
FORM NO. 60-53			
Approved For Release 1999/09/20 : CIA-RDP78-05867A000100210029-5			
CAPTION REPORT			

25X1A

100039  
Approved For Release 1999/09/20 : CIA-RDP78-05867A000100210029-5

CIA (PHOTO ACCESSION NO.)	LOT NO.	DATE
31N	USSR	8 AUG 1953
AREA (AMS NO.)	COUNTRY	PROVINCE
31N	USSR	GEORGIAN SSR
GEOGRAPHIC COORDINATES	MAP REFERENCE	PLACE
42:22N 42:59E	C-FILE	TRIBULI
TITLE		
NEW SECONDARY SCHOOL		
25X1A		
DATE OF PICTURE	SOURCE OF PICTURE	
AUGUST, 1953		
CLASSIFICATION		
C		
CAPTIONED BY	VERIFIED BY	
Approved For Release 1999/09/20 : CIA-RDP78-05867A000100210029-5		
FORM NO. 60-53 SEP 1948	CAPTION REPORT	

CIA (PHOTO ACCESSION NO.)	LOT NO.	DATE
Approved For Release 1999/09/20 : CIA-RDP78-05867A000100210029-5	F 2035	8 Oct 1953
AREA (AWS NO.)	COUNTRY	PROVINCE
49N/USSR/ASIATIC RSFSR	KHABAROVSK	KRAY/MAGADAN
GEOGRAPHIC COORDINATES		MAP REFERENCE
59:34N 150:43E		C-FILE
TITLE		
LENIN AVENUE.		
25X1A		
DATE OF PICTURE	SOURCE OF PICT	
JULY, 1953	[REDACTED]	
CLASSIFICATION		
C		
CAPTIONED BY	VERIFIED BY	
[Signature]		
Approved For Release 1999/09/20 : CIA-RDP78-05867A000100210029-5		
FORM NO. 60-53 SEP 1948		
CAPTION REPORT		

CIA (PHOTO ACCESSION NO.)		LOT NO.	DATE
100061		E 2035A	8 OCT 1953
Approved For Release 1999/09/20 : CIA-RDP78-05867A000100210029-5			
AREA (AWS NO.)	COUNTRY	PROVINCE	
45MN	USSR	LITHUANIAN SSR	WILNO
GEOGRAPHIC COORDINATES		MAP REFERENCE	
54°40 N 25°20 E		C-FILE	
TITLE			
STALIN AVENUE.			
25X1A			
DATE OF PICTURE	SOURCE OF PHOTO		
AUGUST, 1953	[REDACTED]		
CLASSIFICATION			
C			
CAPTIONED BY		VERIFIED BY	
[Signature]		[Signature]	
Approved For Release 1999/09/20 : CIA-RDP78-05867A000100210029-5			
FORM NO. 60-53 SEP 1948			
CAPTION REPORT			

CIA (PHOTO ACCESSION NO.)		LOT NO.	DATE
100043		F 70935	8 9 1000100210029-5
Approved For Release 1999/09/20 : CIA-RDP78-05867A000100210029-5			
AREA (AMS NO.)	COUNTRY	PROVINCE	PLACE
12N	USSR	KIRGIZ SSR	C
GEOGRAPHIC COORDINATES		MAP REFERENCE	
TITLE			
LENIN MOUNTAIN IN ALAI VALLEY.			
25X1A			
DATE OF PICTURE	SOURCE OF PICTURE		
AUGUST, 1953	[REDACTED]		
CLASSIFICATION			
C			
CAPTIONED BY		VERIFIED BY	
[Signature]		[Signature]	
Approved For Release 1999/09/20 : CIA-RDP78-05867A000100210029-5			
FORM NO. 60-53 SEP 1948			
CAPTION REPORT			



CIA (PHOTO ACCESSION NO.)		LOT NO.	DATE
100063		E 7035	8 Oct 1953
Approved For Release 1999/09/20 : CIA-RDP78-05867A000100210029-5			
AREA (AMS NO.)	COUNTRY	PROVINCE	PLANT
12 N	USSR	KIRGIZ SSR	
GEOGRAPHIC COORDINATES		MAP REFERENCE	
TITLE			
SUMMER PASTURES OF ALAI VALLEY.			
25X1A			
DATE OF PICTURE	SOURCE OF PICTURE		
AUGUST, 1953	[REDACTED]		
CLASSIFICATION			
C			
CAPTIONED BY		VERIFIED BY	
[Signature]		[Signature]	
Approved For Release 1999/09/20 : CIA-RDP78-05867A000100210029-5			
CAPTION REPORT			
FORM NO. 60-53 SEP 1948			

CIA (PHOTO ACCESSION NO.)		LOT NO.	DATE
100066		E-2035	8 Oct 1953
Approved For Release 1999/09/20 : CIA-RDP78-05867A000100210029-5			
AREA (AMS NO.)	COUNTRY	PROVINCE	CITY
38N	USSR/S	EUROPEAN RSFSR	NORTH OSETIN ASSR
GEOGRAPHIC COORDINATES		MAP REFERENCE:	
TITLE			
ARDON RIVER IN ARGUN GORGE			
25X1A			
DATE OF PICTURE	SOURCE OF		
AUGUST, 1953	[REDACTED]		
CLASSIFICATION			
C			
CAPTIONED BY		VERIFIED BY	
[Signature]			
Approved For Release 1999/09/20 : CIA-RDP78-05867A000100210029-5			
FORM NO. 60-53 SEP 1948			
CAPTION REPORT			

CIA (PHOTO ACCESSION NO.)	LOT NO.	DATE
100045	F 7063	12 Sept 53
AREA (AMS NO.)	Approved For Release 1999/09/20 : CIA-RDP78-05867A000100210029-5 ✓	
550 M	PROVINCE	PLACE
GREECE	AEGEAN ISLANDS	CHIOS ISLAND
GEOGRAPHIC COORDINATES	MAP REFERENCE	
38° 22' N 26° 00' E	NIS	
TITLE	CHIOS AGRICULTURAL SCHOOL. BULGARIAN AND ALBANIAN ESCAPEES, STUDENTS IN REFRESHER COURSE, <sup>PROJECT</sup> SUPERVISED BY WORLD COUNCIL OF CHURCHES AND SPONSORED BY U.S. ESCAPEE PROGRAM.	
STATINTL		
DATE OF PICTURE	SO	
1953		
CLASSIFICATION		Aug 53
CAPTIONED BY	VERIFIED BY	
R mab		
FORM NO. 80-5	Approved For Release 1999/09/20 : CIA-RDP78-05867A000100210029-5	
SEP 1948	CAPTION REPORT	

100046

LOT NO.

E-2063

DATE

12 Oct 53

AREA (AMS NO. 1)

550 M

COUNTRY

GEOGRAPHIC COORDINATES

38° 22' N 26° 00' E

HEGEGAN ISLANDS

PLACE

CHIOS ISLAND

TITLE

MAP REFERENCE

NIS

CHIOS AGRICULTURAL SCHOOL. ALBANIAN AND BULGARIAN ESCAPEES, STUDENTS IN REFRESHER COURSE. ~~BE TRAINING UNDER~~ PROJECT SUPERVISED BY WORLD COUNCIL OF CHURCHES AND SPONSORED BY U.S. ESCAPEE PROGRAM.

STATINTL

DATE OF PICTURE

1953



CLASSIFICATION

R


CAPTIONED BY

MAB

(482) VERIFIED BY

24 Aug 53

FORM NO. 60-53 SEP 1948

PHOTO ACCESSION NO. 1 <b>100048</b>	LOT NO. <b>E-2063</b>	DATE <b>12 Oct 53</b>	<input checked="" type="checkbox"/>
AREA <b>550</b>	COUNTRY <b>GREECE</b>	REGION <b>AEGEAN ISLANDS</b>	ISLAND <b>CHIOS ISLAND</b>
GEOGRAPHIC COORDINATES <b>38°22' N 26°00' E</b>		MAP REFERENCE <b>NIS</b>	
TITLE <b>Chios AGRICULTURAL SCHOOL HEADQUARTERS BUILDING.</b>			
STATINTL			
DATE OF PICTURE <b>1953</b>			
CLASSIFICATION <b>R</b>	<b>(273)</b>		<b>24 Aug 53</b>
CAPTIONED BY <b>mwb</b>	VERIFIED BY		
FORM NO. 1 SEP 1948			
Approved For Release 1999/09/20 : CIA-RDP78-05867A000100210029-5			

CIA (PHOTO ACCESSION NO.)	LOT NO.	DATE
100050	E-2063	12 Oct 53 ✓
AREA (AMS NO.)	COUNTRY	APPROVED FOR RELEASE 1999/09/20
550	GREECE	CIA-RDP78-05867A000100210029-5
GEOGRAPHIC COORDINATES	MAP REFERENCE	HEGIAN ISLANDS CHIOS ISLAND
38° 22' N 26° 00' E	NIS	
TITLE		
CHIOS AGRICULTURAL SCHOOL. CLASSROOM AND LIVING QUARTER'S BUILDING, LEFT; STOCK BARN, RIGHT.		
STATINTL		
DATE OF PICTURE	SO	
1953		
CLASSIFICATION	(284)	24 Aug 53
R		
CAPTIONED BY	VERIFIED BY	
MAB		
FORM NO. 60-53 SEP 1948	Approved For Release 1999/09/20 : CIA-RDP78-05867A000100210029-5	

CIA PHOTO ACCESSION NO. 1 100051	LOT NO.	DATE
Approved For Release 1999/09/20 : CIA-RDP78-05867A000100210029-5 ✓		
AREA IAMS NO. 1 550 M	COUNTRY GREECE	PROVINCE AEGEAN ISLANDS
		PLACE CHIOS ISLAND
GEOGRAPHIC COORDINATES 38° 22' N 26° 00' E		MAP REFERENCE NIS
TITLE CHIOS AGRICULTURAL SCHOOL VINEYARD.		
STATINTL		
DATE OF PICTURE 1953	[REDACTED]	
CLASSIFICATION R	24 Aug 53	
CAPTIONED BY MAB	VERIFIED BY (276)	
Approved For Release 1999/09/20 : CIA-RDP78-05867A000100210029-5		
FORM NO. 60-35 SEP 1948		
CAPTION REPORT		

CIA (PHOTO ACCESSION NO.)		LOT NO.		DATE
Approved For Release 1999/09/20 : CIA-RDP78-05867A000100210029-5				
AREA (AMS NO.)	COUNTRY	PROVINCE	PLACE	
550 M	GREECE	AEGEAN ISLANDS	CHIOS ISLAND	
GEOGRAPHIC COORDINATES		MAP REFERENCE		
38° 22' N 26° 00' E		NIS		
TITLE				
CHIOS AGRICULTURAL SCHOOL ORCHARD.				
STATINTL				
DATE OF PICTURE		[REDACTED]		
1953		[REDACTED]		
CLASSIFICATION		(275) 24 Aug 53		
CAPTIONED BY		VERIFIED BY		
[Signature]		[Signature]		
Approved For Release 1999/09/20 : CIA-RDP78-05867A000100210029-5				
FORM NO. 60-53 SEP 1948				
CAPTION REPORT				



CIA (PHOTO ACCESSION NO.)		LOT NO.		DATE	
Approved For Release 1999/09/20 : CIA-RDP78-05867A000100210029-5					
AREA (AMS NO.)	COUNTRY	PROVINCE	PLACE		
550 M	GREECE	AEGEAN ISLANDS	CHIOS ISLAND		
GEOGRAPHIC COORDINATES		MAP REFERENCE			
38° 22' N 26° 00' E		NIS			
TITLE					
CHIOS AGRICULTURAL SCHOOL. ALBANIAN TRAINING PROGRAM					
ESCAPEE STUDENTS IN REFRESHER COURSE, SUPERVISED BY BEING GIVEN UNDER AUSPICES OF WORLD COUNCIL OF CHURCHES AND SPONSORED BY US ESCAPEE PROGRAM.					
DATE OF PICTURE		[REDACTED]			
1953		24 Aug 53			
CLASSIFICATION		STATINTL (469)			
CAPTIONED BY		VERIFIED BY			
[Signature]		[Signature]			
Approved For Release 1999/09/20 : CIA-RDP78-05867A000100210029-5					
FORM NO. 80-55 SEP 1948					
CAPTION REPORT					

CIA PHOTO **Approved For Release 1999/09/20 : CIA-RDP78-05867A000100210029-5**

100054

E-2893 A

13 OCT 1953

AREA NAME NO. 1 **JG** COUNTRY **GOLD COAST** **GUANI**

GEOGRAPHIC COORDINATES **06 12 N 01 38 W** MAP REFERENCE **C FILE**

TITLE

**ASHANTI GOLD FIELDS CORPORATION MINE,  
MINER DRILLING FOR GOLD 3,000 FEET  
BELOW GROUND.**

**STATINTL**

DATE OF PICTURE

CLASSIFICATION **R**

CAPTIONED **Approved For Release 1999/09/20 : CIA-RDP78-05867A000100210029-5**

CIA PHOTO ACCESSION NO. **100099** Approved For Release 1999/09/20 : CIA-RDP78-05867A000100210029-5

AREA NAME NO. **5G** COUNTRY **GOLD COAST** CITY **KUMASI**

GEOGRAPHIC COORDINATES **06 41 N 01 38 W** MAP REFERENCE **C FILE**

TITLE

**RUBBER, WRAPPED IN CLOTH MADE FROM TREE BARK, BEING UNLOADED AT RAILROAD STATION.**

STATINTL

DATE OF PICTURE **13 OCT 1953**

CLASSIFICATION **R**

CAPTIONED BY **Approved For Release 1999/09/20 : CIA-RDP78-05867A000100210029-5**

FORM NO. 60-53 SEP 1948 CAPTION REPORT

Approved For Release 1999/09/20 : CIA-RDP78-05867A000100210029-5

CIA PHOTO ACCESSION NO. 100056 E-2893 A 13 OCT 1953

AREA NAME NO. 56 COUNTRY GOLD COAST STATE NSUTA

GEOGRAPHIC COORDINATES 07 02 N 01 27 W C FILE

TITLE:

AMERICAN MANGANESE MINE. WASHED ORE  
BEING TRANSPORTED FROM WASHING PLANT  
TO STOCKPILE.

STATINTL

DATE OF PICTURE [REDACTED]

CLASSIFICATION R

CAPTIONED BY Approved For Release 1999/09/20 : CIA-RDP78-05867A000100210029-5

FORM NO. 60-53 SEP 1948 CAPTION REPORT

CIA (PHOTO ACCESSION NO.) 1A00057		LOT NO. 5		DATE 7 Oct 53
Approved For Release 1999/09/20 : CIA-RDP78-05867A000100210029-5				
AREA (AMS NO.) 121M	COUNTRY FINLAND	PROVINCE OULU	PLACE SODANKYLA	
GEOGRAPHIC COORDINATES 67 26 N 26° 36' E		MAP REFERENCE N115		
TITLE TECHNICIAN LISTENING AT RADIOSONDE RECEIVER TAHTELA GEOPHYSICAL OBSERVATORY				
DATE OF PICTURE		SOURCE OF PICTURE Suomen Kivalehti 11 April 1952		
CLASSIFICATION R				
CAPTIONED BY MAB		STATINTL		VERIFIED BY
Approved For Release 1999/09/20 : CIA-RDP78-05867A000100210029-5				
FORM NO. 80-53 SEP 1948		CAPTION REPORT		

p. 32  
left top

CIA PHOTO ACCESSION NO. 100658		LOT NO. 2037	DATE 8 Oct 53
Approved For Release 1999/09/20 : CIA-RDP78-05867A000100210029-5			
AREA (AMS NO.) 121M	COUNTRY FINLAND	PROVINCE OULU	SODANKYLA
GEOGRAPHIC COORDINATES 67°26' N 26°36' E		MAP REFERENCE 1415	
TITLE TAHTELA GEOPHYSICAL OBSERVATORY. TECHNICALIA RELEASING BALLOON AND RADIOSONDE EQUIPPED WITH MEASURING INSTRUMENTS AND RADIO TRANSMITTER. THEODOLITE, RIGHT.			
DATE OF PICTURE	SOURCE OF PICTURE Suomen Kuvalehti 11 April 1952		
CLASSIFICATION R			
CAPTIONED BY	STATINTL	VERIFIED BY	
Approved For Release 1999/09/20 : CIA-RDP78-05867A000100210029-5 32 upper right			
FORM NO. 60-53	CAPTION REPORT		

CIA (PHOTO ACCESSION NO.) 100658		LOT NO.		DATE 8 Oct 52	
Approved For Release 1999/09/20 : CIA-RDP78-05867A000100210029-5					
AREA (AWS NO.) 121M	COUNTRY FINLAND	PROVINCE Oulu	PLACE SODANKYLA		
GEOGRAPHIC COORDINATES 67° 26' N 26° 36' E			MAP REFERENCE NIS		
TITLE TAHTELA GEOPHYSICAL OBSERVATORY. NO IRON USED IN CONSTRUCTION.					
DATE OF PICTURE —		SOURCE OF PICTURE Suomen Kuvalehti 11 April 1952			
CLASSIFICATION R					
CAPTIONED BY MAB		STATINTL		VERIFIED BY	
Approved For Release 1999/09/20 : CIA-RDP78-05867A000100210029-5					
FORM NO. 60-53 SEP 1948		CAPTION REPORT		32 50km	

CIA (PHOTO ACCESSION NO.)		LOT NO.	DATE
121 M		FINLAND	OULU
AREA (AMS NO.)		COUNTRY	PROVINCE
67° 26' N 26° 36' E		SODANKYLA	
GEOGRAPHIC COORDINATES		MAP REFERENCE	
TITLE			
TAHTELA GEOPHYSICAL OBSERVATORY.			
RECORDING INSTRUMENT.			
DATE OF PICTURE		SOURCE OF PICTURE	
—		Suomen Kuvalehti - 11 April 1952	
CLASSIFICATION			
R			
CAPTIONED BY		STATINTL	VERIFIED BY
mrb			STATINTL
FORM NO. 60-53 SEP 1948			
CAPTION REPORT			

Approved For Release 1999/09/20 : CIA-RDP78-05867A000100210029-5

Approved For Release 1999/09/20 : CIA-RDP78-05867A000100210029-5

p 33



CIA PHOTO ACCESSION NO.:		LOT NO.	DATE	
Approved For Release 1999/09/20 : CIA-RDP78-05867A000100210029-5				
AREA (AMS NO.)	COUNTRY	PROVINCE	LOCALITY	
121M	FINLAND	OULU	SODANKYLA	
GEOGRAPHIC COORDINATES		MAP REFERENCE		
67° 26' N 26° 36' E		NIS		
TITLE				
TAHTELA GEOPHYSICAL OBSERVATORY				
TECHNICIAN COMPARING RADIOSONDE READING WITH GROUND READING.				
DATE OF PICTURE				
		SOURCE OF PICTURE		
		Suomen Kuvalehti 11 Apr 1952		
CLASSIFICATION				
R				
CAPTIONED BY		STATINTL	VERIFIED BY	
Approved For Release 1999/09/20 : CIA-RDP78-05867A000100210029-5				
FORM NO. 60-53		CAPTION REPORT		
SEP 1948		Top left -		

CIA I PHOTO ACCESSION NO. 1		LOT NO.	DATE
Approved For Release 1999/09/20 : CIA-RDP78-05867A000100210029-5			8 Oct 53
AREA (AMS NO.)	COUNTRY	PROVINCE	
521 M	FINLAND	Oulu	SODANKYLA
GEOGRAPHIC COORDINATES		MAP REFERENCE	
67° 26' N 26° 36' E		NIS	
TITLE			
TAHTELA GEOPHYSICAL OBSERVATORY, TECHNICIANS INSIDE "MAGNETIC CABIN". TEMPERATURE 3 DEGREES BELOW ZERO CENTI- GRADE.			
DATE OF PICTURE	SOURCE OF PICTURE		
	Suomen Kavalitehti 11 sept 1952		
CLASSIFICATION			
R			
CAPTIONED BY	STATINTL	VERIFIED BY	
Approved For Release 1999/09/20 : CIA-RDP78-05867A000100210029-5		p 33	
FORM NO. 60-53 SEP 1948	CAPTION REPORT		ip right.

CIA (PHOTO ACCESSION NO.)		LOT NO.		DATE	
10067		55-2027		1952	
Approved For Release 1999/09/20 : CIA-RDP78-05867A000100210029-5					
AREA (AWS NO.)	COUNTRY	PROVINCE	LOCALITY		
121M	FINLAND	OULU	SEDANKYLA		
GEOGRAPHIC COORDINATES			MAP REFERENCE		
67° 26' N 26° 36' E			NIS		
TITLE					
TAHTELA GEOPHYSICAL OBSERVATORY.					
TECHNICIAN MAKING COMPUTATIONS BASED ON					
RADIOSONDE READINGS.					
DATE OF PICTURE		SOURCE OF PICTURE			
—		Suomen Kuvalehti 11 April 1952			
CLASSIFICATION					
R					
CAPTIONED BY		STATINTL		VERIFIED BY	
M. J. R.				p 33	
Approved For Release 1999/09/20 : CIA-RDP78-05867A000100210029-5					
FORM NO. 60-53		CAPTION REPORT			
SEP 1948					

CIA PHOTO ACCESSION NO. **100069** LOT NO. **5** DATE **1951** **Approved For Release 1999/09/20 : CIA-RDP78-05867A000100210029-5**

AREA NAME NO. **N** COUNTRY **USSR** PROVINCE **C**

GEOGRAPHIC COORDINATES \_\_\_\_\_ MAP REFERENCE \_\_\_\_\_

TITLE **AMPHIBIOUS TRUCK PULLING TRAILER CARRYING PONTONS WHICH ARE PROBABLY PART OF "DLP" MODEL BRIDGE.**

DATE OF PICTURE **JULY, 1951** SOURCE OF PICTURE **25X1A**

CLASSIFICATION **SECRET / CONTROL - U.S. OFFICIALS ONLY**

CAPTIONED BY **Approved For Release 1999/09/20 : CIA-RDP78-05867A000100210029-5** VERIFIED BY \_\_\_\_\_

GIA PHOTO ACCESSION NO. 100065		LOT NO. E 00	DATE 1953
Approved For Release 1999/09/20 : CIA-RDP78-05867A000100210029-5			
AREA NAME NO. N	COUNTRY USSR	PROVINCE	FILE #
GEOGRAPHIC COORDINATES		MAP REFERENCE	
TITLE PARTS OF SOVIET-MODEL "TMP" PONTOON BRIDGE ON TRUCKS IN RUSSIAN ZONE OF GERMANY. TRUCK OF ENGINEER BATTALION OF XXIX GDS RIFLE CORPS FROM NAUMBURG.			
DATE OF PICTURE JULY, 1953		SOURCE OF PICTURE 25X1A	
CLASSIFICATION SECRET/CONTROL - U.S. OFFICIALS ONLY			
CAPTIONED BY Approved For Release 1999/09/20 : CIA-RDP78-05867A000100210029-5		VERIFIED BY	
FORM NO. 80-53 SEP 1948		CAPTION REPORT	

Approved For Release 1999/09/20 : CIA-RDP78-05867A000100210029-5

CIA PHOTO ACCESSION NO. 100058 LOT NO. 123 DATE 1/23/53

AREA NAME NO. N COUNTRY USSR PROVINCE PLACE

GEOGRAPHIC COORDINATES MAP REFERENCE


TITLE PART OF SOVIET-MODEL "TMP" PONTOON BRIDGE ON TRUCK IN RUSSIAN ZONE OF GERMANY. TRUCK OF ENGINEER BATTALION OF XXIX GDS RIFLE CORPS FROM NAUMBURG.

25X1A

DATE OF PICTURE July, 1951 SOURCE OF PICTURE

CLASSIFICATION SECRET/CONTROL - U.S. OFFICIALS ONLY

CAPTIONED BY Approved For Release 1999/09/20 : CIA-RDP78-05867A000100210029-5

CIA PHOTO ACCESSION NO. <b>100067</b>		LOT NO. <b>294</b>	DATE
Approved For Release 1999/09/20 : CIA-RDP78-05867A000100210029-5			
AREA NAME NO. <b>N</b>	COUNTRY <b>USSR</b>	PROVINCE	FILE
GEOGRAPHIC COORDINATES		MAP REFERENCE	
TITLE <b>EMR SOVIET-MODEL "TMP" BK REPAIR PONTON BRIDGE IN RUSSIAN ZONE OF GERMANY. SEE CIA 100068 thru 100087</b>			
25X1A			
DATE OF PICTURE <b>JULY, 1951</b>	SOURCE OF PICTURE 		
CLASSIFICATION <b>SECRET/CONTROL - U.S. OFFICIALS ONLY</b>			
CAPTIONED BY <b>Approved For Release 1999/09/20</b>		VERIFIED BY <b>CIA-RDP78-05867A000100210029-5</b>	
FORM NO. 80-53 SEP 1948		CAPTION REPORT	

CIA PHOTO ACCESSION NO. 100068		REF. NO. E-204	ATC 5867A000100210029-5
Approved For Release 1999/09/20 : CIA-RDP78-05867A000100210029-5			
AREA NAME NO.	COUNTRY	PROVINCE	CASE
N	USSR		
GEOGRAPHIC COORDINATES		MAP REFERENCE	
TITLE			
IMR SOVIET-MODEL, "TMP" BK RANIBEN PONTON BRIDGE IN RUSSIAN ZONE OF GERMANY. SEE CIA 100067 thru 100087.			
DATE OF PICTURE	SOURCE OF PICTURE		
JULY, 1951	[REDACTED]		
CLASSIFICATION			
SECRET/CONTROL - U.S. OFFICIALS ONLY			
CAPTIONED BY		VERIFIED BY	
Approved For Release 1999/09/20		CIA-RDP78-05867A000100210029-5	
FORM NO. 60-53 SEP 1948		CAPTION REPORT	



CIA PHOTO ID: **100069** Approved For Release 1999/09/20 : CIA-RDP78-05867A000100210029-5

AREA (AMS AD.): **N** COUNTRY: **USSR** PROVINCE: [ ] STATE: [ ]

GEOGRAPHIC COORDINATES: [ ] MAP REFERENCE: [ ]

TITLE: **XMR SOVIET-MODEL "TMP" BR PONTON PONTON BRIDGE IN RUSSIAN ZONE OF GERMANY. SEE CIA 100067 thru 100087.**

DATE OF PICTURE: **JULY, 1951** SOURCE OF PICTURE: **25X1A** [REDACTED]

CLASSIFICATION: **SECRET/CONTROL - U.S. OFFICIALS ONLY**

CAPTION: **Approved For Release 1999/09/20 : CIA-RDP78-05867A000100210029-5**


CIA PHOTO ACCESSION NO.		LOT NO.		DATE
Approved For Release 1999/09/20 : CIA-RDP78-05867A000100210029-5				
AREA (AME NO.)	COUNTRY	FACILITY	DATE	
N	USSR			
GEOGRAPHIC COORDINATES		MAP REFERENCE		
TITLE				
SOVIET-MODEL "TMP" PONTOON BRIDGE IN RUSSIAN ZONE OF GERMANY.				
SEE CIA 100067 thru 100087.				
DATE OF PICTURE	SOURCE OF PICTURE			
JULY, 1951	25X1A [REDACTED]			
CLASSIFICATION				
SECRET/CONTROL-U.S. OFFICIALS ONLY				
CAPTIONED BY		VERIFIED BY		
Approved For Release 1999/09/20 : CIA-RDP78-05867A000100210029-5				
FORM NO. 60-53 SEP 1948	CAPTION REPORT			

CIA (PHOTO ACCESSION NO.)		LOT NO.		DATE	
Approved For Release 1999/09/20 : CIA-RDP78-05867A000100210029-5		E-2011		17 OCTOBER 1958	
AREA NAME NO.	COUNTRY	REGION	DATE		
N	USSR				
GEOGRAPHIC COORDINATES		MAP REFERENCE			
TITLE					
SOVIET-MODEL "TMP" PONTOON BRIDGE IN RUSSIAN ZONE OF GERMANY.					
SEE CIA 100067 thru 100087.					
25X1A					
DATE OF PICTURE		SOURCE OF PICTURE			
JULY, 1958		[REDACTED]			
CLASSIFICATION					
SECRET/CONTROL-U.S. OFFICIALS ONLY					
CAPTIONED BY		VERIFIED BY			
Approved For Release 1999/09/20 : CIA-RDP78-05867A000100210029-5		[REDACTED]			
FORM NO. 60-53 SEP 1948		CAPTION REPORT			



CIA PHOTO ACCESSION NO.		LOT NO.		DATE	
<p style="text-align: center;">Approved For Release 1999/09/20 : CIA-RDP78-05867A000100210029-5</p>					
AREA NAME NO.	COUNTRY	PROVINCE	STATE		
N	USSR		C		
GEOGRAPHIC COORDINATES			MAP REFERENCE		
TITLE					
SECTION OF SOVIET-MODEL "TMP" PONTOON BRIDGE IN RUSSIAN ZONE OF GERMANY. SEE CIA 100067 thru 100087.					
DATE OF PICTURE		SOURCE OF PICTURE			
JULY, 1951		25X1A			
CLASSIFICATION					
SECRET/CONTROL-U.S. OFFICIALS ONLY					
CAPTIONED BY			VERIFIED BY		
Approved For Release 1999/09/20 : CIA-RDP78-05867A000100210029-5					
FORM NO. 60-53 SEP 1948		CAPTION REPORT			

CIA PHOTO ACCESSION NO.		LOT NO.	DATE
<p style="text-align: center;">Approved For Release 1999/09/20 : CIA-RDP78-05867A000100210029-5</p>			
AREA NAME NO.	COUNTRY	PROVINCE	PLACE
N	USSR		
GEOGRAPHIC COORDINATES		MAP REF. INFO.	
<p style="text-align: right;">25X1A</p>			
<p style="text-align: center;">SECTION OF SOVIET-MODEL "TMP" PONTOON BRIDGE IN RUSSIAN ZONE OF GERMANY. SEE CIA 100067 thru 100087.</p>			
DATE OF PICTURE		SOURCE OF PICTURE	
JULY, 1951		[REDACTED]	
CLASSIFICATION			
SECRET/CONTROL - U.S. OFFICIALS ONLY			
CAPTIONED BY		VERIFIED BY	
<p style="text-align: center;">Approved For Release 1999/09/20 : CIA-RDP78-05867A000100210029-5</p>			
FORM NO. 60-53		SEP 1948	
CAPTION REPORT			

CIA (PHOTO) ACCESSION NO. <b>100075</b>		LOT NO.	DATE
<b>Approved For Release 1999/09/20 : CIA-RDP78-05867A000100210029-5</b>			
AREA NAME NO. <b>N</b>	COUNTRY <b>USSR</b>	PROVINCE	FILE <b>C</b>
GEOGRAPHIC COORDINATES		MAP REFERENCE	
TITLE <b>SECTION OF SOVIET-MODEL "TMP" PONTOON BRIDGE IN RUSSIAN ZONE OF GERMANY. SEE CIA 100067 thru 100087.</b>			
<b>25X1A</b>			
DATE OF PICTURE <b>JULY, 1951</b>	SOURCE OF PICTURE 		
CLASSIFICATION <b>SECRET/CONTROL-U.S. OFFICIALS ONLY</b>			
CAPTIONED BY <b>Approved For Release 1999/09/20 : CIA-RDP78-05867A000100210029-5</b>		VERIFIED BY	
FORM NO. 60-53 SEP 1948		CAPTION REPORT	

CIA PHOTO ACCESSION NO.		LOT NO.	DATE
<b>Approved For Release 1999/09/20 : CIA-RDP78-05867A000100210029-5</b>			
AREA TAGS NO. 1	COUNTRY	PROVINCE	DATE
N	USSR		
GEOGRAPHIC COORDINATES		MAP REFERENCE	
TITLE SECTION OF SOVIET-MODEL "TMP" PONTOON BRIDGE IN RUSSIAN ZONE OF GERMANY. <i>SEE CIA 100067 thru 100087</i>			
DATE OF PICTURE JULY, 1951			
SUBJECT OF PICTURE 25X1A			
CLASSIFICATION SECRET/CONTROL-U.S. OFFICIALS ONLY			
CAPTIONED BY		VERIFIED BY	
<b>Approved For Release 1999/09/20 : CIA-RDP78-05867A000100210029-5</b>			
FORM NO. 60-53 SEP 1948		CAPTION REPORT	




Approved For Release 1999/09/20 : CIA-RDP78-05867A000100210029-5

CIA PHOTO ACCESSION NO. 100077	LOT NO. 208	DATE 10/2/51
AREA NAME NO. N	COUNTRY USSR	PROVINCE C
GEOGRAPHIC COORDINATES		MAP REFERENCE
TITLE SOVIET-MODEL "TMP" PONTOON BRIDGE UNDER CONSTRUCTION IN RUSSIAN ZONE OF GERMANY. SEE CIA 100067 thru 100087.		
DATE OF PICTURE JULY, 1951	SOURCE OF PICTURE 25X1A	
CLASSIFICATION SECRET/CONTROL-U.S. OFFICIALS ONLY		
CAPTIONED BY Approved For Release 1999/09/20		VERIFIED BY CIA-RDP78-05867A000100210029-5
FORM NO. 60-53 SEP 1948		
CAPTION REPORT		



CIA PHOTO ACCESSION NO. <b>100078</b>		LOT NO. <b>209</b>	DATE <b>1999/09/20</b>	REF ID: <b>CIA-RDP78-05867A000100210029-5</b>
AREA (AMS NO.) <b>N</b>	COUNTRY <b>USSR</b>	PROVINCE	STATE	
GEOGRAPHIC COORDINATES		MAP REFERENCE		
TITLE <b>SOVIET-MODEL "TMP" PONTOON BRIDGE UNDER CONSTRUCTION IN RUSSIAN ZONE OF GERMANY. SEE CIA 100067 thru 100087</b>				
25X1A				
DATE OF PICTURE <b>JULY, 1951</b>	SOURCE OF PICTURE			
CLASSIFICATION <b>SECRET/CONTROL-U.S. OFFICIALS ONLY</b>				
CAPTIONED BY <b>Approved For Release 1999/09/20</b>		VERIFIED BY <b>CIA-RDP78-05867A000100210029-5</b>		
FORM NO. 80-53 SEP 1948		CAPTION REPORT		


Approved For Release 1999/09/20 : CIA-RDP78-05867A000100210029-5

CIA PHOTO ACCESSION NO.		LOT NO.	STATE
N		USSR	
GEOGRAPHIC COORDINATES		MAP REFERENCE	
TITLE			
SOVIET-MODEL "TMP" PONTOON BRIDGE UNDER CONSTRUCTION IN RUSSIAN ZONE OF GERMANY. SEE CIA 100067 thru 100087			
25X1A			
DATE OF PICTURE	SOURCE OF PICTURE		
JULY, 1951	[REDACTED]		
CLASSIFICATION			
SECRET/CONTROL-U.S. OFFICIALS ONLY			
CAPTIONED BY		VERIFIED BY	
Approved For Release 1999/09/20 : CIA-RDP78-05867A000100210029-5			
FORM NO. 60-53 SEP 1946	CAPTION REPORT		

CIA PHOTO ACQUISITION NO. <b>100080</b>		LOT NO. <b>E-204</b>	DATE <b>1951</b>
Approved For Release 1999/09/20 : CIA-RDP78-05867A000100210029-5			
AREA (AMS NO.) <b>N</b>	COUNTRY <b>USSR</b>	PROVINCE	PLACE
GEOGRAPHIC COORDINATES		MAP REFERENCE	
TITLE <b>SOVIET-MODEL "TMP" PONTOON BRIDGE UNDER CONSTRUCTION IN RUSSIAN ZONE OF GERMANY. SEE CIA 100067 thru 100087.</b>			
25X1A			
DATE OF PICTURE <b>JULY, 1951</b>	SOURCE OF PICTURE 		
CLASSIFICATION <b>SECRET/CONTROL-U.S. OFFICIALS ONLY</b>			
CAPTIONED BY <b>Approved For Release 1999/09/20</b>		VERIFIED BY <b>CIA-RDP78-05867A000100210029-5</b>	
FORM NO. 60-53 SEP 1948		CAPTION REPORT	

CIA PHOTO		APPROVED FOR RELEASE 1999/09/20 : CIA-RDP78-05867A000100210029-5		DATE	7 OCTOBER 1953
100081		E-294			
AREA (AMS NO.)	COUNTRY	PROVINCE			
N	USSR				
GEOGRAPHIC COORDINATES		WAF REFERENCE			
TITLE					
SOVIET-MODEL "TM" PONTOON BRIDGE UNDER CONSTRUCTION IN RUSSIAN ZONE OF GERMANY. SEE CIA 100067 thru 100081.					
DATE OF PICTURE		SOURCE OF PICTURE			
JULY, 1951		[REDACTED]			
CLASSIFICATION					
SECRET/CONTROL-U.S. OFFICIALS ONLY					
CAPTION		VERIFIED BY			
Approved For Release 1999/09/20 : CIA-RDP78-05867A000100210029-5		MOM			
FORM NO. 60-53 SEP 1948					
CAPTION REPORT					

CIA PHOTO AREA NO. <b>100082</b>		APPROVED FOR RELEASE 1999/09/20 : CIA-RDP78-05867A000100210029-5		DATE	7 OCTOBER 1953
AREA NAME NO.	COUNTRY	PROJECT			
N	USSR				
GEOGRAPHIC COORDINATES				REFERENCE	
TITLE					
SOVIET-MODEL "TMP" PONTOON BRIDGE UNDER CONSTRUCTION IN RUSSIAN ZONE OF GERMANY. SEE CIA 100067 thru 100087.					
DATE OF PICTURE		SOURCE OF PICTURE			
JULY, 1951					
CLASSIFICATION					
SECRET/CONTROL-U.S. OFFICIALS ONLY					
CAPTIONED BY				VERIFIED BY	
Approved For Release 1999/09/20 : CIA-RDP78-05867A000100210029-5 MOM					
FORM NO. 60-53 SEP 1948					
CAPTION REPORT					

CIA PHOTO ACCESSION NO. <b>100083</b>		LOT NO.	DATE
Approved For Release 1999/09/20 : CIA-RDP78-05867A000100210029-5			
AREA NAME NO. 1 <b>N</b>	COUNTRY <b>USSR</b>	PROVINCE	PLATE
GEOGRAPHIC COORDINATES		REFERENCE	
TITLE <b>PARTS OF SOVIET-MODEL "TMP" PONTOON BRIDGE IN RUSSIAN ZONE OF GERMANY. SEE CIA 100067 thru 100087.</b>			
<b>25X1A</b>			
DATE OF PICTURE <b>JULY, 1951</b>	SOURCE OF PICTURE 		
CLASSIFICATION <b>SECRET/CONTROL-U.S. OFFICIALS</b>			
CAPTIONED BY <b>Approved For Release 1999/09/20 : CIA-RDP78-05867A000100210029-5</b>		VERIFIED BY	
CAPTION REPORT			
FORM NO. 60-53 SEP 1948			

Approved For Release 1999/09/20 : CIA-RDP78-05867A000100210029-5

CIA PHOTO ACCESSION NO. 100084 LOT NO. 100067

AREA NAME NO. 1 N COUNTRY USSR PROVINCE PLACE

GEOGRAPHIC COORDINATES MAP REFERENCE

TITLE PARTS OF SOVIET-MODEL "TMP" PONTOON BRIDGE IN RUSSIAN ZONE OF GERMANY. SEE CIA 100067 thru 100087

25X1A

DATE OF PICTURE JULY, 1953 SOURCE OF PICTURE

CLASSIFICATION SECRET/CONTROL-U.S. OFFICIALS

CAPTIONED BY APPROVED FOR RELEASE 1999/09/20 : CIA-RDP78-05867A000100210029-5

FORM NO. 60-53 SEP 1948 CAPTION REPORT



Approved For Release 1999/09/20 : CIA-RDP78-05867A000100210029-5

CIA PHOTO ACCESSION NO. 100085 LOT NO. DATE

AREA NAME NO. N COUNTRY USSR PROVINCE

GEOGRAPHIC COORDINATES

TITLE PARTS OF SOVIET-MODEL "TMP" PONTOON BRIDGE IN RUSSIAN ZONE OF GERMANY. SEE CIA 100067 thru 100087

25X1A

DATE OF PICTURE JULY, 1951 SOURCE OF PICTURE

CLASSIFICATION SECRET/CONTROL-U.S. OFFICIALS

CAPTIONED BY Approved For Release 1999/09/20 : CIA-RDP78-05867A000100210029-5

FORM NO. 60-53 SEP 1948 CAPTION REPORT

CIA (PHOTO) <b>100086</b>		APPROVED FOR RELEASE 1999/09/20 : CIA-RDP78-05867A000100210029-5		DATE
AREA NAME NO. 1	COUNTRY	PROVINCE	PLACE	
<b>N</b>	<b>USSR</b>			
GEOGRAPHIC COORDINATES		MAP REFERENCE		
TITLE				
PART OF SOVIET-MODEL "TMP" PONTOON BRIDGE IN RUSSIAN ZONE OF GERMANY. SEE CIA <u>100067</u> thru <u>100087</u> .				
DATE OF PICTURE	SOURCE OF PICTURE			
<b>JULY, 1951</b>	[REDACTED] <b>25X1A</b>			
CLASSIFICATION				
<b>SECRET/CONTROL-U.S. OFFICIALS ONLY</b>				
CAPTIONED BY		VERIFIED BY		
APPROVED FOR RELEASE 1999/09/20 : CIA-RDP78-05867A000100210029-5				
FORM NO. 60-53 SEP 1948				
CAPTION REPORT				

Approved For Release 1999/09/20 : CIA-RDP78-05867A000100210029-5

CIA PHOTO ACCESSION NO. 100087 LOT NO. E-204

AREA NAME NO. N COUNTRY USSR PROVINCE STATE

GEOGRAPHIC COORDINATES MAP REFERENCE

TITLE PART OF SOVIET-MODEL "TMP" PONTOON BRIDGE IN RUSSIAN ZONE OF GERMANY. SEE CIA 100087 thru 100086.

DATE OF PICTURE JULY, 1951 SOURCE OF PICTURE 25X1A

CLASSIFICATION SECRET/CONTROL-U.S. OFFICIALS ONLY

CAPTIONED BY APPROVED FOR RELEASE 1999/09/20 : CIA-RDP78-05867A000100210029-5 VERIFIED BY


FORM NO. 60-53 SEP-1948 CAPTION REPORT

CIA PHOTO ACCESSION NO. 1		LOT NO.		DATE	
Approved For Release 1999/09/20 : CIA-RDP78-05867A000100210029-5					
AREA NAME NO. 1	COUNTRY	PROVINCE	PLACE		
18Y	UNION OF SOUTH AFRICA	CAPE OF GOOD HOPE	CAPETOWN		
GEOGRAPHIC COORDINATES		MAP REFERENCE			
33 56 S 18 25 E		C FILE			
TITLE					
GROOTE SCHUUR HOSPITAL					
25X1A					
DATE OF PICTURE	[REDACTED]				
CLASSIFICATION					
C					
CAPTIONED BY			VERIFIED BY		
Approved For Release 1999/09/20 : CIA-RDP78-05867A000100210029-5					
FORM NO. 80-53 SEP 1948		CAPTION REPORT			

Approved For Release 1999/09/20 : CIA-RDP78-05867A000100210029-5

CIA PHOTO ACCESSION NO. 1		LOT NO.		DATE	
APPROVAL NO. 345U		COUNTRY INDIA	PROVINCE DELHI	DELHI	
GEOGRAPHIC COORDINATES 28 40 N 77 13 E		C. FILE			
TITLE YUKHA TROOPS IN HAUZ DISTRICT GUARDING AGAINST COMMUNAL RIOTS AMONG SIKHS, HINDUS, and MUSLEMS.					
25X1A					
DATE OF PICTURE 1947		SOURCE OF PICTURE			
CLASSIFICATION					
CAPTIONED BY		DEVELOPED BY			
Approved For Release 1999/09/20 : CIA-RDP78-05867A000100210029-5					
FORM NO. 60-53 SEP 1944		CAPTION REPORT			

Approved For Release 1999/09/20 : CIA-RDP78-05867A000100210029-5

CIA PHOTO ACCESSION NO. <b>100091</b>		LOT NO.	
APRIL TIME NO. <b>345 U</b>		COUNTRY <b>INDIA</b>	CITY <b>DELHI</b>
GEOGRAPHIC COORDINATES <b>28 40 N 77 13 E</b>		STATE <b>DELHI</b>	
TITLE <b>First aid station for Moslems refugees fleeing to Pakistan after communal riots with Hindus of India.</b>			
SUBJECT <b>RAMMA MASJID MOSQUE</b>			
FILE <b>C. FILE</b>			
CLASSIFICATION <b>25X1A</b>			
DATE OF PICTURE <b>1947</b>	SOURCE OF PICTURE 		
CLASSIFICATION <b>Conf.</b>		CAPTIONED BY <b>EB</b>	
FORM NO. 60-53		VERIFIED BY	
Approved For Release 1999/09/20 : CIA-RDP78-05867A000100210029-5			
CAPTION REPORT			

Approved For Release 1999/09/20 : CIA-RDP78-05867A000100210029-5

CIA PHOTO ACCESSION NO.	LOT NO.
AP-A NAME NO.	COUNTRY
155U	INDIA
TELEPHONE NO.	PROVINCE
	JAMMU AND KASHMIR

TITLE:  
 SIKH TROOPS ALONG BARAMULA - SRINAGAR ROAD ON  
 GUARD AGAINST MARAUDING PATHAN TRIBESMEN FROM  
 N.W.F.P. & Pakistan.

25X1A

DATE OF PICTURE	SOURCE OF
1947	

CLASSIFICATION

CAPTIONED BY	REVIEWED BY
--------------	-------------


Approved For Release 1999/09/20 : CIA-RDP78-05867A000100210029-5

FORM NO. 60-53  
SEP 1944

CAPTION REPORT

100093

Approved For Release 1999/09/20 : CIA-RDP78-05867A000100210029-5

CIA PHOTO ACCESSION NO.		LOT NO.		DATE	
AREA NAME NO.		COUNTRY	PROVINCE	DATE	
155U		INDIA	JAMMU and KASHMIR	13 OCT 53	
GEOGRAPHIC COORDINATES			MAP REFERENCE		
TITLE					
Mechanized unit of Indian Army enroute to BARAMULA from SRINAGAR TO REPEL attacks by PAIHAN TRIBESMEN FROM N.W.F.P. of Pakistan.					
25X1A					
DATE OF PICTURE			SOURCE OF PICTURE		
1947					
CLASSIFICATION					
CAPTIONED BY			VERIFIED BY		
<i>Conf. R</i>			<i>gpr</i>		
Approved For Release 1999/09/20 : CIA-RDP78-05867A000100210029-5					
FORM NO. 60-53 SEP 1946					
CAPTION REPORT					



Approved For Release 1999/09/20 : CIA-RDP78-05867A000100210029-5

CIA PHOTO ACCESSION NO. 1 LOT NO. 25X1A

ARRS TAGS NO. 265U COUNTRY INDIA PROVINCE RAJASTHAN MOHINDARGARH

GEOGRAPHIC CO-ORDINATES 28 17N 76 09E 415

TITLE Burning village after raid by Sikhs and Hindus during religious riots.

25X1A

DATE OF PICTURE 1947 SOURCE OF PHOTO [REDACTED]

CLASSIFICATION [REDACTED]

CAPTIONED BY [REDACTED] VERIFIED BY [REDACTED]

Approved For Release 1999/09/20 : CIA-RDP78-05867A000100210029-5

FORM NO. 60-53 SEP 1948 CAPTION REPORT

Approved For Release 1999/09/20 : CIA-RDP78-05867A000100210029-5

Next 10 Page(s) In Document Exempt

Approved For Release 1999/09/20 : CIA-RDP78-05867A000100210029-5

25X1A

Approved For Release 1999/09/20 : CIA-RDP78-05867A000100210029-5

CIA PHOTO ACCESSION NO. 1	LOT NO.	DATE
APPA TAGS NO. 1	COUNTRY	PROVINCE
1111	PAKISTAN	EAST BENGAL
GEOGRAPHIC COORDINATES	CITY	
23 37N 90 29E	C. FILE	
TITLE		
ADAMJEE JUTE MILLS. GUNNY CLOTH WEAVING MACHINES.		
STATINTL		
1-443		
DATE OF PICTURE	SOURCE OF	
PROBABLY 1952		
CLASSIFICATION		
REST		
CAPTIONED BY	VERIFIED BY	
Approved For Release 1999/09/20 : CIA-RDP78-05867A000100210029-5		
FORM NO. 60-53 SEP 1948		
CAPTION REPORT		

Approved For Release 1999/09/20 : CIA-RDP78-05867A000100210029-5

Next 1 Page(s) In Document Exempt

STATINTL

Approved For Release 1999/09/20 : CIA-RDP78-05867A000100210029-5


CIA (PHOTO ACCESSION NO.)	LOT NO.	DATE
100111	5-2588	10/01
Approved For Release 1999/09/20 : CIA-RDP78-05867A000100210029-5		
AREA (AMS NO.)	COUNTRY	PROVINCE
114 M	GERMANY	Berlin
		PLACE
		Berlin
GEOGRAPHIC COORDINATES	MAP REFERENCE	
52 31 N 13 24 E	e file	
TITLE		
EAST SECTOR. RELIEVING THE GUARD		
OF PEOPLE'S POLICE IN FRONT OF		
SOVIET ZONAL AUTHORITY BUILDING.		
STATINTL		
DATE OF PICTURE	[REDACTED]	
CLASSIFICATION	Restricted	
CAPTIONED BY	VERIFIED BY	
[REDACTED]	[REDACTED]	
Approved For Release 1999/09/20 : CIA-RDP78-05867A000100210029-5		
FORM NO. 60-55 SEP 1948		
CAPTION REPORT		

CIA (PHOTO ACCESSION NO.) <b>100113</b>		LOT NO. <b>F-2089</b>	DATE <b>13 Dec 1953</b>
Approved For Release 1999/09/20 : CIA-RDP78-05867A000100210029-5			
AREA (AMS NO.) <b>114 M</b>	COUNTRY <b>GERMANY</b>	PROVINCE <b>BERLIN</b>	CITY <b>BERLIN</b>
GEOGRAPHIC COORDINATES <b>52 31 N 13 24 E</b>		MAP REFERENCE <b>2 file</b>	
TITLE <b>EAST SECTOR. ST. HEDWIGS CHURCH.</b>			
SLOGAN READS: "WITH THE HELP OF THE DEMOCRATIC MAGISTRATES WE HAVE RE-ERECTED THIS CHURCH ONCE LAID FLAT BY 'AMI' BOMBS."			
DATE OF PICTURE <b>July 1953</b>	SC [REDACTED] <b>STATINTL</b>		
CLASSIFICATION <input checked="" type="checkbox"/> <b>RESTRICTED</b> SECURITY INFORMATION			
CAPTIONED BY <b>Ypk</b>		VERIFIED BY	
Approved For Release 1999/09/20 : CIA-RDP78-05867A000100210029-5			
FORM NO. 60-53 SEP 1948		CAPTION REPORT	

Approved For Release 1999/09/20 : CIA-RDP78-05867A000100210029-5


STATINTL

Approved For Release 1999/09/20 : CIA-RDP78-05867A000100210029-5

CIA (PHOTO ACCESSION NO.) 100114		LOT NO. F-2090	DATE 9 Jul 53
Approved For Release 1999/09/20 : CIA-RDP78-05867A000100210029-5			
AREA (AMS NO.) 219M	GEOGRAPHIC COORDINATES 37 45 N 13 38 E		MAP REFERENCE NIS (unclassified)
TITLE SULPHUR MINE.			
25X1A			
DATE OF PICTURE			
CLASSIFICATION			
CAPTIONED BY B. Corp		VERIFIED BY JLC	
FORM NO. 60 SEP 1948 Approved For Release 1999/09/20 : CIA-RDP78-05867A000100210029-5 CAPTION REPORT			



Approved For Release 1999/09/20 : CIA-RDP78-05867A000100210029-5

CIA (PHOTO ACCESSION NO.)		LOT NO.	DATE
AREA (AMS NO.)		COUNTRY	PROVINCE
4519 M		ITALY	CALABRIA SAN EUFEMIA
GEOGRAPHIC COORDINATES		MAP REFERENCE	
38 15 N 15 51 E		035	
TITLE			
NAPLES - MESSINA RAILROAD LINE			
[THROUGH PLAINS OF SAN EUFEMIA.]			
STATINTL			
DATE OF PICTURE			
CLASSIFICATION	RESTRICTED SECURITY INFORMATION		
CAPTIONED BY	VERIFIED BY		
Approved For Release 1999/09/20 : CIA-RDP78-05867A000100210029-5			
FORM NO. 80-53 SEP 1948	CAPTION REPORT		

CIA PHOTO ACCESSION NO. 1  
LOT NO.  
DATE

Approved For Release 1999/09/20 : CIA-RDP78-05867A000100210029-5

AREA NAME NO. 1  
COUNTRY  
PROVINCE

4519 M  
ITALY  
CALABRIA  
NICASTRO

GEOGRAPHIC COORDINATES  
MAP REFERENCE

38 58 N 16 20 E  
NIS

TITLE

STATINTL

DATE OF PICTURE


CLASSIFICATION  
RESTRICTED  
SECURITY INFORMATION

CAPTIONED BY  
VERIFIED BY


Approved For Release 1999/09/20 : CIA-RDP78-05867A000100210029-5


FORM NO. 80-53  
SEP 1948


CAPTION REPORT

CIA (PHOTO ACCESSION NO.)		LOT NO.		DATE	
<p style="text-align: center;">Approved For Release 1999/09/20 : CIA-RDP78-05867A000100210029-5</p>					
AREA (AMS NO.)		COUNTRY		PROVINCE	
4519 M		ITALY		CALABRIA	
GEOGRAPHIC COORDINATES				MAP REFERENCE	
TITLE					
TRANSFORMER AND SWITCHING STATION					
OF HYDROELECTRIC POWER PLANT ALONG					
MUCONE RIVER					
STATINTL					
DATE OF PICTURE					
CLASSIFICATION					
<b>RESTRICTED</b>					
SECURITY INFORMATION					
CAPTIONED BY				VERIFIED BY	
<p style="text-align: center;">Approved For Release 1999/09/20 : CIA-RDP78-05867A000100210029-5</p>					
FORM NO. 60-53		SEP 1948			
CAPTION REPORT					

CIA (PHOTO ACCESSION NO.)		LOT NO.	DATE
1 Approved For Release 1999/09/20 : CIA-RDP78-05867A000100210029-5			19 OCT 1953
AREA (AMS NO.)	COUNTRY	PROVINCE	
4519 M	ITALY	CALABRIA	
GEOGRAPHIC COORDINATES		MAP REFERENCE	
TITLE			
TRANSFORMER AND SWITCHING STATION OF			
HYDROELECTRIC PLANT ALONG MUCONE			
RIVER			
STATINTL			
DATE OF PICTURE		[REDACTED]	
CLASSIFICATION			
RESTRICTED			
SECURITY INFORMATION			
CAPTIONED BY		VERIFIED BY	
Approved For Release 1999/09/20 : CIA-RDP78-05867A000100210029-5			
FORM NO. 80-53			
SEP 1948			
CAPTION REPORT			

CIA (PHOTO ACCESSION NO.)		LOT NO.	DATE
Approved For Release 1999/09/20 : CIA-RDP78-05867A000100210029-5			
AREA (AMS NO.)	COUNTRY	PROVINCE	STATE
4519 M	ITALY	CALABRIA	
GEOGRAPHIC COORDINATES		MAP REFERENCE	
TITLE			
TACINA RIVER IN THE HILLS OF			
MARCESATO.			
STATINTL			
DATE OF PICTURE			
CLASSIFICATION	RESTRICTED		
	SECURITY INFORMATION		
CAPTIONED BY	VERIFIED BY		
Approved For Release 1999/09/20 : CIA-RDP78-05867A000100210029-5			
FORM NO. 10-53 SEP 1948	CAPTION REPORT		

CIA PHOTO ACCESSION NO. 1 100120	LOT NO. E-288	DATE 02/10/29
Approved For Release 1999/09/20 : CIA-RDP78-05867A000100210029-5		
AREA IAMS. NO. 45-19 M	COUNTRY ITALY	PROVINCE CALABRIA
GEOGRAPHIC COORDINATES 38 17N 15 49E		PLACE BAGNARA CALABRA
TITLE [THE] MAIN STREET.		MAP REFERENCE N15
STATINTL		
DATE OF PICTURE		
CLASSIFICATION	RESTRICTED	
SECURITY INFORMATION		
CAPTIONED BY	VERIFIED BY	
Approved For Release 1999/09/20 : CIA-RDP78-05867A000100210029-5		
FORM NO. 60 SEP 1948	CAPTION REPORT	

CIA (PHOTO) ACCESSION NO. 1		LGT NO. E-298A		DATE
Approved For Release 1999/09/20 : CIA-RDP78-05867A000100210029-5				
AREA (AMS NO.)	COUNTRY	PROVINCE	PLACE	
4519M	ITALY	CALABRIA		
GEOGRAPHIC COORDINATES		MAP REFERENCE		
TITLE				
TOBACCO PLANTATION. WOMEN SORTING LEAVES.				
STATINTL				
DATE OF PICTURE				
CLASSIFICATION	F RESTRICTED SECURITY INFORMATION			
CAPTIONED BY	VERIFIED BY		Approved For Release 1999/09/20 : CIA-RDP78-05867A000100210029-5	
FORM NO. SEP 1946 60-53	CAPTION REPORT			

CIA (PHOTO ACCESSION NO.)		LOT NO.	DATE
144122		E-388A	13 Oct 1953
Approved For Release 1999/09/20 : CIA-RDP78-05867A000100210029-5			
AREA (AMS NO.)	COUNTRY	PROVINCE	PLACE
4519 M	ITALY	CALABRIA	
GEOGRAPHIC COORDINATES		MAP REFERENCE	
TITLE			
HIGHLANDS, KNOWN AS THE "SILA."			
STATINTL			
DATE OF PICTURE	[REDACTED]		
CLASSIFICATION	RESTRICTED SECURITY INFORMATION		
CAPTIONED BY	[Signature]		VERIFIED BY
Approved For Release 1999/09/20 : CIA-RDP78-05867A000100210029-5			
FORM NO. 60-5 SEP 1948			
CAPTION REPORT			



100123

LOT NO.

DATE


Approved For Release 1999/09/20 : CIA-RDP78-05867A000100210029-5 ✓

AREA	LAWS NO.	COUNTRY	PROVINCE	PLACE
4519	M	ITALY	CALABRIA	SCILLA

GEOGRAPHIC COORDINATES	MAP REFERENCE
38 15 N 15 43 E	NIS

TITLE  
ENTRANCE TO MESSINA STRAIT.


STATINTL

DATE OF PICTURE 

CLASSIFICATION **RESTRICTED**  
SECURITY INFORMATION

CAPTIONED BY  VERIFIED BY

FORM NO. 80-53  
Approved For Release 1999/09/20 : CIA-RDP78-05867A000100210029-5  
SEP 1948  
CAPTION REPORT

CIA (PHOTO ACCESSION NO.)		LOT NO.		DATE	
100124		E 395		27 OCT 64	
Approved For Release 1999/09/20 : CIA-RDP78-05867A000100210029-5					
AREA (AMS N.)	COUNTRY	PROVINCE		LOCALITY	
4519 M	ITALY	CALABRIA		CAMIGLIA TELLO DI SILA.	
GEOGRAPHIC COORDINATES			MAP REFERENCE		
COORDINATES NOT AVAILABLE					
TITLE					
NEWLY DEVELOPED TOWN IN FOREST AREA REGION. TEMPORARY HOUSING FOR WORKERS- LUMBERERS.					
STATINTL					
DATE OF PICTURE					
CLASSIFICATION					
R.					
CAPTIONED BY			VERIFIED BY		
206					
Approved For Release 1999/09/20 : CIA-RDP78-05867A000100210029-5					
FORM NO. 60-53 SEP 1948					
CAPTION REPORT					

Approved For Release 1999/09/20 : CIA-RDP78-05867A000100210029-5

CIA (PHOTO ACCESSION NO.) LOT NO. DATE

100125

F-3090

13 FEB 1953

C14

AREA (AMS NO.) COUNTRY PROVINCE DISTRICT

4519 M

ITALY

CALABRIA

BAGNARA

CALABRIA

GEOGRAPHIC COORDINATES MAP REFERENCE

38 17 N 15 49 E

ALL

TITLE  
SWORD FISHING [PORT] IN THE GULF OF GIOIA.  
BOATS ARE CALLED "ONTI".

STATINTL

GATE OF PICTURE



CLASSIFICATION **RESTRICTED**  
SECURITY INFORMATION

CAPTIONED BY

VERIFIED BY

FORM NO. 60-38  
SEP 1948

Approved For Release 1999/09/20 : CIA-RDP78-05867A000100210029-5

CAPTION REPORT

CIA (PHOTO ACCESSION NO.)		LOT NO.	DATE
111126		3898	09/20
Approved For Release 1999/09/20 : CIA-RDP78-05867A000100210029-5			
AREA (AMS NO.)	COUNTRY	PROVINCE	PLACE
4519 M	ITALY	CALABRIA	
GEOGRAPHIC COORDINATES		MAP REFERENCE	
TITLE			
MODERN HIGHWAY UNDER CONSTRUCTION.			
<del>BUILT THROUGH</del>			
WILDERNESS			
STATINTL			
DATE OF PICTURE			
POSTWAR			
CLASSIFICATION	RESTRICTED		
	SECURITY INFORMATION		
CAPTIONED BY	VERIFIED BY		
JPH			
Approved For Release 1999/09/20 : CIA-RDP78-05867A000100210029-5			
FORM NO. 60-95	CAPTION REPORT		
SEP 1948			

CIA PHOTO ACCESSION NO. 1 <b>100127</b>		LOT NO.	DATE
Approved For Release 1999/09/20 : CIA-RDP78-05867A000100210029-5			
AREA NAME <b>DL</b>	COUNTRY <b>TAIWAN</b>	FOUNDED	<b>1953</b>
GEOGRAPHIC COORDINATES		MAP REFERENCE	
TITLE <b>MOTION PICTURE THEATER (PROBABLY IN KAO-HSIUNG) ADVERTISING AMERICAN PICTURES</b>			
STATINTL			
DATE OF PICTURE	SOURCE OF PICTURE	21	
CLASSIFICATION			
CAPTIONED BY <i>[Signature]</i>		VERIFIED BY	
Approved For Release 1999/09/20 : CIA-RDP78-05867A000100210029-5			
FORM NO. 40-53 SEP 1948			
CAPTION REPORT			

CIA (PHOTO ACCESSION NO.)	LOT NO.	DATE
100128	5785	28 August 53
AREA (AMS NO.)	COUNTRY	PROVINCE
400	PAKISTAN	SIND
GEOGRAPHIC COORDINATES	MAP REFERENCE	
25 22 N 68 22 E	NLS	
TITLE		
DATE OF PICTURE	SOURCE OF INFORMATION	
	Pakistan Affairs, Vol. VII, No. 1, 28 August 53 [see library]	
CLASSIFICATION		
Rest.		
CAPTIONED BY	VERIFIED BY	
FORM NO. SEP 1948	Approved For Release 1999/09/20 : CIA-RDP78-05867A000100210029-5	
CAPTION REPORT		

P-2

Pakistan Affairs, Vol. VII, No. 1, 28 August 53

[see library]

Rest.

Approved For Release 1999/09/20 : CIA-RDP78-05867A000100210029-5

CAPTION REPORT

CIA PHOTO ACCESSION NO. 1 <b>100129</b>	LOT NO.	DATE
AREA (COUNTRIES) <b>3 NU</b>	COUNTRY <b>PAKISTAN</b>	PROVINCE <b>PUNJAB</b>
GEOGRAPHIC COORDINATES <b>33 53 N 72 15 E</b>		MAP REFERENCE <b>Attack</b>
TITLE <b>Road and railroad bridge crossing Indus River.</b>		
DATE OF PICTURE		
SOURCE OF PICTURE <b>PAKISTAN AFFAIRS, Vol. VII, No. 1, 28 August 1953</b> <b>[CIA LIBRARY]</b>		
CLASSIFICATION <b>Rest</b>		
CAPTIONED BY <b>MB</b>		VERIFIED BY
FORM NO. SEP 1948		

Approved For Release 1999/09/20 : CIA-RDP78-05867A000100210029-5

Approved For Release 1999/09/20 : CIA-RDP78-05867A000100210029-5

CAPTION REPORT

CIA PHOTO ACCESSION NO. 100130		LPT. NO.		PAGE	
Approved For Release 1999/09/20 : CIA-RDP78-05867A000100210029-5					
AREA (LAND)	COORDINATES	COUNTRY	PROVINCE	CITY	STATE
3NU		PAKISTAN	NORTHWEST FRONTIER PROVINCE	BANNU (AK)	
GEOGRAPHIC COORDINATES		MAP REFERENCE		REFILE	
32 59 N 70 36 E					
TITLE KURRAM GARHI HYDROELECTRIC POWER DAM and PLANT (3,000 KW) under construction on KURRAM RIVER. PROJECT is mainly irrigational; will supply electricity for southern districts.					
P-16					
DATE OF PICTURE		SOURCE OF PICTURE			
Pakistan 1953		Commonwealth Today, No. 21 [CIA LIBRARY]			
CLASSIFICATION Rest.					
CAPTIONED BY MB			VERIFIED BY		
FORM NO. 1001 Approved For Release 1999/09/20 : CIA-RDP78-05867A000100210029-5 SEP 1948 CAPTION REPORT					



CIA IPHOTO ACCESSION NO. 1		LOT NO.	DATE
Approved For Release 1999/09/20 : CIA-RDP78-05867A000100210029-5 <span style="float: right;">3</span>			
AREA NAME NO. 1	COUNTRY	PROVINCE	CITY
2 NU	PAKISTAN	NORTH WEST FRONTIER PROVINCE	
GEOGRAPHIC COORDINATES		MAP REFERENCE	
TITLE			
HYDROELECTRIC DEVELOPMENT IN NORTH-WEST FRONTIER PROVINCE.			
DATE OF PICTURE		SOURCE OF PICTURE	
1953	Commonwealth Today, NO. 21		
CLASSIFICATION			
Restricted			
CAPTIONED BY		VERIFIED BY	
Approved For Release 1999/09/20 : CIA-RDP78-05867A000100210029-5			
FORM NO. 60-53 SEP 1948		CAPTION REPORT	