

100234

CIA PHOTO AREA NO. 660M REPORT NO. 100234 DATE 1953 Approved For Release 1999/09/20 : CIA-RDP78-05867A000100210031-2

COUNTRY RUMANIA PROVINCE BUCEGI PLACE BUCHAREST (NR)

GEOGRAPHIC COORDINATES 44.25 N 26:06 E MAP REFERENCE C-FILE

TITLE TANCABESTI RADIO STATION.

\_\_\_\_\_  
\_\_\_\_\_  
\_\_\_\_\_

DATE OF PICTURE 25X1A

CLASSIFICATION SECRET

CAPTIONED Approved For Release 1999/09/20 : CIA-RDP78-05867A000100210031-2 VERIFIED BY

Approved For Release 1999/09/20 : CIA-RDP78-05867A000100210031-2

CIA PHOTO ACCESSION NO. 100235 LOT NO. DATE 15 OCT 1953

AREA NAME NO. 660M COUNTRY RUMANIA PROVINCE BUCEGI PLACE BUCHAREST (NA)

GEOGRAPHIC COORDINATES 44:25 N 26:06 E MAP REFERENCE C-FILE

TITLE TANCABESTI RADIO STATION. *ANALIZAT*

[Empty lines for additional information]

25X1A

DATE OF PICTURE [Redacted]

CLASSIFICATION SECRET

CAPTIONED BY Approved For Release 1999/09/20 : CIA-RDP78-05867A000100210031-2

FORM NO. 60-53 SEP 1948 CAPTION REPORT

CIA PHOTO ACCESSION NO. <b>100236</b>		DATE Approved For Release 1999/09/20 : CIA-RDP78-05867A000100210031-2	
AREA NAME NO.	COUNTRY	PROVINCE	PLACE
<b>660M</b>	<b>RUMANIA</b>	<b>BUCEGI</b>	<b>BUCHAREST</b> (NA)
GEOGRAPHIC COORDINATES <b>44:25 N 26:06 E</b>		MAP REFERENCE <b>C-FILE</b>	
TITLE <b>TANCABESTI RADIO STATION.</b>			
DATE OF PICTURE			
-----	[REDACTED]		
CLASSIFICATION <b>SECRET</b>			
CAPTIONED BY <b>WOM</b>		VERIFIED BY Approved For Release 1999/09/20 : CIA-RDP78-05867A000100210031-2	
FORM NO. 60-53 SEP 1948			
CAPTION REPORT			

CIA PHOTO ACCESSION NO. 100297		LOT NO. 1999/09/20 : CIA-RDP78-05867A000100210031-2		DATE
AREA NAME NO. 1	COUNTRY	PROVINCE	PLACE	
660M	RUMANIA	BUCEGI	BUCHAREST (M)	
GEOGRAPHIC COORDINATES		MAP REFERENCE		
44:25 N 26:06 E		C-FILE		
TITLE				
TANGABESTI RADIO STATION.				
DATE OF PICTURE		SOURCE		
*****		[REDACTED]		
CLASSIFICATION				
SECRET				
CAPTIONED BY		VERIFIED BY		
Approved For Release 1999/09/20 : CIA-RDP78-05867A000100210031-2				
FORM NO. 60-53 SEP 1946		CAPTION REPORT		

CIA (PHOTO ACCESSION NO.)		LOT NO.		DATE	
100258		100258		1999/09/20 : CIA-RDP78-05867A000100210031-2	
AREA (AMS NO.)	COUNTRY	PROVINCE	STATE		
SSOM	RUMANIA	BUCEGI	BUCHAREST (NE)		
GEOGRAPHIC COORDINATES		MAP REFERENCE			
44:25 N 26:06 E		C-FILE			
TITLE					
TANCABESTI RADIO STATION. ANTENNA MAST ON LEFT.					
25X1A					
DATE OF PICTURE	SOURCE				
CLASSIFICATION					
SECRET					
CAPTIONED BY			VERIFIED BY		
Approved For Release 1999/09/20 : CIA-RDP78-05867A000100210031-2					
FORM NO. 60-53 SEP 1946					
CAPTION REPORT					

CIA (PHOTO ACCESSION NO.)		LOT NO.	DATE
Approved For Release 1999/09/20 : CIA-RDP78-05867A000100210031-2		1-1961	
AREA (AME NO.)	COUNTRY	PROVINCE	CITY
660M	RUMANIA	BUCEGI	BUCHAREST (MR)
GEOGRAPHIC COORDINATES		MAP REFERENCE	
44:25 N 26:06 E		C-FILE	
TITLE: "CAROL PARK" RADIO STATION.			
DATE OF PICTURE	SOURCE OF PICTURE		
-----	25X1A		
1953.			
CLASSIFICATION			
SECRET			
CAPTIONED BY		VERIFIED BY	
Approved For Release 1999/09/20 : CIA-RDP78-05867A000100210031-2			
FORM NO. 60-53 SEP 1948		CAPTION REPORT	

CIA (PHOTO ACCESSION NO.)		LOT NO.		DATE	
Approved For Release 1999/09/20 : CIA-RDP78-05867A000100210031-2					
AMPA (AMS NO.)	COUNTRY	PROVINCE	CITY		
660M	RUMANIA	BUCEGI	BUCHAREST (M)		
GEOGRAPHIC COORDINATES			MAP REFERENCE		
44:25 N 26:06 E			C-FILE		
TITLE					
SOVROMTRANSPORT OFFICE AND RADIO STATION. ANTENNA POLES.					
DATE OF PICTURE		SIZE			
-----		25X1A			
CLASSIFICATION					
SECRET					
CAPTIONED BY			VERIFIED BY		
Approved For Release 1999/09/20 : CIA-RDP78-05867A000100210031-2					
FORM NO. 60-53		SEP 1948			
CAPTION REPORT					

CIA PHOTO SESSION NO. <b>100241</b>	LOT NO.	DATE	
Approved For Release 1999/09/20 : CIA-RDP78-05867A000100210031-2			
AREA NAME NO. 1 <b>660M</b>	COUNTRY <b>RUMANIA</b>	PROVINCE <b>BUCEGI</b>	CITY <b>BUCHAREST</b> <b>NR</b>
GEOGRAPHIC COORDINATES <b>44:25 N 26:06 E</b>		MAP REFERENCE <b>C-FILE</b>	
TITLE <b>SOVROMTRANSPORT OFFICE AND RADIO STATION. ANTENNA POLES.</b>			
DATE OF PICTURE -----		5 <b>[REDACTED]</b>	
CLASSIFICATION <b>SECRET</b>			
CAPTIONED BY		VERIFIED BY	
Approved For Release 1999/09/20 : CIA-RDP78-05867A000100210031-2			
FORM NO. 60-53 SEP 1948		CAPTION REPORT	



Approved For Release 1999/09/20 : CIA-RDP78-05867A000100210031-2

CIA PHOTO ACCESSION NO.	LOT NO.	DATE	
<b>110242</b>	<b>2-140</b>	<b>1957</b>	
AREA TAMS NO.	COUNTRY	PROVINCE	CITY
<b>660M</b>	<b>RUMANIA</b>	<b>BUCEGI</b>	<b>BUCHARES (NR)</b>
GEOGRAPHIC COORDINATES		MAP REFERENCE	
<b>44:25 N 26:06 E</b>		<b>C-FILE</b>	
TITLE			
<b>SOVROMTRANSPORT OFFICE AND RADIO STATION. ANTENNA POLES</b>			
DATE OF PICTURE			
-----	[Redacted]		
CLASSIFICATION			
<b>SECRET</b>			
CAPTIONED BY	VERIFIED BY		
<b>MEM</b>	<b>Approved For Release 1999/09/20 : CIA-RDP78-05867A000100210031-2</b>		
FORM NO. 60-53 SEP 1948	CAPTION REPORT		

CIA (PHOTO ACCESSION NO.)		LOT NO.	DATE
100272			13 OCTOBER 1953
Approved For Release 1999/09/20 : CIA-RDP78-05867A000100210031-2			
AREA (AMS NO.)	COUNTRY	PROVINCE	PLACE
660M	RUMANIA	BENEA BUCEGI	BUCHAREST (NR)
GEOGRAPHIC COORDINATES		MAP REFERENCE	
44:25 N 26:06 E		C-FILE	
TITLE			
■ SOVROMTRANSPORT OFFICE AND RADIO STATION. ANTENNA POLES.			
25X1A			
DATE OF PICTURE		SOURCE	
-----		[REDACTED]	
CLASSIFICATION			
SECRET			
CAPTIONED BY		SERIALIZED BY	
Approved For Release 1999/09/20 : CIA-RDP78-05867A000100210031-2			
FORM NO. 60-53		CAPTION REPORT	
SEP 1948			

CIA (PHOTO ACCESSION NO.)		LOT NO.		DATE	
100244		1946109/20		17 OCTOBER 1953	
Approved For Release 1999/09/20 : CIA-RDP78-05867A000100210031-2					
AREA NAME NO.	COUNTRY	PROVINCE	CITY		
660M	RUMANIA	BENEA BUCEGI	BUCHAREST	(VR)	
GEOGRAPHIC COORDINATES			C-FILE		
44:25 N 26:06 E					
TITLE					
■ SOVROMTRANSPORT OFFICE AND RADIO STATION. ANTENNA POLE.					
DATE OF PICTURE	25X1A				
-----	[REDACTED]				
CLASSIFICATION					
SECRET					
CAPTIONED BY				VERIFIED BY	
Approved For Release 1999/09/20 : CIA-RDP78-05867A000100210031-2					
FORM NO. 80-53		CAPTION REPORT			
SEP 1948					

CIA PHOTO ACCESSION NO. <b>100243</b>		LOT NO.	DATE <b>13 OCTOBER 1953</b>
Approved For Release 1999/09/20 : CIA-RDP78-05867A000100210031-2			
AREA NAME NO. <b>660M</b>	COUNTRY <b>RUMANIA</b>	PROVINCE <b>BUCUR BUCEGI</b>	PLACE <b>BUCHAREST</b> (N9)
GEOGRAPHIC COORDINATES <b>44:25 N 26:06 E</b>		REFERENCE <b>C-FILE</b>	
TITLE <b>SOVROMTRANSPORT OFFICE AND RADIO STATION. ANTENNA POLES</b>			
DATE OF PICTURE		SIZE <b>25X1A</b>	
-----		[REDACTED]	
CLASSIFICATION <b>SECRET</b>			
CAPTIONED BY		VERIFIED BY	
Approved For Release 1999/09/20 : CIA-RDP78-05867A000100210031-2			
FORM NO. 60-53 SEP 1948		CAPTION REPORT	

CIA PHOTO ACCESSION NO. 100246		LOT NO.	DATE 1953	
Approved For Release 1999/09/20 : CIA-RDP78-05867A000100210031-2			100210031-2	
AREA NAME NO. 1 66CM	COUNTRY ROMANIA	PROVINCE BUCEGI	CITY BUCHAREST (NR)	
GEOGRAPHIC COORDINATES 44:25 N 26:06 E		MAP REFERENCE C-FILE		
TITLE "ARCH OF TRIUMPH" RADIO STATION, ANTENNA POLES,				
25X1A				
DATE OF PICTURE	[REDACTED]			
CLASSIFICATION SECRET				
CAPTIONED BY Approved For Release 1999/09/20 : CIA-RDP78-05867A000100210031-2			VERIFIED BY	
FORM NO. 60-53 SEP 1948		CAPTION REPORT		

CIA PHOTO ACCESSION NO. <b>100247</b>		LOT NO.	DATE <b>17 OCT 1953</b>	
Approved For Release 1999/09/20 : CIA-RDP78-05867A000100210031-2				
AREA NAME NO. 3 <b>660M</b>	COUNTRY <b>RUMANIA</b>	PROVINCE <b>BUCEGI</b>	CITY <b>BUCHAREST</b>	
GEOGRAPHIC COORDINATES <b>44:25 N 26:06 E</b>		MAP REFERENCE <b>C-FILE</b>		
TITLE <b>"ARCH OF TRIUMPH" RADIO STATION.</b>				
<b>25X1A</b>				
DATE OF PICTURE -----		[REDACTED]		
CLASSIFICATION <b>SECRET</b>				
CAPTIONED BY <b>Approved For Release 1999/09/20 : CIA-RDP78-05867A000100210031-2</b>		VERIFIED BY		
FORM NO. 60-53 SEP 1948		CAPTION REPORT		

**NR**

Approved For Release 1999/09/20 : CIA-RDP78-05867A000100210031-2

CIA PHOTO 100248

AREA (AWS NO.) 660M COUNTRY RUMINIA PROVINCE BUCEGI PLACE BUCHAREST (NR)

GEOGRAPHIC COORDINATES 44:25 N 26:06 E REFERENCE C-FILE

TITLE "ARCH OF TRIUMPH" RADIO STATION.

25X1A

DATE OF PICTURE [REDACTED]

CLASSIFICATION SECRET

CAPTIONED BY Approved For Release 1999/09/20 : CIA-RDP78-05867A000100210031-2

FORM NO. 60-53 SEP 1948

CAPTION REPORT

Approved For Release 1999/09/20 : CIA-RDP78-05867A000100210031-2

CIA PHOTO ACCESSION NO. <b>100249</b>	LOT NO.	DATE <b>13 OCTOBER 1953</b>
AREA NAME NO. 1 <b>660M</b>	COUNTRY <b>RUMANIA</b>	PROVINCE <b>BUCEGI</b>
GEOGRAPHIC COORDINATES <b>44:25 N 26:06 E</b>		CITY <b>BUCHAREST (NA)</b>
TITLE <b>ARCH OF TRIUMPH "RADIO STATION"</b>		MAP REFERENCE <b>C-FILE</b>
DATE OF PICTURE -----		
CLASSIFICATION <b>SECRET</b>		
CAPTIONED BY <b>MDW</b>		VERIFIED BY
FORM NO. 60-53 SEP 1948		

Approved For Release 1999/09/20 : CIA-RDP78-05867A000100210031-2

CAPTION REPORT



Approved For Release 1999/09/20 : CIA-RDP78-05867A000100210031-2

CIA-IPCTU ACCESSION NO. 100250 LOT NO. 3060000100210031-2 DATE 10 SEP 1953

AREA NAME NO. 1 660M COUNTRY RUMANIA PROVINCE BUCEGI PLACE BUCHAREST (NR)

GEOGRAPHIC COORDINATES 44:25 N 26:06 E REFERENCE C-FILE

TITLE "ARCH OF TRIUMPH" RADIO STATION.

[Empty lines for additional information]

25X1A


DATE OF PICTURE [Redacted] SUI [Redacted]

CLASSIFICATION SECRET

CAPTION BY Approved For Release 1999/09/20 : CIA-RDP78-05867A000100210031-2

FORM NO. 60-53 SEP 1948 CAPTION REPORT

CIA PHOTO ACCESSION NO. <b>100251</b>		LOT NO.	DATE	STATE	REF ID
Approved For Release 1999/09/20 : CIA-RDP78-05867A000100210031-2					
AREA NAME NO.:	COUNTRY	PROVINCE	PLACE		
<b>660M</b>	<b>RUMANIA</b>	<b>BUCEGO</b>	<b>BUCHAREST</b>	<b>(NR)</b>	
GEOGRAPHIC COORDINATES			MAP REFERENCE		
<b>44:25 N 26:06 E</b>			<b>C-FILE</b>		
TITLE: <b>"ARCH OF TRIUMPH" RADIO STATION</b>					
<b>25X1A</b>					
DATE OF PICTURE	SERIAL				
-----	[REDACTED]				
CLASSIFICATION					
<b>SECRET</b>					
CAPTIONED BY			REVIEWED BY		
Approved For Release 1999/09/20 : CIA-RDP78-05867A000100210031-2					
FORM NO. 40-53 SEP 1948			CAPTION REPORT		

CIA (PHOTO ACCESSION NO.) <b>Approved For Release 1999/09/20 : CIA-RDP78-05867A000100210031-2</b>			LOT NO. <b>000100210031-2</b>	A/T
AREA TAMS NO. 1 <b>66CM</b>	COUNTRY <b>RUMANIA</b>	PROVINCE <b>BUCEGO</b>	PLACE <b>BUCHAREST (NA)</b>	
GEOGRAPHIC COORDINATES <b>44:25 N 26:06 E</b>		MAP REFERENCE <b>C-FILE</b>		
TITLE <b>"ARCH OF TRIUMPH" RADIO STATION.</b>				
<b>25X1A</b>				
DATE OF PICTURE -----				
CLASSIFICATION <b>SECRET</b>				
CAPTIONED BY <b>Approved For Release 1999/09/20 : CIA-RDP78-05867A000100210031-2</b>			VERIFIED BY	
FORM NO. 80-53 SEP 1948		CAPTION REPORT		

Approved For Release 1999/09/20 : CIA-RDP78-05867A000100210031-2

CIA PHOTO ACCESSION NO. 100255 LOT NO. DATE

AREA NAME NO. 66CM COUNTRY RUMANIA PROVINCE BUCEGU PLACE BUCHAREST (NR)

GEOGRAPHIC COORDINATES 44:25 N 26:06 E MAP REFERENCE C-FILE

TITLE "ARCH OF TRIUMPH" RADIO STATION.

25X1A

DATE OF PICTURE -----

CLASSIFICATION SECRET

CAPTIONED BY Approved For Release 1999/09/20 : CIA-RDP78-05867A000100210031-2 VERIFIED BY

FORM NO. 60-53 SEP 1948 CAPTION REPORT

CIA PHOTO <b>Approved For Release 1999/09/20 : CIA-RDP78-05867A000100210031-2</b> <b>100254</b>		LOT NO. <b>E-151</b>	DATE <b>10/21/57</b>
AREA TIME NO. <b>66CM</b>	COUNTRY <b>ROMANIA</b>	PROVINCE <b>BUCEGI</b>	CITY <b>BUCHAREST</b> <b>(NR)</b>
GEOGRAPHIC COORDINATES <b>44:25 N 26:06 E</b>		REFERENCE <b>C-FILE</b>	
TITLE <b>ARCH OF TRIUMPH " RADIO STATION,</b>			
DATE OF PICTURE -----			
CLASSIFICATION <b>SECRET</b>			
CAPTIONED BY <b>Approved For Release 1999/09/20 : CIA-RDP78-05867A000100210031-2</b>		VERIFIED BY	
FORM NO. 60-53 SEP 1948			
CAPTION REPORT			

Approved For Release 1999/09/20 : CIA-RDP78-05867A000100210031-2

CIA PHOTO REFERENCE NO. 100255		LOT NO.	DATE 13 OCTOBER 1953
AREA TAMS NO. 660M	COUNTRY RUMANIA	PROVINCE BUCEGI	CITY BUCHAREST (NR)
GEOGRAPHIC COORDINATES 44:25 N 26:06 E		REFERENCE C-FILE	
TITLE GRIVITA RADIO STATION, TOP OF ANTENNA MAST IN BACKGROUND.			
25X1A			
DATE OF PICTURE -----	SERIAL NO. [REDACTED]		
CLASSIFICATION SECRET			
CAPTIONED BY		VERIFIED BY	
Approved For Release 1999/09/20 : CIA-RDP78-05867A000100210031-2			
FORM NO. 60-53 SEP 1946		CAPTION REPORT	

CIA (PHOTO) <b>100256</b>		APPROVED FOR RELEASE 1999/09/20 : CIA-RDP78-05867A000100210031-2		DATE <b>13 OCTOBER 1953</b>
AREA (AMS NO.) <b>660M</b>	COUNTRY <b>RUMANIA</b>	PROVINCE <b>BUCEGI</b>	CITY <b>BUCHAREST</b>	
GEOGRAPHIC COORDINATES <b>44:25 N 26:06 E</b>		MAP REFERENCE <b>C-FILE</b>		
TITLE <b>RADIO STATION. ANTENNA MAST.</b>				
DATE OF PICTURE -----		SOURCE <b>25X1A</b>		
CLASSIFICATION <b>SECRET</b>				
CAPTION <b>MOM</b>		APPROVED FOR RELEASE 1999/09/20 : CIA-RDP78-05867A000100210031-2		
FORM NO. 60-53 SEP 1948		CAPTION REPORT		

CIA PHOTO		Approved For Release 1999/09/20 : CIA-RDP78-05867A000100210031-2		DATE	7 OCT 1953
AREA NAME NO.	100257	COUNTRY	RUMANIA	PROVINCE	BUCEGI
AREA NAME NO.	660M	COUNTRY	RUMANIA	PROVINCE	BUCEGI
GEOGRAPHIC COORDINATES			44:25 N 26:06 E	PLACE	BUCHAREST (MR)
TITLE			RADIO STATION. ANTENNA MAST.		
DATE OF PICTURE			25X1A		
-----			[REDACTED]		
CLASSIFICATION			SECRET		
CAPTION			Approved For Release 1999/09/20 : CIA-RDP78-05867A000100210031-2		
FORM NO. 60-53			SEP 1946		
SEP 1946			MOM		
			CAPTION REPORT		



Approved For Release 1999/09/20 : CIA-RDP78-05867A000100210031-2

CIA PHOTO NUMBER 100258 DATE 1953

AREA (AMS NO.) 660M COUNTRY RUMANIA PROVINCE BUCEGI PLACE BUCHAREST (NR)

GEOGRAPHIC COORDINATES 44:25 N 26:06 E REFERENCE C-FILE

TITLE AFUMATI RADIO STATION.

25X1A

DATE OF PICTURE -----

CLASSIFICATION SECRET

CAPTION BY MOM Approved For Release 1999/09/20 : CIA-RDP78-05867A000100210031-2

FORM NO. 60-53 SEP 1948 CAPTION REPORT

Approved For Release 1999/09/20 : CIA-RDP78-05867A000100210031-2

CIA PHOTO NO.	100259	DATE	7 OCTOBER 1953
AREA (AMS NO.)	660M	COUNTRY	RUMANIA
PROVINCE	BUCEGI	CITY	BUCHAREST
GEOGRAPHIC COORDINATES	44:25 N 26:06 E	MAP REFERENCE	C-FILE
TITLE	BANEASA RADIO STATION. ANTENNA MASTS.		
CLASSIFICATION	SECRET		
DATE OF PICTURE	-----	SOURCE	[REDACTED]
CAPTION	Approved For Release 1999/09/20 : CIA-RDP78-05867A000100210031-2		
FORM NO.	80-53		
SEP	1948		

CAPTION REPORT

NP

Approved For Release 1999/09/20 : CIA-RDP78-05867A000100210031-2

CIA PHOTO NO. <b>100260</b>	DATE <b>7 OCTOBER 1953</b>
AREA NAME NO. 1 <b>660M</b>	COUNTRY <b>RUMANIA</b>
PROVINCE <b>BUCEGI</b>	PLACE <b>BUCHAREST</b>
GEOGRAPHIC COORDINATES <b>44:25 N 26:06 E</b>	MAP REFERENCE <b>C-FILE</b>
TITLE <b>BANEASA RADIO STATION AREA.</b>	
DATE OF PICTURE -----	
CLASSIFICATION <b>SECRET</b>	
CAPTION <b>MOM</b>	VERIFIED BY
FORM NO. 60-33 SEP 1948	

25X1A

(NR)

Approved For Release 1999/09/20 : CIA-RDP78-05867A000100210031-2

CAPTION REPORT

Approved For Release 1999/09/20 : CIA-RDP78-05867A000100210031-2

CIA PHOTO 100261

AREA (AMS NO.) 660M COUNTRY RUMANIA PROVINCE BUCZGI PLAZA BUCHAREST (NR)

GEOGRAPHIC COORDINATES 44:25 N 26:06 E C-FILE

TITLE BANEASA RADIO STATION, AREA

25X1A

DATE OF PICTURE

CLASSIFICATION SECRET

CAPTIONED BY Approved For Release 1999/09/20 : CIA-RDP78-05867A000100210031-2

FORM NO. 60-53 SEP 1948 CAPTION REPORT

CIA (PHOTO ACCESSION NO.) <b>100262</b>		SERIAL NO. <b>246</b>		DATE <b>1970</b>	
Approved For Release 1999/09/20 : CIA-RDP78-05867A000100210031-2					
AREA (AMS NO.) <b>660M</b>	COUNTRY <b>RUMANIA</b>	PROVINCE <b>BUCEGI</b>	PLACE <b>BUCHAREST</b> (NR)		
GEOGRAPHIC COORDINATES <b>44:25 N 26:06 E</b>			MAP REFERENCE <b>C-FILE</b>		
TITLE <b>BANEASA RADIO STATION AREA.</b>					
<b>25X1A</b>					
DATE OF PICTURE -----		SERIAL NO. 			
CLASSIFICATION <b>SECRET</b>					
CAPTIONED BY <b>MSM</b>				VERIFIED BY <b>MSM</b>	
Approved For Release 1999/09/20 : CIA-RDP78-05867A000100210031-2					
FORM NO. 60-53 SEP 1948			CAPTION REPORT		



CIA (PHOTO)		Approved For Release 1999/09/20 : CIA-RDP78-05867A000100210031-2		DATE	10 SEP 1953
100264		E-148			
AREA (AMS NO.)	COUNTRY	PROVINCE	PLACE		
660M	RUMANIA	BUCEGI	BUCHAREST (NR)		
GEOGRAPHIC COORDINATES		C-FILE			
44:25 N 26:06 E					
TITLE					
BANEASA RADIO STATION. DIRECTION NORTHWEST					
FROM BUCHAREST- PLOESTI HIGHWAY.					
25X1A					
DATE OF PICTURE	[REDACTED]				
CLASSIFICATION					
SECRET					
CAPTION		VERIFIED BY			
Approved For Release 1999/09/20 : CIA-RDP78-05867A000100210031-2		MEM			
FORM NO. 80-53 SEP 1948					
CAPTION REPORT					

CIA PHOTO		APPROVED FOR RELEASE 1999/09/20 : CIA-RDP78-05867A000100210031-2		DATE	1953
100265		LOT NO.			
AREA TAMS NO. 1	COUNTRY	PROVINCE	PLACE		
660M	RUMANIA	BUCEGI	BUCHAREST (WR)		
GEOGRAPHIC COORDINATES		MAP REFERENCE			
44:25 N 26:06 E		C-FILE			
TITLE TANCABESTI RADIO STATION AREA					
DATE OF PICTURE		25X1A			
-----		[REDACTED]			
CLASSIFICATION					
SECRET					
CAPTIONED BY		VERIFIED BY			
MCM		Approved For Release 1999/09/20 : CIA-RDP78-05867A000100210031-2			
FORM NO. 60-53 SEP 1948		CAPTION REPORT			



CIA PHOTO ACCESSION NO. <b>100266</b>			LOT NO. <b>E-186</b>			DATE <b>1948</b>			APPROVED FOR RELEASE 1999/09/20 : CIA-RDP78-05867A000100210031-2		
AREA (AMS NO.) <b>660M</b>			COUNTRY <b>RUMANIA</b>			PROVINCE <b>BUCEGI</b>			PLACE <b>BUCHAREST</b> (NR)		
GEOGRAPHIC COORDINATES <b>44:25 N 26:06 E</b>						MAP REFERENCE <b>C-FILE</b>					
TITLE <b>TANCABESTI RADIO STATION AREA.</b>											
DATE OF PICTURE									25X1A		
CLASSIFICATION <b>SECRET</b>											
CAPTIONED BY						VERIFIED BY					
APPROVED FOR RELEASE 1999/09/20 : CIA-RDP78-05867A000100210031-2											
FORM NO. 60-53 SEP 1948									CAPTION REPORT		

Approved For Release 1999/09/20 : CIA-RDP78-05867A000100210031-2

CIA-IPHOTO ACCESSION NO. 100267

AREA LAWS NO. 1 660M COUNTRY RUMANIA PROVINCE BUCEGI PLACE BUCHAREST (NR)

GEOGRAPHIC COORDINATES 44:25 N 26:06 E MAP REFERENCE C-FILE

TITLE TANCABESTI RADIO STATION APARTMENT BUILDING.

25X1A

DATE OF PICTURE [REDACTED]

CLASSIFICATION SECRET

CAPTIONED BY Approved For Release 1999/09/20 : CIA-RDP78-05867A000100210031-2

FORM NO. 60-53 SEP 1948 CAPTION REPORT

CIA PHOTO ACCESSION NO. 100268		LOT NO. 100210031-2	DATE 1999/09/20	REF ID: A000100210031-2
AREA (AMS NO.) 660M	COUNTRY RUMANIA	PROVINCE BUCEGI	PLACE BUCHAREST (NR)	
GEOGRAPHIC COORDINATES 44:25 N 26:06 E		MAP REFERENCE C-FILE		
TITLE TANCABESTI RADIO STATION. TRANSFORMER STATION ON LEFT.				
25X1A				
DATE OF PICTURE	[REDACTED]			
CLASSIFICATION SECRET				
CAPTIONED BY		VERIFIED BY		
Approved For Release 1999/09/20 : CIA-RDP78-05867A000100210031-2				
FORM NO. 60-53 SEP 1948	CAPTION REPORT			

CIA PHOTO	100269	APPROVED FOR RELEASE 1999/09/20 : CIA-RDP78-05867A000100210031-2	LOT NO.	DATE	11 OCTOBER 1953
AREA TAMS NO. 1	660M	COUNTRY	RUMANIA	PROVINCE	BUCEGI
GEOGRAPHIC COORDINATES		44:25 N 26:06 E		MAP REFERENCE	C-FILE
TITLE TANCABESTI RADIO STATION. TRANSFORMER STATION.					
25X1A					
DATE OF PICTURE -----					
CLASSIFICATION SECRET					
CAPTIONED BY Approved For Release 1999/09/20 : CIA-RDP78-05867A000100210031-2			VERIFIED BY		
FORM NO. 60-53 SEP 1948					
CAPTION REPORT					

Approved For Release 1999/09/20 : CIA-RDP78-05867A000100210031-2

100270

DATE 1 OCTOBER 1953

AREA (AMS NO.)  
660M

COUNTRY  
RUMANIA

PROVINCE  
BUCEGI

PLACE  
BUCHAREST (NR)

GEOGRAPHIC COORDINATES  
44:25 N 26:06 E

MAP REFERENCE  
C-FILE

TITLE  
TANCABESTI RADIO STATION. TRANSFORMER  
STATION.

25X1A

DATE OF PICTURE

CLASSIFICATION  
SECRET

CAPTIONED BY  
Approved For Release 1999/09/20 : CIA-RDP78-05867A000100210031-2

FORM NO. 60-53  
SEP 1948

CAPTION REPORT

Approved For Release 1999/09/20 : CIA-RDP78-05867A000100210031-2  
100271

CIA (PHOTO) REFERENCE NO.		DATE	
100271		SEP 53	
AREA (AMS NO.)	COUNTRY	PROVINCE	PLACE
660M	RUMANIA	BUCEGI	BUCHAREST (NR)
GEOGRAPHIC COORDINATES		MAP REFERENCE	
44:25 N 26:06 E		C-FILE	
TITLE			
TANCABESTI RADIO STATION. TRANSFORMER			
STATION.			
25X1A			
DATE OF PICTURE	[REDACTED]		
CLASSIFICATION	SECRET		
CAPTION	Approved For Release 1999/09/20 : CIA-RDP78-05867A000100210031-2		
FORM NO. 60-53 SEP 1948	CAPTION REPORT		

CIA PHOTO ACCESSION NO. 100276  
LOT NO. 100210031-2  
DATE 11 OCT 1953

AREA LAWS NO. 1 660M  
COUNTRY RUMANIA  
PROVINCE BUCEGI  
PLACE BUCHAREST (NR)

GEOGRAPHIC COORDINATES 44:25 N 26:06 E  
MAP REFERENCE C-FILE

TITLE TANCABESTI RADIO STATION. TRANSFORMER STATION.

25X1A  
DATE OF PICTURE [REDACTED]

CLASSIFICATION SECRET

CAPTION Approved For Release 1999/09/20 : CIA-RDP78-05867A000100210031-2  
FORM NO. 60-53 SEP 1948

VERIFIED BY  
CATION REPORT

CIA (PHOTO) <b>Approved For Release 1999/09/20 : CIA-RDP78-05867A000100210031-2</b>		DATE	1953
AREA (AMS NO.)	COUNTRY	PROVINCE	PLACE
100273 660M	RUMANIA	BUCEGI	BUCHAREST (NR)
GEOGRAPHIC COORDINATES		MAP REFERENCE	
44:25 N 26:06 E		C-FILE	
TITLE LANCABESTI RADIO STATION. TRANSFORMER STATION.			
25X1A			
DATE OF PICTURE	[REDACTED]		
CLASSIFICATION	SECRET		
CAPTION	<b>Approved For Release 1999/09/20 : CIA-RDP78-05867A000100210031-2</b>		
FORM NO. 60-53 SEP 1948	CAPTION REPORT		



CIA PHOTO		Approved For Release 1999/09/20 : CIA-RDP78-05867A000100210031-2		DATE	15 OCT 1953
AREA (AMS NO.)	100274	COUNTRY	RUMANIA	PROVINCE	BUCEGI
SCALE	660M			PLACE	BUCHAREST
GEOGRAPHIC COORDINATES			MAP REFERENCE		
44:25 N 26:06 E			C-FILE		
TITLE					
TANCABESTI RADIO STATION. APARTMENT					
HOUSE AND TRANSFORMER STATION. DIRECTION					
SOUTHWEST FROM BUCHAREST - PLOESTI HIGHWAY.					
25X1A					
DATE OF PICTURE		[REDACTED]			
CLASSIFICATION					
SECRET					
CAPTION		Approved For Release 1999/09/20 : CIA-RDP78-05867A000100210031-2			
FORM NO. 80-53		CAPTION REPORT			
SEP 1948					

(NR)

Approved For Release 1999/09/20 : CIA-RDP78-05867A000100210031-2

AREA (AMS NO.) 660M		COUNTRY RUMANIA	PROVINCE BUCEGI	CITY BUCHAREST
GEOGRAPHIC COORDINATES 44:25 N 26:06 E			MAP REFERENCE C-FILE	
TITLE TANCABESTI RADIO STATION. NEW POWER LINE. DIRECTION WEST FROM BUCHAREST - PLOESTI HIGHWAY.				
25X1A				
DATE OF PICTURE -----		[REDACTED]		
CLASSIFICATION SECRET				
CAPTION MCM			VERIFIED BY	
Approved For Release 1999/09/20 : CIA-RDP78-05867A000100210031-2				
FORM NO. 60-53 SEP 1948				
CAPTION REPORT				

100275

E-149

BUCHAREST

(NR)

25X1A

[REDACTED]

(E)

SECRET

Approved For Release 1999/09/20 : CIA-RDP78-05867A000100210031-2

CAPTION REPORT

CIA PHOTO ASSESSMENT NO. 100276 LOT NO. 199109/20 : CIA-RDP78-05867A000100210031-2 DATE 11 OCTOBER 1953

AREA (AMS NO.) 660M COUNTRY RUMANIA PROVINCE BUCEGI PLACE BUCHAREST (NR)

GEOGRAPHIC COORDINATES 44:25 N 26:06 E MAP REFERENCE C-FILE

TITL TANCABESTI RADIO STATION, NEW POWER LINE, DIRECTION WEST FROM BUCHAREST - PLOESTI HIGHWAY.

25X1A

DATE OF PICTURE [REDACTED]

CLASSIFICATION SECRET

CAPTIONED BY MCM VERIFIED BY Approved For Release 1999/09/20 : CIA-RDP78-05867A000100210031-2

Approved For Release 1999/09/20 : CIA-RDP78-05867A000100210031-2

CIA PHOTO ACQUISITION NO. 100277 LOT NO. DATE 1 OCT 1953

AREA NAME NO. 1 66CM COUNTRY ROMANIA PROVINCE BUCEGI DISTRICT BUCHAREST (NR)

GEOGRAPHIC COORDINATES 44:25 N 26:06 E REFERENCE C-FILE

TITLE TANCABESTI RADIO STATION. NEW POWER LINE. DIRECTION WEST FROM BUCHAREST-PLOESTI HIGHWAY.


25X1A


DATE OF PICTURE [REDACTED]


CLASSIFICATION SECRET

CAPTIONER BY [REDACTED] VERIFIED BY [REDACTED]

FORM NO. 60-53 SEP 1948 CAPTION REPORT

CIA PHOTO ACCESSION NO. <b>100278</b>		LOT NO. <b>5-108</b>	DATE <b>1946</b>	REF ID <b>100210031-2</b>
Approved For Release 1999/08/20 : CIA-RDP78-05867A000100210031-2				
AREA NAME NO. 1 <b>650M</b>	COUNTRY <b>RUMANIA</b>	PROVINCE <b>BUCEGI</b>	PLACE <b>BUCHAREST (NR)</b>	
GEOGRAPHIC COORDINATES <b>44:25 N 26:06 E</b>			MAP REFERENCE <b>C-FILE</b>	
TITLE <b>TANCABESTI RADIO STATION. NEW POWER LINE. DIRECTION WEST FROM BUCHAREST-PLOESTI HIGHWAY.</b>				
25X1A				
DATE OF PICTURE ----- 				
CLASSIFICATION <b>SECRET</b>				
CAPTIONED BY <b>Approved For Release 1999/09/20 : CIA-RDP78-05867A000100210031-2</b>				
FORM NO. 60-53 SEP 1946				
CAPTION REPORT				

CIA (PHOTO)	APPROVED FOR RELEASE 1999/09/20 : CIA-RDP78-05867A000100210031-2	LOT NO.	100279	DATE	1853
AREA (AMS NO.)	32 L	COUNTRY	INDOCHINA	PROVINCE	COCHINCHINE SAIGON
GEOGRAPHIC COORDINATES	10-47 N	106-42 E	MAP REFERENCE: CF		
TITLE	OBSERVATION POST.				
DATE OF PICTURE	Probably 1950				
CLASSIFICATION	25X1A				
CAPTION	APPROVED FOR RELEASE 1999/09/20 : CIA-RDP78-05867A000100210031-2				
FORM NO.	60-53	SEP 1948			
CAPTION REPORT					

CIA PHOTO NO. <b>100280</b>		DATE <b>1953</b>	
Approved For Release 1999/09/20 : CIA-RDP78-05867A000100210031-2			
AREA TAMS NO. <b>52L</b>	COUNTRY <b>INDOCHINA</b>	PROVINCE <b>TONKING</b>	PLACE <b>LANG SON</b>
GEOGRAPHIC COORDINATES <b>22-00 N</b>		<b>106-30 E</b>	
		MAP REFERENCE <b>NIS</b>	
TITLE <b>GUARD ON HIGHWAY BRIDGE CROSSING</b>			
<b>KY CUNG RIVER.</b>			
25X1A			
DATE OF PICTURE <b>Probably 1950</b>			
CLASSIFICATION <b>White Conf</b>		VERIFIED BY	
Approved For Release 1999/09/20 : CIA-RDP78-05867A000100210031-2			
CAPTION REPORT			
FORM NO. 60-53 SEP 1948			





CIA PHOTO *Approved For Release 1999/09/20 : CIA-RDP78-05867A000100210031-2* NO. *100282* DATE *SEPTEMBER 1953*

AREA LAMS NO. *32L* COUNTRY *INDOCHINA* PROVINCE *COCHINCHINE* PLACE *QUAN LOI*

GEOGRAPHIC COORDINATES *11-40 N 106-38 E* MAP REFERENCE *N15*

TITLE *BAMBOO BARRICADE.*


*(Empty lines for additional information)*

25X1A

DATE OF PICTURE *Probably 1950* *(Redacted)*

CLASSIFICATION *Confidential Conf*

CAPTION *Approved For Release 1999/09/20 : CIA-RDP78-05867A000100210031-2* VERIFIED BY *BF*

CIA PHOTO NO. <b>100283</b>		DATE <b>1953</b>	
Approved For Release 1999/09/20 : CIA-RDP78-05867A000100210031-2			
AREA (AMS NO.) <b>52 L</b>	COUNTRY <b>INDOCHINA</b>	PROVINCE <b>TONKING</b>	PLACE <b>LANG SON</b>
GEOGRAPHIC COORDINATES <b>22-00 N 106-30 E</b>		MAP REFERENCE <b>NIS</b>	
TITLE <del>Foreign</del> <b>FOREIGN LEGION HEADQUARTERS.</b>			
DATE OF PICTURE <b>Probably 1950</b>		SOI 	
CLASSIFICATION <b>Secret Conf</b>		VERIFIED BY	
Approved For Release 1999/09/20 : CIA-RDP78-05867A000100210031-2			
CAPTION REPORT			
FORM NO. 80-63 SEP 1948			

Approved For Release 1999/09/20 : CIA-RDP78-05867A000100210031-2

CIA PHOTO NUMBER <b>100284</b>	DATE <b>SEPTEMBER 1953</b>
-----------------------------------	-------------------------------

AREA (AMS NO.) <b>32 L</b>	COUNTRY <b>INDOCHINA</b>	PROVINCE <b>COCHINCHINE</b>	QUAN LOI
GEOGRAPHIC COORDINATES <b>11-40 N 106-38 E</b>		MAP REFERENCE <b>NIS</b>	

TITLE  
**MILITARY POST**

---



---



---



---



---

25X1A

DATE OF PICTURE <b>Probably 1950</b>	
---	--

CLASSIFICATION <i>[Signature]</i>	APPROVED BY <i>[Signature]</i>
CAPTION <b>Approved For Release 1999/09/20 : CIA-RDP78-05867A000100210031-2</b>	
FORM NO. 60-53 SEP 1948	
CAPTION REPORT	


Approved For Release 1999/09/20 : CIA-RDP78-05867A000100210031-2

CIA PHOTO NO.	100285	DATE	SEP 1953
AREA TAMS NO. 1	32 L	COUNTRY	INDOCHINA
GEOGRAPHIC COORDINATES		PROVINCE	COCHINCHINE
11-40 N 106-38 E		PLACE	QUAN LOI
TITLE		MAP REFERENCE	NIS
PAGODA.			
25X1A			
DATE OF PICTURE	Embassy 1950		
CLASSIFICATION	<i>Conf</i>	VERIFIED BY	
CAPTION	<i>BF</i>	Approved For Release 1999/09/20 : CIA-RDP78-05867A000100210031-2	
CAPTION REPORT			

CIA PHOTO		Approved For Release 1999/09/20 : CIA-RDP78-05867A000100210031-2		DATE	17 October 1953
100286		LOT NO. 5			
AREA (AMS NO.)	COUNTRY	PROVINCE	PLAC		
32 L	INDOCHINA	COCHINCHINE	SAIGON		
GEOGRAPHIC COORDINATES		MAP REFERENCE			
10-47N 106-42E		CF			
TITLE					
STREET SCENE IN FRONT OF CONTINENTAL PALACE HOTEL.					
25X1A					
DATE OF PICTURE		SUB			
Probably 1950		[REDACTED]			
CLASSIFICATION					
Photo. Conf					
CAPTION		VERIFIED BY			
Approved For Release 1999/09/20 : CIA-RDP78-05867A000100210031-2					
FORM NO. 60-53 SEP 1948					
CAPTION REPORT					

CIA PHOTO NO.	100287	APPROVED FOR RELEASE 1999/09/20 : CIA-RDP78-05867A000100210031-2	DATE	23 September 1953			
AREA LAWS NO. 1	32 L	COUNTRY	INDOCHINA	PROVINCE	COCHINCHINE	PLACE	CHOLON
GEOGRAPHIC COORDINATES	10-45 N		106-39 E	MAP REFERENCE	CF		
TITLE							
25X1A							
DATE OF PICTURE	Probably 1950	501					
CLASSIFICATION	Secret Conf						
CAPTION	APPROVED FOR RELEASE 1999/09/20 : CIA-RDP78-05867A000100210031-2						
FORM NO. 60-53 SEP 1948	CAPTION REPORT						

CIA PHOTO		Approved For Release 1999/09/20 : CIA-RDP78-05867A000100210031-2		DATE	13 FEB 1953
100288		3-10-53			
AREA	32 L	COUNTRY	INDOCHINA	PROVINCE	COCHINCHINE
				PLACE	BEN LUC
GEOGRAPHIC COORDINATES		10-38 N		106-29 E	
TITLE		MAP REFERENCE: NIS			
ROAD AND RAILROAD BRIDGE ON SAIGON- MYTHO LINE CROSSING VAIC O RIENTAL RIVER					
25X1A					
DATE OF PICTURE		[REDACTED]			
1950					
CLASSIFICATION		[REDACTED]			
CAPTION		Approved For Release 1999/09/20 : CIA-RDP78-05867A000100210031-2			
FORM NO. 80-53		SEP 1948			
CAPTION REPORT					

CIA PHOTO NO. <b>100289</b> Approved For Release 1999/09/20 : CIA-RDP78-05867A000100210031-2			DATE <i>September 1953</i>
AREA TAMS NO. 1 <b>32 L</b>	COUNTRY <b>INDOCHINA</b>	PROVINCE <b>COCHINCHINE</b>	PLACE <b>CHOLON</b>
GEOGRAPHIC COORDINATES <b>10-45 N 106-39 E</b>		MAP REFERENCE <b>CF</b>	
TITLE			
DATE OF PICTURE			
<i>Probably 1950</i>			
CLASSIFICATION			
<i>Class. Conf.</i>			
CAPTION		VERIFIED BY	
Approved For Release 1999/09/20 : CIA-RDP78-05867A000100210031-2			
FORM NO. 60-53 SEP 1948			
CAPTION REPORT			




CIA PHOTO		100290		DATE 5-16/84		1953	
AREA (AMS NO.)		COUNTRY	PROVINCE	PLACE			
32L		INDOCHINA	COCHINCHINE	CHOLON			
GEOGRAPHIC COORDINATES		MAP REFERENCE					
10-45 N		106-39 E		CF			
TITLE							
		25X1A					
DATE OF PICTURE		30					
Probably 1950							
CLASSIFICATION		SECRET					
CAPTION		VERIFIED BY					
		Approved For Release 1999/09/20 : CIA-RDP78-05867A000100210031-2					
FORM NO. 80-53 SEP 1948		CAPTION REPORT					

Approved For Release 1999/09/20 : CIA-RDP78-05867A000100210031-2

CIA PHOTO NO.	100291	DATE	10/15/53
AREA NAME NO. 1	32 L	COUNTRY	INDOCHINA
		PROVINCE	COCHINCHINE
		CITY	CHOLON
GEOGRAPHIC COORDINATES	10-45 N	106-39 E	MAP REFERENCE
			CF
TITLE	MAIN STREET		
	25X1A		
DATE OF PICTURE	10/15/53		
CLASSIFICATION	[Redacted]		
CAPTION	Approved For Release 1999/09/20 : CIA-RDP78-05867A000100210031-2		
FORM NO. 60-55	CAPTION REPORT		

Approved For Release 1999/09/20 : CIA-RDP78-05867A000100210031-2

CIA PHOTO NO. <b>100292</b>	DATE <i>22 Feb 1953</i>
AREA TAMS NO. 1 <b>32 L</b>	COUNTRY <b>INDOCHINA</b>
PROVINCE <b>COCHINCHINE</b>	PLACE <b>CHOLON</b>
GEOGRAPHIC COORDINATES <b>10-45 N 106-39 E</b>	MAP REFERENCE <b>CF</b>
TITLE <b><del>INDOCHINA</del> CANAL</b>	
25X1A	
DATE OF PICTURE <i>Probably 1950</i>	SOURCE 
CLASSIFICATION <i>Secret Conf</i>	VERIFIED BY
Approved For Release 1999/09/20 : CIA-RDP78-05867A000100210031-2	
CAPTION REPORT	

Approved For Release 1999/09/20 : CIA-RDP78-05867A000100210031-2

CIA PHOTO NO. **100293** FILE NO. **8-78184** DATE **1950**

AREA (AMS NO.) **32 L** COUNTRY **INDOCHINA** PROVINCE **COCHINCHINE** PLACE **PHU LAM**

GEOGRAPHIC COORDINATES **10-46 N** **106-38 E** MAP REFERENCE **NIS**

TITLE **RAILROAD CROSSING ON SAIGON-MYTHO LINE. MARKET IN**

BACKGROUND

25X1A

DATE OF PICTURE **February 1950**

CLASSIFICATION **Confidential Copy**

CAPTION **Approved For Release 1999/09/20 : CIA-RDP78-05867A000100210031-2**

FORM NO. 60-53 SEP 1948 CAPTION REPORT



CIA (PHOTO)		APPROVED FOR RELEASE 1999/09/20 : CIA-RDP78-05867A000100210031-2		DATE	September 1953
100295		COUNTRY	INDOCHINA	PROVINCE	TONKING
AREA (AMS NO.)	52L			DISTRICT	DONG DANG (see)
GEOGRAPHIC COORDINATES		106-42 E		MAP REFERENCE	
21-57 N				NIS	
TITLE					
25X1A					
DATE OF PICTURE		SOI			
October 1950		[REDACTED]			
CLASSIFICATION		[REDACTED]			
CONF.		VERIFIED BY			
CAPTION		APPROVED FOR RELEASE 1999/09/20 : CIA-RDP78-05867A000100210031-2			
FORM NO. 60-55		CAPTION REPORT			
SEP 1948					

CIA IPHOTO		APPROVED FOR RELEASE 1999/09/20 : CIA-RDP78-05867A000100210031-2	DATE	23 September 1953
100296				
AREA (AMS NO.)	COUNTRY	PROVINCE	PLACE	
52L	INDOCHINA	TONKING	DONG DANG	
GEOGRAPHIC COORDINATES		MAP REFERENCE		
21-57 N 106-42 E		NIS		
TITLE				
[IMPORTANT CROSS SECTION TOWARDS CHINA]				
25X1A				
DATE OF PICTURE	500	[REDACTED]		
Probably 1950				
CLASSIFICATION	VERIFIED BY			
SECRET COPY				
CAPTION APPROVED FOR RELEASE 1999/09/20 : CIA-RDP78-05867A000100210031-2				
CAPTION REPORT				
FORM NO. 60-53 SEP 1948				

Approved For Release 1999/09/20 : CIA-RDP78-05867A000100210031-2  
B-7818


CIA PHOTO 100297	AREA (AMS NO.) 522	COUNTRY INDOCHINA	PROVINCE TONKING	PL. (C) DONG DANG	DATE Sept. 1953
GEOGRAPHIC COORDINATES 21-57 N		106-42 E		MAP REFERENCE NIS	
TITLE					
25X1A					
DATE OF PICTURE Probably 1950		SUBJECT			
CLASSIFICATION Class. Conf.		VERIFIED BY			
CAPTION		Approved For Release 1999/09/20 : CIA-RDP78-05867A000100210031-2			
FORM NO. 40.53 SEP 1948					
CAPTION REPORT					





CIA PHOTO ACCESSION NO. <b>100299</b>	LOT NO.	DATE <i>September 1953</i>
Approved For Release 1999/09/20 : CIA-RDP78-05867A000100210031-2		
AREA (AMS NO.) <b>52L</b>	COUNTRY <b>INDOCHINA</b>	PROVINCE <b>TONKING</b>
		PLACE <b>LANE SON</b>
GEOGRAPHIC COORDINATES <b>22-00 N</b>		MAP REFERENCE <b>106-30 E NIS</b>
TITLE <b>FORTRESS.</b>		
<b>25X1A</b>		
DATE OF PICTURE <i>Probably 1953</i>	[REDACTED]	
CLASSIFICATION <i>Secret Conf</i>		
CAPTIONED BY <i>[Signature]</i>		VERIFIED BY
Approved For Release 1999/09/20 : CIA-RDP78-05867A000100210031-2		
FORM NO. SEP 1948 60-73	CAPTION REPORT	



CIA PHOTO	Approved For Release 1999/09/20 : CIA-RDP78-05867A000100210031-2	DATE	September 1953
AREA TAMS NO. 1	100301	COUNTRY	INDOCHINA
	32 L	PROVINCE	COCHINCHINE
		PLACE	SAIGON
GEOGRAPHIC COORDINATES	10-47 N	MAP REFERENCE	106-42 E
TITLE	PALACE OF HIGH COMMISSIONER		
	25X1A		
DATE OF PICTURE	Probably 1950		
CLASSIFICATION	Secret. Conf.		
CAPTIONS	Approved For Release 1999/09/20 : CIA-RDP78-05867A000100210031-2		
FORM NO. 60-53 SEP 1948	CATION REPORT		


Approved For Release 1999/09/20 : CIA-RDP78-05867A000100210031-2

CIA I PHOTO	100302	DATE	1953
AREA IAMS NO. 1	32 L	COUNTRY	INDOCHINA
GEOGRAPHIC COORDINATES	10-47 N 106-42 E	PROVINCE	COCHINCHINE
TITLE	Modern apartment building	CITY	SAIGON
	<del>DE SIDEREESS</del>	MAP REFERENCE	CF
	Boulevard		
DATE OF PICTURE	Probably 1950		
CLASSIFICATION	Conf		
CAPTION	Approved For Release 1999/09/20 : CIA-RDP78-05867A000100210031-2	VERIFIED BY	
FORM NO. 60-53			

CAPTION REPORT

Approved For Release 1999/09/20 : CIA-RDP78-05867A000100210031-2


CIA PHOTO NO.	100303	DATE	B-16/84	REF ID	A000100210031-2
AREA (AMS NO.)	32L	COUNTRY	INDOCHINA	PROVINCE	COCHINCHINE
				PLACE	QUAN LOI
GEOGRAPHIC COORDINATES		11-40 N 106-38 E		MAP REFERENCE	
				NIS	
TITLE					
TERRES ROUGES RUBBER PLANTATION PLANT,					
SUBSIDIARY OF SOCIETE FINANCIERE DES					
CAOUTCHOUCS.					
25X1A					
DATE OF PICTURE		[REDACTED]			
Probably 1950					
CLASSIFICATION					
Confidential Conf					
CAPTION				APPROVED BY	
Approved For Release 1999/09/20 : CIA-RDP78-05867A000100210031-2					
FORM NO. 60-53 SEP 1948					
CAPTION REPORT					

CIA (PHOTO) <b>Approved For Release 1999/09/20 : CIA-RDP78-05867A000100210031-2</b>		LOT NO. <b>100304</b>	DATE <b>6/16/53</b>
AREA (AMS NO.) <b>522</b>	COUNTRY <b>INDOCHINA</b>	PROVINCE <b>TONKING</b>	PLACE <b>CAO BANG</b>
GEOGRAPHIC COORDINATES <b>22-40N 106-15E</b>		MAP REFERENCE <b>NIS</b>	
TITLE <b>TYPICAL NATIVE HOME</b>			
DATE OF PICTURE <b>Probably 1950</b>			
CLASSIFICATION <b>Conf.</b>			
CAPTIONER <b>g f</b>		VERIFIED BY	
<b>Approved For Release 1999/09/20 : CIA-RDP78-05867A000100210031-2</b>			
FORM NO. 80-23 SEP 1948			
CAPTION REPORT			

CIA IPHOTO		APPROXIMATE NO.	LOT NO.	DATE
100305		Approved For Release 1999/09/20 : CIA-RDP78-05867A000100210031-2		1953
ARFA TAMS NO.	COUNTRY	PROVINCE	PLACE	
32 L	INDOCHINA	COCHINCHINE	CHOLON	
GEOGRAPHIC COORDINATES		MAP REFERENCE		
10-45 N 106-39 E		CF		
TITLE				
<del>Canal</del> CANAL				
25X1A				
DATE OF PICTURE				
Probably 1950				
CLASSIFICATION				
Secret Conf				
CAPTION		VERIFIED BY		
Approved For Release 1999/09/20 : CIA-RDP78-05867A000100210031-2				
FORM NO. 60-53 SEP 1948				
CAPTION REPORT				



Approved For Release 1999/09/20 : CIA-RDP78-05867A000100210031-2

CIA (PHOTO)	100306	DATE	16-6-53
AREA (AMS NO.)	32L	COUNTRY	INDOCHINA
		PROVINCE	COCHINCHINE
		PLACE	CHOLON
GEOGRAPHIC COORDINATES	10-45 N	106-39 E	CF
TITLE	MAIN STREET		
	25X1A		
DATE OF PICTURE	Probably 1950		
CLASSIFICATION	Conf.		
CAPTION	Approved For Release 1999/09/20 : CIA-RDP78-05867A000100210031-2		
FORM NO. 60-53 SEP 1948	CAPTION REPORT		

Approved For Release 1999/09/20 : CIA-RDP78-05867A000100210031-2

100367

DATE 23 September 1953

CIA PHOTO ACQUISITION NO. 100367 LOT NO. 5

AREA LAWS NO. 1 52 L COUNTRY INDOCHINA PROVINCE TONKING DONG DANG

GEOGRAPHIC COORDINATES 21-57 N 106-42 E MAP REFERENCE NIS

TITLE

25X1A

DATE OF PICTURE 1950 SO [REDACTED]

CLASSIFICATION CONFIDENTIAL

CAPTION Approved For Release 1999/09/20 : CIA-RDP78-05867A000100210031-2

FORM NO. 60-53 SEP 1948

CAPTION REPORT

CIA PHOTO		APPROVED FOR RELEASE 1999/09/20 : CIA-RDP78-05867A000100210031-2		DATE	14 Feb 1953
AREA EAMS NO. 1	COUNTRY	PROVINCE	PLACE		
522	INDOCHINA	TONKING			
GEOGRAPHIC COORDINATES			MAP REFERENCE		
TITLE					
ROUTE COLONIALE.					
25X1A					
DATE OF PICTURE	SO	[REDACTED]			
Probably 1950					
CLASSIFICATION					
[REDACTED] Conf					
CAPTION			VERIFIED BY		
APPROVED FOR RELEASE 1999/09/20 : CIA-RDP78-05867A000100210031-2					
FORM NO. 60-53 SEP 1948					
CAPTION REPORT					

CIA I PHOTO		APPROVED FOR RELEASE 1999/09/20 : CIA-RDP78-05867A000100210031-2		DATE	August 1953
100309		LOT NO.			
AREA (AMS NO.)	322	COUNTRY	INDOCHINA	PROVINCE	COCHINCHINE SAIGON
GEOGRAPHIC COORDINATES			10-47 N	106-42 E	CF
TITLE					
Sidewalk cafe (b)					
HOTEL PALACE CONTINENTAL.					
25X1A					
DATE OF PICTURE		[REDACTED]			
[REDACTED]		[REDACTED]			
CLASSIFICATION		- [REDACTED] Conf			
CAPTION			APPROVED FOR RELEASE 1999/09/20 : CIA-RDP78-05867A000100210031-2		
FORM NO. 80-53 SEP 1948			CAPTION REPORT		

CIA I PHOTO		100310		Approved For Release 1999/09/20 : CIA-RDP78-05867A000100210031-2		DATE		1953	
AREA (AMS NO.)		32 L		COUNTRY		INDOCHINA		PROVINCE	
GEOGRAPHIC COORDINATES		10-42 N		106-42 E		MAP REFERENCE		CF	
TITLE		PORT AREA							
DATE OF PICTURE		Probably 1950		[REDACTED]					
CLASSIFICATION		[REDACTED]							
CAPTION		Approved For Release 1999/09/20 : CIA-RDP78-05867A000100210031-2							
FORM NO. 60-53 SEP 1948		CAPTION REPORT							





Approved For Release 1999/09/20 : CIA-RDP78-05867A000100210031-2

100313

CIA PHOTO ACCESSION NO. 100313

AREA (AMS/NO.) 17N/USSR/N. EUROPEAN RSFSR/LENINGRAD OBLAST/PETRODVORETS

GEOGRAPHIC COORDINATES 59:53 N 29:54 E C-FILE

TITLE PARK.

25X1A

DATE OF PICTURE 1950 SOURCE OF PICTURE [REDACTED]

# 13

CLASSIFICATION SECRET

CAPTION BY Approved For Release 1999/09/20 : CIA-RDP78-05867A000100210031-2

FORM NO. 60-53 SEP 1948

CAPTION REPORT







CIA PHOTO ACCESSION NO. <b>100316</b>		DATE <b>1950</b>		APPROVED FOR RELEASE 1999/09/20 : CIA-RDP78-05867A000100210031-2	
AREA (AMS NO.) <b>17N</b>	COUNTRY <b>USSR</b>	PROVINCE <b>N. EUROPEAN RSFSR</b>	CITY <b>LENINGRAD OBLAST</b>	PLACE <b>LENINGRAD</b>	
GEOGRAPHIC COORDINATES <b>59:55 N 30:15 E</b>			MAP REFERENCE <b>C-FILE</b>		
TITLE <b>POBEDY PARK. APARTMENT BUILDING IN BACKGROUND ON PROSPEKT STALINA.</b>					
DATE OF PICTURE <b>1950</b>		SOURCE OF PHOTO <b>25X1A</b>			
CLASSIFICATION <b>SECRET</b>					
CAPTIONED BY <b>Approved For Release 1999/09/20 : CIA-RDP78-05867A000100210031-2</b>			VERIFIED BY		
FORM NO. 60-53 SEP 1948					
CAPTION REPORT					

CIA PHOTO ACCESSION NO. 100317		APPROVED FOR RELEASE 1999/09/20 : CIA-RDP78-05867A000100210031-2		DATE	1957
AREA (AMS NO.)	17N	COUNTRY	USSR	PROVINCE	N. EUROPEAN RSFSR
					LENINGRAD OBLAST
				PLACE	LENINGRAD
GEOGRAPHIC COORDINATES			MAP REFERENCE		
59:55 N 30:15 E			C-FILE		
TITLE					
POBEDY PARK. BULLETIN BOARD IN BACKGROUND					
FOR POSTING PICTURES OF STREKHOVITES.					
DATE OF PICTURE		SOURCE OF PHOTO			
<del>1950</del> 1950		25X1A			
CLASSIFICATION					
SECRET					
CAPTIONED BY				VERIFIED BY	
APPROVED FOR RELEASE 1999/09/20 : CIA-RDP78-05867A000100210031-2					
FORM NO. 60-53					
SEP 1948					
CAPTION REPORT					

CIA PHOTO ID: 100318		APPROVED FOR RELEASE 1999/09/20 : CIA-RDP78-05867A000100210031-2		DATE: 15 OCTOBER 1953
AREA: 17N	COUNTRY: USSR	PROVINCE: N. EUROPEAN RSFSR	CITY: LENINGRAD OBLAST	CITY: LENINGRAD
GEOGRAPHIC COORDINATES: 59:55 N 30:15 E			C-FILE	
TITLE: POBEDY PARK. MUSIC PAVILION IN BACKGROUND.				
DATE OF PICTURE: 1950		SOURCE OF PHOTO: 25X1A		
CLASSIFICATION: SECRET				
CAPTION BY: [REDACTED]			VERIFIED BY: [REDACTED]	
APPROVED FOR RELEASE 1999/09/20 : CIA-RDP78-05867A000100210031-2				
FORM NO. 60-53 SEP 1948				
CAPTION REPORT				









CIA (PHOTO) <b>100322</b>		APPROVED FOR RELEASE 1999/09/20 : CIA-RDP78-05867A000100210031-2		DATE	1953
AREA (ANS 50.1)	17N	COUNTRY	USSR	PROVINCE	N. EUROPEAN RSFSR
GEOGRAPHIC COORDINATES			59:55 N 30: 15 E	PLACE	LENINGRAD
TITLE			ELEMENTARY SCHOOL ON LEFT. NAVAL OFFICERS QUARTERS ON RIGHT. APARTMENT BUILDINGS IN BACKGROUND.		
DATE OF PICTURE			1953	SOURCE OF PICTURE	
CLASSIFICATION			SECRET		
FORM NO. 60-53			SEP 1948		
CAPTION			APPROVED FOR RELEASE 1999/09/20 : CIA-RDP78-05867A000100210031-2		
FORM NO. 60-53			SEP 1948		
CAPTION REPORT			#3		

Approved For Release 1999/09/20 : CIA-RDP78-05867A000100210031-2

CIA PHOTO NO. 100323 DATE 15 SEP 1953

AREA (AMS CO.) 17N USSR COUNTRY N. EUROPEAN RSFSR PROVINCE LENINGRAD OBLAST PLACE LENINGRAD

GEOGRAPHIC COORDINATES 59:55 N 30:15 E MAP REFERENCE C-FILE

TITLE MAIN ENTRANCE TO POBEDY PARK. APARTMENT BUILDINGS IN BACKGROUND. (PROSPEKT STALINA)

25X1A

DATE OF PICTURE 1949-51 SOURCE OF PICTURE [REDACTED]

# 4

CLASSIFICATION SECRET

CAPTION Approved For Release 1999/09/20 : CIA-RDP78-05867A000100210031-2

FORM NO. 80.53 SEP 1948

CAPTION REPORT



CIA (PHOTO ACCESSION NO.)		LOT NO.	DATE
Approved For Release 1999/09/20 : CIA-RDP78-05867A000100210031-2		D-1708A	9 Oct 1953
AREA (AMS NO.)	COUNTRY	PROVINCE	
37N/USSR/NEUROPEAN	RSFSR	GOBKIV OBLAST	
GEOGRAPHIC COORDINATES		MAP REFERENCE	
56 20N 44 00E		C FILE	
TITLE			
MOLOTOV AUTOMOBILE PLANT. ZIM PASSENGER CARS.			
DATE OF PICTURE		SOURCE OF PICTURE	
		USSR, INFORMATION BULLETIN, MAY 16, 1952	
CLASSIFICATION			
R Page 298			
CAPTIONED BY		VERIFIED BY	
FL		[Signature]	
Approved For Release 1999/09/20 : CIA-RDP78-05867A000100210031-2			
FORM NO. 60-53 SEP 1948 CAPTION REPORT			

C.I.A. (PHOTO ACCESSION NO.)		LOT NO.	DATE
100325		P-300A	9 Oct 1953
Approved For Release 1999/09/20 : CIA-RDP78-05867A000100210031-2			
AREA (AMS NO.)	COUNTRY	PROVINCE	
47N/USSR/N. EUROPEAN	RSFSR/CHUVASH ASSR	CHEBOKSARY	
GEOGRAPHIC COORDINATES		MAP REFERENCE	
5609N 4715E		C FILE	
TITLE			
HOUSE OF SOVIETS BUILDING.			
DATE OF PICTURE		SOURCE OF PICTURE	
		USSR, INFORMATION BULLETIN, MAY 16, 1953	
CLASSIFICATION		Page 308	
R		VERIFIED BY	
CAPTIONED BY		No	
Approved For Release 1999/09/20 : CIA-RDP78-05867A000100210031-2			
CAPTION REPORT			
FORM NO. 40-53 SEP 1946			


CIA PHOTO ACCESSION NO.	LOT NO.	DATE
100327	D-0328	9 OCT 1953
Approved For Release 1999/09/20 : CIA-RDP78-05867A000100210031-2		
AREA (AMS)	COUNTRY	PROVINCE
47N/USSR/N. EUROPEAN	RSFSR	KIROV (BALAS?) KIROV
GEOGRAPHIC COORDINATES	MAP REFERENCE	
58:33N 49:47 E	C-FILE	
TITLE		
KIROV PLANT. COAL COMBINES.		
MACHINE BUILDING		
DATE OF PICTURE	SOURCE OF PICTURE	
	USSR, INFORMATION BULLETIN, MAY 26, 1953	
	Page 309	
CLASSIFICATION		
CAPTIONED BY	VERIFIED BY	
Approved For Release 1999/09/20 : CIA-RDP78-05867A000100210031-2	[Signature]	
FORM NO. 60-53 SEP 1948	CAPTION REPORT	

CIA (PHOTO ACCESSION NO.)		LOT NO.		DATE	
Approved For Release 1999/09/20 : CIA-RDP78-05867A000100210031-2		1003		4 Oct 53	
AREA LAWS NO. 1	COUNTRY	PROVINCE	REFERENCE		
A3U	Burma	KASHIN	WARAZUP		
GEOGRAPHIC COORDINATES		N15			
25 48N 96 38E		TRUCK ON WEST BANK OF			
TITLE					
LEDO-KUNMING ROAD <del>AT</del> MOGAUNG RIVER (South)					
FJORD. FJORDING POSSIBLE ONLY DURING DRY SEASON					
NOVEMBER thru APRIL otherwise cable ferry is used.					
DATE OF PICTURE		SOURCE OF PICTURE			
1952		[REDACTED]			
CLASSIFICATION		25X1A			
CAPTIONED BY		VERIFIED BY			
Rest.		[REDACTED]			
Approved For Release 1999/09/20 : CIA-RDP78-05867A000100210031-2					
FORM NO. 60-53		CAPTION REPORT			
SEP 1948					

CIA (PHOTO ACCESSION NO.)		LOT NO.		DATE
Approved For Release 1999/09/20 : CIA-RDP78-05867A000100210031-2		100369		14th Dec 53
AREA (AMS NO.)	COUNTRY	PROVINCE	MAP REFERENCE	
A.30	Burma	KACHIN	TINGKAWK SARAN (UK)	
GEOGRAPHIC COORDINATES		NIS		
26 04N 96 43E				
TITLE				
LEDO - KUNMING Road approximately 12 miles north				
of Mogaung River crossing at SHADUZUP.				
Direction south.				
DATE OF PICTURE		SOURCE OF PICTURE		
1952		25X1A		
CLASSIFICATION				
Real.				
CAPTIONED BY		VERIFIED BY		
Approved For Release 1999/09/20 : CIA-RDP78-05867A000100210031-2				
FORM NO. 60-53 SEP 1948				
CAPTION REPORT				



CIA (PHOTO ACCESSION NO.)		LOT NO.		DATE	
100338		15		15 OCT 53	
Approved For Release 1999/09/20 : CIA-RDP78-05867A000100210031-2					
AREA (AMS NO.)	COUNTRY	PROVINCE	MAP REFERENCE		
A3U	Burma	KACHIN	SHADUZUP		
GEOGRAPHIC COORDINATES		MAP REFERENCE			
25 55 N 96 40 E		NIS			
TITLE					
LEDD-KUNMING ROAD. MOGAUNG RIVER FIORD.					
DATE OF PICTURE		SOURCE OF PICTURE			
1952		25X1A [REDACTED]			
CLASSIFICATION					
Rest					
CAPTIONED BY		VERIFIED BY			
[REDACTED]		[REDACTED]			
Approved For Release 1999/09/20 : CIA-RDP78-05867A000100210031-2					
FORM NO. 60-53 SEP 1948					
CAPTION REPORT					

CIA (PHOTO ACCESSION NO.)		LOT NO.		DATE	
Approved For Release 1999/09/20 : CIA-RDP78-05867A000100210031-2					
AREA (AMS NO.)		COUNTRY		PROVINCE	
100331		Burma		KACHIN HUKAWING VALLEY	
GEOGRAPHIC COORDINATES		MAP REFERENCE			
26 30 N 96 35 E		NLS			
TITLE					
LEDO - KUNMING ROAD.					
DATE OF PICTURE		SOURCE OF PICTURE			
1952		25X1A 			
CLASSIFICATION					
CAPTIONED BY		VERIFIED BY			
<i>Rest.</i>					
Approved For Release 1999/09/20 : CIA-RDP78-05867A000100210031-2					
FORM NO. 60-53 SEP 1948					
CAPTION REPORT					

Approved For Release 1999/09/20 : CIA-RDP78-05867A000100210031-2

CIA (PHOTO ACCESSION NO.) 100332		LOT NO.		DATE 14 Aug 53	
AREA (AMS NO.) A30		COUNTRY Burma	PROVINCE KACHIN	TANAI (UR)	
GEOGRAPHIC COORDINATES 26 24 N 96 42 E		MAP REFERENCE AMS 11541 (HIND 1085) 1944-2		MAINGKHAIBAI SHEET No. G 47G (008-68247)	
TITLE LEDO - KUNMING Road - a few miles south of village and TANAI RIVER. Road maintained in excellent condition 8 to 10 miles north and south of village permitting fair speeds in any weather. Direction south.					
DATE OF PICTURE 1952		SOURCE 25X1A			
CLASSIFICATION					
CAPTIONED BY Rest		VERIFIED BY			
Approved For Release 1999/09/20 : CIA-RDP78-05867A000100210031-2					
FORM NO. 60-53 SEP 1948					

CAPTION REPORT

CIA PHOTO ACCESSION NO. <b>100333</b>		LOT NO.	DATE <i>14 Oct. 53</i>
AREA IAMS <i>A311</i>		COUNTRY <i>Burma</i>	PROVINCE <i>KACHIN</i>
GEOGRAPHIC COORDINATES <i>26 24 N 96 42 E</i>		MAP REFERENCE <i>C FILE</i>	
TITLE <i>LEDA - KUNMING ROAD FERRY CROSSING ON TANAI RIVER. DIRECTION NORTH-NORTHEAST.</i>			
DATE OF PICTURE <i>1952</i>		SOURCE OF PICTURE <i>25X1A</i>	
CLASSIFICATION <i>Rest.</i>		VERIFIED BY	
CAPTION BY <i>[Signature]</i>		CAPTION REPORT	

Approved For Release 1999/09/20 : CIA-RDP78-05867A000100210031-2

Approved For Release 1999/09/20 : CIA-RDP78-05867A000100210031-2