

Approved For Release 1999/09/20 : CIA-RDP78-05867A000100210032-1

CIA PHOTO ACCESSION NO. 100534 LOT NO. DATE 53

AREA NAME No. A3U COUNTRY Burma PROVINCE KAR-KACHIN PLACE WATUGYA (K)

GEOGRAPHIC COORDINATES 25 38 N 97 31 E NIS

TITLE MYITKYINA - TIBET ROAD - approximately 8 miles south of junction of MALI and NMAI RIVERS. Condition of road is typical of sections between MYITKYINA and SUMPRABUM.

DATE OF PICTURE 1952 SOURCE OF PICTURE 25X1A

CLASSIFICATION Rest

CAPTIONED BY [Signature] VERIFIED BY [Signature]


Approved For Release 1999/09/20 : CIA-RDP78-05867A000100210032-1

FORM NO. 60-53 SEP 1948 CAPTION REPORT


7

CIA PHOTO ACCESSION NO. 1		LOT NO.		DATE	
Approved For Release 1999/09/20 : CIA-RDP78-05867A000100210032-1		100335		1953	
AREA TAMS NO. 1	COUNTRY	PROVINCE	MAP REFERENCE		
A3U	Burma	KACHIN	KAPALAM (NE)		
GEOGRAPHIC COORDINATES		MAP REFERENCE			
25 18 N 97 05 E		AMSUSYI (HIND 1095) MYIKYINA-G47N			
TITLE					
LOGGING TRAIL EXTENDING NORTH FROM LAJUNG TO POINT					
WHERE BURMA RAILWAY CROSSES LEDO-KUNMING ROAD.					
TRAIL IS USABLE IN DRY WEATHER.					
DATE OF PICTURE		SOURCE OF PICTURE			
1952		25X1A			
CLASSIFICATION					
CAPTIONED BY			VERIFIED BY		
Rest.					
Approved For Release 1999/09/20 : CIA-RDP78-05867A000100210032-1					
FORM NO. 60-53 SEP 1948 CAPTION REPORT					

CIA (PHOTO ACCESSION NO.)		LOT NO.	DATE
190036		D 236A	15 Oct 1953
Approved For Release 1999/09/20 : CIA-RDP78-05867A000100210032-1			
AREA (AMS NO.)	COUNTRY	PROVINCE	CITY
3220M	BULGARIA	KHASKOVO	DIMITROVGRAD
GEOGRAPHIC COORDINATES		MAP REFERENCE	
42 03N 25 35E		C FILE	
TITLE			
DRAWING OF SECTION OF CITY UNDER CONSTRUCTION.			
DATE OF PICTURE		SOURCE OF PICTURE	
		BULGARIA TODAY, No. 5 JULY 1952	
Page 4 Bottom			
CLASSIFICATION			
R			
CAPTIONED BY		VERIFIED BY	
ER		No	
Approved For Release 1999/09/20 : CIA-RDP78-05867A000100210032-1			
FORM NO. 60-53 SEP 1948			
CAPTION REPORT			

CIA PHOTO ACCESSION NO. <b>100337</b>		LOT NO.	DATE
Approved For Release 1999/09/20 : CIA-RDP78-05867A000100210032-1			
AREA NAME NO. <b>73U</b>	COUNTRY <b>Burma</b>	PROVINCE <b>PEGU</b>	CITY <b>RANGOON</b>
GEOGRAPHIC COORDINATES <b>16 47 N 96 10 E</b>		REFERENCE <b>C FILE</b>	
TITLE <b>DAYA-GYI BUDDHA.</b>			
25X1A			
DATE OF PICTURE <b>Probably 1950</b>	SOURCE OF 		
(16)			
CLASSIFICATION <b>Conf.</b>			
CAPTIONED BY <b>gfb</b>		VERIFIED BY	
FORM NO. <b>Approved For Release 1999/09/20 : CIA-RDP78-05867A000100210032-1</b>			
SEP 1948 60355 <b>CAPTION REPORT</b>			



CIA PHOTO ACCESSION NO. <b>100338</b>		LOT NO.	DATE
Approved For Release 1999/09/20 : CIA-RDP78-05867A000100210032-1			
AREA TAMS NO. <b>32L</b>	COUNTRY <b>INDOCHINA</b>	REGION <b>COCHINCHINA</b>	DATE <b>1950</b>
GEOGRAPHIC COORDINATES <b>10 47 N 106 42 E</b>		MAP REFERENCE <b>C-FILC</b>	<b>C</b>
TITLE <b>Government issued opinion doc.</b>			
DATE OF PICTURE		SOURCE OF PHOTO	
<b>PROBABLY 1950</b>			
CLASSIFICATION <b>Conf.</b>			
CAPTIONED		VERIFIED BY	
FORM NO. 60-53 <b>SEP 1948</b>			
Approved For Release 1999/09/20 : CIA-RDP78-05867A000100210032-1 CAPTION REPORT			

19



CIA PHOTO ACCESSION NO.		LOT NO.		DATE	
100341					
Approved For Release 1999/09/20 : CIA-RDP78-05867A000100210032-1					
AREA NAME		GEOGRAPHIC COORDINATES		MAP REFERENCE	
SOUTH PHILIPPINE ISLANDS		14 37 N 121 05 E		LUZON ISLAND RIZAL PROVINCE	
TITLE		C. FILE			
RADIO STATION (UNIDENTIFIED)					
25X1A					
DATE OF PICTURE		SOURCE OF PICTURE		66	
1950		[REDACTED]			
CLASSIFICATION					
[REDACTED]					
CAPTIONED BY			VERIFIED BY		
[REDACTED]			[REDACTED]		
FORM NO. 80 SEP 1949					
Approved For Release 1999/09/20 : CIA-RDP78-05867A000100210032-1					
CAPTION REPORT					



CIA PHOTO ACCESSION NO. 1 <b>100342</b>		LOT NO.	DATE
Approved For Release 1999/09/20 : CIA-RDP78-05867A000100210032-1		COUNTRY	3 Oct. 1953
22115 PHILIPPINE ISLANDS LUZON ISLAND RIZAL PROVINCE QUEZON CITY		PROVINCE	
GEOGRAPHIC COORDINATES 14 37 N 121 01 E		MAP REFERENCE	
TITLE University of the East Philippines Main library building under construction		C. FILE	
		25X1A	
DATE OF PICTURE 1950	SOURCE OF	63	
CLASSIFICATION Conf.			
CAPTIONED		VERIFIED BY	
FORM NO. 60.53		Approved For Release 1999/09/20 : CIA-RDP78-05867A000100210032-1	
SEP 1944			
CAPTION REPORT			

Approved For Release 1999/09/20 : CIA-RDP78-05867A000100210032-1

CIA PHOTO ACCESSION NO. <b>100343</b>		LOT NO.	DATE
AREA NAME NO. <b>PHILIPPINE ISLANDS</b>		COUNTRY <b>LUZON ISLAND</b>	PROVINCE <b>RIZAL PROVINCE</b>
GEOGRAPHIC COORDINATES <b>14 37 N 121 05 E</b>		DATE <b>5 OCT 1955</b>	
TITLE <b>SOUTH HARBOR. PIER #9.</b>		MAP REFERENCE <b>P. FILE</b>	
DATE OF PICTURE <b>1950</b>		SOURCE OF PICTURE	<b>70</b>
CLASSIFICATION <b>Conf.</b>		25X1A	
CAPTURED BY <b>[Signature]</b>		VERIFIED BY	
FORM NO. 60-53 SEP 1949		Approved For Release 1999/09/20 : CIA-RDP78-05867A000100210032-1	

CAPTION REPORT

CIA PHOTO ACCESSION NO. <b>100344</b>		LOT NO.	DATE
Approved For Release 1999/09/20 : CIA-RDP78-05867A000100210032-1			Oct. 1953
APPROX. LAT.	COUNTRY	PROVINCE	CITY
	8211 S. PACIFIC ISLANDS	LURON ISLAND	RICAL PROVINCE
GEOGRAPHIC COORDINATES		MAP REFERENCE	
14 37 N 121 05 E		C. FILE	
TITLE			
ATLANTIC and Gulf Cooperation plant.			
ATLANTIC, GULF and Pacific Company machine shop.			
One of two shops in city producing doing marine repair work and general machining.			
25X1A			
DATE OF PICTURE	SOURCE OF PHOTO		65
1950			
CLASSIFICATION			
Conf.			
CAPTIONED BY		REVIEWED BY	
Approved For Release 1999/09/20 : CIA-RDP78-05867A000100210032-1			
FORM NO. 60-53	SEP 1948		
CAPTION REPORT			

CIA (PHOTO ACCESSION NO.)		LOT NO.	
100345			
AREA NAME Approved For Release 1999/09/20 : CIA-RDP78-05867A000100210032-1 7311 Burma PEGU RANGORAI DATE 1953			
GEOGRAPHIC COORDINATES			
16 47 N 96 10 E C.F.I.L.E.			
TITLE Magazine stand in <del>Surti</del> Surti Bazaar			
25X1A			
DATE OF PICTURE	SOURCE	28	
PROBABLY 1950	[REDACTED]		
CLASSIFICATION Conf.			
CAPTIONED BY JB		VERIFIED BY	
FORM NO. 80 Approved For Release 1999/09/20 : CIA-RDP78-05867A000100210032-1 SEP 1948 CAPTION REPORT			

CIA PHOTO ACCESSION NO. 1

100346

LOT NO.

DATE

AREA NAME

Approved For Release 1999/09/20 : CIA-RDP78-05867A000100210032-1

GEOGRAPHIC COORDINATES

234 *Quinn* *SIAM STATES* *INLE LAKE*

TITLE

20 32 N 96 55 E *C.F. 112*

FISHING BOAT WITH FISH TRAPS.

25X1A

DATE OF PICTURE

*PROBABLY 1950*

SOURCE OF PHOTO

CLASSIFICATION

CAPTIONED BY


VERIFIED BY

FORM NO. 60-23  
SEP 1948

Approved For Release 1999/09/20 : CIA-RDP78-05867A000100210032-1

CAPTION REPORT



CIA PHOTO ACCESSION NO. 1 <b>100348</b>		LOT NO.	DATE
AREA NAME <i>8315 PHILIPPINE ISLANDS</i>		COUNTRY <i>LUZON ISLAND</i>	STATE <i>ALBAY PROVINCE</i>
GEOGRAPHIC COORDINATES <i>13 09 N 123 45 E</i>		MAP REFERENCE <i>LEGERE (1953)</i>	
TITLE <i>WEATHER STATION MOUNT MAYON IN BACKGROUND.</i>			
25X1A			
DATE OF PICTURE <i>1950</i>	SOURCE OF PICTURE 		
CLASSIFICATION			
CAPTIONED BY <i>Conb. JB</i>		VERIFIED BY	
FORM NO. 1 Approved For Release 1999/09/20 : CIA-RDP78-05867A000100210032-1 SEP 1948 CAPTION REPORT			





CIA (PHOTO) <b>Approved For Release 1999/09/20 : CIA-RDP78-05867A000100210032-1</b>		LOT NO. <b>100350</b>	DATE <b>14 OCT 1953</b>
AREA (AMS NO.) <b>451N</b>	COUNTRY <b>USSR</b>	PROVINCE <b>LITHUANIAN SSR</b>	PAGE <b>1</b>
GEOGRAPHIC COORDINATES		MAP REFERENCE	
TITLE <b>RURAL ELECTRIFICATION STATION.</b>			
DATE OF PICTURE <b>1951</b>		SOL <b>25X1A</b>	
CLASSIFICATION <b>SECRET</b>		VERIFIED BY <i>Nez</i>	
CAPTION <b>Approved For Release 1999/09/20 : CIA-RDP78-05867A000100210032-1</b>			
FORM NO. 60-53 SEP 1948			

CAPTION REPORT

CIA (PHOTO ACCESSION NO.):		LOT NO.	DATE
100331		5-2022	14 OCT 1953
Approved For Release 1999/09/20 : CIA-RDP78-05867A000100210032-1			
AREA (LAMS NO.)	COUNTRY	LITHUANIAN SSR	
45MN	USSR		
GEOGRAPHIC COORDINATES		MAP REFERENCE	
TITLE			
RURAL ELECTRIFICATION STATION.			
DATE OF PICTURE		SOI	
1951		25X1A	
CLASSIFICATION			
SECRET			
CAPTIONED BY		VERIFIED BY	
FPA		[Signature]	
Approved For Release 1999/09/20 : CIA-RDP78-05867A000100210032-1			
CAPTION REPORT			
FORM NO. 60-53 SEP 1948			

ACQUISITION NO. 1  
100352

LOT NO.  
E-2022

AREA TAMS NO. 1

4541

COUNTRY

USSR

14 OCT 1953

Approved For Release 1999/09/20 : CIA-RDP78-05867A000100210032-1

GEOGRAPHIC COORDINATES

LITHUANIAN SSR

PLACE

MAP REFERENCE

TITLE  
RURAL ELECTRIFICATION STATION

DATE OF PICTURE

1951

SOURCE

25X1A

CLASSIFICATION  
SECRET

CAPTIONED BY

FPR

VERIFIED BY

FORM NO. 80-53  
SEP 1948

Approved For Release 1999/09/20 : CIA-RDP78-05867A000100210032-1

MAP FILE REPORT



CIA (PHOTO ACCESSION NO.) <b>100354</b>		LOT NO. <b>E-2022</b>	DATE <b>1002100953</b>
AREA (AMS Approved For Release 1999/09/20 : CIA-RDP78-05867A0001002100953)		COUNTRY <b>USSR</b>	PROVINCE <b>LITHUANIAN SSR</b>
GEOGRAPHIC COORDINATES		MAP REFERENCE	
TITLE <b>RECLAMATION OF MARSHLAND IN SHAULYAI DISTRICT.</b>			
DATE OF PICTURE <b>1951</b>		25X1A	
CLASSIFICATION <b>SECRET</b>		[REDACTED]	
CAPTIONED BY <b>FPR</b>		VERIFIED BY <i>[Signature]</i>	
FORM NO. 40-54 Approved For Release 1999/09/20 : CIA-RDP78-05867A000100210032-1			
SEP 1948 CAPTION REPORT			

CIA (PHOTO ACCESSION NO.)		LOT-NO.	DATE
100355		E 2022	100210032-1
Approved For Release 1999/09/20 : CIA-RDP78-05867A000100210032-1			
AREA (AMS NOS)	COUNTRY	PROVINCE	PLACE
45MN	USSR	LITHUANIAN SSR	
GEOGRAPHIC COORDINATES		MAP REFERENCE	
TITLE			
RECLAMATION OF MARSHLAND IN SHAULYAI DISTRICT.			
25X1A			
DATE OF PICTURE	SOI		
1951			
CLASSIFICATION			
SECRET			
CAPTIONED BY		VERIFIED BY	
FPR			
FORM NO. 60.53			
Approved For Release 1999/09/20 : CIA-RDP78-05867A000100210032-1			
CAPTION REPORT			

CIA PHOTO ACCESSION NO. 1 <b>100356</b>		LOT NO. <b>5-23-28</b>	DATE <b>1951</b>
AREA (ANSI Approved For Release 1999/09/20 : CIA-RDP78-05867A000100210032-1)			
<b>45N</b>	COUNTRY <b>USSR</b>	PROVINCE <b>LITHUANIAN SSR</b>	PLACE
GEOGRAPHIC COORDINATES		MAP REFERENCE	
TITLE <b>PEAT EXTRACTION.</b>			
DATE OF PICTURE <b>1951</b>		SOURCE OF <b>25X1A</b>	
CLASSIFICATION <b>SECRET</b>			
CAPTIONED BY <b>FPR</b>		VERIFIED BY <i>[Signature]</i>	
FORM NO. 60.531 Approved For Release 1999/09/20 : CIA-RDP78-05867A000100210032-1			
SEP 1948 CAPTION REPORT			

Approved For Release 1999/09/20 : CIA-RDP78-05867A000100210032-1

CIA PHOTO ACCESSION NO. 1		DATE	
100357		14 OCT 1953	
AREA (AMS NO.)	COUNTRY	PROVINCE	PLACE
45MN	USSR	LITHUANIAN SSR	
GEOGRAPHIC COORDINATES		MAP REFERENCE	
TITLE			
PEAT EXTRACTION.			
DATE OF PICTURE		SOURCE OF	
1951		25X1A	
CLASSIFICATION		VERIFIED BY	
SECRET		[Signature]	
CAPTIONED BY		CAPTION REPORT	
FPR			

Approved For Release 1999/09/20 : CIA-RDP78-05867A000100210032-1



100358

LOT NO. E-2022

DATE 14 Oct 1977

AREA (ANS NO.) 45N

COUNTRY USSR

PROVINCE LITHUANIAN SSR

PLACE

GEOGRAPHIC COORDINATES

TITLE

MAP REFERENCE

~~BOG~~ EXTRACTION MACHINERY AT A PEAT BOG.

DATE OF PICTURE 1951

25X1A

SOURCE OF



CLASSIFICATION SECRET

CAPTIONED BY FPR

FORM NO. 80-53 SEP 1948

VERIFIED BY

Approved For Release 1999/09/20 : CIA-RDP78-05867A000100210032-1

CAPTION REPORT







CIA (PHOTO ACCESSION NO.) <b>1A11362</b>		LOT NO. <b>5-2022</b>	DATE <b>11 OCT 1953</b>
Approved For Release 1999/09/20 : CIA-RDP78-05867A000100210032-1			
AREA (AMS NO.) <b>45MN</b>	COUNTRY <b>USSR</b>	PROVINCE <b>LITHUANIAN SSR</b>	PLACE <b>KAUNAS</b>
GEOGRAPHIC COORDINATES <b>54 58N 23 59E</b>		MAP REFERENCE <b>C FILE</b>	
TITLE <b>PHYSICAL CULTURE INSTITUTE.</b>			
DATE OF PICTURE <b>1951</b>		SOURCE <b>25X1A</b>	
CLASSIFICATION <b>SECRET</b>			
CAPTIONED BY <b>FPR</b>		VERIFIED BY <i>[Signature]</i>	
FORM NO. 60-53 SEP 1948			
Approved For Release 1999/09/20 : CIA-RDP78-05867A000100210032-1 CAPTION REPORT			



CIA (PHOTO ACCESSION NO.)		LOT NO.	DATE
1 Approved For Release 1999/09/20 : CIA-RDP78-05867A000100210032-1		5-2673	14 OCT 1954
AREA (ANS NO.)	COUNTRY	PROVINCE	CITY
LSM	USSR	LITHUANIAN SSR	KAUNAS
GEOGRAPHIC COORDINATES		MAP REFERENCE	
54 54N 23 54E		C FILE	
TITLE			
<del>VETERANS ACADEMY</del>			
VETERINARY Academy			
Corrected 1/25/54			
25X1A			
DATE OF PICTURE	SOURCE OF PICTURE		
1951	[REDACTED]		
CLASSIFICATION			
SECRET			
CAPTIONED BY		VERIFIED BY	
FPR Approved For Release 1999/09/20 : CIA-RDP78-05867A000100210032-1		[Signature]	
FORM NO. 40-53 SEP 1948	CAPTION REPORT		















CIA (PHOTO ACCESSION NO.) <b>100370</b>		LOT NO. <b>E-2022</b>	DATE
Approved For Release 1999/09/20 : CIA-RDP78-05867A000100210053-1			
AREA (AMS NO.) <b>45MN</b>	COUNTRY <b>USSR</b>	PROVINCE <b>LITHUANIAN SSR</b>	PLACE <b>KAUNAS</b>
GEOGRAPHIC COORDINATES <b>54 54 13 54 E</b>		MAP REFERENCE <b>C FILE</b>	
TITLE <b>PART 2 OF 4-PART PANORAMA. SEE CIA 100369 THRU 100372</b>			
DATE OF PICTURE <b>1951</b>	SOU <b>25X1A</b>		
CLASSIFICATION <b>SECRET</b>			
CAPTIONED BY <b>FPR</b>		VERIFIED BY <i>[Signature]</i>	
Approved For Release 1999/09/20 : CIA-RDP78-05867A000100210032-1			
FORM NO. 60-53 SEP 1948			
CAPTION REPORT			

CIA (PHOTO ACCESSION NO.): <b>100371</b>		LOT NO. <b>E-2032</b>	DATE <b>00010032-1</b>
Approved For Release 1999/09/20 : CIA-RDP78-05867A000100210032-1			
AREA (AMS NO.): <b>45MN</b>	COUNTRY <b>USSR</b>	PROVINCE <b>LITHUANIAN SSR</b>	PLACE <b>KAUNIAS</b>
GEOGRAPHIC COORDINATES: <b>54 54N 23 54E</b>		MAP REFERENCE <b>C FILE</b>	
TITLE <b><del>Part 3</del> PART 3 OF 4-PART PANORAMA. SEE CIA 100369 — THRU 100372 ..</b>			
DATE OF PICTURE <b>1951</b>	25X1A 		
CLASSIFICATION <b>SECRET</b>			
CAPTIONED BY <b>FPR</b>		VERIFIED BY 	
Approved For Release 1999/09/20 : CIA-RDP78-05867A000100210032-1			
FORM NO. 60-53 SEP 1948			
CAPTION REPORT			

CIA PHOTO ACCESSION NO.:	LOT NO.	DATE
100372	5-2022	
Approved For Release 1999/09/20 : CIA-RDP78-05867A000100210052-1		
AREA LAWS NO.:	COUNTRY	PROVINCE
45AN	USSR	LITHUANIAN SSR
GEOGRAPHIC COORDINATES:		PLACE
54 54 N 23 54 E		KOUNAS
TITLE		MAP REFERENCE
PART 4 OF 4-PART PANORAMA. SEE CIA		CFILE.
100369 THRU 100371		
25X1A		
DATE OF PICTURE	[REDACTED]	
1951		
CLASSIFICATION		
SECRET		
CAPTIONED BY	VERIFIED BY	
FPR	[Signature]	
FORM NO. 60.53 Approved For Release 1999/09/20 : CIA-RDP78-05867A000100210032-1		
SEP 1948		
CAPTION REPORT		










CIA PHOTO ACCESSION NO. 100376		LOT NO. E-2622	DATE 17 09 1951
Approved For Release 1999/09/20 : CIA-RDP78-05867A000100210032-1			
AREA (AMS NO.) 45MN	COUNTRY USSR	PROVINCE LITHUANIAN SSR	PLACE KAUNAS
GEOGRAPHIC COORDINATES 54 54N 23 54E		MAP REFERENCE C FILE	
TITLE KAUNAS TURBINE PLANT.			
DATE OF PICTURE 1 51		SOURCE OF 25X1A	
CLASSIFICATION SECRET			
CAPTIONED BY FPR		VERIFIED BY [Signature]	
FORM NO. 60-53 Approved For Release 1999/09/20 : CIA-RDP78-05867A000100210032-1			
SEP 1948 CAPTION REPORT			






CIA PHOTO ACCESSION NO. <b>100379</b>		LOT NO.	DATE
Approved For Release 1999/09/20 : CIA-RDP78-05867A000100210032-1			
AREA (AMS NO.) <b>15701</b>	COUNTRY <b>USSR</b>	PROVINCE <b>LITHUANIAN SSR</b>	PLACE <b>KAUNAS</b>
GEOGRAPHIC COORDINATE <b>54 54N 23 54E</b>		MAP REFERENCE <b>C FILE</b>	
TITLE <b>KAUNAS TURBINE PLANT.</b>			
DATE OF PICTURE <b>1/51</b>	SOURCE OF PICTURE <b>25X1A</b>		
CLASSIFICATION <b>SECRET</b>			
CAPTIONED BY <b>FPS</b>		VERIFIED BY <i>[Signature]</i>	
Approved For Release 1999/09/20 : CIA-RDP78-05867A000100210032-1			
FORM NO. 60-53 SEP 1948			
CAPTION REPORT			


CIA (PHOTO ACCESSION NO.) <b>100380</b>		LOT NO. <b>5222</b>	DATE <b>1951</b>
Approved For Release 1999/09/20 : CIA-RDP78-05867A000100210032-1			
AREA (AMS NO.) <b>45M</b>	COUNTRY <b>USSR</b>	PROVINCE <b>LITHUANIAN SSR</b>	PLACE <b>KAUNAS</b>
GEOGRAPHIC COORDINATES <b>54 54N 23 54E</b>		MAP REFERENCE <b>C FILE</b>	
TITLE <b>KAUNAS TURBINE PLANT.</b>			
DATE OF PICTURE <b>1951</b>	SOURCE OF PICTURE <b>25X1A</b> 		
CLASSIFICATION <b>SECRET</b>			
CAPTIONED BY <b>FPR</b>		VERIFIED BY <b>[Signature]</b>	
Approved For Release 1999/09/20 : CIA-RDP78-05867A000100210032-1			
FORM NO. 60-53 SEP 1948			
CAPTION REPORT			





CIA (PHOTO ACCESSION NO.)		LOT NO.	DATE
1A0388		5-8020	12-02-1953
Approved For Release 1999/09/20 : CIA-RDP78-05867A000100210032-1			
AREA (AMS NO.)	COUNTRY	PROVINCE	PLACE
45MN	USSR	LITHUANIAN SSR	WILNO
GEOGRAPHIC COORDINATES		MAP REFERENCE	
54 40N 25 20E		C FILE	
TITLE			
<del>EMBLEM ON PRODUCTS FROM</del>			
ZALGIRIS MACHINE TOOL PLANT. EMBLEM			
<del>ON</del> ON PRODUCTS.			
25X1A			
DATE OF PICTURE	SOURCE OF PIC		
1951			
CLASSIFICATION			
SECRET			
CAPTIONED BY		VERIFIED BY	
FPR		[Signature]	
Approved For Release 1999/09/20 : CIA-RDP78-05867A000100210032-1			
FORM NO. 60-53 SEP 1948			
CAPTION REPORT			

CIA PHOTO ACCESSION NO. <b>100383</b>		LOT NO. <b>F-2622</b>	DATE <b>3 00 1957</b>
Approved For Release 1999/09/20 : CIA-RDP78-05867A000100210032-1			
AREA (AMS NO.) <b>45MN</b>	COUNTRY <b>USSR</b>	PROVINCE <b>LITHUANIAN SSR</b>	PLACE <b>WILNO</b>
GEOGRAPHIC COORDINATES <b>54 40 N 25 20 E</b>		MAP REFERENCE <b>C FILE</b>	
<b>Z ALSIRIS MACHINE TOOL PLANT.</b>			
DATE OF PICTURE <b>1951</b>		SOURCE OF PICTURE <b>25X1A</b>	
CLASSIFICATION <b>SECRET</b>			
CAPTIONED BY <b>FPR</b>		VERIFIED BY <i>[Signature]</i>	
Approved For Release 1999/09/20 : CIA-RDP78-05867A000100210032-1			
FORM NO. 60-53 SEP 1948			
CAPTION REPORT			

CIA (PHOTO ACCESSION NO. : <b>101394</b> )		LOT NO. <b>5-2022</b>	STATE <b>1390021057</b>	①
Approved For Release 1999/09/20 : CIA-RDP78-05867A000100210032-1				
AREA LAWS NO. <b>45MN</b>	COUNTRY <b>USSR</b>	PROVINCE <b>LITHUANIAN SSR</b>	PLACE <b>WILNO</b>	
GEOGRAPHIC COORDINATES <b>54 40N 25 20E</b>		MAP REFERENCE <b>C FILE</b>		
TITLE <b>ZALGIRIS MACHINE TOOL PLANT.</b>				
<b>25X1A</b>				
DATE OF PICTURE <b>1951</b>	SOURCE OF PICTURE 			
CLASSIFICATION <b>SECRET</b>				
CAPTIONED BY <b>FPR</b>		VERIFIED BY <i>[Signature]</i>		
Approved For Release 1999/09/20 : CIA-RDP78-05867A000100210032-1				
FORM NO. 80-53 SEP 1948				
<b>CAPTION REPORT</b>				





CIA PHOTO ACCESSION NO. 100387		LOT NO. 50822	DATE 03/06/51
Approved For Release 1999/08/20 : CIA-RDP78-05867A000400210032-1			
AREA (ANS NO. 1) 151N	COUNTRY USSR	PROVINCE LITHUANIA USSR	PLACE KLAIPEDA
GEOGRAPHIC COORDINATES 55 48N 21 07E		MAP REFERENCE C FILE	
TITLE TRINICHAJ SPINNING MILL.			
DATE OF PICTURE 1/51	SOURCE OF PHOTO 25X1A		
CLASSIFICATION SECRET			
CAPTIONED BY FPS		VERIFIED BY <i>Ne</i>	
Approved For Release 1999/09/20 : CIA-RDP78-05867A000400210032-1			
FORM NO. 60-53 SEP 1948			
CAPTION REPORT			

CIA PHOTO ACCESSION NO. <b>100388</b>		LOT NO. <b>5882</b>	DATE
Approved For Release 1999/08/20 : CIA-RDP78-05867A000100210032-1			
AREA (AMS NO.) <b>15MN</b>	COUNTRY <b>USSR</b>	PROVINCE <b>LITHUANIAN SSR</b>	PLACE <b>KLAIPEDA</b>
GEOGRAPHIC COORDINATES <b>55 43N 21 07E</b>		MAP REFERENCE <b>C FILE</b>	
TITLE <b>TRINICHA SPINNING MILL.</b>			
DATE OF PICTURE <b>1951</b>	SOURCE ID <b>25X1A</b>		
CLASSIFICATION <b>SECRET</b>			
CAPTIONED BY <b>FPP</b>		VERIFIED BY <i>[Signature]</i>	
Approved For Release 1999/09/20 : CIA-RDP78-05867A000100210032-1			
FORM NO. 60-53 SEP 1948			
CAPTION REPORT			


Approved For Release 1999/09/20 : CIA-RDP78-05867A000400210032-1

CIA PHOTO ACCESSION NO.	LOT NO.	DATE	
45MN	USSR	LITHUANIAN SSR	
AREA (AMS NO.)	COUNTRY	PROVINCE	PLACE
35 43N	21 07E	MAP REFERENCE	C FILE
GEOGRAPHIC COORDINATES			
TITLE			
TRINICHAJ SPINNING MILL ASSEMBLING			
NEW MACHINES.			
25X1A			
DATE OF PICTURE	SOURCE OF		
1951			
CLASSIFICATION			
SECRET			
CAPTIONED BY		VERIFIED BY	
FPR		[Signature]	
FORM NO. 80-53			
SEP 1948			
CATION REPORT			

Approved For Release 1999/09/20 : CIA-RDP78-05867A000400210032-1



CIA PHOTO ACCESSION NO. <b>1111390</b>		LOT NO. <b>57322</b>	DATE <b>11 06 57</b>
Approved For Release 1999/09/20 : CIA-RDP78-05867A000100210032-1			
AREA (AMS NO.) <b>157N</b>	COUNTRY <b>USSR</b>	PROVINCE <b>LITHUANIAN SSR</b>	PLACE <b>KLAIPEDA</b>
GEOGRAPHIC COORDINATE <b>55 43N 21 07E</b>		MAP REFERENCE <b>C FILE</b>	
TITLE <b>TRINICHAJ SPINNING MILL.</b>			
DATE OF PICTURE <b>1951</b>	SOURCE <b>25X1A</b>		
CLASSIFICATION <b>SECRET</b>			
CAPTIONED BY <b>FPR</b>		VERIFIED BY <b>MD</b>	
Approved For Release 1999/09/20 : CIA-RDP78-05867A000100210032-1			
FORM NO. 40-53 SEP 1948			
CAPTION REPORT			

CIA (PHOTO ACCESSION NO.) <b>100391</b>		LOT NO. <b>F-1022</b>	DATE <b>17 Oct 1953</b>
Approved For Release 1999/09/20 : CIA-RDP78-05867A000100210032-1			
AREA (AMS NO.) <b>45MN</b>	COUNTRY <b>USSR</b>	PROVINCE <b>LITHUANIAN SSR</b>	PLACE <b>KLAIPEDA</b>
GEOGRAPHIC COORDINATES <b>55 43N 21 07E</b>		MAP REFERENCE <b>C FILE</b>	
TITLE <b>PAPER AND CELLULOSE COMBINE.</b>			
DATE OF PICTURE <b>1951</b>	SOURCE OF PICTURE <b>25X1A</b> 		
CLASSIFICATION <b>SECRET</b>			
CAPTIONED BY <b>EPF</b>		VERIFIED BY <b>MD</b>	
Approved For Release 1999/09/20 : CIA-RDP78-05867A000100210032-1			
FORM NO. 60-53 SEP 1945			
CAPTION REPORT			





CIA IPHOTO ACCESSION NO. 1		LOT NO.	DATE	
Approved For Release 1999/09/20 : CIA-RDP78-05867A000100210032-1		1003	12 OCT 1953	C
AREA (AMS NO. 1)	COUNTRY	PROVINCE	PLACE	
45MN	USSR	LITHUANIAN SSR	KLAIPEDA	
GEOGRAPHIC COORDINATES		MAP REFERENCE		
55 43N 21 07E		C FILE		
TITLE				
PAPER AND CELLULOSE COMBINE.				
DATE OF PICTURE	SOURCE			
1953	[REDACTED]			
CLASSIFICATION				
SECRET				
CAPTIONED BY		VERIFIED BY		
Approved For Release 1999/09/20 : CIA-RDP78-05867A000100210032-1		[REDACTED]		
FORM NO. 60-53 SEP 1948				
CAPTION REPORT				















CIA (PHOTO ACCESSION NO.)		LOT NO.	DATE
100401		192022	12 Oct 1953
Approved For Release 1999/09/20 : CIA-RDP78-05867A000100210032-1			
AREA (AMS NO.)	COUNTRY	PROVINCE	PLACE
4544	USSR	LITHUANIAN SSR	
GEOGRAPHIC COORDINATES		MAP REFERENCE	
TITLE			
25X1A			
DATE OF PICTURE	SOURCE OF PICTURE		
1951	[REDACTED]		
CLASSIFICATION			
SECRET			
CAPTIONED BY		VERIFIED BY	
FPR		[Signature]	
Approved For Release 1999/09/20 : CIA-RDP78-05867A000100210032-1			
FORM NO. 60-53		CAPTION REPORT	
SEP 1948			

CIA PHOTO Approved For Release 1999/09/20 : CIA-RDP78-05867A000100210032-1		DATE	13 Oct 1953
AREA IAMS NO. J	COUNTRY	PROVINCE	PLACE
100402 45M	USSR	LITHUANIAN SSR	
GEOGRAPHIC COORDINATES		MAP REFERENCE	
TITLE			
NEMAN RIVER.			
DATE OF PICTURE		SOURCE OF PICTURE	
1951		[REDACTED]	
CLASSIFICATION			
SECRET			
CAPTION		VERIFIED BY	
Approved For Release 1999/09/20 : CIA-RDP78-05867A000100210032-1		[Signature]	
FORM NO. 80-53 SEP 1948			
CAPTION REPORT			

CIA PHOTO		Approved For Release 1999/09/20 : CIA-RDP78-05867A000100210032-1		DATE	12 Oct 1953
100403					
AREA (AMS NO.)	COUNTRY	PROVINCE	PLACE		
45N	USSR	LITHUANIAN SSR			
GEOGRAPHIC COORDINATES			MAP REFERENCE		
TITLE					
NEMAN RIVER.					
DATE OF PICTURE		SOURCE OF PICTURE			
1951		25X1A			
CLASSIFICATION					
SECRET					
CAPTION			VERIFIED BY		
Approved For Release 1999/09/20 : CIA-RDP78-05867A000100210032-1			[Signature]		
FORM NO. 60-53 SEP 1948					
CAPTION REPORT					

CIA IPHOTO ACCESSION NO. 1 <b>11114314</b>		LOT NO.	DATE
Approved For Release 1999/09/20 : CIA-RDP78-05867A000100210032-1			
AREA TAMS NO. 1 <b>1501</b>	COUNTRY <b>USSR</b>	PROVINCE <b>LITHUANIAN SSR</b>	PLACE
GEOGRAPHIC COORDINATES		MAP REFERENCE	
TITLE <b>NEMAN RIVER.</b>			
		<div style="background-color: black; width: 100px; height: 100px; margin: 0 auto;"></div>	
DATE OF PICTURE <b>1951</b>		SOURCE OF PICTURE <div style="background-color: black; width: 100%; height: 20px;"></div>	
CLASSIFICATION <b>SECRET</b>			
CAPTIONED BY <b>FFA</b>		VERIFIED BY <i>[Signature]</i>	
Approved For Release 1999/09/20 : CIA-RDP78-05867A000100210032-1			
FORM NO. 60-53 SEP 1948		CAPTION REPORT	

*Classification Dec 1951*

*ck 1/1/51*

25X1A  
25X1A  
25X1A







CIA PHOTO AREA (AMS NO.)		COUNTRY		PROVINCE	PLACE
100407		USSR		LITHUANIAN SSR	KLAIPEDA
GEOGRAPHIC COORDINATES		MAP REFERENCE		DATE	
55 43 N 21 07 E		C FILE		1951	
TITLE					
PART 2 OF 3-PART PANORAMA. SEE CIA					
[Nos.] 100406 AND 100408					
25X1A					
DATE OF PICTURE		SOURCE OF PICTURE			
1951		[REDACTED]			
CLASSIFICATION			VERIFIED BY		
SECRET			[Signature]		
CAPTION Approved For Release 1999/09/20 : CIA-RDP78-05867A000100210032-1					
FPR					
FORM NO. 60-53 SEP 1948					
CAPTION REPORT					

Approved For Release 1999/09/20 : CIA-RDP78-05867A000100210032-1

100407

55 43 N 21 07 E

PART 2 OF 3-PART PANORAMA. SEE CIA  
[Nos.] 100406 AND 100408

25X1A

DATE OF PICTURE  
1951

CLASSIFICATION  
SECRET  
FPR

Approved For Release 1999/09/20 : CIA-RDP78-05867A000100210032-1

FORM NO. 60-53  
SEP 1948

CAPTION REPORT











CIA IPHOTO ACCESSION NO. 1		LOT NO.	DATE
Approved For Release 1999/09/20 : CIA-RDP78-05867A000700210032-1			
AREA (AMS NO. 1)	COUNTRY	PROVINCE	PLACE
15MN	USSR	LITHUANIAN SSR	
GEOGRAPHIC COORDINATES		MAP REFERENCE	
TITLE			
Highway BETWEEN KOVNO AND <del>WILNO</del> WILNO.			
DATE OF PICTURE		SOURCE OF PICTURE	
1951		[REDACTED]	
CLASSIFICATION			
SECRET			
CAPTIONED BY		VERIFIED BY	
FPR		[Signature]	
Approved For Release 1999/09/20 : CIA-RDP78-05867A000700210032-1			
FORM NO. 60-53		SEP 1948	
CAPTION REPORT			


















CIA (PHOTO ACCESSION NO.)		LOT NO.	DATE
Approved For Release 1999/09/20 : CIA-RDP78-05867A000200210002-1		5-3082	12-00-1953
AREA (AMS NO.)	COUNTRY	PROVINCE	PLACE
45MN	USSR	LITHUANIAN SSR	WILNO
GEOGRAPHIC COORDINATES		MAP REFERENCE	
54 40 N 25 20 E		C FILE	
TITLE			
DATE OF PICTURE	SOURCE OF PICTURE		
1951	25X1A		
CLASSIFICATION			
SECRET			
CAPTIONED BY		VERIFIED BY	
Approved For Release 1999/09/20 : CIA-RDP78-05867A000200210002-1		[Signature]	
FORM NO. 60-53 SEP 1948			
CAPTION REPORT			



CIA PHOTO ACCESSION NO. 1		LOT NO.	DATE
Approved For Release 1999/09/20 : CIA-RDP78-05867A000100210032-1		108/20	10 100210032-1
AREA (AMS NO.)	COUNTRY	PROVINCE	PLACE
45VN	USSR	LITHUANIAN SSR	WILNO
GEOGRAPHIC COORDINATES		MAP REFERENCE	
54 40 N 25 20 E		C FILE	
TITLE			
CHERNIKOV MONUMENT.			
DATE OF PICTURE	SOURCE OF PICTURE		
1951	25X1A 		
CLASSIFICATION			
SECRET			
CAPTIONED BY		VERIFIED BY	
FAR		MJD	
Approved For Release 1999/09/20 : CIA-RDP78-05867A000100210032-1			
FORM NO. 80-53 SEP 1948		CAPTION REPORT	





CIA PHOTO ACCESSION NO. 1		LOT NO. 5-0022		DATE	
Approved For Release 1999/09/20 : CIA-RDP78-05867A0001002100321053					
AREA (AMS NO.)	COUNTRY	PROVINCE	PLACE		
45MN	USSR	LITHUANIAN SSR	WILNO		
GEOGRAPHIC COORDINATES			MAP REFERENCE		
54°0N 25°20E			C FILE		
TITLE					
SECTION OF OLD CITY.					
DATE OF PICTURE		SOURCE OF PHOTO			
1951		25X1A			
CLASSIFICATION					
SECRET					
CAPTIONED BY			VERIFIED BY		
FRR			[Signature]		
Approved For Release 1999/09/20 : CIA-RDP78-05867A000100210032-1					
FORM NO. 80-53		SEP 1948			
CAPTION REPORT					

CIA (PHOTO ACCESSION NO.)		LOT NO.	DATE
Approved For Release 1999/09/20 : CIA-RDP78-05867A000100210032-1		5-0923	12-10-53
AREA (AMS NO.)	COUNTRY	PROVINCE	PLACE
45M	USSR	LITHUANIAN SSR	WILNO
GEOGRAPHIC COORDINATES		MAP REFERENCE	
34 40N 25 20E		C FILE	
TITLE			
ART MUSEUM.			
DATE OF PICTURE	SOURCE OF PICTURE		
1951	[REDACTED]		
CLASSIFICATION			
SECRET			
CAPTIONED BY		VERIFIED BY	
Approved For Release 1999/09/20 : CIA-RDP78-05867A000100210032-1		[Signature]	
FORM NO. 60-53 SEP 1948		CAPTION REPORT	

CIA PHOTO ACCESSION NO. 1 <b>100927</b>		LOT NO. <b>100927</b>		DATE <b>1970</b>	
Approved For Release 1999/09/20 : CIA-RDP78-05867A00010021003215					
AREA (AMS NO.) <b>151</b>	COUNTRY <b>USSR</b>	PROVINCE <b>LITHUANIAN SSR</b>		PLACE <b>SHAULYAI</b>	
GEOGRAPHIC COORDINATES <b>55 37N 23 19E</b>			MAP REFERENCE <b>C FILE</b>		
TITLE <b>PART 1 OF 3-PART PANORAMA. SEE CIA NOS. 100428 AND 100429.</b>					
DATE OF PICTURE <b>151</b>		SOURCE OF PICTURE <b>25X1A</b>			
CLASSIFICATION <b>SECRET</b>					
CAPTIONED BY <b>FPC</b>			VERIFIED BY <b>MB</b>		
Approved For Release 1999/09/20 : CIA-RDP78-05867A00010021003215					
FORM NO. 60-53 SEP 1948		CAPTION REPORT			

CIA IPHOTO ACCESSION NO. 1 <b>100428</b>		LOT NO. <b>100428</b>	DATE <b>1951</b>
Approved For Release 1999/09/20 : CIA-RDP78-05867A000100210032-1			
AREA (AMS NO. 1) <b>45MN</b>	COUNTRY <b>USSR</b>	PROVINCE <b>LITHUANIAN SSR</b>	PLACE <b>SHAULYAI</b>
GEOGRAPHIC COORDINATES <b>55 57N 23 19E</b>		MAP REFERENCE <b>C FILE</b>	
TITLE <b>Part 2 of 3-part PANORAMA. SEE CIA [Nos.]</b>			
<b>100427 AND 100429</b>			
DATE OF PICTURE <b>1951</b>		SOURCE OF PICTURE <b>25X1A</b>	
CLASSIFICATION <b>SECRET</b>			
CAPTIONED BY <b>FPA</b>		VERIFIED BY <i>[Signature]</i>	
Approved For Release 1999/09/20 : CIA-RDP78-05867A000100210032-1			
FORM NO. 60-53 SEP 1948		CAPTION REPORT	

CIA PHOTO ACCESSION NO. 1		LOT NO.		DATE	
Approved For Release 1999/09/20 : CIA-RDP78-05867A000100210032-1		100210032-1		1951	
AREA (AMS NO.)	COUNTRY	PROVINCE	PLACE		
45MN	USSR	LITHUANIAN SSR	SHAULYAI		
GEOGRAPHIC COORDINATES			MAP REFERENCE		
55 57N 23 19E			C FILE		
TITLE					
PART 3 OF 3-PART PANORAMA. SEE CIA [Nos.]					
100427 AND 100428					
DATE OF PICTURE		SOURCE OF PHOTO			
1951		25X1A			
CLASSIFICATION					
SECRET					
CAPTIONED BY			VERIFIED BY		
Approved For Release 1999/09/20 : CIA-RDP78-05867A000100210032-1			[Signature]		
FORM NO. 60-53 SEP 1948					
CAPTION REPORT					







Approved For Release 1999/09/20 : CIA-RDP78-05867A000100210032-1

CIA PHOTO ACCESSION NO. 100432 LOT NO. DATE 100100210032-1

AREA (MMS NO.) 45N COUNTRY USSR PROVINCE LITHUANIAN SSR PLACE KLAIPEDA

GEOGRAPHIC COORDINATES 55 43N 21 07E MAP REFERENCE C FILE

TITLE ~~SHIP~~ MERCHANT SHIP "MINNA" IN PORT.

25X1A

DATE OF PICTURE 1951 SOURCE OF PICTURE [REDACTED]

CLASSIFICATION SECRET

CAPTIONED BY FDD Approved For Release 1999/09/20 : CIA-RDP78-05867A000100210032-1 VERIFIED BY

FORM NO. 60-53 SEP 1948 CAPTION REPORT

CIA IPHOTO ACCESSION NO. 1		LOT NO.	DATE
Approved For Release 1999/09/20 : CIA-RDP78-05867A000100210032-1			
AREA (LATS. & LONG.)	COUNTRY	PROVINCE	PLACE
55N	USSR	LITHUANIA	KLAIPEDA
GEOGRAPHIC COORDINATES		MAP REFERENCE	
55 43N 21 07E		C FILE	
TITLE			
MERCHANT SHIP "BIRUTA" ON RIGHT.			
25X1A			
DATE OF PICTURE	SOURCE OF PICTURE		
151	[REDACTED]		
CLASSIFICATION			
SECRET			
CAPTIONED BY		VERIFIED BY	
FPR		[Signature]	
Approved For Release 1999/09/20 : CIA-RDP78-05867A000100210032-1			
FORM NO. 60-53 SEP 1948		CAPTION REPORT	