

CIA (PHOTO ACCESSION NO.) LOT NO. DATE

118533 6-239 1953  
Approved For Release 1999/09/20 : CIA-RDP78-05867A000100210084-9

133228M SPAIN MADRID ALCALA DE HENARES

GEOGRAPHIC COORDINATES MAP REFERENCE  
40°29'N 3°23'W NIS

TITLE  
SPIRE OF THE CHURCH OF SANTA MARIA

STATINTL


DATE OF PICTURE SOURCE OF PICTURE  
1953 [REDACTED]

CLASSIFICATION  
A

CAPTIONED BY VERIFIED BY  
WWR

FORM NO. Approved For Release 1999/09/20 : CIA-RDP78-05867A000100210034-9  
SEP 1948 CAPTION REPORT

CIA (PHOTO ACCESSION NO.)		LOT NO.		DATE	
100534		F-2139		18 OCT 53	
Approved For Release 1999/09/20 : CIA-RDP78-05867A000100210084-9					
AREA NAME		PROVINCE		PLACE	
133228		MADRID		C	
GEOGRAPHIC COORDINATES		MAP REFERENCE			
TITLE					
SUBURBAN STATION ON RAIL ROAD BETWEEN MADRID AND ESCORIAL.					
STATINTL					
DATE OF PICTURE		SOURCE			
1953		[REDACTED]			
CLASSIFICATION					
R					
CAPTIONED BY			VERIFIED BY		
MAB					
FORM NO. 100 SEP 1948					
Approved For Release 1999/09/20 : CIA-RDP78-05867A000100210034-9					
CAPTION REPORT					

CIA (PHOTO ACCESSION NO.)	LOT NO.	DATE
108535	F-2139	19 Oct 53
AREA (AMA)	COUNTRY	PROVINCE
1332281	SPAIN	MADRID
GEOGRAPHIC COORDINATES	MAP REFERENCE	PLACE
40° 24' N 3° 42' W	C file	MADRID
TITLE		
INSTITUTO L. TORRES QUEVEDO SCIENTIFIC LABORATORY.		
STATINTL		
DATE OF PICTURE	SOURCE	
1953		
CLASSIFICATION		
R		
CAPTIONED BY		REPILED BY
MAB		
FORM NO. 1 Approved For Release 1999/09/20 : CIA-RDP78-05867A000100210034-9 SEP 1948 CAPTION REPORT		

CIA (PHOTO ACCESSION NO.)	LOT NO.	DATE
100536	E 739	19 04 53
Approved For Release 1999/09/20 : CIA-RDP78-05867A000100210034-9		
AREA (133228)	COUNTRY (SPAIN)	PROVINCE (MADRID)
		PLACE (MADRID)
GEOGRAPHIC COORDINATES (40° 24' N 3° 42' W)		MAP REFERENCE (C file)
TITLE (INSTITUTO L. TORRES QUEVEDO. SCIENTIFIC LABORATORY.)		
STATINTL		
DATE OF PICTURE (1953)	SOURCE (REDACTED)	
CLASSIFICATION (R)		
CAPTIONED BY (MAB)		VERIFIED BY
FORM NO. Approved For Release 1999/09/20 : CIA-RDP78-05867A000100210034-9 SEP 1948 CAPTION REPORT		


CIA (PHOTO ACCESSION NO.)		LOT NO.		DATE	
111537		7138		53 C	
Approved For Release 1999/09/20 : CIA-RDP78-05867A000100210034-9					
AREA (AW)	133228M	COUNTRY	SPAIN	PROVINCE	MADRID
GEOGRAPHIC COORDINATES			PLACE		
40°24'N 3°42'W			MADRID		
TITLE			MAP REFERENCE		
SQUARE NEAR RAILROAD STATION.			c file		
STATINTL					
DATE OF PICTURE		SOURCE OF PHOTO			
1953		[REDACTED]			
CLASSIFICATION					
R					
CAPTURED BY			VERIFIED BY		
MWB					
FORM NO. 1048 Approved For Release 1999/09/20 : CIA-RDP78-05867A000100210034-9					
SEP 1948 CAPTION REPORT					

CIA PHOTO ACCESSION NO. 1	LOT NO.	DATE
100538	F-238	18 Oct 53
AREA (LAT. LONG.)	COUNTRY	CITY
133228 M	SPAIN	MADRID
GEOGRAPHIC COORDINATES	MAP REFERENCE	
40° 24' N 3° 42' W	E file	
TITLE		
UNIVERSITY BUILDING.		
STATINTL		
DATE OF PICTURE	SOURCE OF PICTURE	
1953	[REDACTED]	
CLASSIFICATION		
R		
CAPTIONED BY	VERIFIED BY	
MOR		
FORM NO. 1	Approved For Release 1999/09/20 : CIA-RDP78-05867A000100210034-9	
SEP 1948	CAPTION REPORT	


CIA PHOTO ACCESSION NO. 101520	LOT NO. FIA 2139	DATE 8/53
Approved For Release 1999/09/20 : CIA-RDP78-05867A000100210034-9		
AWFA (AWS) NO. 133228 M	COUNTRY SPAIN	PROVINCE MADRID
		CITY MADRID
GEOGRAPHIC COORDINATES 40° 24' N 3° 42' W		MAP REFERENCE @ file
TITLE CALLE DE ALCALA, FINANCIAL DISTRICT.		
STATINTL		
DATE OF PICTURE 1953	SOURCE [REDACTED]	
CLASSIFICATION R		
CAPTIONED BY MAB	VERIFIED BY	
Approved For Release 1999/09/20 : CIA-RDP78-05867A000100210034-9		
FORM NO. 80.53 SEP 1948	CAPTION REPORT	


CIA PHOTO ACCESSION NO. 1		LOT NO.	DATE
133228 M		SPAIN	MADRID
GEOGRAPHIC COORDINATES		PROVINCE	PLACE
40° 24' N		3° 42' W	MADRID
TITLE		MAP REFERENCE	
FRANCO PROPAGANDA POSTER.		e file	
STATINTL			
DATE OF PICTURE	SOURCE OF PICTURE		
1953	[REDACTED]		
CLASSIFICATION			
R			
CAPTIONED BY		VERIFIED BY	
mwb			
FORM NO. 1 Approved For Release 1999/09/20 : CIA-RDP78-05867A000100210034-9			
SEP 1948 CAPTION REPORT			




CIA PHOTO ACCESSION NO. 1 <b>100541</b>	LOT NO. <b>E 138</b>	DATE <b>10/53</b>
AREA TAKEN <b>13322871</b>	COUNTRY <b>SPAIN</b>	CITY <b>MADRID</b>
GEOGRAPHIC COORDINATES <b>40° 24' N 3° 42' W</b>		MAP REFERENCE <b>c file</b>
TITLE <b>THE TOLEDO BRIDGE.</b>		
<b>STATINTL</b>		
DATE OF PICTURE <b>1953</b>	SOURCE OF 	
CLASSIFICATION <b>R</b>		
CAPTIONED BY <b>MWB</b>	VERIFIED BY	
FORM NO. <b>Approved For Release 1999/09/20 : CIA-RDP78-05867A000100210034-9</b> SEP 1948 <b>CAPTION REPORT</b>		

CIA (PHOTO ACCESSION NO.)		LOT NO.	DATE	
Approved For Release		1999/09/20	CIA-RDP78-05867A000100210034-9	
AREA (AMS NO.)	COUNTRY	PROVINCE	PLACE	
45MN	USSR	LITHUANIAN SSR		
GEOGRAPHIC COORDINATES		MAP REFERENCE		
TITLE				
ROMAN CATHOLIC MONASTERY, 5 MILES FROM KAUNAS.				
STATINTL				
DATE OF PICTURE	SOU	[REDACTED]		
1935				
CLASSIFICATION				
R				
CAPTIONED BY		VERIFIED BY		
[Signature]				
Approved For Release 1999/09/20 : CIA-RDP78-05867A000100210034-9				
FORM NO. 80-53 SEP 1948				
CAPTION REPORT				

CIA PHOTO ACCESSION NO. 1 1113572		LOT NO.	DATE
Approved For Release 1999/09/20 : CIA-RDP78-05867A000100210034-9		2-2087	29 OCTOBER 1-53
AREA (ANS NO. 1) 15AN	COUNTRY USSR	PROVINCE LITHUANIAN SSR	PLACE KAUNAS
GEOGRAPHIC COORDINATES 54:54 N 23:54 E		MAP REFERENCE C-FILE	
TITLE SICK AND HEALTH INSURANCE OFFICE BUILDING OF TRADE UNION. CONTAINS X-RAY LABORATORY, CLINICS, AND MINOR SURGICAL OFFICES.			
STATINTL			
DATE OF PICTURE 1953	SOURCE 		
CLASSIFICATION REST.			
CAPTIONED BY Approved For Release 1999/09/20 : CIA-RDP78-05867A000100210034-9		VERIFIED BY	
FORM NO. 60-53 SEP 1946			
CAPTION REPORT			

CIA PHOTO ACCESSION NO. 103566		LOT NO.		DATE	
Approved For Release 1999/09/20 : CIA-RDP78-05867A000100210034-9					
AREA (AMS 40.1)	COUNTRY	PROVINCE	PLACE	20 OCTOBER 1953	
45MN	USSR	LITHUANIAN SSR	WILNO		
GEOGRAPHIC COORDINATES			MAP REFERENCE		
54:40 N 25:20 E			C-FILE		
TITLE					
MILITARY ADMINISTRATION BUILDING FROM					
CATHEDRAL SQUARE. OLD CASTLE IN BACK-					
GROUND.					
STATINTL					
DATE OF PICTURE		SOURCE			
1939					
CLASSIFICATION					
REST.					
CAPTIONED BY			VERIFIED BY		
MOM					
Approved For Release 1999/09/20 : CIA-RDP78-05867A000100210034-9					
FORM NO. 80-53 SEP 1948					
CAPTION REPORT					

CIA PHOTO	103545	LOT NO.		DATE	20 OCTOBER 1953
Approved For Release 1999/09/20 : CIA-RDP78-05867A000100210034-9					
AREA LAWS NO. 1	45MN	COUNTRY	USSR	PROVINCE	LITHUANIAN SSR
				PLACE	KAUNAS
GEOGRAPHIC COORDINATES			MAP REFERENCE:		
54:54 N 23:54 E			C-FILE		
TITLE HOUSE OF COMMERCE AND INDUSTRY.					
DATE OF PICTURE	1938	SOURCE	[REDACTED]		
CLASSIFICATION					
REST.					
CAPTIONED BY			VERIFIED BY		
45MN					
Approved For Release 1999/09/20 : CIA-RDP78-05867A000100210034-9					
FORM NO. 50-53 SEP 1948					
CAPTION REPORT					

CIA (PHOTO ACCESSION NO.)		LOT NO.		DATE	
111154		1999/09/20 - 2045		RDP78-05867A000100210034-9	
AREA (AMS NO.)		COUNTRY		PROVINCE	
45MN		USSR		LITHUANIAN SSR	
GEOGRAPHIC COORDINATES				PLACE	
54:54 N 23:54 E				KAUNAS	
TITLE				MAP REFERENCE	
MUSEUM OF CULTURE.				C-FILE	
STATINTL					
DATE OF PICTURE		SOURCE			
1938					
CLASSIFICATION					
Rest.					
CAPTIONED BY				VERIFIED BY	
NON					
Approved For Release 1999/09/20 : CIA-RDP78-05867A000100210034-9					
FORM NO. 80-53 SEP 1948					
CAPTION REPORT					

①

CIA PHOTO-ACCESSION NO. 11577 LOT NO. 100210034-9 DATE OCT-1953  
Approved For Release 1999/09/20 : CIA-RDP78-05867A000100210034-9

AREA IAMS NO. 45MN COUNTRY USSR PROVINCE LITHUANIAN SSR PLACE ANYKSCIAI

GEOGRAPHIC COORDINATES 55:31 N 25:07 E MAP REFERENCE TIMES GAR

TITLE SVENTOJI RIVER.

STATINTL

DATE OF PICTURE 1938 SOURCE 

CLASSIFICATION R

CAPTIONED BY [Signature] VERIFIED BY

FORM NO. 60-53 Approved For Release 1999/09/20 : CIA-RDP78-05867A000100210034-9  
SEP 1948

CAPTION REPORT

CIA-1 PHOTO-ACCESSION NO. 103548		LOT NO.	DATE
Approved For Release 1999/09/20 : CIA-RDP78-05867A000100210034-9			20 OCTOBER 1953
AREA (AMS NO.)	COUNTRY	PROVINCE	PLACE
45MN	USSR	LITHUANIAN SSR	WILNO
GEOGRAPHIC COORDINATES		MAP REFERENCE	
54:40 N 25:20 E		C-FILE	
TITLE			
ST. ANN'S CHURCH.			
STATINTL			
DATE OF PICTURE	SOURCE	[REDACTED]	
1938			
CLASSIFICATION			
REST.			
CAPTIONED BY		VERIFIED BY	
MCM			
Approved For Release 1999/09/20 : CIA-RDP78-05867A000100210034-9			
FORM NO. 60-53 SEP 1948			
CAPTION REPORT			



CIA (PHOTO ACCESSION NO.)		LOT NO.	
Approved For Release 1999/09/20 : CIA-RDP78-05867A000100210034-9		E-2045	
AREA (AMS NO.)	COUNTRY	PROVINCE	DATE
45MN	USSR	LITHUANIAN SSR	20 OCTOBER 1953
GEOGRAPHIC COORDINATES		PLACE	
54:40 N 25:20 E		WILNO	
TITLE		MAP REFERENCE	
<del>MINIATURE</del> ST. PETER AND PAUL'S CHURCH.		C-FILE	
STATINTL			
DATE OF PICTURE	SOURCE		
1938	[REDACTED]		
CLASSIFICATION			
REST.			
CAPTIONED BY		VERIFIED BY	
Approved For Release 1999/09/20 : CIA-RDP78-05867A000100210034-9		NON	
FORM NO. 60-53	SEP 1948		
CAPTION REPORT			

CIA-IPHO TO-ACCESSION NO. 11-556		LOT NO.	DATE	
Approved For Release 1999/09/20 : CIA-RDP78-05867A000100210034-9		2047	20 OCTOBER 1953	
AREA IAMS NO. 45MN	COUNTRY USSR	PROVINCE LITHUANIAN ASSR	PLACE KAUNAS	
GEOGRAPHIC COORDINATES 54:54 N 23:54 E		MAP REFERENCE: C-FILE		
TITLE POST OFFICE.				
DATE OF PICTURE 1938	SOURCE OF PHOTO STATINTL			
[REDACTED]				
#9				
CLASSIFICATION REST.				
CAPTIONED BY MOM			VERIFIED BY	
Approved For Release 1999/09/20 : CIA-RDP78-05867A000100210034-9				
FORM NO. 60-53 SEP 1948				
CAPTION REPORT				

CIA (PHOTO ACCESSION NO.) <b>Approved For Release 1999/09/20 : CIA-RDP78-05867A000100210034-9</b>		LOT NO. <b>E-2045</b>		DATE <b>20 OCTOBER 1953</b>	
AREA (AMS NO.) <b>45MN</b>	COUNTRY <b>USSR</b>	PROVINCE <b>LITHUANIAN ASSR</b>	PLACE <b>KAUNAS</b>		
GEOGRAPHIC COORDINATES <b>54:54 N 23:54 E</b>			MAP REFERENCE <b>C-FILE</b>		
TITLE <b>GOVERNMENT LABOR HOUSE.</b>					
<b>STATINTL</b>					
DATE OF PICTURE <b>1938</b>		SOURCE OF PICTURE <b>[REDACTED]</b>			
<b># 10</b>					
CLASSIFICATION <b>REST.</b>					
CAPTIONED BY <b>Approved For Release 1999/09/20 : CIA-RDP78-05867A000100210034-9</b>			VERIFIED BY		
FORM NO. 80-53 SEP 1948					
<b>CAPTION REPORT</b>					

CIA (PHOTO ACCESSION NO.)		LOT NO.		DATE	
Approved For Release		1999/09/20 : CIA-RDP78-05867A000100210034-9		20 OCTOBER 1953	
AREA (AMS NO.)	COUNTRY	PROVINCE	PLACE		
45M	USSR	LITHUANIAN ASSR	KAUNAS		
GEOGRAPHIC COORDINATES			MAP REFERENCE		
54:54 N 23:54 E			C-FILE		
TITLE					
MUSEUM OF VYTAUTAS THE GREAT.					
DATE OF PICTURE		SOURCE OF PICTURE			
1938		[REDACTED]			
CLASSIFICATION					
REST.					
CAPTIONED BY			VERIFIED BY		
Approved For Release 1999/09/20 : CIA-RDP78-05867A000100210034-9			MCM		
FORM NO. 60-53					
SEP 1948 60-53					
CAPTION REPORT					

CIA (PHOTO ACCESSION NO.)		LOT NO.		DATE	
1-1938		CIA-RDP78-05867A000100210034-9		1953	
AREA (AMS NO.)	COUNTRY	PROVINCE	PLACE		
45MN	USSR	LITHUANIAN SSR	KAUNAS		
GEOGRAPHIC COORDINATES			MAP REFERENCE		
54:54 N 23:54 E			C-FILE		
TITLE					
<del>Bank and Agricultural Bank</del>					
THE AGRICULTURAL BANK.					
STATINTL					
DATE OF PICTURE	SOURCE OF				
1938	[REDACTED]				
# 12					
CLASSIFICATION					
REST.					
CAPTIONED BY			VERIFIED BY		
MGM					
Approved For Release 1999/09/20 : CIA-RDP78-05867A000100210034-9					
FORM NO. 80-53 SEP 1948	CAPTION REPORT				

CIA I PHOTO ACCESSION NO. 1 Approved For Release 1999/09/20 : CIA-RDP78-05867A000100210034-9		LOT NO. E-2042		DATE 10 October 1953
AREA (AMS NO.) 155N	COUNTRY USSR	PROVINCE LITHUANIAN ASSR	PLACE KAUNAS	
GEOGRAPHIC COORDINATES 54:54 N 23:54 E		MAP REFERENCE C-FILE		
TITLE PETER VILEISIS BRIDGE OVER NERIS RIVER.				
STATINTL				
DATE OF PICTURE 1958	SOURCE OF PICTURE [REDACTED]			
# 13				
CLASSIFICATION REST.				
CAPTIONED BY Approved For Release 1999/09/20 : CIA-RDP78-05867A000100210034-9		VERIFIED BY		
FORM NO. 60-53 SEP 1948		CAPTION REPORT		

CIA (PHOTO ACCESSION NO.) Approved For Release 1999/09/20 : CIA-RDP78-05867A000100210034-9 100550		LOT NO. 2-2015		DATE 20210034-9 1953	
AREA (AMS NO.) 45MN	COUNTRY USSR	PROVINCE LITHUANIAN SSR	PLACE KAUNAS		
GEOGRAPHIC COORDINATES 54:54 N 23:54 E			MAP REFERENCE C-FILE		
TITLE BM PANNA'S CAUSEWAY FROM VYTAUTAS HILL.					
DATE OF PICTURE 1938					
SOURCE STATINTI					
CLASSIFICATION REST.					
CAPTIONED BY Approved For Release 1999/09/20 : CIA-RDP78-05867A000100210034-9				VERIFIED BY	
FORM NO. SEP-1948 60-53					
CAPTION REPORT					

#0014

CIA PHOTO ACCESSION NO. 1071550		LOT NO. E-242	DATE 1953
Approved For Release 1999/09/20 : CIA-RDP78-05867A000100210034-9			
AREA (AMS NO.) 155N	COUNTRY USSR	PROVINCE LITHUANIAN ASSR	PLACE KAUNAS
GEOGRAPHIC COORDINATES 51:50 N 23:50 E		MAP REFERENCE C-FILE	
TITLE FROM LINKSMADVARIS.			
STATINTL			
DATE OF PICTURE 1950	SOURCE OF PICTURE [REDACTED]		
# 15			
CLASSIFICATION REST.			
CAPTIONED BY [REDACTED]		VERIFIED BY [REDACTED]	
Approved For Release 1999/09/20 : CIA-RDP78-05867A000100210034-9			
FORM NO. 60-53 SEP 1948		CAPTION REPORT	




CIA (PHOTO ACCESSION NO.)		LOT NO.		DATE	
Approved For Release 1999/09/20 : CIA-RDP78-05867A000100210034-9		E-D-078		OCT-1953	
AREA (AMS NO.)	COUNTRY	PROVINCE	PLACE		
N	USSR				
GEOGRAPHIC COORDINATES			MAP REFERENCE		
TITLE					
DIESEL TRACTOR. MANUFACTURED AT ALTAY TRACTOR PLANT IN RUBTSOVSK.					
DATE OF PICTURE		SOURCE OF PICTURE			
		OGONEK, No-41, 10 OCT-1953 <sup>48</sup>			
[INSIDE COVER]					
CLASSIFICATION					
R					
CAPTIONED BY			VERIFIED BY		
Approved For Release 1999/09/20 : CIA-RDP78-05867A000100210034-9					
FORM NO. 60-53 SEP 1948		CAPTION REPORT			

CIA (PHOTO ACCESSION NO.) 10-7558		LOT NO. L-2075		DATE 1953	
Approved For Release 1999/09/20 : CIA-RDP78-05867A000100210034-9					
AREA (AMS NO.) 2-N	COUNTRY USSR	PROVINCE ASIATIC RSFSR	PLACE ALTAY KRAY	PLACE RUBTSOVSK	
GEOGRAPHIC COORDINATES 51:31 N 81:14 E			MAP REFERENCE C-FILE		
TITLE ALTAY TRACTOR PLANT. ENTRANCE.					
DATE OF PICTURE -----		SOURCE OF PICTURE OGONEK, No. 41, 10 OCT. 1948.			
[INSIDE COVER]					
CLASSIFICATION RESTRICTED					
CAPTIONED BY Approved For Release 1999/09/20 : CIA-RDP78-05867A000100210034-9			VERIFIED BY		
FORM NO. 60-53 SEP 1948					
CAPTION REPORT					

CIA (PHOTO ACCESSION NO.)		LOT NO.		DATE	
115539		2025		20 OCTOBER 1953	
Approved For Release 1999/09/20 : CIA-RDP78-05867A000100210034-9					
AREA (AMS NO.)	COUNTRY	PROVINCE	PLACE		
29N	USSR	ASIATIC RSFSR	ALTAY KRAY		RUBTSOVSK
GEOGRAPHIC COORDINATES			MAP REFERENCE		
51:31 N 81:14 E			C-FILE		
TITLE					
WORKERS' SETTLEMENT OF ALTAY TRACTOR PLANT.					
STALIN STREET.					
DATE OF PICTURE		SOURCE OF PICTURE			
-----		OGONEK, No. 41, 10 OCT. 1948			
[INSIDE COVER]					
CLASSIFICATION					
RESTRICTED					
CAPTIONED BY			VERIFIED BY		
Approved For Release 1999/09/20 : CIA-RDP78-05867A000100210034-9			MCM		
FORM NO. 80-53 SEP 1948					
CAPTION REPORT					

CIA (PHOTO ACCESSION NO.)		LOT NO.	DATE
Approved For Release 1999/09/20 : CIA-RDP78-05867A000100210034-9		11-550	7-1953
AREA (AMS NO.)	COUNTRY	PROVINCE	PLACE
N	USSR		
GEOGRAPHIC COORDINATES		MAP REFERENCE:	
TITLE			
DIESEL TRACTOR, "DT-54". MANUFACTURED AT			
ALTAY TRACTOR PLANT IN RUBTSOVSK.			
DATE OF PICTURE		SOURCE OF PICTURE	
		TRACTOR "SKHATZ-NATI", Moscow	
		1950. [P-396]	
CLASSIFICATION			
R			
CAPTIONED BY		VERIFIED BY	
Approved For Release 1999/09/20 : CIA-RDP78-05867A000100210034-9			
FORM NO. 80-53		CAPTION REPORT	
SEP 1948			

CIA PHOTO REFERENCE NO. 10:561		Approved For Release 1999/09/20 : CIA-RDP78-05867A000100210034-9		DATE 10 DECEMBER 1953
AREA (AMS NO. 1) 29N	COUNTRY USSR	PROVINCE ASIATIC RSFSR	PROVINCE ALTAY KRAY	PLACE RUBTSOVSK
GEOGRAPHIC COORDINATES 51:31 N 81:14 E			MAP REFERENCE C-FILE	
TITLE ALTAY TRACTOR PLANT. SHOP.				
DATE OF PICTURE -----		SOURCE OF PICTURE JANUARY BOL'SHAYA SOVETSKAYA		
ENTSIKLOPEDIYA, MOSCOW, 1950, v. 2,				
CLASSIFICATION RESTRICTED		2 ND ED.. [P-146]		
CAPTIONED BY Approved For Release 1999/09/20 : CIA-RDP78-05867A000100210034-9				
FORM NO. 40-53 SEP 1948		CAPTION REPORT		

CIA I PHOTO		100562		DATE		1953	
AREA (AMS NO.)		COUNTRY		PROVINCE		PLACE	
2-N		USSR		ASIATIC RSFSR		ALTAY KRAY	
GEOGRAPHIC COORDINATES		MAP REFERENCE		C-FILE			
51:31 N 81:14 E							
TITLE "ATZ-NATI" CATERPILLAR TRACTORS AT ALTAY TRACTOR PLANT.							
DATE OF PICTURE		SOURCE OF PICTURE					
-----		 SOVETSKIY UZBEKISTAN, TASHKENT, 1949.					
CLASSIFICATION RESTRICTED							
CAPTION				VERIFIED BY			
Approved For Release 1999/09/20 : CIA-RDP78-05867A000100210034-9							
FORM NO. 60-53		CAPTION REPORT					
SEP 1948							

Approved For Release 1999/09/20 : CIA-RDP78-05867A000100210034-9

CIA PHOTO Approved For Release 1999/09/20 : CIA-RDP78-05867A000100210034-9

107565

DATE 20 Oct - 1953

AREA (AMS NO.) 29N USSR COUNTRY ASIATIC RSFSR PROVINCE ALTAI KRAY PLACE RUBTSOVSK

GEOGRAPHIC COORDINATES 51:31N 81:14E MAP REFERENCE C - FILE

TITLE STALIN STREET.


DATE OF PICTURE SOURCE OF PICTURE OGONEK, No. 3, 13 JAN. 52.

p-2


CLASSIFICATION R


CAPTIONED BY Approved For Release 1999/09/20 : CIA-RDP78-05867A000100210034-9

VERIFIED BY


Approved For Release 1999/09/20 : CIA-RDP78-05867A000100210034-9		DATE	30 OCT - 1953
AREA (AMS NO.)	COUNTRY	PROVINCE	PLACE
N	USSR		
GEOGRAPHIC COORDINATES		MAP REFERENCE	
TITLE			
MACHINERY AT VIENNA FAIR, BACKGROUND.			
RUSSIAN PAVILION AT			
STATINTL			
DATE OF PICTURE	SOURCE OF PICTURE		
1953			
CLASSIFICATION			
R			
Approved For Release 1999/09/20 : CIA-RDP78-05867A000100210034-9		VERIFIED BY	
61015			
FORM NO. 80-53 SEP 1948			
CAPTION REPORT			



CIA (PHOTO ACCESSION NO.) Approved For Release 1999/09/20 : CIA-RDP78-05867A000100210034-9		LOT NO.	DATE
AREA (AMS NO.) N	COUNTRY USSR	PROVINCE	PLACE
GEOGRAPHIC COORDINATES		MAP REFERENCE	
TITLE MILKING MACHINE AT VIENNA FAIR. RUSSIAN LIEUTENANT.			
STATINTL			
DATE OF PICTURE 1953	SOURCE OF PICTURE 		
CLASSIFICATION R			
CAPTIONED BY Approved For Release 1999/09/20 : CIA-RDP78-05867A000100210034-9		VERIFIED BY	
FORM NO. 80-53 SEP 1948		CAPTION REPORT	

CIA (PHOTO) <sup>Approved For Release 1999/09/20 : CIA-RDP78-05867A000100210034-9</sup> 102566		DATE 2087	
AREA IAMS NO. N	COUNTRY USSR	PROVINCE	PLACE
GEOGRAPHIC COORDINATES		MAP REFERENCE	
TITLE DUMP TRUCK AT VIENNA FAIR.			
STATINTL			
DATE OF PICTURE 1953	SOURCE OF 		
CLASSIFICATION R			
CAPTIONED BY Approved For Release 1999/09/20 : CIA-RDP78-05867A000100210034-9		VERIFIED BY	
FORM NO. 40-53 SEP 1948		CAPTION REPORT	



CIA (PHOTO) <b>100568</b>		Approved For Release 1999/09/20 : CIA-RDP78-05867A000100210034-9	DATE <b>20 OCT - 1953</b>
AREA (AMS NO.) <b>N</b>	COUNTRY <b>USSR</b>	PROVINCE	PLACE
GEOGRAPHIC COORDINATES		MAP REFERENCE	
TITLE <b>PLANTING MACHINE, DESIGNED FOR "MACHORCA" TOBACCO, AT VIENNA FAIR. SEE CIA-100568</b>			
STATINTL			
DATE OF PICTURE <b>1953</b>	SOURCE 		
CLASSIFICATION <b>R</b>	VERIFIED BY		
Approved For Release 1999/09/20 : CIA-RDP78-05867A000100210034-9			
FORM NO. 60-53 SEP 1948	CAPTION REPORT		


CIA PHOTO		Approved For Release 1999/09/20 : CIA-RDP78-05867A000100210034-9		DATE	20 OCT - 1953
109569		E 2087		PROVINCE	
AREA TAMS NO.	N	COUNTRY	USSR	WAR REFERENCE	
GEOGRAPHIC COORDINATES					
TITLE					
PLANTING MACHINE, DESIGNED FOR "MACHORCA" TOBACCO, AT VIENNA FAIR. SEE CIA 10568.					
STATINTL					
DATE OF PICTURE		SOURCE OF PICTURE			
1953		[REDACTED]			
CLASSIFICATION					
R					
CAPTION			VERIFIED BY		
Approved For Release 1999/09/20 : CIA-RDP78-05867A000100210034-9			[REDACTED]		
FORM NO. 60-53 SEP 1948					
CAPTION REPORT					



CIA PHOTO ACCESSION NO. 1 100573		LOT NO. E 2164	DATE 20 Oct 53
Approved For Release 1999/09/20 : CIA-RDP78-05867A000100210034-9			
AREA - I 821 M	COUNTRY FINLAND	PROVINCE UUSIMAA	VOLKKA
GEOGRAPHIC COORDINATES 60° 56' N 26° 37' E		MAP REFERENCE C file.	
TITLE Kymmene Paper Mills.			
DATE OF PICTURE		SOURCE	
		[REDACTED]	
CLASSIFICATION R		VERIFIED BY	
CAPTIONED BY MFB			
Approved For Release 1999/09/20 : CIA-RDP78-05867A000100210034-9			
CAPTION REPORT			
FORM NO. 60-53 SEP 1948			

CIA (PHOTO ACCESSION NO.)		LOT NO.	DATE
Approved For Release 1999/09/20 : CIA-RDP78-05867A000100210034-9		F-2164	20 Oct 53
AREA (AMS NO.)	COUNTRY	MAP REFERENCE	
821 M	FINLAND	UUSIMAA	VOIKKA
GEOGRAPHIC COORDINATES		MAP REFERENCE	
60° 56' N 26° 37' E		© file	
TITLE			
Kymmene Paper Mills.			
STATINTL			
DATE OF PICTURE		[REDACTED]	
CLASSIFICATION			
CAPTIONED BY		VERIFIED BY	
Approved For Release 1999/09/20 : CIA-RDP78-05867A000100210034-9			
FORM NO. 60-53 SEP 1948			
CAPTION REPORT			


CIA PHOTO ACCESSION NO. 1 110571		LOT NO. F-2164	DATE 20 Oct 53
Approved For Release 1999/09/20 : CIA-RDP78-05867A000100210034-9			
AREA (AMS NO.) 821 M	COUNTRY FINLAND	PROVINCE UUSIMAA	VOIKKA
GEOGRAPHIC COORDINATES 60° 56' N		26° 37' E	MAP REFERENCE C file
TITLE Kymmene Carbide and Cyanamide Plant.			
STATINTL			
DATE OF PICTURE	[REDACTED]		
CLASSIFICATION R	VERIFIED BY		
CAPTIONED BY [Signature]			
Approved For Release 1999/09/20 : CIA-RDP78-05867A000100210034-9			
CAPTION REPORT			
FORM NO. 80-53 SEP 1948			



CLIA PHOTO ACCESSION NO. 1 1111570	LOT NO. F-2164	DATE 20 Oct 53
Approved For Release 1999/09/20 : CIA-RDP78-05867A000100210034-9		
AREA TAMS NO. 1 821M	COUNTRY FINLAND	PROVINCE LUSIMAA
GEOGRAPHIC COORDINATES 60° 56' N 26° 37' E		MAP REFERENCE VOIKKA
TITLE Kymmene Carbide and Cyanamide Plant. Liquid/Air Section for Calcium Cyanamide.		
STATINTL		
DATE OF PICTURE	SOURCE	
		
CLASSIFICATION R	VERIFIED BY	
CAPTIONED BY Approved For Release 1999/09/20 : CIA-RDP78-05867A000100210034-9		
CAPTION REPORT		
FORM NO. 60-53 SEP 1948		

CIA PHOTO ACCESSION NO. 1 103574		LOT NO. 501117	DATE 15 OCT 1953
Approved For Release 1999/09/20 : CIA-RDP78-05867A000100210034-9			
AREA (AMS NO.) 35MN	COUNTRY USSR	PROVINCE LATVIAN SSR	RIGA
GEOGRAPHIC COORDINATES 56 57N 24 09E		MAP REFERENCE C FILE	
TITLE STADIUM			
25X1A			
DATE OF PICTURE 1952	SOURCE OF 		
CLASSIFICATION SECRET		VERIFIED BY 	
CAPTIONED BY FPR			
Approved For Release 1999/09/20 : CIA-RDP78-05867A000100210034-9			
FORM NO. 60-53 SEP 1948			
CAPTION REPORT			



CIA-1 PHOTO ACCESSION NO. 117.15		LOT NO. 6117	DATE 15 OCT 1953
Approved For Release 1999/09/20 : CIA-RDP78-05867A000100210034-9			
AREA (AMS NO.) 92N	COUNTRY USSR	PROJECT UZBEK SSR	MAP REFERENCE
GEOGRAPHIC COORDINATES			
TITLE FERGHANA CANAL IRRIGATION SYSTEM.			
25X1A			
DATE OF PICTURE 1952	SOURCE OF PICTURE 		
CLASSIFICATION SECRET	VERIFIED BY <i>nes</i>		
Approved For Release 1999/09/20 : CIA-RDP78-05867A000100210034-9			
FORM NO. 60-53 SEP 1948			
CAPTION REPORT			








CIA PHOTO ACCESSION NO. <b>103577</b>		LOT NO. <b>E-1147</b>	DATE <b>15 OCT 1953</b>
AREA (ANSI NO.) <i>27N/055E IN ZORURAN RSFSR / KALININ OBLAST</i>			
GEOGRAPHIC COORDINATES		MAP REFERENCE	
TITLE <b>FLAX HARVESTING ON LENIN COLLECTIVE FARM.</b>			
25X1A			
DATE OF PICTURE <b>1952</b>	SOURCE OF PICTURE 		
CLASSIFICATION <b>SECRET</b>			
CAPTIONED BY <b>FPR</b>		VERIFIED BY <i>[Signature]</i>	
FORM NO. SEP 1948			
Approved For Release 1999/09/20 : CIA-RDP78-05867A000100210034-9 CAPTION REPORT			


PHOTO ACCESSION NO. <b>111570</b>		LOT NO. <b>51117</b>	DATE <b>15 OCT 1953</b>
Approved For Release 1999/09/20 : CIA-RDP78-05867A000100210034-9			
AREA (AMS NO. 1)	COUNTRY	PROVINCE	PLACE
<b>27N/USSR/N. EUROPEAN</b>	<b>RSFSR</b>	<b>KALININ</b>	<b>OBLAST</b>
GEOGRAPHIC COORDINATES		MAP REFERENCE	
TITLE			
<b>FLAX HARVESTING ON LENIN COLLECTIVE FARM.</b>			
25X1A			
DATE OF PICTURE	SOURCE OF PICTURE		
<b>1952</b>			
CLASSIFICATION			
<b>SECRET</b>			
CAPTIONED BY		VERIFIED BY	
<b>FPR</b>			
Approved For Release 1999/09/20 : CIA-RDP78-05867A000100210034-9			
FORM NO. 80-53 SEP 1948			
CAPTION REPORT			


CIA PHOTO ACCESSION NO. 7		LOT NO. 57017	DATE 15 Oct 1953
Approved For Release 1999/09/20 : CIA-RDP78-05867A000100210034-9			
AREA (AMS NO.)	COUNTRY	PROVINCE	PLACE
27N/	USSR/N. EUROPEAN RSFSR	MOZDOV OBLAST	STALINOGORSK
GEOGRAPHIC COORDINATES		MAP REFERENCE	
54 04N 38 15E		C FILE	
TITLE			
COAL TRAIN.			
25X1A			
DATE OF PICTURE	SOURCE OF PHOTO		
1952			
CLASSIFICATION			
SECRET			
CAPTIONED BY		VERIFIED BY	
FPR			
Approved For Release 1999/09/20 : CIA-RDP78-05867A000100210034-9			
FORM NO. 60-53		CAPTION REPORT	
SEP 1948			

CIA (PHOTO ACQUISITION) (U)		LOT NO.	DATE
Approved For Release 1999/09/20 : CIA-RDP78-05867A000100210034-9			15 OCT 1953
AREA (AMS NO.)	COUNTRY	PROVINCE	CITY
27N/USSR/N. EUROPEAN RSFSR	MOSCOW	OBLAST	STALINOGORSK
GEOGRAPHIC COORDINATES		MAP REFERENCE	
54 04 N 38 15 E		C FILE	
TITLE			
COAL MINES.			
Cancelled. See Q5514			
25X1A			
DATE OF PICTURE	SOURCE OF PICTURE		
1952			
CLASSIFICATION			
SECRET			
CAPTIONED BY		VERIFIED BY	
FPR			
Approved For Release 1999/09/20 : CIA-RDP78-05867A000100210034-9			
FORM NO. 80-53 SEP 1948	CAPTION REPORT		




CIA (PHOTO ACCESSION NO.)		LOT NO.	DATE
110581		51117	15 OCT 1953
Approved For Release 1999/09/20 : CIA-RDP78-05867A000100210034-9			
AREA (AMS NO.)	COUNTRY	CITY/TOWNSHIP	PLACE
27N/USSR/N. EUROPEAN RFSR/MOSCOW OBUST/STALINGORSK			
GEOGRAPHIC COORDINATES		MAP REFERENCE	
54 09 N 38 15 E		C FILE	
TITLE			
25X1A			
DATE OF PICTURE	SOURCE OF PHOTOGRAPH		
1952	[REDACTED]		
CLASSIFICATION			
SECRET			
CAPTIONED BY		VERIFIED BY	
FPR		[Signature]	
Approved For Release 1999/09/20 : CIA-RDP78-05867A000100210034-9			
FORM NO. 80-53 SEP 1948		CAPTION REPORT	

CIA (PHOTO ACCESSION NO. )		LOT NO.	DATE	<i>C</i>
Approved For Release 1999/09/20 : CIA-RDP78-05867A000100210034-9				
AREA (AMS NO. )	COUNTRY	PROVINCE	PLACE	
<i>1255M</i>	<i>POLAND</i>	<i>GDANSK</i>	<i>DANZIG</i>	
GEOGRAPHIC COORDINATES		MAP REFERENCE		
<i>54 21 N 18 40 E</i>		<i>C FILE</i>		
TITLE				
DATE OF PICTURE	SOURCE OF PICTURE			
<i>1952</i>				
CLASSIFICATION				
<b>SECRET</b>				
CAPTIONED BY		VERIFIED BY		
<i>FPA</i>		<i>neh</i>		
Approved For Release 1999/09/20 : CIA-RDP78-05867A000100210034-9				
FORM NO. 60-53 SEP 1948		CAPTION REPORT		

CIA PHOTO ACCESSION NO. 1 <b>100989</b>		LOT NO.	DATE <b>20 Oct 1953</b>	
Approved For Release 1999/09/20 : CIA-RDP78-05867A000100210034-9				
AREA NAME NO. 1 <b>145U</b>	COUNTRY <b>INDIA</b>	PROVINCE <b>UTTAR PRADESH</b>	PLACET <b>BENARES (NA)</b>	
GEOGRAPHIC COORDINATES <b>25 20 N 83 00 E</b>		MAP REFERENCE <b>C. FILE</b>		
TITLE <b>Hindu University. GAEKWAD LIBRARY.</b>				
<b>3</b>				
DATE OF PICTURE <b>PROBABLY 1952</b>		SOURCE OF PHOTO 		
CLASSIFICATION <b>REST.</b>		STATINTL		
CAPTIONED BY <b>CSB</b>		VERIFIED BY		
Approved For Release 1999/09/20 : CIA-RDP78-05867A000100210034-9				
FORM NO. 80-53 SEP 1948		CAPTION REPORT		

CIA PHOTO ACCESSION NO. 1		LOT NO.		DATE	
100584 Approved For Release 1999/09/20 : CIA-RDP78-05867A000100210034-9 100584					
ALFA NAME NO. 1	COUNTRY	PROVINCE	CITY		
145U	INDIA	UTTAR PRADESH	BENARES	(NR)	
GEOGRAPHIC COORDINATES		MAP REFERENCE			
25 20 N 8300 E		C. FILE			
TITLE					
Hindu University. Science College, foreground; Industrial College, background.					
STATINTL					
<div style="background-color: black; width: 100%; height: 100%;"></div>					
DATE OF ACQUIRE		SOURCE			
PROBABLY 1952					
CLASSIFICATION					
CAPTURED BY			VERIFIED BY		
Res.					
Approved For Release 1999/09/20 : CIA-RDP78-05867A000100210034-9					
FORM NO. 60-53 SEP 1948		CAPTION REPORT			

CIA PHOTO ACCESSION NO. 1		LOT NO.	DATE
100387			1953
Approved For Release 1999/09/20 : CIA-RDP78-05867A000100210034-9			
AREA (AMS NO.)	COUNTRY	PROVINCE	PLACE
145-U	India	Uttar Pradesh	BENARES (NR)
GEOGRAPHIC COORDINATES		MAP REFERENCE	
25 20N 83 00 E		C.F.I.E.	
TITLE			
HINDU UNIVERSITY. Agricultural College.			
[REDACTED]			
DATE OF PICTURE	SOURCE OF		
PROBABLY 1952	[REDACTED]		
CLASSIFICATION	STATINTL		
CAPTIONED BY	VERIFIED BY		
Rest.	[REDACTED]		
Approved For Release 1999/09/20 : CIA-RDP78-05867A000100210034-9			
FORM NO. 60-53 SEP 1948	CAPTION REPORT		


CIA PHOTO ACCESSION NO. 1 <b>100586</b>		LOT NO.	DATE <b>1953</b>
Approved For Release 1999/09/20 : CIA-RDP78-05867A000100210034-9			
AREA FILE NO. 1 <b>1450</b>	COUNTRY <b>INDIA</b>	PROVINCE <b>UTAR PRADESH</b>	CITY <b>BENARES (UR)</b>
GEOGRAPHIC COORDINATES <b>25 20 N 83 00 E</b>		MAP REFERENCE <b>C.F. 112</b>	
TITLE <b>Hindu University BROACHIA HOSTEL.</b>			
STATINTL			
5			
DATE OF PICTURE <b>PROBABLY 1952</b>	SOURCE OF PICTURE 		
CLASSIFICATION <b>Rest.</b>			
CAPTURED BY <b>C.F. 112</b>		VERIFIED BY	
Approved For Release 1999/09/20 : CIA-RDP78-05867A000100210034-9			
FORM NO. 60-53 SEP 1948		CAPTION REPORT	

Approved For Release 1999/09/20 : CIA-RDP78-05867A000100210034-9

CIA PHOTO ACCESSION NO. 1		LOT NO.		DATE	
145 U		INDIA		1953	
AREA NAME NO. 1		COUNTRY		PROVINCE	
145 U		INDIA		UTTAR PRADESH	
GEOGRAPHIC COORDINATES		LATITUDE		LONGITUDE	
25 20 N		83 00 E		C. FILE	
TITLE					
Hindu University, SHWALI ASSEMBLY HALL, RIGHT, FROM					
BRACHIA HOSTEL.					
DATE OF PICTURE		SOURCE OF		6	
PROBABLY 1952		[REDACTED]		6	
CLASSIFICATION			STATINTL		
REST			VERIFIED BY		
CAPTIONED BY			[REDACTED]		
Approved For Release 1999/09/20 : CIA-RDP78-05867A000100210034-9					
FORM NO. 60-53		SEP 1948			
CAPTION REPORT					

CIA PHOTO ACCESSION NO. 1		LOT NO.	DATE
100500		100	1953
Approved For Release 1999/09/20 : CIA-RDP78-05867A000100210034-9			
AREA NAME NO. 1	COUNTRY	PROVINCE	CITY
145U	INDIA	UTTAR PRADESH	BENARES (NR)
GEOGRAPHIC COORDINATES		MAP REFERENCE	
25 20 N 83 00 E		C FILE	
TITLE			
Hindu University Faculty housing.			
DATE OF ACQUIRE		SOURCE	
PROBABLY 1952		[REDACTED]	
CLASSIFICATION		STATINTL	
REST.			
CAPTIONED BY			
Approved For Release 1999/09/20 : CIA-RDP78-05867A000100210034-9			
FORM NO. 60-53			
SEP 1946		CAPTION REPORT	



CIA PHOTO ACCESSION NO. 1 <b>100589</b>		LOT NO.	DATE <b>1953</b>	
Approved For Release 1999/09/20 : CIA-RDP78-05867A000100210034-9				
AREA NAME NO.	COUNTRY	PROVINCE	PLACE	
<b>14511</b>	<b>INDIA</b>	<b>UTTAR PRADESH</b>	<b>BENARES (UR)</b>	
GEOGRAPHIC COORDINATES		MAP REFERENCE		
<b>25 20 N 83 00 E</b>		<b>C FILE</b>		
TITLE <b>Hindu University, University Hospital.</b>				
DATE OF PICTURE		SOURCE		
<b>PROBABLY 1952</b>				
CLASSIFICATION		STATINTL		
<b>REST</b>				
CAPTIONED BY				
Approved For Release 1999/09/20 : CIA-RDP78-05867A000100210034-9				
FORM NO. 60-53 SEP 1948		CAPTION REPORT		


CIA PHOTO ACCESSION NO.:		LOT NO.	DATE
Approved For Release 1999/09/20 : CIA-RDP78-05867A000100210034-9		<i>P 289</i>	<i>17 Oct 1953 C</i>
AREA (AMS NO.)	COUNTRY	PROVINCE	PLACE
<i>327M</i>	<i>CZECHOSLOVAKIA</i>	<i>SLOVAKIA</i>	<i>KRATISLAVA</i>
GEOGRAPHIC COORDINATES		MAP REFERENCE	
<i>48 09N 17 07E</i>		<i>C FILE</i>	
TITLE			
<i>TECHNICAL UNIVERSITY.</i>			
DATE OF PICTURE		SOURCE OF PICTURE	
		<i>CZECHOSLOVAK LIFE, DEC. 1951</i>	
<i>Page 18 Top</i>			
CLASSIFICATION			
<i>R</i>			
CAPTIONED BY		VERIFIED BY	
<i>FR</i>		<i>MB</i>	
Approved For Release 1999/09/20 : CIA-RDP78-05867A000100210034-9			
FORM NO. 60-53 SEP 1948		CAPTION REPORT	


CIA (PHOTO ACCESSION NO.) <b>100591</b>		LOT NO. <b>282</b>	DATE <b>17 Oct 1953</b>
Approved For Release 1999/09/20 : CIA-RDP78-05867A000100210034-9			
AREA (AMS NO.) <b>N</b>	COUNTRY <b>USSR</b>	PROVINCE	PLACE
GEOGRAPHIC COORDINATES		MAP REFERENCE	
TITLE <b>RED ARMY'S ALEXANDROV CHORUS AND ORCHESTRA.</b>			
DATE OF PICTURE <b>_____</b>		SOURCE OF PICTURE <b>CZECHOSLOVAK LIFE, DEC. 1951</b>	
<b>Page 15 Bottom</b>			
CLASSIFICATION <b>R</b>			
CAPTIONED BY <b>FR</b>		VERIFIED BY <b>[Signature]</b>	
Approved For Release 1999/09/20 : CIA-RDP78-05867A000100210034-9			
FORM NO. 80-53 SEP 1948		CAPTION REPORT	

CIA (PHOTO ACCESSION NO.)		LOT NO.	DATE
100598		2089	15 OCT 1953
Approved For Release 1999/09/20 : CIA-RDP78-05867A000100210034-9			
AREA (AMS NO.)	COUNTRY	PROVINCE	PLACE
27M	CZECHOSLOVAKIA		
GEOGRAPHIC COORDINATES		MAP REFERENCE	
TITLE			
INDUSTRIAL MACHINE			
DATE OF PICTURE	SOURCE OF PICTURE		
	CZECHOSLOVAK LIFE, DEC. 1951		
Page 19 Bottom			
CLASSIFICATION			
R			
CAPTIONED BY		VERIFIED BY	
Approved For Release 1999/09/20 : CIA-RDP78-05867A000100210034-9		no	
FORM NO. 60-53 SEP 1948		CAPTION REPORT	


CIA (PHOTO ACCESSION NO.)		LOT NO.	DATE
100593		299	15 Oct 1953
Approved For Release 1999/09/20 : CIA-RDP78-05867A000100210034-9			
AREA (AMS NO.)	COUNTRY	PROVINCE	PLACE
24M	CZECHOSLOVAKIA		
GEOGRAPHIC COORDINATES		MAP REFERENCE	
TITLE			
INDUSTRIAL MACHINERY.			
DATE OF PICTURE		SOURCE OF PICTURE	
—		CZECHOSLOVAK LIFE, DEC. 1951	
Page 20 Top			
CLASSIFICATION			
R			
CAPTIONED BY		VERIFIED BY	
APR		[Signature]	
Approved For Release 1999/09/20 : CIA-RDP78-05867A000100210034-9			
FORM NO. 60-53 SEP 1948		CAPTION REPORT	


CIA (PHOTO ACCESSION NO.)		LOT NO.	DATE
Approved For Release 1999/09/20 : CIA-RDP78-05867A000400210034-9		<i>D-188</i>	<i>14 OCT 1953</i>
AREA (AMS NO.)	COUNTRY	PROVINCE	PLACE
<i>127 M</i>	<i>CZECHOSLOVAKIA</i>	<i>BOHEMIA</i>	<i>CBAN</i>
GEOGRAPHIC COORDINATES		MAP REFERENCE	
<i>49 54N 13 09E</i>		<i>B6N</i>	
TITLE			
<i>ELECTRIFICATION CREW IN BUSES.</i>			
DATE OF PICTURE		SOURCE OF PICTURE	
		<i>CZECHOSLOVAK LIFE, DEC. 1951</i>	
<i>Page 28 Top</i>			
CLASSIFICATION			
<i>R</i>			
CAPTIONED BY		VERIFIED BY	
<i>APR</i>		<i>mls</i>	
Approved For Release 1999/09/20 : CIA-RDP78-05867A000400210034-9			
FORM NO. 60-53 SEP 1948		CAPTION REPORT	


CIA PHOTO ACCESSION NO. <b>100595</b>		Release 1999/09/20	LOT NO.	DATE
AREA (AMS NO.) <b>66K</b>		COUNTRY <b>SAUDI ARABIA</b>	PROVINCE	PLACE <b>LL KHORAB</b>
GEOGRAPHIC COORDINATES <b>26:17N 50:12E</b>			MAP REFERENCE <b>Q-FILE</b>	
TITLE <b>PART 1 OF 2 PART FRAGMENT. SEE FILE 100596.</b>				
<b>STATINTL</b>				
DATE OF PICTURE <b>March 1953</b>		SOURCE OF PICTURE 		
CLASSIFICATION <b>E</b>				
CAPTIONED BY <b>Approved For Release 1999/09/20 : CIA-RDP78-05867A000100210034-9</b>			VERIFIED BY	
FORM NO. 60-53 SEP 1948		<b>CAPTION REPORT</b>		


CIA PHOTO ACCESSION NO. 1 <b>100596</b>		LOT NO.	DATE
Approved For Release 1999/09/20 : CIA-RDP78-05867A000100210034-9			
AREA (AMS NO.)	COUNTRY	PROVINCE	PLACE
<b>66K</b>	<b>SAUDI ARABIA</b>		<b>AL KHABAR</b>
GEOGRAPHIC COORDINATES		MAP REFERENCE	
<b>26:17N 50:12E</b>		<b>C-FILE</b>	
TITLE			
<b>PART 2 OF 2 PART PANORAMA. SEE EIR 100595</b>			
<b>STATINTL</b>			
DATE OF PICTURE	SOURCE OF PICTURE		
<b>March 1953</b>			
CLASSIFICATION			
<b>E</b>			
CAPTIONED BY		VERIFIED BY	
<b>Approved For Release 1999/09/20 : CIA-RDP78-05867A000100210034-9</b>			
FORM NO. 60-53 SEP 1948			
<b>CAPTION REPORT</b>			





CIA PHOTO ACCESSION NO. 1 <b>100597</b>		LOT NO.	DATE
Approved For Release 1999/09/20 : CIA-RDP78-05867A000100210034-9			
AREA (AMS NO.)	COUNTRY	PROVINCE	PLACE
<b>66K</b>	<b>SAUDI ARABIA</b>		<b>AD DAMMAN</b>
GEOGRAPHIC COORDINATES		MAP REFERENCE	
<b>26:26N 50:07E</b>		<b>C-FILE</b>	
TITLE			
<b>GOVERNMENT RAILROAD MAINTENANCE YARD FROM TOP OF ENGINE HOUSE. DIRECTION WEST.</b>			
<b>STATINTL</b>			
DATE OF PICTURE	SOURCE OF PICTURE		
<b>MARCH 1963</b>			
CLASSIFICATION			
<b>R</b>			
CAPTIONED BY		VERIFIED BY	
Approved For Release 1999/09/20 : CIA-RDP78-05867A000100210034-9			
FORM NO. 60-53 SEP 1948	CAPTION REPORT		


CIA PHOTO ACCESSION NO. 1 <b>100558</b>		LOT NO.	DATE <b>5-15-53</b>
Approved For Release 1999/09/20 : CIA-RDP78-05867A000100210034-9			
AREA TAMS NO. 1 <b>66 K</b>	COUNTRY <b>SAUDI ARABIA</b>	PROVINCE	PLACE <b>AD DAMMAN</b>
GEOGRAPHIC COORDINATES <b>26:26N 50:07E</b>		MAP REFERENCE <b>C-FILE</b>	
TITLE <b>GOVERNMENT RAILROAD MAINTENANCE YARD. FROM TOP OF ENGINE HOUSE. EQUIPMENT.</b>			
<b>STATINTL</b>			
DATE OF PICTURE <b>March 1953</b>	SOURCE OF PICTURE 		
CLASSIFICATION <b>R</b>			
CAPTIONED BY <b>Approved For Release 1999/09/20 : CIA-RDP78-05867A000100210034-9</b>		VERIFIED BY	
FORM NO. 80-53 SEP 1948		CAPTION REPORT	

CIA PHOTO ACCESSION NO. <b>100399</b>		LOT NO. <b>2-1583</b>	DATE <b>6/21/53</b>
Approved For Release 1999/09/20 : CIA-RDP78-05867A000100210034-9			
AREA (AMS NO.) <b>66K</b>	COUNTRY <b>SAUDI ARABIA</b>	PROVINCE	PLACE <b>AD DAMMAN</b>
GEOGRAPHIC COORDINATES <b>26:26N 50:07E</b>		MAP REFERENCE <b>C-FILE</b>	
TITLE <b>FROM TOP OF ENGINE HOUSE IN GOVERNMENT RAILROAD MAINTENANCE YARD TOWARD GOVERNMENT RAILROAD STORE YARD. DIRECTION EAST.</b>			
<b>STATINTL</b>			
DATE OF PICTURE <b>March 1953</b>	SOURCE OF PICTURE 		
CLASSIFICATION <b>E</b>			
CAPTIONED BY <b>66K</b>		VERIFIED BY	
Approved For Release 1999/09/20 : CIA-RDP78-05867A000100210034-9			
FORM NO. 80-53 SEP 1948	CAPTION REPORT		

CIA PHOTO ACCESSION NO. <b>100600</b>		LOT NO. <b>100600</b>	DATE <b>5 FEB '53</b>
Approved For Release 1999/09/20 : CIA-RDP78-05867A000100210034-9			
AREA (AMS NO.) <b>66K</b>	COUNTRY <b>SAUDI ARABIA</b>	PROVINCE	PLACE <b>AL DAMMAN</b>
GEOGRAPHIC COORDINATES <b>26:26N 50:07E</b>		MAP REFERENCE <b>C. FINE</b>	
TITLE <b>FROM TOP OF ENGINE HOUSE IN GOVERNMENT RAILROAD MAINTENANCE YARD TOWARD DAMMAN. DIRECTION NE.</b>			
DATE OF PICTURE <b>March 1953</b>		SOURCE OF PICTURE 	
CLASSIFICATION <b>E</b>			
CAPTIONED BY		VERIFIED BY	
Approved For Release 1999/09/20 : CIA-RDP78-05867A000100210034-9			
FORM NO. 60-53 SEP 1948		CAPTION REPORT	

CIA PHOTO ACCESSION NO. <b>100851</b>		LOT NO. <b>100851</b>	DATE <b>1953</b>
Approved For Release 1999/09/20 : CIA-RDP78-05867A000100210034-9			
AREA NAME NO. 1 <b>66K</b>	COUNTRY <b>SAUDI ARABIA</b>	PROVINCE	PLACE <b>LD DUMMA</b>
GEOGRAPHIC COORDINATES <b>26.26N 51.07E</b>		MAP REFERENCE <b>2-51E</b>	
TITLE <b>FROM TOP OF ENGINE HOUSE IN GOVERNMENT RAILROAD MAINTENANCE YARD TOWARD END OF RAILROAD YARD. WAREHOUSE IN FOREGROUND. DIRECTION N.E.</b>			
<b>STATINTL</b>			
DATE OF PICTURE <b>March 1953</b>	SOURCE OF PICTURE 		
CLASSIFICATION <b>S</b>			
CAPTIONED BY <b>Approved For Release 1999/09/20 : CIA-RDP78-05867A000100210034-9</b>		VERIFIED BY	
FORM NO. 60-53 SEP 1948			
CAPTION REPORT			


CIA PHOTO ACCESSION NO. <b>100802</b>		LOT NO. <b>100802</b>	DATE <b>1953</b>
Approved For Release 1999/09/20 : CIA-RDP78-05867A000100210034-9			
AREA (AWS NO.) <b>66K</b>	COUNTRY <b>SAUDI ARABIA</b>	PROVINCE	PLACE <b>AL DAMMAN</b>
GEOGRAPHIC COORDINATES <b>26:26N 50:07E</b>		MAP REFERENCE <b>C-FILE</b>	
TITLE <b>FROM TOP OF ENGINE HOUSE IN GOVERNMENT RAILROAD  MAINTENANCE YARD. THREE GONDOLAS FOR WORK ON  RAILROAD TRAINS.</b>			
<b>STATINTL</b>			
DATE OF PICTURE <b>March 1953</b>	SOURCE OF PICTURE 		
CLASSIFICATION <b>B</b>			
CAPTIONED BY <b>Approved For Release 1999/09/20 : CIA-RDP78-05867A000100210034-9</b>		VERIFIED BY	
FORM NO. 60-53 SEP 1948		<b>CAPTION REPORT</b>	


CIA PHOTO ACCESSION NO. 1 <b>10000.1</b>		LOT NO.	DATE <b>10 SEP 53</b>
Approved For Release 1999/09/20 : CIA-RDP78-05867A000100210034-9			
AREA (AMS NO.) <b>66K</b>	COUNTRY <b>Saudi Arabia</b>	PROVINCE	PLACE <b>LD DAMMAN</b>
GEOGRAPHIC COORDINATES <b>26:26 N 50:07 E</b>		MAP REFERENCE <b>C-FILE</b>	
TITLE <b>OilING DEVICE NEAR TRACKS TO KEEP SAND OUT OF FRANKCASES.</b>			
<b>STATINTL</b>			
DATE OF PICTURE <b>March 1953</b>	SOURCE OF PICTURE 		
CLASSIFICATION <b>E</b>			
CAPTIONED BY <b>Approved For Release 1999/09/20 : CIA-RDP78-05867A000100210034-9</b>		VERIFIED BY	
FORM NO. 60-53 SEP 1948			
<b>CAPTION REPORT</b>			

CIA PHOTO ACCESSION NO. 1	LOT NO.	DATE
100804	Approved For Release 1999/09/20 : CIA-RDP78-05867A000100210034-9	5 '3
AREA (AMS NO.)	COUNTRY	PROVINCE
66K	Saudi Arabia	
GEOGRAPHIC COORDINATES		PLACE
26:26 N 50:07 E		AD DAMMAN
TITLE		MAP REFERENCE
END OF CAUSEWAY, BEGINNING OF STEEL PIER, ABOUT 5 1/2 MILES FROM SHORE AT DAMMAN. LIBERATION E.		C-FILE
STATINTL		
DATE OF PICTURE	SOURCE OF PICTURE	
March 1953	[REDACTED]	
CLASSIFICATION		
P		
CAPTIONED BY		VERIFIED BY
Approved For Release 1999/09/20 : CIA-RDP78-05867A000100210034-9		
FORM NO. 60-53 SEP 1948	CAPTION REPORT	



CIA PHOTO REFERENCE NO. 100005		LOT NO.	DATE
Approved For Release 1999/09/20 : CIA-RDP78-05867A000100210034-9			1953
AREA (AMS NO.)	COUNTRY	PROVINCE	PLACE
66K	SAUDI ARABIA		AD DAMMAM
GEOGRAPHIC COORDINATES		MAP REFERENCE	
26:26N 50:07E		C-File	
TITLE			
TOWARD SHORE FROM STEEL PIER, SMALL CRAFT PIER WT LEFT, DIRECTION W.			
STATINTL			
DATE OF PICTURE	SOURCE OF PICTURE		
March 1953	[REDACTED]		
CLASSIFICATION			
R			
CAPTURED BY	SERIALIZED BY		
Approved For Release 1999/09/20 : CIA-RDP78-05867A000100210034-9			
FORM NO. 80-53 SEP 1948	CAPTION REPORT		

CIA PHOTO ACCESSION NO. 1 <b>100800</b>		LOT NO. <b>2-1583</b>	DATE <b>1953</b>	<b>C</b>
Approved For Release 1999/09/20 : CIA-RDP78-05867A000100210034-9				
APPLICABLE LAWS NO. 1 <b>66K</b>	COUNTRY <b>Saudi ARABIA</b>	PROVINCE	PLACE <b>AL DAMMAM</b>	
GEOGRAPHIC COORDINATES <b>26:26N 50:07E</b>		MAP REFERENCE <b>C-FILE</b>		
TITLE <b>SMALL CRAFT PIER FROM WATER TOWER. 25 TON CUMMINS DIESEL ENGINES HAUL FREIGHT CARS FROM END OF PIER TO CAUSEWAY.</b>				
<b>STATINTL</b>				
DATE OF PICTURE <b>March 1953</b>	SOURCE OF PICTURE 			
CLASSIFICATION <b>P</b>				
CAPTIONED BY <b>Approved For Release 1999/09/20 : CIA-RDP78-05867A000100210034-9</b>			VERIFIED BY	
FORM NO. 60-53 SEP. 1948	<b>CAPTION REPORT</b>			

CIA (PHOTO) ACCESSION NO. 1 <b>100607</b>		LOT NO.	DATE <b>5-15-53</b>
Approved For Release 1999/09/20 : CIA-RDP78-05867A000100210034-9			
AREA (AMS NO.) <b>66K</b>	COUNTRY <b>SAUDI ARABIA</b>	PROVINCE	PLACE <b>La Jeddah</b>
GEOGRAPHIC COORDINATES <b>26:26 N 50:07 E</b>		MAP REFERENCE <b>Q-File</b>	
TITLE <b>NATIVE SHIPS AT SMALL CRAFT PIER</b>			
<b>STATINTL</b>			
DATE OF PICTURE <b>March 1953</b>	SOURCE OF PICTURE 		
CLASSIFICATION <b>R</b>			
CAPTIONED BY <b>Approved For Release 1999/09/20 : CIA-RDP78-05867A000100210034-9</b>		VERIFIED BY	
FORM NO. 80-53 SEP 1948		CAPTION REPORT	

Approved For Release 1999/09/20 : CIA-RDP78-05867A000100210034-9 1963

CIA PHOTO ACCESSION NO. 1 LOT NO. DATE

AREA (AMS NO.) COUNTRY PROVINCE PLACE  
62K Saudi Arabia LG DAMMAN

GEOGRAPHIC COORDINATES NAT. REFERENCE  
26:56 N 50:12 E C-FILE

TITLE  
MAIN PIER. HOEGH SILVER MOON AT ANCHOR.

STATINTL

DATE OF PICTURE SOURCE OF PICTURE  
March 1963

CLASSIFICATION  
R

CAPTIONED BY VERIFIED BY  
Approved For Release 1999/09/20 : CIA-RDP78-05867A000100210034-9

Approved for Release 1999/09/20 : CIA-RDP78-05867A000100210034-9

CIA PHOTO ACCESSION NO. 100609

AREA (AMS NO.) 66K COUNTRY SAUDI ARABIA PROVINCE RIYADH DISTRICT

GEOGRAPHIC COORDINATES 27:27N 50:07E MAP REFERENCE C-FILE

TITLE TOWARD MAIN PIER. DIRECTION EAST.

STATINTL

DATE OF PICTURE March 1953 SOURCE OF PICTURE [REDACTED]


CLASSIFICATION R


CAPTIONED BY Approved For Release 1999/09/20 : CIA-RDP78-05867A000100210034-9

FORM NO. 80-53 SEP 1948 CAPTION REPORT




Approved For Release 1999/09/20 : CIA-RDP78-05867A000100210034-9

CIA PHOTO ACCESSION NO. 1 <b>100811</b>		LOT NO.	DATE <b>5 FEB 53</b>
AREA (AMS NO.) <b>66K</b>	COUNTRY <b>SAUDI ARABIA</b>	PROVINCE	PLACE
GEOGRAPHIC COORDINATES		MAP REFERENCE	
TITLE <b>DESERT ALONG RAILROAD 200 MILES WEST OF DHAHRAN.</b>			
<b>STATINTL</b>			
DATE OF PICTURE <b>March 1953</b>	SOURCE OF PICTURE 		
CLASSIFICATION <b>R</b>			
CAPTIONED BY <b>SEA</b>		VERIFIED BY	
Approved For Release 1999/09/20 : CIA-RDP78-05867A000100210034-9			
FORM NO. 60-53 SEP 1948	CAPTION REPORT		


CIA PHOTO ACCESSION NO. 1 <b>100612</b>		LOT NO.	DATE	<b>5-10-53</b>	<b>C</b>
Approved For Release 1999/09/20 : CIA-RDP78-05867A000100210034-9					
AREA (AMS NO.)	<b>66 K</b>	COUNTRY	<b>SAUDI ARABIA</b>	PROVINCE	<b>HARADH (NR)</b>
GEOGRAPHIC COORDINATES			MAP REFERENCE		
<b>24:04 N 49:37 E</b>			<b>C-FILE</b>		
TITLE <b>DAHNA, RED SAND AREA BETWEEN HARADH AND AL KHOBAR.</b>					
<b>STATINTL</b>					
DATE OF PICTURE		SOURCE OF PICTURE			
<b>March 1953</b>					
CLASSIFICATION <b>TC</b>					
CAPTIONED BY			VERIFIED BY		
<b>Approved For Release 1999/09/20 : CIA-RDP78-05867A000100210034-9</b>					
FORM NO. 80-53 SEP 1948		CAPTION REPORT			




CIA PHOTO ACCESSION NO. 100613		LOT NO. 5385		DATE 1999/09/20	CIA-RDP78-05867A000100210034-9	C
AREA (AMS NO.) 66K	COUNTRY Saudi Arabia	PROVINCE	PLACE	LBDKID		
GEOGRAPHIC COORDINATES 25:57N 49:40E			MAP REFERENCE C-FILE			
TITLE TRAIN WITH 1,000 HP DIESEL LOCOMOTIVE, BALLAST - CARRYING GONDOLA CARS.						
STATINTI						
DATE OF PICTURE March 1953	SOURCE OF PICTURE [REDACTED]					
CLASSIFICATION R						
CAPTIONED BY Approved For Release 1999/09/20 : CIA-RDP78-05867A000100210034-9				VERIFIED BY		
FORM NO. 60-53 SEP 1948						
CAPTION REPORT						

CIA PHOTO ACCESSION NO. 1		LOT NO.		DATE	
Approved For Release 1999/09/20 : CIA-RDP78-05867A000100210034-9					
AREA NAME NO. 1	COUNTRY	PROVINCE		PLACE	
66K	Saudi Arabia				
GEOGRAPHIC COORDINATES			MAP REFERENCE		
TITLE					
DIESEL DRIVEN BUDD CARS.					
STATINTL					
DATE OF PICTURE		SOURCE OF PICTURE			
March 1953					
CLASSIFICATION					
R					
CAPTIONED BY			VERIFIED BY		
Approved For Release 1999/09/20 : CIA-RDP78-05867A000100210034-9					
FORM NO. 60-53 SEP 1948		CAPTION REPORT			

CIA PHOTO ACCESSION NO. 1		LOT NO.		DATE	C
Approved For Release 1999/09/20 : CIA-RDP78-05867A000100210034-9					
AREA LAWS NO. 1	COUNTRY	PROVINCE	PLACE		
66 K	SAUDI ARABIA		AL KHOBAR (NR)		
GEOGRAPHIC COORDINATES		MAP REFERENCE			
26:17N 50:12E		C-FILE			
TITLE					
EAST EDGE OF DAHNA RED SAND AREA BETWEEN					
HARADH AND AL KHOBAR.					
STATINTL					
DATE OF PICTURE		SOURCE OF PICTURE			
March 1953		[REDACTED]			
CLASSIFICATION					
R					
CAPTIONED BY			VERIFIED BY		
Approved For Release 1999/09/20 : CIA-RDP78-05867A000100210034-9					
FORM NO. 60-53 SEP 1945		CAPTION REPORT			

CIA PHOTO ACCESSION NO. 1 <b>100958</b>		LOT NO.	DATE
Approved For Release 1999/09/20 : CIA-RDP78-05867A000100210034-9 53 <span style="float: right;">C</span>			
AREA (AWS NO. 1) <b>66K</b>	COUNTRY <b>SAUDI ARABIA</b>	PROVINCE	PLACE <b>AL DARRAMIA</b>
GEOGRAPHIC COORDINATES <b>26:26N 50:07E</b>		MAP REFERENCE <b>2-FILE</b>	
TITLE <b>TRAINING SCHOOL FOR ARAB RAILROAD PERSONNEL CONSTRUCTED OF BOYCARS.</b>			
<b>STATINTL</b>			
DATE OF PICTURE <b>March 1953</b>	SOURCE OF PICTURE 		
CLASSIFICATION <b>R</b>			
CAPTIONED BY <b>SW</b>		VERIFIED BY	
Approved For Release 1999/09/20 : CIA-RDP78-05867A000100210034-9			
FORM NO. 60-53 SEP 1948	CAPTION REPORT		



CIA PHOTO ACQUISITION NO. 1 <b>100818</b>		LOT NO.	DATE
Approved For Release 1999/09/20 : CIA-RDP78-05867A000100210034-9			<b>S-F-53</b> <span style="float: right;">C</span>
AREA (AMS NO.)	COUNTRY	PROVINCE	PLACE
<b>66K</b>	<b>Saudi Arabia</b>		<b>DHAHRAN</b>
GEOGRAPHIC COORDINATES		MAP REFERENCE	
<b>26:18N 50:08E</b>		<b>C-FILE</b>	
TITLE			
<b>MICROWAVE TRANSMISSION TOWERS.</b>			
<b>STATINTL</b>			
DATE OF PICTURE	SOURCE OF PICTURE		
<b>March 1953</b>			
CLASSIFICATION			
<b>R</b>			
CAPTIONED BY		VERIFIED BY	
Approved For Release 1999/09/20 : CIA-RDP78-05867A000100210034-9			
FORM NO. 60-53 SEP 1948		CAPTION REPORT	













CIA (PHOTO ACCESSION NO.) 100824		LOT NO. 5		DATE 5-19-53		C	
Approved For Release 1999/09/20 : CIA-RDP78-05867A000100210034-9							
AREA (AMS NO.) 66K	COUNTRY SAUDI ARABIA	PROVINCE	PLACE Riyadh				
GEOGRAPHIC COORDINATES 24:36N 46:45E			MAP REFERENCE C-FILE				
TITLE 20 ACRE COMPOUND OF IBN SAUD'S PALACE ENCLOSED BY WALL WITH SEVERAL WATCH TOWERS.							
STATINTL							
DATE OF PICTURE March 1953		SOURCE OF PICTURE 					
CLASSIFICATION R							
CAPTIONED BY Approved For Release 1999/09/20 : CIA-RDP78-05867A000100210034-9				VERIFIED BY			
FORM NO. 80-53 SEP 1948		CAPTION REPORT					

CIA PHOTO <b>Approved For Release 1999/09/20 : CIA-RDP78-05867A000100210034-9</b>		DATE	1953
AREA (AMS NO.)	COUNTRY	PROVINCE	PLACE
66K	Saudi Arabia		Riyadh
GEOGRAPHIC COORDINATES		MAP REFERENCE	
24:36 N 46:47 E		C-FILE	
TITLE			
GOVERNMENT BUILDING.			
STATINTL			
DATE OF PICTURE	SOURCE OF PICTURE		
March 1953	[REDACTED]		
CLASSIFICATION			
R			
CAPTIONED BY		VERIFIED BY	
<b>Approved For Release 1999/09/20 : CIA-RDP78-05867A000100210034-9</b>			
FORM NO. 50-53 SEP 1948			
CAPTION REPORT			


CIA (PHOTO ACCESSIBLE) For Release 1999/09/20 : CIA-RDP78-05867A000100210034-9		LOT NO	DATE
AREA TAMS NO. 1	COUNTRY	PROVINCE	PLACE
66K	Saudi Arabia		DHAHRAN (DR)
GEOGRAPHIC COORDINATES		MAP REFERENCE	
26:18N 50:08E		C-FILE	
TITLE			
TRAFFIC POLICE MAN, ROAD TO AL KHOBAR FROM			
DHAHRAN.			
STATINTL			
DATE OF PICTURE	SOURCE OF PICTURE		
March 1953			
CLASSIFICATION			
E			
CAPTIONED BY		VERIFIED BY	
Approved For Release 1999/09/20 : CIA-RDP78-05867A000100210034-9			
FORM NO. 60-53 SEP 1948			
CAPTION REPORT			









CIA PHOTO <b>Approved For Release 1999/09/20 : CIA-RDP78-05867A000100210034-9</b>		DATE <b>5 3</b>	C
AREA (AMS NO.) <b>100630</b>	COUNTRY <b>SAUDI ARABIA</b>	PROVINCE	PLACE <b>RIYADH</b>
GEOGRAPHIC COORDINATES <b>24:36 N 46:42 E</b>		MAP REFERENCE <b>C-FILE</b>	
TITLE <b>ENTRANCE TO CROWN PRINCE'S COUNTRY ESTATE.</b>			
<b>STATINTL</b>			
DATE OF PICTURE <b>March 1953</b>	SOURCE OF PICTURE 		
CLASSIFICATION <b>R</b>			
CAPTIONED BY <b>Approved For Release 1999/09/20 : CIA-RDP78-05867A000100210034-9</b>		VERIFIED BY	
FORM NO. 60-53 SEP 1948			
<b>CAPTION REPORT</b>			





CIA PHOTO ACCESSION NO. 100633		LOT NO. 1999/09/20	DATE 1953
Approved For Release 1999/09/20 : CIA-RDP78-05867A000100210034-9			
AREA (AMS NO.) 66K	COUNTRY SAUDI ARABIA	PROVINCE	PLACE RIYADH
GEOGRAPHIC COORDINATES 24:36N 46:42E		MAP REFERENCE C-FILE	
TITLE ENTRANCE GATE TO CITY.			
STATINTL			
DATE OF PICTURE March 1953	SOURCE OF PICTURE [REDACTED]		
CLASSIFICATION R			
CAPTIONED BY		VERIFIED BY	
Approved For Release 1999/09/20 : CIA-RDP78-05867A000100210034-9			
FORM NO. 60-53 SEP 1948		CAPTION REPORT	