

CIA PHOTO ACCESSION NO. 1

101200

LOT NO.

DATE

AREA NAME NO.

Approved For Release 1999/09/09 : CIA-RDP78-05867A000100220001-4

GEOGRAPHIC COORDINATES

25.17 N 110.17 E

PROVINCE

KWANGSI

PLACE

KUEI-LINTING

TITLE

KUEI CHIANG (LI SHUI) (RIVER)

DATE OF PICTURE

SOURCE OF PICTURE

25X1A

CLASSIFICATION

CAPTIONED BY

VERIFIED BY

FORM NO. 60-53

Approved For Release 1999/09/09 : CIA-RDP78-05867A000100220001-4

CAPTION REPORT

Approved For Release 1999/09/09 : CIA-RDP78-05867A000100220001-4

CIA-IPHO-ACCESSION NO. 101203	LOT NO.	DATE
AREA NO. 781L	COUNTRY CHINA	PROVINCE KWANGSI
GEOGRAPHIC COORDINATES 25.17N 110.17E		PLACE KUEI-LIN (MR)
TITLE KUEI CHIANG (LISHUI) (RIVER)		MAP REFERENCE N 15
DATE OF PICTURE	SOURCE OF PHOTO 25X1A	
CLASSIFICATION Red	CAPTIONED BY [Signature]	
FORM 1 SEP 1948	VERIFIED BY	
Approved For Release 1999/09/09 : CIA-RDP78-05867A000100220001-4		
CAPTION REPORT		

Approved For Release 1999/09/09 : CIA-RDP78-05867A000100220001-4

CIA PHOTO-ACCESSION NO. 101207	LOT NO. 1	DATE
AREA NO. 7812	COUNTRY CHINA	PROVINCE KWANGSI
GEOGRAPHIC COORDINATES 25.17N 110.17E	MAP REFERENCE NIS	PLACE KUEI-LIN (NE)
TITLE KUEI CHIANG (LI SHUI) (RIVER)		
25X1A		
DATE OF PICTURE	SOURCE OF PHOTO	
CLASSIFICATION	Capt	
CAPTIONED BY	VERIFIED BY	
FORM 152 Approved For Release 1999/09/09 : CIA-RDP78-05867A000100220001-4		
SEP 1952 CAPTION REPORT		

CIA (PHOTO ACCESSION NO.)		LOT NO.	DATE
781L		CHINA	KWANGSI
25.17N		110.17E	NIS
DATE OF PICTURE		SOURCE (IF PICTURE)	
CLASSIFICATION		CAPTIONED BY	
FORM NO. 100-53		VERIFIED BY	
SEP 1948		CAPTION REPORT	

Approved For Release 1999/09/09 : CIA-RDP78-05867A000100220001-4

Approved For Release 1999/09/09 : CIA-RDP78-05867A000100220001-4

CAPTION REPORT

CIA PHOTO ACCESSION NO. 1		LOT NO.	DATE
Approved For Release 1999/09/09 : CIA-RDP78-05867A000100220001-4			
APFA (AMS NO.)	COUNTRY	PROVINCE	PLACE
781L	CHINA	KWANGSI	KUEI-LIN
GEOGRAPHIC COORDINATES		MAP REFERENCE	
25.17 N 110.17 E		NIS	
TITLE			
" WIND CAVE " HILL			
DATE OF PICTURE		SOURCE OF PICTURE	
[Signature]		25X1A	
CLASSIFICATION			
[Signature]			
CAPTIONED BY		VERIFIED BY	
Approved For Release 1999/09/09 : CIA-RDP78-05867A000100220001-4			
FORM NO. 60-53 SEP 1948			
CAPTION REPORT			

Approved For Release 1999/09/09 : CIA-RDP78-05867A000100220001-4

CIA (PHOTO ACCESSION NO.)		LOT NO.		DATE	
281L		CHINA		KWANGSI	
GEOGRAPHIC COORDINATES		MAP REFERENCE		PLACE	
25.17N 110.17E		NIS		KUEI-LIN	
TITLE FLOWER BRIDGE					
25X1A					
DATE OF PICTURE		SOURCE OF PIC			
[Signature]		[Redacted]			
CLASSIFICATION Secret					
CAPTIONED BY			VERIFIED BY		
Approved For Release 1999/09/09 : CIA-RDP78-05867A000100220001-4			Approved For Release 1999/09/09 : CIA-RDP78-05867A000100220001-4		
FORM NO. 60-53 SEP 1948		CAPTION REPORT			

Approved For Release 1999/09/09 : CIA-RDP78-05867A000100220001-4

CIA (PHOTO ACCESSION NO.)		LOT NO.		DATE	
781L		CHINA		KWANGSI KUEI-LIN	
GEOGRAPHIC COORDINATES		MAP REFERENCE			
25.17N 110.17E		NIS			
TITLE					
ELEPHANT'S TRUNK HILL					
25X1A					
DATE OF PICTURE		SOURCE OF PICTURE			
		[REDACTED]			
CLASSIFICATION					
[REDACTED]					
CAPTIONED BY			VERIFIED BY		
[REDACTED]			[REDACTED]		
Approved For Release 1999/09/09 : CIA-RDP78-05867A000100220001-4					
FORM NO. 60-53		CAPTION REPORT			
SEP 1948					

Approved For Release 1999/09/09 : CIA-RDP78-05867A000100220001-4

CIA PHOTO ACCESSION NO. 1 LOT NO. DATE

AREA (AMS NO.) 7814 COUNTRY CHINA PROVINCE KWANGSI PLACE KUEI-LIN

GEOGRAPHIC COORDINATES 25.17N 110.17E MAP REFERENCE NIS

TITLE ELEPHANT'S TRUNK HILL.

25X1A

DATE OF PICTURE SOURCE OF P

CLASSIFICATION CAPTIONED BY VERIFIED BY

Approved For Release 1999/09/09 : CIA-RDP78-05867A000100220001-4

FORM NO. 60-53 SEP 1948 CAPTION REPORT

Approved For Release 1999/09/09 : CIA-RDP78-05867A000100220001-4

CIA PHOTO ACCESSION NO. 1 LOT NO. DATE

AREA (AMS NO.) 7812 COUNTRY CHINA PROVINCE KWANGSI PLACE YANG-SHOO

GEOGRAPHIC COORDINATES 24.47N 110.30E MAP REFERENCE N15

TITLE

25X1A

DATE OF PICTURE SOURCE OF PICTURE

CLASSIFICATION CAPTIONED BY VERIFIED BY

Approved For Release 1999/09/09 : CIA-RDP78-05867A000100220001-4

FORM NO. 60-53 SEP 1948 CAPTION REPORT

Approved For Release 1999/09/09 : CIA-RDP78-05867A000100220001-4

CIA PHOTO ACCESSION NO. 1 LOT NO. DATE

AREA LAWS NO. 1 COUNTRY PROVINCE PLACE
781L CHINA KWANGSI YANG-SHOO(MS)

GEOGRAPHIC COORDINATES MAP REFERENCE
24.47N 110.30E N 15

TITLE

25X1A

DATE OF PICTURE SOURCE OF PICTURE

CLASSIFICATION CAPTIONED BY VERIFIED BY

Approved For Release 1999/09/09 : CIA-RDP78-05867A000100220001-4

FORM NO. 60-53 SEP. 1948 CAPTION REPORT

Approved For Release 1999/09/09 : CIA-RDP78-05867A000100220001-4 ✓

CIA PHOTO SESSION NO. 11219 LOT NO. 24 DATE 1958

AREA (AWS NO.) 981L COUNTRY CHINA PROVINCE KWANGTUNG PLACE HO-P'ING

GEOGRAPHIC COORDINATES 24.26N 114.56E MAP REFERENCE N15

TITLE SOVIET-MANUFACTURED AUTOMATIC THRASHER

No. 1100.

25X1A

DATE OF PICTURE SOURCE

CLASSIFICATION

CAPTIONED BY Approved For Release 1999/09/09 : CIA-RDP78-05867A000100220001-4 VERIFIED BY

FORM NO. 60-53 SEP 1948 CAPTION REPORT

Approved For Release 1999/09/09 : CIA-RDP78-05867A000100220001-4

CIA PHOTO ACQUISITION NO. 111220 LOT NO. 1220 DATE 09/09/78

AREA (AMS NO.) 441L COUNTRY CHINA PROVINCE LIAONING PLACE AN-SHAN

GEOGRAPHIC COORDINATES 41.07 N 122.57 E MAP REFERENCE C

TITLE ANSHAN IRON AND STEEL COMPANY.

25X1A

DATE OF PICTURE [redacted]

CLASSIFICATION Best



CAPTIONED BY Approved For Release 1999/09/09 : CIA-RDP78-05867A000100220001-4 VERIFIED BY


FORM NO. 60-53 SEP 1948 CAPTION REPORT

Approved For Release 1999/09/09 : CIA-RDP78-05867A000100220001-4

CIA PHOTO NUMBER 111222	LOT NO. 1079	DATE 32 08 53	APPROVED FOR RELEASE 1999/09/09 : CIA-RDP78-05867A000100220001-4
AREA (AMS NO.) 441L	COUNTRY CHINA	PROVINCE LIAONING	PLACE AN-SHAN
GEOGRAPHIC COORDINATES 41.07N 122.57E		MAP REFERENCE C-	
TITLE ANSHAN IRON AND STEEL COMPANY * WORKSHOP UNDER CONSTRUCTION.			
25X1A			
DATE OF PICTURE	SOURCE		
	[REDACTED]		
CLASSIFICATION REST	VERIFIED BY		
APPROVED FOR RELEASE 1999/09/09 : CIA-RDP78-05867A000100220001-4			
FORM NO. 40-53 SEP 1948	CAPTION REPORT		

CIA PHOTO		Approved For Release 1999/09/09 : CIA-RDP78-05867A000100220001-4		LOT NO.	DATE
101223		E-521094			03 OCT 52
AREA (AMP NO.)	COUNTRY	PROVINCE	PLACE		
531L	CHINA	SHANSI	TAI-YUAN		
GEOGRAPHIC COORDINATES			MAP REFERENCE		
37.52 N 112.33 E			C		
TITLE					
TAI-YUAN HEAVY MACHINE FACTORY.					
ASSEMBLING 1000-TON HYDRAULIC					
PRESSURE EQUIPMENT IN MEDIUM-SIZE					
FORGE SHOP.					
25X1A					
DATE OF PICTURE		SOURCE OF			
Prob. 1952		[REDACTED]			
CLASSIFICATION					
[REDACTED]					
CAPTIONED BY			VERIFIED BY		
Approved For Release 1999/09/09 : CIA-RDP78-05867A000100220001-4					
FORM NO. 60-53 SEP 1948		CAPTION REPORT			

CIA PHOTO ACCESSION NO. 1		LOT NO.	DATE
Approved For Release 1999/09/09 : CIA-RDP78-05867A000100220001-4			
AREA (AMS NO.)	COUNTRY	PROVINCE	PLACE
641K	CHINA	JUNGIANG	HARBIN
GEOGRAPHIC COORDINATES		MAP REFERENCE	
45.45N 126.39E		C (PROBABLY)	
TITLE			
CH'ANG-CH'UN RAILWAY YARDS. AUTOMATIC COAL-UNLOADER.			
25X1A			
DATE OF PICTURE	SOURCE OF		
			
CLASSIFICATION			
R2			
CAPTIONED BY		VERIFIED BY	
Approved For Release 1999/09/09 : CIA-RDP78-05867A000100220001-4		Approved For Release 1999/09/09 : CIA-RDP78-05867A000100220001-4	
FORM NO. 60-53 SEP. 1948			
CAPTION REPORT			

CIA PHOTO ACCESSION NO. 111220		LOT NO. E-50	DATE 1999/09/09	CIA-RDP78-05867A000100220001-4
AREA (AMS NO.) 641L	COUNTRY CHINA	PROVINCE SUNGKIANG	PLACE HARBIN (PROBABLY)	
GEOGRAPHIC COORDINATES 45.45N 126.39E		MAP REFERENCE C		
TITLE CHIANG-CH'UN RAILWAY WORKSHOP.				
25X1A				
DATE OF PICTURE	SOURCE OF 			
CLASSIFICATION <i>Rest</i>				
CAPTIONED BY			VERIFIED BY	
Approved For Release 1999/09/09 : CIA-RDP78-05867A000100220001-4				
FORM NO. 60-53 SEP 1948	CAPTION REPORT			

Approved For Release 1999/09/09 : CIA-RDP78-05867A000100220001-4

CIA PHOTO ACQUISITION NO. 101226 LOT NO. 101226 DATE 10/10/68

AREA NAME NO. 1 52L COUNTRY INDOCHINA PROVINCE TONKING PLACE

GEOGRAPHIC COORDINATES MAP REFERENCE

TITLE NATIVES CARRYING FOOD SUPPLIES TO COMMUNISTS (VIETNAM PEOPLE'S ARMY).

25X1A

DATE OF PICTURE SOURCE

CLASSIFICATION REST CAPTIONED BY VERIFIED BY

Approved For Release 1999/09/09 : CIA-RDP78-05867A000100220001-4

FORM NO. 60-53 SFP 1948

CAPTION REPORT

Approved For Release 1999/09/09 : CIA-RDP78-05867A000100220001-4

CIA PHOTO ACCESSION NO. 111227 LOT NO. DATE 25X1A

AREA (AMS NO.) 52L COUNTRY INDOCHINA PROVINCE TONKING PLACE

GEOGRAPHIC COORDINATES MAP REFERENCE

TITLE NATIVES MAKING BASKETS FOR COMMUNISTS (VIETNAM PEOPLE'S ARMY) TO CARRY AMMUNITION AND FOOD.

25X1A

DATE OF PICTURE SOURCE

CLASSIFICATION Best CAPTIONED BY APPROVED FOR RELEASE 1999/09/09 : CIA-RDP78-05867A000100220001-4

FORM NO. 60-53 SEP 1946 CAPTION REPORT

Approved For Release 1999/09/09 : CIA-RDP78-05867A000100220001-4

CIA PHOTO ACCESSION NO. [redacted] LOT NO. [redacted] DATE 1

AREA (AMS NO.) 52L COUNTRY INDOCHINA PROVINCE TONKING PLACE

GEOGRAPHIC COORDINATES MAP REFERENCE

TITLE MEMBERS OF VIETNAM PEOPLE'S ARMY HELPING NATIVES PLOW PADDY FIELDS.

25X1A

DATE OF PICTURE [redacted] SOURCE [redacted]

CLASSIFICATION Red CAPTIONED BY Approved For Release 1999/09/09 : CIA-RDP78-05867A000100220001-4 VERIFIED BY

FORM NO. 60-53 SEP 1948 CAPTION REPORT

Approved For Release 1999/09/09 : CIA-RDP78-05867A000100220001-4

CIA (PHOTO) ¹⁰¹²²⁹ LOT NO. ²⁴ DATE ⁰⁸⁻²³⁻⁶⁴

AREA (AMS NO.) 52L COUNTRY INDOCHINA PROVINCE TONKING PLACE

GEOGRAPHIC COORDINATES WAF REFERENCE

TITLE COMMUNIST TROOPS ENTERING VILLAGE.

DATE OF PICTURE SOURCE 25X1A

CLASSIFICATION Secret

CAPTIONED BY Des VERIFIED BY Des

Approved For Release 1999/09/09 : CIA-RDP78-05867A000100220001-4

Approved For Release 1999/09/09 : CIA-RDP78-05867A000100220001-4

CIA (PHOTO ACCESSION NO.) LOT NO. DATE

AREA (AMS NO.) COUNTRY PROVINCE PLACE

52 L

INDOCHINA

TONKING

GEOGRAPHIC COORDINATES MAP REFERENCE

TITLE UNIT OF VIETNAM PEOPLE'S ARMY

HOLDING PEACE RALLY.

25X1A

DATE OF PICTURE SOURCE

CLASSIFICATION CAPTIONED BY VERIFIED BY

Approved For Release 1999/09/09 : CIA-RDP78-05867A000100220001-4

Approved For Release 1999/09/09 : CIA-RDP78-05867A000100220001-4

CIA (PHOTO) SESSION NO. 101231	LOT NO. E-2047A	DATE 10/28/68
AREA TAMS NO. 52L	COUNTRY INDOCHINA	PROVINCE TONKING
GEOGRAPHIC COORDINATES		MAP REFERENCE
TITLE UNIT OF VIETNAM PEOPLE'S ARMY NEAR FRONT,		
25X1A		
DATE OF PICTURE	SOURCE	
CLASSIFICATION Rest		
CAPTIONED BY Approved For Release 1999/09/09 : CIA-RDP78-05867A000100220001-4		VERIFIED BY
FORM NO. 60-53 SEP 1948		
CAPTION REPORT		

CIA (PHOTO ACCESSION NO.)		LOT NO.	DATE
Approved For Release 1999/09/09 : CIA-RDP78-05867A000100220001-4			
AREA (AMS NO.)	COUNTRY	PROVINCE	PLACE
52L	INDOCHINA	TONKING	
GEOGRAPHIC COORDINATES		MAP REFERENCE	
TITLE			
UNITS OF VIETNAM PEOPLE'S ARMY			
WORKS ON PONTON BRIDGE CONSTRUCTED			
BY ENGINEERS' UNIT			
25X1A			
DATE OF PICTURE	SOURCE		
	[REDACTED]		
CLASSIFICATION			
CAPTIONED BY		VERIFIED BY	
[Signature]			
Approved For Release 1999/09/09 : CIA-RDP78-05867A000100220001-4			
FORM NO. 60-55 SEP 1948	CAPTION REPORT		

CIA PHOTO ACCESSION NO. 1 119255		LOT NO.	DATE
Approved For Release 1999/09/09 : CIA-RDP78-05867A000100220001-4			
AREA (AMS NO.)	COUNTRY	PROVINCE	PLACE
52L	INDOCHINA	TONKING	
GEOGRAPHIC COORDINATES		MAP REFERENCE	
TITLE			
ARTILLERY UNIT OF VIETNAM PEOPLE'S			
ARMY ; GUNS CAPTURED FROM FRENCH			
DATE OF PICTURE		SOURCE	
[wavy line]		[redacted]	
CLASSIFICATION			
Best			
CAPTIONED BY		VERIFIED BY	
Approved For Release 1999/09/09 : CIA-RDP78-05867A000100220001-4			
FORM NO. 60-53 SEP 1948		CAPTION REPORT	

Approved For Release 1999/09/09 : CIA-RDP78-05867A000100220001-4

CIA PHOTO REFERENCE NO. 111234 DATE 6/5/53

AREA (AMS NO.) 52L COUNTRY INDOCHINA PROVINCE TONKING PLACE

GEOGRAPHIC COORDINATES MAP REFERENCE:

TITLE UNIT OF VIETNAM PEOPLE'S ARMY

25X1A

DATE OF PICTURE SOURCE OF

CLASSIFICATION CAPTIONED BY APPROVED FOR RELEASE 1999/09/09 : CIA-RDP78-05867A000100220001-4

FORM NO. 60-53 SEP 1948 CAPTION REPORT

Approved For Release 1999/09/09 : CIA-RDP78-05867A000100220001-4

CIA PHOTO ACCESSION NO. 111233 LOT NO. E 247 DATE 05867A000100220001-4

AREA (AMS NO.) 4V COUNTRY CEYLON PROVINCE PLACE COLOMBO

GEOGRAPHIC COORDINATES 06.56 N 79.56 E MAP REFERENCE

TITLE S.S. "JOLLY" CARRYING SHIPMENT OF CHINESE RICE.

25X1A

DATE OF PICTURE Nov. 1952 SOURCE OF PICTURE

CLASSIFICATION Red

CAPTIONED BY Approved For Release 1999/09/09 : CIA-RDP78-05867A000100220001-4 VERIFIED BY


FORM NO. 60-53 SEP 1948 CAPTION REPORT

CIA PHOTO ACCESSION NO. 111236		LOT NO. F 7133	DATE 19 Oct 53
Approved For Release 1999/09/09 : CIA-RDP78-05867A000100220001-4			
AREA (AGENCY) 63228M	COUNTRY SPAIN	PROVINCE Burgos	CITY BURGOS
GEOGRAPHIC COORDINATES 42° 21' N 3° 42' W		MAP REFERENCE c fil.	
TITLE CATHEDRAL OF SANTA MARIA			
25X1A			
DATE OF PICTURE 1952	SOURCE OF PICTURE [REDACTED]		
CLASSIFICATION R			
CAPTIONED BY MAB		VERIFIED BY	
FORM NO. 1055 Approved For Release 1999/09/09 : CIA-RDP78-05867A000100220001-4			
SEP 1948 CAPTION REPORT			

CIA PHOTO ACCESSION NO. 1 101237		LOT NO. F-2133	DATE 19 Oct 53
Approved For Release 1999/09/09 : CIA-RDP78-05867A000100220001-4			
AREA (LAW) 63228 M	COUNTRY SPAIN	PROVINCE BURGOS	TOWN BURGOS
GEOGRAPHIC COORDINATES 42° 21' N 3° 42' W		MAP REFERENCE c file	
TITLE CLOISTER OF SAN PEDRO DE CARDENA.			
25X1A			
DATE OF PICTURE 1953	SOURCE OF PICTURE [REDACTED]		
CLASSIFICATION R			
CAPTIONED BY MWB		VERIFIED BY	
FORM NO. 101 SEP 1946			
Approved For Release 1999/09/09 : CIA-RDP78-05867A000100220001-4 CAPTION REPORT			

CIA PHOTO ACCESSION NO. 1 111238		LOT NO. F 2133	DATE 9 Oct 53
Approved For Release 1999/09/09 : CIA-RDP78-05867A000100220001-4			
AREA (AMS NO. 1) 91228M	COUNTRY SPAIN	PROVINCE AVILA	AVILA
GEOGRAPHIC COORDINATES 40° 39' N 4° 42' W		MAP REFERENCE C file	
TITLE OLD ROMAN [WALL] FORTIFICATIONS. WALL HAS CIRCUMFERENCE OF 2.5 KILOMETERS.			
DATE OF PICTURE 1953			
SOURCE OF PICTURE 25X1A			
CLASSIFICATION R			
CAPTIONED BY MWB		VERIFIED BY	
Approved For Release 1999/09/09 : CIA-RDP78-05867A000100220001-4			
FORM NO. 1 SEP 1948 60-53 CAPTION REPORT			

CIA (PHOTO ACCESSION NO.)		LOT NO.	DATE
111261		F 233	19 Oct 53
Approved For Release 1999/09/09 : CIA-RDP78-05867A000100220001-4			
AREA (AMS NO.)	COUNTRY	PROVINCE	CITY
33228 M	SPAIN	GUIPUZCOA	SAN SEBASTIAN
GEOGRAPHIC COORDINATES		MAP REFERENCE	
43° 18' N 2° 00' W		C file	
TITLE			
RESORT BEACH ON THE BAY OF BISCAY.			
25X1A			
DATE OF PICTURE	SOURCE OF PICTURE		
1953	[REDACTED]		
CLASSIFICATION			
R			
CAPTIONED BY		VERIFIED BY	
mwb			
FORM NO. 105			
Approved For Release 1999/09/09 : CIA-RDP78-05867A000100220001-4			
SEP 1948			
CAPTION REPORT			

CIA PHOTO ACCESSION NO. <i>101242</i>		LOT NO. <i>2133</i>	DATE <i>19 Oct 53</i>
Approved For Release 1999/09/09 : CIA-RDP78-05867A000100220001-4			
AREA (CAMERA)	COUNTRY	PROVINCE	CITY
<i>33228M</i>	<i>SPAIN</i>	<i>GUIPUZCOA</i>	<i>SAN SEBASTIAN</i>
GEOGRAPHIC COORDINATES		MAP REFERENCE	
<i>43°18' N 2°00' W</i>		<i>File</i>	
TITLE			
<i>FISHING BOATS. STONE QUAYS.</i>			
25X1A			
DATE OF PICTURE	SOURCE OF PICTURE		
<i>1953</i>			
CLASSIFICATION			
<i>R</i>			
CAPTIONED BY		VERIFIED BY	
<i>mab</i>			
FORM NO. <i>Approved For Release 1999/09/09 : CIA-RDP78-05867A000100220001-4</i>			
SEP 1948 CAPTION REPORT			

CIA (PHOTO ACCESSION NO.)		LOT NO.	DATE
101266		F0733	19 Oct 53
Approved For Release 1999/09/09 : CIA-RDP78-05867A000100220001-4			
AREA (AWS NO.)	COUNTRY	PROVINCE	PLACE
33228 M	SPAIN	GUIPUZCOA	IRUN
GEOGRAPHIC COORDINATES		MAP REFERENCE	
43°21' N 1°47' W		c file	
TITLE			
PLAZA DEL MERCADO. BORDER TOWN			
BETWEEN SPAIN AND FRANCE.			
25X1A			
DATE OF PICTURE	SOURCE OF PICTURE		
1953	[REDACTED]		
CLASSIFICATION			
R			
CAPTIONED BY		VERIFIED BY	
MWB			
Approved For Release 1999/09/09 : CIA-RDP78-05867A000100220001-4			
FORM NO. 10133	CAPTION REPORT		
SEP 1948			

CIA PHOTO ACCESSION NO. 1 101246		LOT NO.	DATE
Approved For Release 1999/09/09 : CIA-RDP78-05867A000100220001-4		33	08220001-4
AREA 03228	COUNTRY SPAIN	PROVINCE GUIPUZCOA	PLACE /RUN
GEOGRAPHIC COORDINATES 43°21'N 1°47'W		MAP REFERENCE c file	
TITLE SPANISH CUSTOMS OFFICERS (IN GARRISON HATS) AND CIVIL GUARDS (IN TRUNCATED FEZZES) AT BORDER ACROSS FROM FRENCH CITY OF HENDAYE.			
DATE OF PICTURE 1953		SOURCE OF PICTURE 25X1A	
CLASSIFICATION R			
CAPTIONED BY madh		VERIFIED BY	
FORM NO. 1 SEP 1948 Approved For Release 1999/09/09 : CIA-RDP78-05867A000100220001-4 CAPTION REPORT			

CIA (PHOTO ACCESSION NO.)		LOT NO.	DATE
33228 M		SPAIN	19 Oct 53
AREA (AWS NO.)	COUNTRY	PROVINCE	PROJECT
33228 M	SPAIN	GUIPUZCOA	RUN
GEOGRAPHIC COORDINATES		MAP REFERENCE	
43° 21' N 1° 47' W		c file	
TITLE			
SPANISH CUSTOMS CHECK-POINT BEFORE CROSSING BRIDGE INTO FRANCE.			
25X1A			
DATE OF PICTURE	SOURCE OF PIC		
1953	[REDACTED]		
CLASSIFICATION			
R			
CAPTIONED BY		VERIFIED BY	
[Signature]		[Signature]	
FORM NO. 60-53 SEP 1948			
CAPTION REPORT			

Approved For Release 1999/09/09 : CIA-RDP78-05867A000100220001-4

Approved For Release 1999/09/09 : CIA-RDP78-05867A000100220001-4

CIA PHOTO ACCESSION NO. 1		LOT NO.	DATE
Approved For Release 1999/09/09 : CIA-RDP78-05867A000100220001-4			
AREA TAMS NO. 1	COUNTRY	PROVINCE	MAP REFERENCE
33228 M	SPAIN	GUIPUZCOA	IRUN
GEOGRAPHIC COORDINATES		MAP REFERENCE	
43°21' N 1°47' W		c file	
TITLE			
DIRECTION TOWARD FRENCH BORDER			
CITY OF HENDAYE FROM BRIDGE			
CONNECTING FRANCE AND SPAIN.			
25X1A			
DATE OF PICTURE	SOURCE OF P		
1953	[REDACTED]		
CLASSIFICATION			
R			
CAPTIONED BY		VERIFIED BY	
[Signature]		[Signature]	
Approved For Release 1999/09/09 : CIA-RDP78-05867A000100220001-4			
FORM NO. 60-53	CAPTION REPORT		
SFP 1948			

CIA (PHOTO ACCESSION NO.)		LOT NO.	DATE
10125		E-7133	19 Oct 53
Approved For Release 1999/09/09 : CIA-RDP78-05867A000100220001-4			
AREA (AMS NO.)	COUNTRY	PROVINCE	
33228M	SPAIN	GUIPUZCOA	IRUN
GEOGRAPHIC COORDINATES		MAP REFERENCE	
43° 21' N 1° 47' W		o file	
TITLE			
CHURCH OF OUR LADY OF JUNCAH.			
STREET LEADING TO FRENCH BORDER.			
25X1A			
DATE OF PICTURE	SOURCE OF PICTURE		
1953	[REDACTED]		
CLASSIFICATION			
R			
CAPTIONED BY		VERIFIED BY	
[Signature]		[Signature]	
Approved For Release 1999/09/09 : CIA-RDP78-05867A000100220001-4			
CAPTION REPORT			
FORM NO. 60-53 SEP. 1948			

Approved For Release 1999/09/09 : CIA-RDP78-05867A000100220001-4

CIA (PHOTO) ACCESSION NO.	LOT NO.	DATE
---------------------------	---------	------

AREA (AMS NO.)	COUNTRY	PROVINCE	PLACE
80 M	YUGOSLAVIA		C

GEOGRAPHIC COORDINATES	MAP REFERENCE
------------------------	---------------

TITLE
ARMY MANEUVERS.

25X1A

DATE OF PICTURE
1953

CLASSIFICATION
RESTRICTED SOLO
SECURITY INFORMATION

CAPTIONED BY	VERIFIED BY
Approved For Release 1999/09/09 : CIA-RDP78-05867A000100220001-4	

Approved For Release 1999/09/09 : CIA-RDP78-05867A000100220001-4

CIA (PHOTO ACCESSION NO.) 101254 LOT NO. 2905 DATE 28-05867A000100220001-4

AREA (AMS NO.) 80 M COUNTRY YUGOSLAVIA PROVINCE PLACE

GEOGRAPHIC COORDINATES MAG REFERENCE

TITLE ARMY MANEUVERS WALKIE-TALKIE


DATE OF PICTURE 1953 25X1A

CLASSIFICATION RESTRICTED SECURITY INFORMATION O U O CAPTIONED BY Approved For Release 1999/09/09 : CIA-RDP78-05867A000100220001-4 VERIFIED BY

FORM NO. SEP 1946 60-53 CAPTION REPORT

CIA (PHOTO ACCESSION NO.)		LOT NO.	DATE
Approved For Release 1999/09/09 : CIA-RDP78-05867A000100220001-4			28 OCT 1953
AREA (AMS NO.)	COUNTRY	PROVINCE	
80 M	YUGOSLAVIA		
GEOGRAPHIC COORDINATES		MAP REFERENCE	
TITLE			
BAZOOKAS		ARMY MANEUVERS.	
25X1A			
DATE OF PICTURE	[REDACTED]		
1953			
POSTCARD			
CLASSIFICATION	040		
RESTRICTED			
SECURITY INFORMATION			
CAPTIONED BY	VERIFIED BY		
Approved For Release 1999/09/09 : CIA-RDP78-05867A000100220001-4			
FORM NO. 60-53	CAPTION REPORT		
SEP 1948			

CIA (PHOTO ACCESSION NO.)		LOT NO.	DATE
101297		59136	20 12 53
Approved For Release 1999/09/09 : CIA-RDP78-05867A000100220001-4			
AREA (AMS NO.)	COUNTRY	PROVINCE	
80 M	YUGOSLAVIA		
GEOGRAPHIC COORDINATES		MAP REFERENCE	
TITLE			
ARMY SNIPERS			
ARMY MANEUVERS. CAMOUFLASED INFANTRY			
TROOPS.			
DATE OF PICTURE		25X1A	
1953		[REDACTED]	
POST WAR			
CLASSIFICATION			
OUC			
CAPTIONED BY		VERIFIED BY	
[REDACTED]			
Approved For Release 1999/09/09 : CIA-RDP78-05867A000100220001-4			
FORM NO. 60-53		CAPTION REPORT	
SEP 1948			

CIA (PHOTO ACCESSION NO.) 100256		LOT NO.	DATE 30 Oct 1953
Approved For Release 1999/09/09 : CIA-RDP78-05867A000100220001-4			
AREA (AMS NO.) 80 M	COUNTRY YUGOSLAVIA	PROVINCE	
GEOGRAPHIC COORDINATES		MAP REFERENCE	
TITLE AMMUNITION PLANT. "OFF-SHORE" GRENADES. LOCATION NOT KNOWN.			
DATE OF PICTURE 1953		25X1A	
POST WAR			
CLASSIFICATION RESTRICTED	SECURITY INFORMATION 040		
CAPTIONED BY		VERIFIED BY	
Approved For Release 1999/09/09 : CIA-RDP78-05867A000100220001-4			
FORM NO. 60-53 SEP 1948		CAPTION REPORT	


Approved For Release 1999/09/09 : CIA-RDP78-05867A000100220001-4

CIA (PHOTO ACCESSION NO.)	LOT NO.	DATE
80 17	25X1A	Oct 1953
AREA (AMS NO.)	COUNTRY	PROVINCE
80 17	YUGOSLAVIA	
GEOGRAPHIC COORDINATES		MAP REFERENCE
TITLE		
PARACHUTISTS ARMY MANEUVERS, AIRBORNE TROOPS.		
DATE OF PICTURE	[REDACTED]	
1953 POSTWAR		
CLASSIFICATION	[REDACTED]	
[REDACTED]	[REDACTED]	
CAPTIONED BY	VERIFIED BY	
[REDACTED]	[REDACTED]	
Approved For Release 1999/09/09 : CIA-RDP78-05867A000100220001-4		
FORM NO. 60-53 SEP 1948	CAPTION REPORT	

Approved For Release 1999/09/09 : CIA-RDP78-05867A000100220001-4

CIA (PHOTO) ACCESSION NO. 101260		LOT NO. E 200	DATE 26/05/53	Approved For Release 1999/09/09 : CIA-RDP78-05867A000100220001-4	
AREA (AMS NO.) 80 M	COUNTRY YUGOSLAVIA	PROVINCE	PLACE C		
GEOGRAPHIC COORDINATES		MAP REFERENCE:			
TITLE WAR PRODUCTION PLANT. [PROBABLY LIGHT ARTILLERY GUNS.] LOCATION NOT KNOWN.					
25X1A					
DATE OF PICTURE 1953		[REDACTED]			
CLASSIFICATION B. OYO					
CAPTIONED BY [REDACTED]			VERIFIED BY		
Approved For Release 1999/09/09 : CIA-RDP78-05867A000100220001-4					
FORM NO. 60-53 SEP 1948		CAPTION REPORT			

CIA (PHOTO ACCESSION NO.)		LOT NO.	DATE
Approved For Release 1999/09/09 : CIA-RDP78-05867A000100220001-4		5	20 OCT 1953
AREA (IAMS NO.)	COUNTRY	PROVINCE	
80 M	YUGOSLAVIA		
GEOGRAPHIC COORDINATES		MAP REFERENCE	
TITLE			
AMMUNITION PLANT. ["OFF-SHORE"			
GRENADES.] LOCATION NOT KNOWN.			
25X1A			
DATE OF PICTURE	[REDACTED]		
1953	[REDACTED]		
POST WAR	[REDACTED]		
CLASSIFICATION	RESTRICTED		
	SECURITY INFORMATION		
CAPTIONED BY	020		VERIFIED BY
	[Signature]		
Approved For Release 1999/09/09 : CIA-RDP78-05867A000100220001-4			
FORM NO. 60-53	CAPTION REPORT		
SEP 1948			

CIA (PHOTO ACCESSION NO.)		LOT NO.	DATE
Approved For Release 1999/09/09 - CIA-RDP78-05867A000100220001-4		2638	20 Oct 1953
AREA (AMS NO.)	COUNTRY	PROVINCE	
80 M	YUGOSLAVIA		
GEOGRAPHIC COORDINATES		MAP REFERENCE	
TITLE			
REVIEW OF NAVAL UNITS.			
25X1A			
DATE OF PICTURE			
1953 POST WAR			
CLASSIFICATION:	SECURITY INFORMATION		
RESTRICTED	070		
CAPTIONED BY	VERIFIED BY		
Approved For Release 1999/09/09 - CIA-RDP78-05867A000100220001-4			
CAPTION REPORT			
FORM NO. 60-53 SEP. 1948			

Approved For Release 1999/09/09 : CIA-RDP78-05867A000100220001-4

CIA PHOTO ACCESSION NO. 101265 LOT NO. 2-178 DATE 8-2-53

AREA (AMS NO.) 141K COUNTRY TURKEY PROVINCE ZONGULDAK PLACE ZONGULDAK

GEOGRAPHIC COORDINATES 41 29 N 31 48 E MAP REFERENCE C FILE

TITLE

HARBOR. DERRICK BOAT AT RIGHT WORKING ON NEW BREAKWATER.

25X1A

DATE OF PICTURE 1951-1953

CLASSIFICATION (S) R

Approved For Release 1999/09/09 : CIA-RDP78-05867A000100220001-4

Approved For Release 1999/09/09 : CIA-RDP78-05867A000100220001-4

CIA PHOTO ACCESSION NO. 101265
LOT NO. D-1796
REF ID: A66173

AREA (AMS NO.) 141K COUNTRY TURKEY PROVINCE ZONBULDAK PLACE ZONBULDAK

GEOGRAPHIC COORDINATES 41 29 N 31 48 E MAP REFERENCE C FILE

TITLE

INCLINED RAILROAD TO COAL MINES.

25X1A

DATE OF PICTURE 1951-1952

CLASSIFICATION ~~C~~ R

CAPTIONED BY Approved For Release 1999/09/09 : CIA-RDP78-05867A000100220001-4

FORM NO. 60-53 SEP 1948 CAPTION REPORT

101267

37-1196

60-1925

(1)


AREA NAME NO. 1 141K	COUNTRY TURKEY	TOWNSHIP ZONBULDAK	DISTRICT ZONBULDAK
-------------------------	-------------------	-----------------------	-----------------------

GEOGRAPHIC COORDINATES 37 29 N 31 48 E	MAP REFERENCE C FILE
---	-------------------------

TITLE

HEAD HOUSE OF INCLINED RAILROAD TO COAL MINES.

25X1A

DATE OF PICTURE 1957-1958	
------------------------------	---

CLASSIFICATION ~~S~~ R

Approved For Release 1999/09/09 : CIA-RDP78-05867A000100220001-4

101268

CIA PHOTO ID: 101268

AREA NAME: 141 K COUNTRY: TURKEY PROVINCE: ZONGULDAK DISTRICT: FEREGLI

GEOGRAPHIC COORDINATES: 41 18 N 31 25 E MAP SHEET: C FILE

TITLE

EASTERN PART OF CITY, FROM WATER FRONT.
OLD CASTLE ON HILL.

25X1A

DATE OF PICTURE: 1951-1953

CLASSIFICATION: *R*

Approved For Release 1999/09/09 : CIA-RDP78-05867A000100220001-4

FORM NO. 60-53 SEP. 1948

CAPTION REPORT

Approved For Release 1999/09/09 : CIA-RDP78-05867A000100220001-4

CIA PHOTO NO. 101270 DATE 5/19/60

AREA (AMS NO.) HIK COUNTRY TURKEY PROVINCE ZONGULDAK PLACE EREGLI

GEOGRAPHIC COORDINATES 41 8N 31 25 E MAP REFERENCE C FILE

TITLE

25X1A

DATE OF PICTURE 1951-1952

CLASSIFICATION ~~S~~ R

CAPTION Approved For Release 1999/09/09 : CIA-RDP78-05867A000100220001-4

FORM NO. 60-53 SEP 1948 CAPTION REPORT

Approved For Release 1999/09/09 : CIA-RDP78-05867A000100220001-4

101271

AREA NAME NO. HIR COUNTRY TURKEY PROVINCE ZONGULDAK DISTRICT ERERLI

GEOGRAPHIC COORDINATES 41 18 N 31 25 E C FILE

TITLE

25X1A

DATE OF PICTURE 1951-1952

CLASSIFICATION R

Approved For Release 1999/09/09 : CIA-RDP78-05867A000100220001-4

FORM NO. SEP 1948 60-53

CAPTION REPORT

Approved For Release 1999/09/09 : CIA-RDP78-05867A000100220001-4

CIA (PHONE NO.) 101272 D-1196 12 Oct. 1953

AREA (AMS NO.) 141K COUNTRY TURKEY PROVINCE ZONGULDAK PLACE EREGLI

GEOGRAPHIC COORDINATES 41 18 N 31 25 E MAP REFERENCE C FILE

TITLE

25X1A

DATE OF PICTURE 1951-1952

CLASSIFICATION R

CAPTION Approved For Release 1999/09/09 : CIA-RDP78-05867A000100220001-4

FORM NO. 60-53 SEP 1948 CAPTION REPORT

Approved For Release 1999/09/09 : CIA-RDP78-05867A000100220001-4

CIA PHOTO NUMBER 101273

AREA NAME NO. 141 K COUNTRY TURKEY PROVINCE ZONGULDAK PLACE ALAPLI

GEOGRAPHIC COORDINATES 41 10 N 31 28 E NIS

TITLE

MOUTH OF ALAPLI RIVER.

25X1A

DATE OF PICTURE 1951-1952

CLASSIFICATION R

Approved For Release 1999/09/09 : CIA-RDP78-05867A000100220001-4

Approved For Release 1999/09/09 : CIA-RDP78-05867A000100220001-4

CIA FILE NO. 101274 D-1196 12 Oct. 1953

AREA NAME: MILK COUNTRY: TURKEY PROVINCE: ZONGULDAK

GEOGRAPHIC COORDINATES: [REDACTED]

TITLE:

ALONG ROAD BETWEEN DEVREK AND FREGLI.

25X1A

DATE OF PICTURE: 1957-1952 [REDACTED]

CLASSIFICATION: R

Approved For Release 1999/09/09 : CIA-RDP78-05867A000100220001-4

Approved For Release 1999/09/09 : CIA-RDP78-05867A000100220001-4

CIA PHOTO REFERENCE NUMBER: 101275
DATE: 15 OCT 1952

AREA (AMS NO.): 4114
COUNTRY: TURKEY
PROVINCE: ZONGULDAK
PLACE: EREGLI

GEOGRAPHIC COORDINATES: 41 18 N 31 25 E
MAP REFERENCE: C FILE

TITLE:

HARBOR. DIRECTION WEST.

25X1A

DATE OF PICTURE: 1951-1952

CLASSIFICATION: R

Approved For Release 1999/09/09 : CIA-RDP78-05867A000100220001-4

Approved For Release 1999/09/09 : CIA-RDP78-05867A000100220001-4

CIA PHOTO ACQUISITION NO. 101276 LOT NO. 21798 DATE 1951

AREA NAME NO. 141K COUNTRY TURKEY PROVINCE ZONGULDAK PLACE EREGLI (NR)

GEOGRAPHIC COORDINATES 41 18 N 31 25 E WAF OFFICE C FILE

TITLE

ROAD NEAR CITY.

25X1A

DATE OF PICTURE 1951-1952

CLASSIFICATION R

CAPTION BY Approved For Release 1999/09/09 : CIA-RDP78-05867A000100220001-4

Approved For Release 1999/09/09 : CIA-RDP78-05867A000100220001-4

101277 D-1186 13 Oct 1950

AREA NAME NO. 7-11 K COUNTRY TURKEY PROVINCE ANKARA PLACE SARIYAR (NR)

GEOGRAPHIC COORDINATES 40 03 N 31 27 E CTR

TITLE
SAKARYA RIVER UPSTREAM FROM SARIYAR CANYON
HYDROELECTRIC PROJECT. PART 1 OF 2-PART
PANORAMA (SEE CIA FILE)

25X1A

DATE OF PICTURE 1951-1952

CLASSIFICATION R

CAPTIONED BY Approved For Release 1999/09/09 : CIA-RDP78-05867A000100220001-4

FORM NO. 10-53 SEP 1948 CAPTION REPORT

Approved For Release 1999/09/09 : CIA-RDP78-05867A000100220001-4

101278 D-1196 13 Oct. 1953

AREA : AMS NO. 741 K COUNTRY TURKEY PHOTO NO. ANKARA PLACE SARIYAR (NR)

GEOGRAPHIC COORDINATES 40 03 N 31 27 E REFERENCE C FILE

TITLE
SAKARYA RIVER VALLEY NEAR SARIYAR CANYON
HYDROELECTRIC PROJECT. PART 2 OF 2-PART
PANORAMA (SEE (1/A 101278))

25X1A

DATE OF PICTURE 1951-1952

CLASSIFICATION R

CAPTIONED BY Approved For Release 1999/09/09 : CIA-RDP78-05867A000100220001-4

Approved For Release 1999/09/09 : CIA-RDP78-05867A000100220001-4

101236

AREA NAME NO. 7414 COUNTRY TURKEY PROVINCE ANKARA DISTRICT SARIYAR (NR)

GEOGRAPHIC COORDINATES 40 03 N 31 27 E C.F.E.

TITLE

SARIYAR CANYON HYDROELECTRIC PROJECT
DAM SITE ON SAKARYA RIVER. LOOKING DOWNSTREAM.

25X1A

DATE OF PICTURE 1951-1952

CLASSIFICATION ~~S~~ R

CAPTIONED BY Approved For Release 1999/09/09 : CIA-RDP78-05867A000100220001-4

FORM NO. 60-53 SEP 1948 CAPTION REPORT

Approved For Release 1999/09/09 : CIA-RDP78-05867A000100220001-4

101281 D-1146 13 Oct 1953

AREA NAME NO. 711K COUNTRY TURKEY PROVINCE ANKARA PLACE SARIYAR (NR)

GEOGRAPHIC COORDINATES 40 03 N 31 27 E C FILE

TITLE

SARIYAR CANYON HYDROELECTRIC PROJECT
DAM SITE ON SAKARYA RIVER.

25X1A

DATE OF PICTURE 1951-1952

CLASSIFICATION *Conf R*

CAPTIONED BY Approved For Release 1999/09/09 : CIA-RDP78-05867A000100220001-4

FORM NO. 60-53
SEP 1948

CAPTION REPORT

Approved For Release 1999/09/09 : CIA-RDP78-05867A000100220001-4

CIA PHOTO REFERENCE NO. 101282 7-1196 78-80-1433

AREA (AMS NO.) 741 K COUNTRY TURKEY PROVINCE ANKARA PLACE SARIYAR (NRE)

GEOGRAPHIC COORDINATES 40 03 N 31 27 E MAP REFERENCE C.F.E.

TITLE

WOODEN IRRIGATION WATER WHEEL ON SAKARYA RIVER.

25X1A

DATE OF PICTURE 1951-1952

CLASSIFICATION ~~E~~ R

CAPTIONED BY Approved For Release 1999/09/09 : CIA-RDP78-05867A000100220001-4

FORM NO. 60-53 SEP 1948

CAPTION REPORT

Approved For Release 1999/09/09 : CIA-RDP78-05867A000100220001-4 (1)

101285 1-1196 13 OCT. 1953

AREA NAME NO. 741K COUNTRY TURKEY CITY ANKARA DISTRICT JARIYAR (NR)

GEOGRAPHIC COORDINATES 40 03 N 31 27 E C FILE

TITLE

WOODEN IRRIGATION WATER WHEEL ON JARIYAR RIVER.

25X1A

DATE OF PICTURE 1951-1952

CLASSIFICATION ER R

CAPTIONED BY Approved For Release 1999/09/09 : CIA-RDP78-05867A000100220001-4

FORM NO. 60-53 SEP 1948 CAPTION REPORT

Approved For Release 1999/09/09 : CIA-RDP78-05867A000100220001-4

101284

D-1196

13 Oct 1953

AREA NAME NO. 7415 COUNTRY TURKEY REGION ANKARA PLACE SARIYAR (NR)

GEOGRAPHIC COORDINATES 40 03 N 31 27 E C FILE

TITLE

WOODEN IRRIGATION WATER WHEEL ON SAKARYA RIVER.

25X1A

DATE OF PICTURE 1951-1952

CLASSIFICATION R

CAPTIONED BY Approved For Release 1999/09/09 : CIA-RDP78-05867A000100220001-4

Approved For Release 1999/09/09 : CIA-RDP78-05867A000100220001-4

CIA PHOTO ACQUISITION FILE NO. 101285

AREA NAME NO. 741K COUNTRY TURKEY PROVINCE ANKARA PLACENAME SARIYAR (NR)

GEOGRAPHIC COORDINATES 40 03 N 31 27 E C FILE

TITLE SAKARYA RIVER VALLEY.

PEASANT'S HOUSE.

25X1A

DATE OF PICTURE 1951-1952

CLASSIFICATION Ex R

CAPTIONED BY Approved For Release 1999/09/09 : CIA-RDP78-05867A000100220001-4

FORM NO. 60-53 SEP 1948 CAPTION REPORT

Approved For Release 1999/09/09 : CIA-RDP78-05867A000100220091-4

CIA FILE NO. 101286 PROJECT D-1146

AREA NAME NO. 7414 COUNTRY TURKEY PROVINCE ANKARA CITY ANKARA

GEOGRAPHICAL COORDINATES 39 52 N 32 56 E C File

TITLE

BOOK STORE AND MEAT MARKET.

25X1A

DATE OF PICTURE 1951-1952

CLASSIFICATION R

CAPTION Approved For Release 1999/09/09 : CIA-RDP78-05867A000100220001-4

CIA Approved For Release 1999/09/09 : CIA-RDP78-05867A000100220001-4 (1)

101287
AREA NAME NO. 1 **TNIK** COUNTRY **TURKEY** PROVINCE **ANKARA** STATE **ANKARA**

GEOGRAPHIC COORDINATES **39 52 N 32 56 E** MAP REFERENCE **C FILE**

TITLE

CORNER OF BANKALAR AND POST OFFICE STREETS.

25X1A

DATE OF PICTURE **1951-1952**

CLASSIFICATION **SECRET**

CAPTIONED BY **Approved For Release 1999/09/09 : CIA-RDP78-05867A000100220001-4**

FORM NO. 60-53 SEP 1948

Approved For Release 1999/09/09 : CIA-RDP78-05867A000100220001-4

CIA PHOTO ACCESSION NO. 101288 LOT NO. 7-1176 DATE 15 OCT 1953

AREA (AMS NO.) 741K COUNTRY TURKEY PROVINCE ANKARA STATE ANKARA

GEOGRAPHIC COORDINATES 39 50 N 32 56 E C.F.E.

TITLE

GENCHLY PARK, CITADEL IN BACKGROUND

25X1A

DATE OF PICTURE 1951-1952

CLASSIFICATION R

CAPTIONED BY Approved For Release 1999/09/09 : CIA-RDP78-05867A000100220001-4

FORM NO. 60-53 SEP 1948 CAPTION REPORT

Approved For Release 1999/09/09 : CIA-RDP78-05867A000100220001-4 (1)

CIA PHOTO ACCESSION NO. 101289 DATE 13 Oct 1953

AREA (NAME NO.) ZMK COUNTRY TURKEY PROVINCE ANKARA DISTRICT ANKARA

GEOGRAPHIC COORDINATES 39 52 N 32 50 E C FILE

TITLE

GENCHLY PARK. OPERA HOUSE IN LEFT BACKGROUND.


25X1A

DATE OF PICTURE 1957-1952

CLASSIFICATION ER

CAPTIONED BY Approved For Release 1999/09/09 : CIA-RDP78-05867A000100220001-4

Approved For Release 1999/09/09 : CIA-RDP78-05867A000100220001-4

CIA PHOTO ACCESSION NO. 101790		REF ID: A6694		13 Oct 1983	
AREA / AMS NO. 741 K	COUNTRY TURKEY	PROVINCE ANKARA	PLACE ANKARA		
GEOGRAPHIC COORDINATES 39 52 N 32 56 E		FILE			
TITLE					
GENCHLY PARK, NEW ATATURK MEMORIAL ON HILL IN BACKGROUND.					
25X1A					
DATE OF PICTURE 1957-1958					
CLASSIFICATION R					
CAPTIONED BY		VERIFIED BY			
Approved For Release 1999/09/09 : CIA-RDP78-05867A000100220001-4					
FORM NO. 60-53 SEP 1946		CAPTION REPORT			

Approved For Release 1999/09/09 : CIA-RDP78-05867A000100220001-4

101291

AREA NAME NO. 741 K COUNTRY TURKEY PROVINCE ANKARA PLACE ANKARA

GEOGRAPHIC COORDINATES 39 52 N 32 56 E MAP REFERENCE C.F. 15

TITLE

ZIRAAT BANK.

25X1A

DATE OF PICTURE 1951-1952

CLASSIFICATION Cb R

Approved For Release 1999/09/09 : CIA-RDP78-05867A000100220001-4

FORM NO SEP 1946 60-53

CAPTION REPORT

Approved For Release 1999/09/09 : CIA-RDP78-05867A000100220001-4

CIA PHOTO ACCESSION NO. 1	LOT NO.	DATE	
Approved For Release 1999/09/09 : CIA-RDP78-05867A000100220001-4			
AREA (AMS NO. 1)	COUNTRY	PROVINCE	PLACE
621 K	TURKEY	KOCAELI	IZMIT
GEOGRAPHIC COORDINATES		MAP REFERENCE	
40 48 N 29 54 E		C FILE	
TITLE			
TYPICAL HOUSES. PART OF ANCIENT FORTIFICATION IN BACKGROUND			
25X1A			
DATE OF PICTURE		[REDACTED]	
1951-1952			
CLASSIFICATION			
E R			
CAPTIONED BY		VERIFIED BY	
Approved For Release 1999/09/09 : CIA-RDP78-05867A000100220001-4			
FORM NO. 60-53 SEP 1948		CAPTION REPORT	

Approved For Release 1999/09/09 : CIA-RDP78-05867A000100220001-4

CIA PHOTO ACCESSION NO.	LOT NO.	DATE	
1016376	2026	1951	
Approved For Release 1999/09/09 : CIA-RDP78-05867A000100220001-4			
AREA NAME NO.	COUNTRY	PROVINCE	PLACE
621K	TURKEY	KOCAELI	IZMIT
GEOGRAPHIC COORDINATES		MAP REFERENCE	
40 48 N 29 54 E		C FILE	
TITLE			
CEMETERY.			
25X1A			
DATE OF PICTURE			
1951-1952			
CLASSIFICATION			
R			
CAPTIONED BY		VERIFIED BY	
Approved For Release 1999/09/09 : CIA-RDP78-05867A000100220001-4		Approved For Release 1999/09/09 : CIA-RDP78-05867A000100220001-4	
FORM NO. 60-53 SEP 1948		CAPTION REPORT	

Approved For Release 1999/09/09 : CIA-RDP78-05867A000100220001-4

CIA PHOTO ACCESSION NO. 125		LOT NO.	DATE
Approved For Release 1999/09/09 : CIA-RDP78-05867A000100220001-4			
AREA (AMS NO.)	COUNTRY	PROVINCE	PLACE
621K	TURKEY	KOCAELI	LENIT
GEOGRAPHIC COORDINATES		MAP REFERENCE	
40 48 N 29 54 E		C FILE	
TITLE			
DIRECTION NORTHWEST FROM POST OFFICE.			
25X1A			
DATE OF PICTURE	[REDACTED]		
1951-1952			
CLASSIFICATION	[REDACTED]		
CAPTIONED BY	VERIFIED BY		
Approved For Release 1999/09/09 : CIA-RDP78-05867A000100220001-4			
FORM N° 60-53 SEP 1948	CAPTION REPORT		

Approved For Release 1999/09/09 : CIA-RDP78-05867A000100220001-4

CIA (PHOTO ACCESSION NO.)		LOT NO.		STATE	
Approved For Release 1999/09/09 : CIA-RDP78-05867A000100220001-4		Approved For Release 1999/09/09 : CIA-RDP78-05867A000100220001-4		Approved For Release 1999/09/09 : CIA-RDP78-05867A000100220001-4	
AREA (AMS NO.)	COUNTRY	PROVINCE	PLACE		
601K	TURKEY	KOCAELI	IZMIT		
GEOGRAPHIC COORDINATES		MAP REFERENCE			
40 48 N 29 54 E		C FILE			
TITLE					
SUBSTATION ON ELECTRIC POWER TRANSMISSION					
LINE UNDER CONSTRUCTION. PAPER MILL					
IN BACKGROUND.					
25X1A					
DATE OF PICTURE		[REDACTED]			
1951-1952		[REDACTED]			
CLASSIFICATION					
EU R					
CAPTIONED BY			VERIFIED BY		
Approved For Release 1999/09/09 : CIA-RDP78-05867A000100220001-4			Approved For Release 1999/09/09 : CIA-RDP78-05867A000100220001-4		
FORM NO. 60-53 SEP. 1948		CAPTION REPORT			

Approved For Release 1999/09/09 : CIA-RDP78-05867A000100220001-4

CIA PHOTO ACCESSION NO. 101297 LOT NO. DATE

AREA (AMS NO.) 621K COUNTRY TURKEY PROVINCE KOCAELI PLACE IZMIT

GEOGRAPHIC COORDINATES 40 48 N 29 54 E MAP REFERENCE C FILE

TITLE

Mosque.

25X1A

DATE OF PICTURE 1951-1952

CLASSIFICATION *U R*

CAPTIONED BY Approved For Release 1999/09/09 : CIA-RDP78-05867A000100220001-4 VERIFIED BY

FORM NO. 60-53 SEP 1948

CAPTION REPORT

Approved For Release 1999/09/09 : CIA-RDP78-05867A000100220001-4

CIA PHOTO ACCESSION NO. 101250	LOT NO.	DATE
-----------------------------------	---------	------

AREA (AMS NO.) 621K	COUNTRY TURKEY	PROVINCE KOCAELI	PLACE IZMIT
------------------------	-------------------	---------------------	----------------

GEOGRAPHIC COORDINATES 40 48 N 29 54 E	MAP REFERENCE C FILE
---	-------------------------

TITLE

ROAD EAST OF CITY.

25X1A

DATE OF PICTURE 1951-1952	[REDACTED]
------------------------------	------------

CLASSIFICATION C/R

CAPTIONED BY [Signature]	VERIFIED BY
-----------------------------	-------------

Approved For Release 1999/09/09 : CIA-RDP78-05867A000100220001-4

Approved For Release 1999/09/09 : CIA-RDP78-05867A000100220001-4

CIA (PHOTO) ACCESSION NO. 101295 LOT NO. DATE

AREA (AMS NO.) 621K COUNTRY TURKEY PROVINCE KOCAELI PLACE IZMIT

GEOGRAPHIC COORDINATES 40 48 N 29 54 E MAP REFERENCE C FILE

TITLE

BUILDINGS ALONG MAIN STREET.

25X1A

DATE OF PICTURE 1951-1952

CLASSIFICATION *SECRET*

CAPTIONED BY Approved For Release 1999/09/09 : CIA-RDP78-05867A000100220001-4 VERIFIED BY

FORM NO. 60-53 SEP 1948

CAPTION REPORT