

Approved For Release 1999/09/09 : CIA-RDP78-05867A000100220002-3

CIA (PHOTO) ACCESSION NO. 101500 LOT NO. 59786 DATE 10/25/51

AREA (AMS NO.) 021 K COUNTRY TURKEY PROVINCE KOCAELI PLACE LEHIT

GEOGRAPHIC COORDINATES 40 48 N 29 54 E MAP REFERENCE C FILE

TITLE

POST OFFICE STREET, MAIN STREET IN BACKGROUND.

25X1A

DATE OF PICTURE 1951-1952

CLASSIFICATION ~~SECRET~~

CAPTIONED BY Approved For Release 1999/09/09 : CIA-RDP78-05867A000100220002-3 VERIFIED BY

FORM NO. 60-53 SEP. 1948

CAPTION REPORT

Approved For Release 1999/09/09 : CIA-RDP78-05867A000100220002-3

CIA PHOTO ACCESSION NO. 101301 LOT NO. 2957 DATE 1951

AREA (AMS NO.) 621K COUNTRY TURKEY PROVINCE KOCAELI PLACE IZMIT

GEOGRAPHIC COORDINATES 40 48 N 29 54 E MAP REFERENCE C FILE

TITLE

TOBACCO SHOP ON CORNER EAST OF ATATURK
STATUE. DEMOCRATIC PARTY SIGN ON BUILDING.

25X1A

DATE OF PICTURE 1951-1952

CLASSIFICATION *EU R*

CAPTIONED BY *ALT* VERIFIED BY

Approved For Release 1999/09/09 : CIA-RDP78-05867A000100220002-3

Approved For Release 1999/09/09 : CIA-RDP78-05867A000100220002-3

CIA (PHOTO ACCESSION NO.) LOT NO. DATE

AREA (AMS NO.) 621K COUNTRY TURKEY PROVINCE KOCAELI PLACE IZMIT (NR)

GEOGRAPHIC COORDINATES 40 48 N 29 54 E MAP REFERENCE C FILE

TITLE

ELECTRIC POWER TRANSMISSION LINE UNDER CONSTRUCTION ABOUT 10 MILES WEST OF CITY.

25X1A

DATE OF PICTURE 1951-1952

CLASSIFICATION C R

CAPTIONED BY VERIFIED BY

Approved For Release 1999/09/09 : CIA-RDP78-05867A000100220002-3

FORM NO. SEP 1948 60-53

CAPTION REPORT

Approved For Release 1999/09/09 : CIA-RDP78-05867A000100220002-3

CIA PHOTO ACCESSION NO. LOT NO. DATE

AREA (AMS NO.) COUNTRY PROVINCE PLACE
021K TURKEY KOCAELI IZMIT (NR)

GEOGRAPHIC COORDINATES
40 48 N 29 54 E C FILE

TITLE

FARM HOUSE ABOUT EIGHT MILES EAST
OF CITY.

25X1A

DATE OF PICTURE
1951-1952

CLASSIFICATION
TOP SECRET

CAPTIONED BY VERIFIED BY
Approved For Release 1999/09/09 : CIA-RDP78-05867A000100220002-3

FORM NO. 60-53 SEP 1948 CAPTION REPORT

Approved For Release 1999/09/09 : CIA-RDP78-05867A000100220002-3

CIA (PHOTO) ACQUISITION NO. 101304 LOT NO. 20790 DATE 10/2/52

AREA NAME NO. 1 621 K COUNTRY TURKEY PROVINCE KOCAELI PLACE ADAPAZARI

GEOGRAPHIC COORDINATES 40 46 N 30 23 E MAP REFERENCE C FILE

TITLE

SUGAR BEET WAGONS WAITING TO UNLOAD.

25X1A

DATE OF PICTURE 1951-1952

CLASSIFICATION R

CAPTIONED BY Approved For Release 1999/09/09 : CIA-RDP78-05867A000100220002-3

FORM NO. 60-53 SEP 1948 CAPTION REPORT

Approved For Release 1999/09/09 : CIA-RDP78-05867A000100220002-3

CIA (PHOTO ACCESSION NO.) 101305	LOT NO. 7-1178	DATE 10/19/51
-------------------------------------	-------------------	------------------


AREA (AMS NO.) 151K	COUNTRY TURKEY	PROVINCE KONYA	PLACE KONYA
------------------------	-------------------	-------------------	----------------

GEOGRAPHIC COORDINATES 39 50 N 32 30 E	MAP REFERENCE C File
---	-------------------------

TITLE

MOSQUE.

25X1A

DATE OF PICTURE 1951-11-30	
-------------------------------	---

CLASSIFICATION R

CAPTIONED BY MK	VERIFIED BY
--------------------	-------------

Approved For Release 1999/09/09 : CIA-RDP78-05867A000100220002-3

Approved For Release 1999/09/09 : CIA-RDP78-05867A000100220002-3

CIA (PHOTO ACCESSION NO.) LOT NO. DATE

AREA (AMS NO.) COUNTRY PROVINCE PLACE
151K TURKEY KONYA KONYA

GEOGRAPHIC COORDINATES MAP REFERENCE
39 50 N 32 30 E C FILE

TITLE

25X1A

DATE OF PICTURE
1951-1952

CLASSIFICATION

CAPTIONED BY VERIFIED BY
Approved For Release 1999/09/09 : CIA-RDP78-05867A000100220002-3

FORM NO. 60-53 SEP. 1948 CAPTION REPORT

Approved For Release 1999/09/09 : CIA-RDP78-05867A000100220002-3

CIA (PHOTO ACCESSION NO.) LOT NO. NAME

AREA (AMS NO.) COUNTRY PROVINCE PLACE
151 K TURKEY KONYA KONYA

GEOGRAPHIC COORDINATES MAP REFERENCE
39 50 N 32 30 E C FILE

TITLE

CITY SQUARE.

25X1A

DATE OF PICTURE
1951-1952

CLASSIFICATION
G R

CAPTIONED BY VERIFIED BY
Approved For Release 1999/09/09 : CIA-RDP78-05867A000100220002-3

Approved For Release 1999/09/09 : CIA-RDP78-05867A000100220002-3

CIA PHOTO ACCESSION NO.	LOT NO.	DATE	
151K	1951-1952	1951-1952	
AREA (AMS NO.)	COUNTRY	PROVINCE	PLACE
151K	TURKEY	KONYA	KONYA
GEOGRAPHIC COORDINATES		GRID REFERENCE	
39 50 N 32 30 E		C FILE	
TITLE			
MAIN SQUARE.			
25X1A			
DATE OF PICTURE		[REDACTED]	
1951-1952		[REDACTED]	
CLASSIFICATION			
R			
CAPTIONED BY		VERIFIED BY	
[REDACTED]		[REDACTED]	
Approved For Release 1999/09/09 : CIA-RDP78-05867A000100220002-3			
FORM NO. 60-53 SEP 1948		CAPTION REPORT	

Approved For Release 1999/09/09 : CIA-RDP78-05867A000100220002-3

CIA IPHOTO ACCESSION NO. LOT NO. DATE

AREA (AMS NO.) COUNTRY PROVINCE PLACE
151K TURKEY KONYA KONYA

GEOGRAPHIC COORDINATES MAP REFERENCE
39 50 N 32 30 E C FILE

TITLE

MAIN SQUARE

25X1A

DATE OF PICTURE 1951-1952

CLASSIFICATION *CC R*

CAPTIONED BY VERIFIED BY
Approved For Release 1999/09/09 : CIA-RDP78-05867A000100220002-3

FORM NO. 60-53
SEP 1948

CAPTION REPORT

Approved For Release 1999/09/09 : CIA-RDP78-05867A000100220002-3

CIA PHOTO ACCESSION NO. 101510 LOT NO. DATE

AREA TAMS NO. 131K COUNTRY TURKEY PROVINCE IZMIR PLACE

GEOGRAPHIC COORDINATES MAP REFERENCE

TITLE

ROAD BETWEEN IZMIR AND KUSADASI.
RUINS OF CASTLE ON HILL IN BACKGROUND.

25X1A

DATE OF PICTURE 1951-1952

CLASSIFICATION *SECRET*

CAPTIONED BY VERIFIED BY
Approved For Release 1999/09/09 : CIA-RDP78-05867A000100220002-3

FORM NO. 80-53 SEP 1946 CAPTION REPORT

Approved For Release 1999/09/09 : CIA-RDP78-05867A000100220002-3

CIA PHOTO ACCESSION NO. 101311		LOT NO. 30002	DATE 1951
Approved For Release 1999/09/09 : CIA-RDP78-05867A000100220002-3			
AREA NAME NO. 1 131 K	COUNTRY TURKEY	PROVINCE IZMIR	PLACE EPHESUS (NR)
GEOGRAPHIC COORDINATES 37 57 N 27 28 E NIS			
TITLE Old SELJUK CASTLE.			
25X1A			
DATE OF PICTURE 1951-1953	[REDACTED]		
CLASSIFICATION C R			
CAPTIONED BY [Signature]		VERIFIED BY	
Approved For Release 1999/09/09 : CIA-RDP78-05867A000100220002-3			
FORM NO. 60-53 SEP 1948		CAPTION REPORT	

Approved For Release 1999/09/09 : CIA-RDP78-05867A000100220002-3

CIA PHOTO ACCESSION NO. 101312 LOT NO. 2-17796 DATE 5-20-52

AREA (AMS NO.) 131K COUNTRY TURKEY PROVINCE IZMIR PLACE EPHESUS

GEOGRAPHIC COORDINATES 37 57 N 27 20 E REFERENCE N/A

TITLE

MODERN VEHICLES USING ANCIENT ROAD.

25X1A


DATE OF PICTURE 1951-1952

CLASSIFICATION *SECRET*

CAPTIONED BY *[Signature]* VERIFIED BY *[Signature]*


Approved For Release 1999/09/09 : CIA-RDP78-05867A000100220002-3

Approved For Release 1999/09/09 : CIA-RDP78-05867A000100220002-3

CIA PHOTO ACCESSION NO. 101913		LOT NO. 2476	DATE 1952
AREA NAME NO. 411K	COUNTRY TURKEY	PROVINCE ISTANBUL	PLACE KAYDILLI
GEOGRAPHIC COORDINATES 41 04 N 39 04 E		MAP REFERENCE C FILE	
TITLE			
SUBSTATION UNDER CONSTRUCTION FOR ELECTRIC POWER TRANSMISSION LINE.			
25X1A			
DATE OF PICTURE 1951-1952			
CLASSIFICATION SECRET			
CAPTIONED BY OR		VERIFIED BY	
Approved For Release 1999/09/09 : CIA-RDP78-05867A000100220002-3			
FORM NO. 60-53 SEP 1948		CAPTION REPORT	

CIA PHOTO ACCESSION NO.		LOT NO.	DATE
Approved For Release 1999/09/09 : CIA-RDP78-05867A000100220002-3		1957-1958	1957-1958
AREA (AMS NO.)	COUNTRY	PROVINCE	PLACE
411 K	TURKEY	ISTANBUL	USKUDAR (NR)
GEOGRAPHIC COORDINATES		MAP REFERENCE	
41 50 N 29 02 E		N/S	
TITLE			
SUGURS SOUTHEAST OF CITY. SEA OF MARMARA.			
25X1A			
DATE OF PICTURE		[REDACTED]	
1957-1958		[REDACTED]	
CLASSIFICATION			
[REDACTED]			
CAPTIONED BY		VERIFIED BY	
Approved For Release 1999/09/09 : CIA-RDP78-05867A000100220002-3		[REDACTED]	
FORM NO. 60-53 SEP 1948		CAPTION REPORT	

Approved For Release 1999/09/09 : CIA-RDP78-05867A000100220002-3

CIA PHOTO ACCESSION NO. 101925	LOT NO.	DATE	
AREA NAME NO. 1 411K	COUNTRY TURKEY	PROVINCE ISTANBUL	PLACE USKUDAR (NR)
GEOGRAPHIC COORDINATES 41 00 N 29 02 E		MAP REFERENCE N/S	
TITLE WATERWHEEL FOR IRRIGATION.			
25X1A			
DATE OF PICTURE 1951-1952			
CLASSIFICATION R			
CAPTIONED BY		VERIFIED BY	
Approved For Release 1999/09/09 : CIA-RDP78-05867A000100220002-3			
FORM NO. 10-53 SEP 1948		CAPTION REPORT	

Approved For Release 1999/09/09 : CIA-RDP78-05867A000100220002-3

CIA (PHOTO ACCESSION NO.)		LOT NO.	DATE
411 K		TURKEY	ISTANBUL
GEOGRAPHIC COORDINATES		MAP REFERENCE	
41 05 N 29 04 E		C FILE	
TITLE			
DERRICK UNLOADING TRANSFORMER FOR ELECTRIC POWER STATION. ROBERT COLLEGE AND OLD FORT IN BACKGROUND.			
25X1A			
DATE OF PICTURE		S	
1951-1952		[REDACTED]	
CLASSIFICATION			
R R			
CAPTIONED BY		VERIFIED BY	
[REDACTED]		[REDACTED]	
Approved For Release 1999/09/09 : CIA-RDP78-05867A000100220002-3			
FORM NO. 60-53 SEP 1948		CAPTION REPORT	

Approved For Release 1999/09/09 : CIA-RDP78-05867A000100220002-3

101317

2-1196

CIA PHOTO NUMBER

AREA NAME *IK* COUNTRY *TURKEY* PROVINCE STATE

GEOGRAPHIC COORDINATES MAP REFERENCE

TITLE


VILLAGE ABOUT 30 MILES EAST OF ISTANBUL.
ZONBULDAK TO ISTANBUL ELECTRIC TRANSMISSION
LINE IN BACKGROUND.

25X1A

DATE OF PICTURE *1951-1952*

CLASSIFICATION *SR*

Approved For Release 1999/09/09 : CIA-RDP78-05867A000100220002-3

CIA (PHOTO ACCESSION NO.):		LOT NO.	DATE
Approved For Release 1999/09/09 : CIA-RDP78-05867A000100220002-3			
AREA (AMS NO.):	COUNTRY	PROVINCE	PLACE
731K	TURKEY	Bolu	Duzce (NR)
GEOGRAPHIC COORDINATES		MAP REFERENCE	
40 50 N 31 10 E		NIS	
TITLE			
TOBACCO DRYING.			
25X1A			
DATE OF PICTURE			
1957-1958			
CLASSIFICATION			
R			
CAPTIONED BY		VERIFIED BY	
Approved For Release 1999/09/09 : CIA-RDP78-05867A000100220002-3			
FORM NO. 60-53 SEP 1948		CAPTION REPORT	

Approved For Release 1999/09/09 : CIA-RDP78-05867A000100220002-3

CIA (PHOTO ACCESSION NO.)		LOT NO.	DATE
721 K		TURKEY	Bolu
GEOGRAPHIC COORDINATES		PROVINCE	PLACE
41 05 N 31 05 E		Bolu	AKCAKOCA
TITLE		MAP REFERENCE	
BLACK SEA.		N/S	
BEACH. DIRECTION EAST.			
DATE OF PICTURE		25X1A	
1951-1952			
CLASSIFICATION			
CAPTIONED BY		VERIFIED BY	
R			
FORM NO. 80-53		Approved For Release 1999/09/09 : CIA-RDP78-05867A000100220002-3	
SEP 1948		CAPTION REPORT	

Approved For Release 1999/09/09 : CIA-RDP78-05867A000100220002-3

CIA (PHOTO ACCESSION NO.) 101330		LOT NO.	DATE
AREA (AWSD NO.)	COUNTRY	PROVINCE	PLACE
	TURKEY	BOLU	AKLAKOCA
GEOGRAPHIC COORDINATES		MAP REFERENCE	
41 05 N 31 05 E		NIS	
TITLE			
FISHING BOATS ON BEACH.			
25X1A			
DATE OF PICTURE		[REDACTED]	
1951-1952			
CLASSIFICATION			
[REDACTED]			
CAPTIONED BY		VERIFIED BY	
[REDACTED]		[REDACTED]	
FORM NO. 10-53 SEP 1948			
Approved For Release 1999/09/09 : CIA-RDP78-05867A000100220002-3			
CAPTION REPORT			

Approved For Release 1999/09/09 : CIA-RDP78-05867A000100220002-3

CIA PHOTO ACCESSION NO. 101321 LOT NO. 2-1196 DATE 01/78

AREA (AMS NO.) 7014 COUNTRY TURKEY PROJECT BONU PLACE CEREDE (NR)

GEOGRAPHIC COORDINATES 40 45 N 32 12 E MAP REFERENCE C FILE

TITLE

ANKARA ROAD.

25X1A


DATE OF PICTURE 1951-1952

CLASSIFICATION ~~SECRET~~ R

CAPTIONED BY [Signature] VERIFIED BY [Signature] Approved For Release 1999/09/09 : CIA-RDP78-05867A000100220002-3

FORM NO. 60-53 SEP 1948 CAPTION REPORT

Approved For Release 1999/09/09 : CIA-RDP78-05867A000100220002-3

CIA PHOTO ACCESSION NO. 101326		LOT NO.	DATE
AREA TAMS NO. 1 721K	COUNTRY TURKEY	PROVINCE BOLU	PLACE ISKUBI
GEOGRAPHIC COORDINATES 40 54 N 31 10 E		MAP REFERENCE WAC 323	
TITLE RUINS OF ANCIENT AQUEDUCT.			
25X1A			
DATE OF PICTURE 1951-1952			
CLASSIFICATION SR			
CAPTIONED BY Approved For Release 1999/09/09 : CIA-RDP78-05867A000100220002-3		VERIFIED BY	
FORM NO. 60-53 SEP 1946		CAPTION REPORT	

Approved For Release 1999/09/09 : CIA-RDP78-05867A000100220002-3

CIA PHOTO ACCESSION NO.		LOT NO.		DATE	
721 K		TURKEY		BOLU	
AREA (AMS NO.)		COUNTRY		PLACE	
721 K		TURKEY		BOLU	
GEOGRAPHIC COORDINATES		MAP REFERENCE		PLACE	
40 54 N 31 10 E		WAC 323		USILUBI (NE)	
TITLE					
ELECTRIC POWER TRANSMISSION LINE UNDER					
CONSTRUCTION ABOUT 5 MILES NORTH					
OF TOWN.					
25X1A					
DATE OF PICTURE					
1957-1958					
CLASSIFICATION					
ER					
CAPTIONED BY			VERIFIED BY		
Approved For Release 1999/09/09 : CIA-RDP78-05867A000100220002-3			Approved For Release 1999/09/09 : CIA-RDP78-05867A000100220002-3		
FORM NO. 80-53 SEP 1948					
CAPTION REPORT					

Approved For Release 1999/09/09 : CIA-RDP78-05867A000100220002-3

CIA FILE NO. ACCESSION NUMBER
1001324 D-1186

APPA NAME NO. 1 COUNTRY TURKEY

GEOGRAPHIC COORDINATES

TITLE

FARMER THRESHING WHEAT WITH FIVE-HORSE TEAM.

25X1A

DATE OF PICTURE 1957-1958

CLASSIFICATION

CAPTIONED BY Approved For Release 1999/09/09 : CIA-RDP78-05867A000100220002-3

Approved For Release 1999/09/09 : CIA-RDP78-05867A000100220002-3

CIA PHOTO ACCESSION NUMBER 101325 LOT NO 5-1176

AREA NAME NO. 1 3124 COUNTRY LEBANON PROVINCE MOUNT LEBANON PLACE BEIRUT

GEOGRAPHIC COORDINATES 33 53 N 35 30 E MAP REFERENCE C FILE

TITLE

MAIN SHOPPING STREET, DIRECTION WEST.

25X1A

DATE OF PICTURE 1951-1952

CLASSIFICATION (S) R

CAPTIONED BY Approved For Release 1999/09/09 : CIA-RDP78-05867A000100220002-3

Approved For Release 1999/09/09 : CIA-RDP78-05867A000100220002-3

CIA PHOTO ACCESSION NO. **101526** LOT NO. **101526**

ARFA NAME NO. **12K** COUNTRY **LEBANON** PROVINCE **BEIRUT** STATE **BEIRUT**

GEOGRAPHIC COORDINATES **33° 55' N 15° 55' E** MAP REFERENCE **1:50,000**

TITLE

TERRACED FARMING ALONG ROAD FROM BEIRUT TO BAALBEK.

25X1A

DATE OF PICTURE **1951-1952**

CLASSIFICATION **R**

CAPTIONED BY **Approved For Release 1999/09/09 : CIA-RDP78-05867A000100220002-3**

Approved For Release 1999/09/09 : CIA-RDP78-05867A000100220002-3

CIA PHOTO ACCESSION NO. 101327

AREA NAME NO. 23 K COUNTRY JORDAN

GEOGRAPHIC COORDINATES 31 56 N 35 55 E

TITLE

25X1A

DATE OF PICTURE 1951-1952

CLASSIFICATION R

CAPTIONED BY Approved For Release 1999/09/09 : CIA-RDP78-05867A000100220002-3


FORM NO. 60-53 SEP 1948

CAPTION REPORT

Approved For Release 1999/09/09 : CIA-RDP78-05867A000100220002-3

25X6

Approved For Release 1999/09/09 : CIA-RDP78-05867A000100220002-3

CIA PHOTO ACCESSION NO. 1 Approved For Release 1999/09/09 : CIA-RDP78-05867A000100220002-3		LOT NO.	DATE
AREA (AMS NO.) 114 M	COUNTRY GERMANY	PROVINCE BERLIN	PLACE BERLIN
GEOGRAPHIC COORDINATES 52 31 N 13 24 E		MAP REFERENCE office	
TITLE EAST SECTOR, SPREE RIVER CANAL. REICHSTAG, REICHSTAG LEFT BACKGROUND			
25X1A			
DATE OF PICTURE			
RESTRICTED			
CLASSIFICATION SECURITY INFORMATION			
CAPTIONED BY ARL		VERIFIED BY	
Approved For Release 1999/09/09 : CIA-RDP78-05867A000100220002-3			
FORM NO. 60-13 SEP 1948		CAPTION REPORT	

Approved For Release 1999/09/09 : CIA-RDP78-05867A000100220002-3

CIA PHOTO ACCESSION NO. 1 LOT NO. DATE

AREA (AMS NO.) 114 M1 COUNTRY GERMANY PROVINCE BERLIN PLACE BERLIN

GEOGRAPHIC COORDINATES 52 31N 13 24E MAP REFERENCE e file

TITLE EAST SECTOR. PETRIKIRCHE (CHURCH)
SCHARRSTRASSE. RUINS OF PETRIKIRCHE
(CHURCH).

25X1A

DATE OF PICTURE

CLASSIFICATION RESTRICTED SECURITY INFORMATION

CAPTIONED BY VERIFIED BY Approved For Release 1999/09/09 : CIA-RDP78-05867A000100220002-3

FORM NO. 60-53 SEP 1948 CAPTION REPORT

CIA (PHOTO ACCESSION NO.)		LO. NO.	DATE
Approved For Release 1999/09/09 : CIA-RDP78-05867A000100220002-3		5138	13 Sept 1953
AREA (AMS NO.)	COUNTRY	PROVINCE	
514 M	GERMANY	SACHSEN-ANHALT	FALKENBERG
GEOGRAPHIC COORDINATES		MAP REFERENCE	
51 35 N 13 15 E		NIS	
TITLE			
KARLO TUHE REPAIR SHOP.			
MAIN RAILWAY YARDS. ROUNDHOUSE.			
25X1A			
DATE OF PICTURE		[REDACTED]	
CLASSIFICATION			
RESTRICTED			
SECURITY INFORMATION			
CAPTIONED BY		VERIFIED BY	
[Signature]			
Approved For Release 1999/09/09 : CIA-RDP78-05867A000100220002-3			
FORM NO. 60-53 SEP 1948			
CAPTION REPORT			

CIA (PHOTO ACCESSION NO.)		LOT-NO.		DATE	
101333		E-1762 A		15 Sept 1953	
AREA (COUNTRY)		PROVINCE		PLACE	
514 M GERMANY		SACHSEN-ANHALT		FALKENBERG	
GEOGRAPHIC COORDINATES				MAP REFERENCE	
51 35 N 13 15 E				NW	
TITLE					
LOCOMOTIVE REPAIR SHOP.					
MAIN RAILWAY YARDS. ROUNDHOUSE.					
25X1A					
DATE OF PICTURE		SO			
		[REDACTED]			
CLASSIFICATION					
RESTRICTED					
SECURITY INFORMATION					
CAPTIONED BY			VERIFIED BY		
[Signature]					
FORM NO. 1 Approved For Release 1999/09/09 : CIA-RDP78-05867A000100220002-3					
SEP 1948 CAPTION REPORT					

Approved For Release 1999/09/09 : CIA-RDP78-05867A000100220002-3

CIA PHOTO ACCESSION NO. 1 | LO NO. | DATE

AREA (AMS NO.) | COUNTRY | PROVINCE | PLACE

114 M | GERMANY | BERLIN | BERLIN

GEOGRAPHIC COORDINATES | MAP REFERENCE

52 31 N 13 24 E | c fa

TITLE

EAST SECTOR. MARIENKIRCH.

25X1A

DATE OF PICTURE

CLASSIFICATION

~~RESTRICTED~~
~~RESTRICTED~~
~~SECURITY INFORMATION~~

CAPTIONED BY | VERIFIED BY

Approved For Release 1999/09/09 : CIA-RDP78-05867A000100220002-3

FORM NO. 60-53
SEP 1948

CAPTION REPORT

Approved For Release 1999/09/09 : CIA-RDP78-05867A000100220002-3

CIA PHOTO ACCESSION NO. 1 LOT NO. DATE

AREA (AMS NO.) 114 M COUNTRY GERMANY PROVINCE BERLIN PLACE BERLIN

GEOGRAPHIC COORDINATES 52 31 N 13 24 E MAP REFERENCE 2 free

TITLE EAST SECTOR. ALEXANDER PLATZ.

25X1A

DATE OF PICTURE [REDACTED]


CLASSIFICATION RESTRICTED SECURITY INFORMATION

CAPTIONED BY VERIFIED BY Approved For Release 1999/09/09 : CIA-RDP78-05867A000100220002-3

FORM NO. 60-53 SEP 1948

CAPTION REPORT

Approved For Release 1999/09/09 : CIA-RDP78-05867A000100220002-3

CIA (PHOTO ACCESSION NO.) 181226		LOT NO.	DATE 17 Oct 73
AREA (AMS NO.) 114 M	COUNTRY GERMANY	PROVINCE BERLIN	PLACE BERLIN
GEOGRAPHIC COORDINATES 52 31 N 13 24 E		MAP REFERENCE c free	
TITLE EAST SECTOR. ALEXANDERPLATZ. [PROPAGANDA POSTERS.]			
25X1A			
DATE OF PICTURE			
CLASSIFICATION	RESTRICTED SECURITY INFORMATION		
CAPTIONED BY	VERIFIED BY		
FORM NO. 60-53 SEP 1946		Approved For Release 1999/09/09 : CIA-RDP78-05867A000100220002-3	
CAPTION REPORT			

Approved For Release 1999/09/09 : CIA-RDP78-05867A000100220002-3

CIA-IPHO TO ACCESSION NO. 1 101327		LGT NO.	DATE 17 Sept. 1953
AREA (AMB. NO.) 114 M	COUNTRY GERMANY	PROVINCE BERLIN	PLACE BERLIN
GEOGRAPHIC COORDINATES 52 31 N 13 24 E		MAP REFERENCE c file	
TITLE EAST SECTOR. CORNER OF FRIEDRICHSTRASSE AND ROSMARIENSTRASSE			
DATE OF PICTURE 25X1A			
CLASSIFICATION <input checked="" type="checkbox"/> RESTRICTED SECURITY INFORMATION			
CAPTIONED BY <i>[Signature]</i>		VERIFIED BY	
FORM NO. 10-53 SEP 1948			

Approved For Release 1999/09/09 : CIA-RDP78-05867A000100220002-3

CAPTION REPORT

CIA PHOTO ACCESSION NO. 1		LOT NO.	DATE
Approved For Release 1999/09/09 : CIA-RDP78-05867A000100220002-3			
AREA (AMS NO.)	COUNTRY	PROVINCE	PLACE
114 M	GERMANY	BERLIN	BERLIN
GEOGRAPHIC COORDINATES		MAP REFERENCE	
52 31 N 13 24 E		c file	
TITLE			
EAST SECTOR. CORNER OF LEIPZIGER AND WILHELMSTRASSE.			
25X1A			
DATE OF PICTURE	50 [REDACTED]		
CLASSIFICATION	RESTRICTED		
	SECURITY INFORMATION		
CAPTIONED BY	Approved For Release 1999/09/09 : CIA-RDP78-05867A000100220002-3		VERIFIED BY
FORM NO. 60-53 SEP 1946	CAPTION REPORT		

Approved For Release 1999/09/09 : CIA-RDP78-05867A000100220002-3

CIA PHOTO ACCESSION NO. 101240 LOT NO. 25X1A DATE 1/7/57

AREA (AMS NO.) 114 M COUNTRY GERMANY PROVINCE BERLIN PLACE BERLIN

GEOGRAPHIC COORDINATES 52 31 N 13 24 E MAP REFERENCE c file

TITLE EAST SECTOR. THALMANN PLATZ.

WILHELMSTRASSE.

DATE OF PICTURE 25X1A

CLASSIFICATION ~~RESTRICTED~~ SECURITY INFORMATION

CAPTIONED BY [Signature] VERIFIED BY

FORM NO. 60-53 Approved For Release 1999/09/09 : CIA-RDP78-05867A000100220002-3

CAPTION REPORT

Approved For Release 1999/09/09 : CIA-RDP78-05867A000100220002-3

CIA (PHOTO ACCESSION NO.) 10124 LOT NO. 6599 DATE 7 Sep 1950

AREA (AMS NO.) 114 M COUNTRY GERMANY PROVINCE BERLIN PLACE BERLIN

GEOGRAPHIC COORDINATES 52 31 N 13 24 E MAP REFERENCE e file

TITLE EAST SECTOR. OLD CITY. WINE CELLAR ON POSTSTRASSE.

25X1A

DATE OF PICTURE [REDACTED]

CLASSIFICATION RESTRICTED SECURITY INFORMATION

CAPTIONED BY [Signature] VERIFIED BY Approved For Release 1999/09/09 : CIA-RDP78-05867A000100220002-3

FORM NO. 60-53 SEP 1948

CAPTION REPORT

Approved For Release 1999/09/09 : CIA-RDP78-05867A000100220002-3

CIA (PHOTO ACCESSION NO.) LOT NO. DATE

AREA (AMS NO.) COUNTRY PROVINCE PLACE
114M GERMANY BERLIN BERLIN

GEOGRAPHIC COORDINATES MAP REFERENCE
52 31N 13 24E c file

TITLE
EAST SECTOR. BREITESTRASSE.

25X1A

DATE OF PICTURE

~~RESTRICTED~~
~~SECURITY INFORMATION~~

CAPTIONED BY VERIFIED BY
Approved For Release 1999/09/09 : CIA-RDP78-05867A000100220002-3

FORM NO. 80-53 SEP 1948 CAPTION REPORT

Approved For Release 1999/09/09 : CIA-RDP78-05867A000100220002-3

CIA PHOTO ACCESSION NO. 101255 LOT NO. DATE 17 Sept 1953

AREA (AMS NO.) 114M COUNTRY GERMANY PROVINCE BERLIN PLACE BERLIN

GEOGRAPHIC COORDINATES 52 31 N 13 24 E MAP REFERENCE C file

TITLE EAST SECTOR. RADIO BROADCASTING STATION AT CORNER OF FRIEDRICHSTRASSE AND FRANZOSISCHENSTRASSE

25X1A

DATE OF PICTURE [REDACTED]

CLASSIFICATION ~~RESTRICTED~~ SECURITY INFORMATION

CAPTIONED BY [REDACTED] VERIFIED BY Approved For Release 1999/09/09 : CIA-RDP78-05867A000100220002-3

FORM NO. 601 55 SEP 1948

CAPTION REPORT

Approved For Release 1999/09/09 : CIA-RDP78-05867A000100220002-3

CIA PHOTO ACCESSION NO. 101346 LOT NO. DATE

AREA (AMS NO.) 114 M COUNTRY GERMANY PROVINCE BERLIN PLACE BERLIN

GEOGRAPHIC COORDINATES 52 31 N 13 24 E MAP REFERENCE c file

TITLE EAST SECTOR. U-BAHNHOF
DIMITROFFSTRASSE.

25X1A

DATE OF PICTURE [REDACTED]

RESTRICTED

CLASSIFICATION SECURITY INFORMATION

CAPTIONED BY [Signature] VERIFIED BY

FORM NO. 101346 Approved For Release 1999/09/09 : CIA-RDP78-05867A000100220002-3 SEP 1948 60-93

CAPTION REPORT

Approved For Release 1999/09/09 : CIA-RDP78-05867A000100220002-3

CIA PHOTO ACCESSION NO. 101347 LOT NO. DATE 17 Sept. 1953

AREA (AAS NO.) 114 M COUNTRY GERMANY PROVINCE BERLIN PLACE BERLIN

GEOGRAPHIC COORDINATES 52 31 N 13 24 E MAP REFERENCE c file

TITLE EAST SECTOR. STALINALLEE.

25X1A

DATE OF PICTURE [REDACTED]

CLASSIFICATION 1 RESTRICTED SECURITY INFORMATION

CAPTIONED BY [REDACTED] VERIFIED BY

FORM NO. 5015 Approved For Release 1999/09/09 : CIA-RDP78-05867A000100220002-3

CAPTION REPORT

Approved For Release 1999/09/09 : CIA-RDP78-05867A000100220002-3

CIA (PHONE NO.) 101349 DATE 27 Jan 1953

AREA (AMS NO.) 114 M COUNTRY GERMANY PROVINCE BERLIN PLACE BERLIN

GEOGRAPHIC COORDINATES 52 31 N 13 24 E MAP REFERENCE a file

TITLE EAST SECTOR, STALIN ALLEE.

25X1A

DATE OF PICTURE [REDACTED]

CLASSIFICATION RESTRICTED SECURITY INFORMATION

APPROVED FOR RELEASE 1999/09/09 : CIA-RDP78-05867A000100220002-3

Approved For Release 1999/09/09 : CIA-RDP78-05867A000100220002-3


CIA PHOTO SESSION NO. 101350 LOT NO. K-1760A DATE 5/7/54

AREA TAMS NO. 114 M COUNTRY GERMANY PROVINCE BERLIN PLACE BERLIN

GEOGRAPHIC COORDINATES 52 31N 13 24E MAP REFERENCE c file

TITLE EAST SECTOR. SPREE RIVER CANAL AT
MOLKEMMARKT. FDGB BUILDING,
RIGHT. MARKISCHES MUSEUM, LEFT.

25X1A



DATE OF PICT. 4E

CLASSIFICATION RESTRICTED SECURITY INFORMATION

Approved For Release 1999/09/09 : CIA-RDP78-05867A000100220002-3

Approved For Release 1999/09/09 : CIA-RDP78-05867A000100220002-3

CIA PHOTO NO. 101351	LOT NO. 2	DATE 5 Oct 1953	FILE NO. 100220002-3
AREA (AMS NO.) 114M	COUNTRY GERMANY	PROVINCE BERLIN	PLACE BERLIN
GEOGRAPHIC COORDINATES 52 31N 13 24E		MAP REFERENCE c file	
TITLE EAST SECTOR. SPREE RIVER CANAL AND ^{OLD} LOCK AT BURGSTRASSE			
25X1A			
DATE OF PICTURE	[REDACTED]		
RESTRICTED			
CLASSIFICATION SECURITY INFORMATION			
CAPTIONED BY		VERIFIED BY	
Approved For Release 1999/09/09 : CIA-RDP78-05867A000100220002-3		Approved For Release 1999/09/09 : CIA-RDP78-05867A000100220002-3	
FORM NO. 60-53 SEP 1948		CAPTION REPORT	

Approved For Release 1999/09/09 : CIA-RDP78-05867A000100220002-3

CIA PHOTO ACCESSION NO. 101352 LOT NO. 277024 DATE 28 Sept 52

AREA (AMS NO.) 14M COUNTRY GERMANY PROVINCE BERLIN PLACE BERLIN

GEOGRAPHIC COORDINATES 52 31 N 13 24 E MAP REFERENCE c free

TITLE EAST SECTOR SPREE RIVER CANAL AT BURGSTRASSE.

25X1A

DATE OF PICTURE [REDACTED]

CLASSIFICATION **RESTRICTED**
~~SECURITY INFORMATION~~

CAPTIONED BY [REDACTED] VERIFIED BY [REDACTED]
Approved For Release 1999/09/09 : CIA-RDP78-05867A000100220002-3

Approved For Release 1999/09/09 : CIA-RDP78-05867A000100220002-3

CIA PHOTO ACCESSION NO. 101333 LOT NO. 2-1762-A DATE 17 Sept 1962

AREA - IAMS NO. 114 M COUNTRY GERMANY PROVINCE BERLIN PLACE BERLIN

GEOGRAPHIC COORDINATES 52 31N 13 24E MAP REFERENCE c file

TITLE EAST SECTOR, SPREE RIVER CANAL AT SPITTELMARKT.

25X1A


DATE OF PICTURE _____ SOURCE _____

CLASSIFICATION ~~RESTRICTED~~

~~SECURITY INFORMATION~~

CAPTIONED BY _____ VERIFIED BY _____

Approved For Release 1999/09/09 : CIA-RDP78-05867A000100220002-3

CIA (PHOTO ACCESSION NO.) 101255	LOT NO. E-1762 A	DATE 14 SEPT. 1953 U
AREA (AMS NO.) 314 M	COUNTRY GERMANY	PLACE RUSTOCK MECKLENBURG VORPOMMERN
GEOGRAPHIC COORDINATES 54 05 N 12 08 E	MAP REFERENCE c file	
TITLE RUSSIAN SHIP AT PIER.		
25X1A		
GATE OF PICTURE 		
CLASSIFICATION <input checked="" type="checkbox"/> RESTRICTED SECURITY INFORMATION		
CAPTIONED BY JPC		VERIFIED BY
FORM NO. 1 SEP 1948 60-53		

Approved For Release 1999/09/09

CIA-RDP78-05867A000100220002-3

Approved For Release 1999/09/09

CIA-RDP78-05867A000100220002-3

101356

LOT NO. E-1762A

DATE 15 Sep 1953

AREA (AMS NO.)

COUNTRY GERMANY

Approved For Release 1999/09/09 : CIA-RDP78-05867A000100220002-3

GEOGRAPHIC COORDINATES

50 55 N 14 01 E

MAP REFERENCE

KONIGSTEIN (NE)

TITLE ELBE RIVER.

cf file

25X1A

DATE OF PICTURE



CLASSIFICATION

RESTRICTED

~~SECURITY INFORMATION~~

CAPTIONED BY

VTC

VERIFIED BY

FORM NO. 60-53
SEP 1948

Approved For Release 1999/09/09 : CIA-RDP78-05867A000100220002-3

ACCESSION NO. 101357

LOT NO. E-1762A

DATE 15 Sept 1953 ✓

AREA (AMS NO. 1) 7 Approved For Release 1999/09/09

COUNTRY GERMANY

PROJ. NO. CIA-RDP78-05867A000100220002-3

GEOGRAPHIC COORDINATES 50 55 N 14 01 E

MAP REFERENCE SACHSEN KONIGSTEIN(NR)

TITLE RAILROAD RIGHT-OF-WAY ALONG ELBE RIVER. e file

25X1A

DATE OF PICTURE [REDACTED]

CLASSIFICATION RESTRICTED SECURITY INFORMATION

CAPTIONED BY VPC

VERIFIED BY



FORM NO. 60-53 SEP 1948

Approved For Release 1999/09/09 : CIA-RDP78-05867A000100220002-3

Approved For Release 1999/09/09 : CIA-RDP78-05867A000100220002-3


PHOTO ACCESSION NO.:	101359	LOT NO.:	E-1762 A	DATE:	15 Sept 1953
AREA LAWS NO.:		COUNTRY:	GERMANY	STATE:	THURINGEN
GEOGRAPHIC COORDINATES:	50 59 N 10 19 E		CITY:	EISENACH	
TITLE:	OLD CITY FOUNTAIN WALL.		MAP REFERENCE:	c file	
DATE OF PICTURE:	25X1A				
CLASSIFICATION:	RESTRICTED				
CAPTIONED BY:	[Signature]		VERIFIED BY:		
FORM NO. 80-53 SEP 1948	Approved For Release 1999/09/09 : CIA-RDP78-05867A000100220002-3				

CIA (PHOTO ACCESSION NO.)		LOT NO.		DATE
Approved For Release 1999/09/09 : CIA-RDP78-05867A000100220002-3		849109		18 Sep 1953
AREA (AMS. NO.)	COUNTRY	PROVINCE	MAP REFERENCE	
214 M	GERMANY	BRANDENBURG	POTSDAM	
GEOGRAPHIC COORDINATES		MAP REFERENCE		
52 24 N 13 04 E		c file		
TITLE		SECTOR		
SOVIET - AMERICAN BORDER		BORDER		
25X1A				
DATE OF PICTURE		[REDACTED]		
CLASSIFICATION				
RESTRICTED				
SECURITY INFORMATION				
CAPTIONED BY		VERIFIED BY		
Approved For Release 1999/09/09 : CIA-RDP78-05867A000100220002-3				
FORM NO. 60-53		CAPTION REPORT		
SEP 1948				

CIA PHOTO ACCESSION NO. 101363	LOT NO. F-1762 A	DATE 17 Sept 1953
AREA (AMS NO.) 514 M	COUNTRY GERMANY	MAP REFERENCE SACHSEN-ANHALT
GEOGRAPHIC COORDINATES APP. 51 40N 12 25E	C per (OSS)	
TITLE RBD (REICHS BAHN DIREKTION) SCHOOL FOR TRAINING OF ADMINISTRATIVE AND TECHNICAL PERSONNEL OF STATE RAILWAY.		
25X1A		
DATE OF PICTURE		
CLASSIFICATION RESTRICTED	SECURITY INFORMATION	
CAPTIONED BY 	VERIFIED BY	
FORM NO. 60-53 SEP 1948		

Approved For Release 1999/09/09 : CIA-RDP78-05867A000100220002-2

Approved For Release 1999/09/09 : CIA-RDP78-05867A000100220002-3

CIA PHOTO ACCESSION NO. 101365		LOT NO. E-1762A		DATE Sep 1946
AREA (AMOUNT)	COUNTRY	PROVINCE	PLACE	
824 M	GERMANY	THURINGEN	EISENACH (NR)	
GEOGRAPHIC COORDINATES		MAP REFERENCE		
50 59 N 10 19 E		c file		
TITLE				
WARTBURG, OLD FORTRESS.				
25X1A				
DATE OF PICTURE				
				
CLASSIFICATION				
RESTRICTED SECURITY INFORMATION				
CAPTIONED BY		VERIFIED BY		
we				
FORM NO. 1013 Approved For Release 1999/09/09 : CIA-RDP78-05867A000100220002-3				
SEP 1946 CAPTION REPORT				

CIA (PHOTO ACCESSION NO.) 101366		LOT NO. E-1762 A	DATE 15 Sept
AREA (AMS NO.) 824 M		COUNTRY GERMANY	PROVINCE THURINGEN
GEOGRAPHIC COORDINATES 50 59 N 10 19 E		MAP REFERENCE e. ja	PLACE EISENACH (NR)
TITLE [WARTBURG [MOUNTAIN.]]			
FROM WARTBURG FORTRESS.			
DATE OF PICTURE 25X1A			
CLASSIFICATION RESTRICTED SECURITY INFORMATION			
CAPTIONED BY YPC		VERIFIED BY	
FORM NO. 69 SEP 1948			
Approved For Release 1999/09/09 - CIA-RDP78-05867A000100220002-3			
CAPTION REPORT			

Approved For Release 1999/09/09 : CIA-RDP78-05867A000100220002-3

CIA PHOTO ACCESSION NO. 1 LOT NO. DATE

101267

AREA (AMS NO.) COUNTRY PROVINCE PLACE

114 M GERMANY BERLIN BERLIN

GEOGRAPHIC COORDINATES MAP REFERENCE

52 31 N 13 24 E c file

TITLE

FAST SECTOR ~~KONSUM~~ ~~TEXTILHAUS~~
DRY GOODS STORE
A ON FRIEDRICHSTRASSE.

~~Dry Goods ?~~

25X1A

DATE OF PICTURE

[Redacted]

CLASSIFICATION

RESTRICTED
SECURITY INFORMATION

CAPTIONED BY VERIFIED BY

Approved For Release 1999/09/09 : CIA-RDP78-05867A000100220002-3

FORM NO. 60-55
SEP 1948

CAPTION REPORT



CIA-1 PHOTO-ACCESSION NO. 101368		LOT NO. F-17629	DATE 28 Sep 1953
Approved For Release 1999/09/09 : CIA-RDP78-05867A000100220002-3			
AREA (AMS) 114 M	COUNTRY GERMANY	PROVINCE BERLIN	CITY BERLIN
GEOGRAPHIC COORDINATES 52 31 N 13 24 E		MAP REFERENCE see file	
TITLE EAST SECTOR. OLD INN AT SPERLINGSGASSE.			
25X1A			
DATE OF PICTURE	SC [REDACTED]		
CLASSIFICATION Restricted			
CAPTIONED BY JPB		VERIFIED BY	
FORM NO. Approved For Release 1999/09/09 : CIA-RDP78-05867A000100220002-3			
SEP 1946 CAPTION REPORT			

CIA (PHOTO ACCESS) NO.:	LOT NO.	DATE
101269	F 1762 A	28 Sept 1953
AREA (AMS NO.):	COUNTRY	PROVINCE
114 M	GERMANY	BERLIN
GEOGRAPHIC COORDINATES	MAP REFERENCE	
52 31N 13 24E	e file	
TITLE		
EAST SECTOR. OLD INN ON SPERLINGSASSE		
25X1A		
DATE OF PICTURE	[REDACTED]	
CLASSIFICATION		
Restricted		
CAPTIONED BY	VERIFIED BY	
VAE		
FORM NO. 60-53		
SEP 1948		
CAPTION REPORT		

Approved For Release 1999/09/09 : CIA-RDP78-05867A000100220002-3

Approved For Release 1999/09/09 : CIA-RDP78-05867A000100220002-3

CIA (PHOTO ACCESSION NO.) 101278		LOT NO. E-1767A		DATE 28 Sep 1953
Approved For Release 1999/09/09 : CIA-RDP78-05867A000100220002-3				
AREA (AMS NO.) 114 M	COUNTRY GERMANY	PROVINCE BERLIN		BERLIN
GEOGRAPHIC COORDINATES 52 31 N 13 24 E			MAP REFERENCE c. 100	
TITLE SOVIET - AMERICAN SECTOR BORDER AT GORLITZER BANK OF SPREE RIVER CANAL.				
25X1A				
DATE OF PICTURE	[REDACTED]			
CLASSIFICATION	Restricted			
CAPTIONED BY	[REDACTED]		VERIFIED BY	
Approved For Release 1999/09/09 : CIA-RDP78-05867A000100220002-3				
FORM NO. 1 SEP 1946 60-53 CAPTION REPORT				

CIA (PHOTO ACCESSION NO.) 101371	LOT NO. F-1762 A	DATE 28 Sept 1953
AREA (AMS NO.) 114 M	COUNTRY GERMANY	PROVINCE BERLIN
GEOGRAPHIC COORDINATES 52 31N 13 24E		MAP REFERENCE c file
TITLE EAST SECTOR. NEUMANNSBASSE		
25X1A		
DATE OF PICTURE 		
CLASSIFICATION Restricted		
CAPTIONED BY 		VERIFIED BY
FORM NO. 80-53 SEP 1946		

Approved For Release 1999/09/09 : CIA-RDP78-05867A000100220002-3

Approved For Release 1999/09/09 : CIA-RDP78-05867A000100220002-3

CAPTION REPORT

CIA (PHOTO ACCESSION NO.)	LOT NO.	DATE
10137	58963	18 Sep 1953
Approved For Release 1999/09/09 : CIA-RDP78-05867A000100220002-3		
AREA (AMS NO.)	COUNTRY	PROVINCE
114 M	Germany	Berlin
GEOGRAPHIC COORDINATES		MAP REFERENCE
52 13 N 13 24 E		a file
TITLE		
RUINS IN OLD CITY BETWEEN		
FISCHMARKT AND ROSSTRASSE.		
25X1A		
DATE OF PICTURE	[REDACTED]	
RESTRICTED		
SECURITY INFORMATION		
CAPTIONED BY	VERIFIED BY	
Approved For Release 1999/09/09 : CIA-RDP78-05867A000100220002-3		
CAPTION REPORT		
FORM NO. 60-53 SEP 1948		

Y6

Approved For Release 1999/09/09 : CIA-RDP78-05867A000100220002-3

Next 20 Page(s) In Document Exempt

Approved For Release 1999/09/09 : CIA-RDP78-05867A000100220002-3

Approved For Release 1999/09/09 : CIA-RDP78-05867A000100220002-3

CIA PHOTO ACCESSION NO. 1 LOT NO. DATE

AREA (AMS NO.) 322 COUNTRY BELGIAN CONGO PROVINCE ELISABETHVILLE PLACE KAMINA

GEOGRAPHIC COORDINATES 08 44 S. 25 00 E N/S

TITLE

KAMINA MILITARY BASE. LAYOUT OF INSTALLATIONS AT BASE HEADQUARTERS.

25X1A

DATE OF PICTURE SEPT. 1953

CLASSIFICATION R

CAPTIONED BY VERIFIED BY

Approved For Release 1999/09/09 : CIA-RDP78-05867A000100220002-3

Approved For Release 1999/09/09 : CIA-RDP78-05867A000100220002-3

CIA (PHOTO ACCESSION NO.)	LOT NO.	DATE	
32Z	BELGIAN CONGO	ELISABETHVILLE	
AREA (AMS NO.)	COUNTRY	PROVINCE	PLACE
32Z	BELGIAN CONGO	ELISABETHVILLE	KAMINA
GEOGRAPHIC COORDINATES	MAP REFERENCE		
08 44 S 25 00 E	NIP		
TITLE			
KAMINA MILITARY BASE. RUNWAY, HARDSTAND AND HANGARS.			
25X1A			
DATE OF PICTURE	[REDACTED]		
SEPT. 1953	[REDACTED]		
CLASSIFICATION	R		
CAPTIONED BY	VERIFIED BY		
[Signature]	[Signature]		
Approved For Release 1999/09/09 : CIA-RDP78-05867A000100220002-3			
FORM NO. 60-53 SEP 1948	CAPTION REPORT		

Approved For Release 1999/09/09 : CIA-RDP78-05867A000100220002-3

CIA PHOTO ACCESSION NO. 101396 LOT NO. DATE 1953

AREA (AMS NO.) 322 COUNTRY BELGIAN CONGO PROVINCE ELIZABETHVILLE PLACE KAMINA

GEOGRAPHIC COORDINATES OF 44 J 25 00 E MAP REFERENCE N15

TITLE

KAMINA MILITARY BASE. HANGAR AND SHED UNDER CONSTRUCTION.

25X1A


DATE OF PICTURE SEPT. 1953

CLASSIFICATION R

CAPTIONED BY VERIFIED BY

Approved For Release 1999/09/09 : CIA-RDP78-05867A000100220002-3

CIA I PHOTO ACCESSION NO. 1		LOT NO.	DATE
Approved For Release 1999/09/09 - CIA-RDP78-05867A000100220002-3		37	27 Oct 1953
AREA (AMS NO.)	COUNTRY	PROVINCE	
322	BELGIAN CONGO	ENSABETHVILLE	KAMINA
GEOGRAPHIC COORDINATES		MAP REFERENCE	
08 44 S 25 00 E		N/S	
TITLE			
KAMINA MILITARY BASE. HANGARS UNDER CONSTRUCTION.			
25X1A			
DATE OF PICTURE	[REDACTED]		
SEPT. 1953			
CLASSIFICATION	2		
CAPTIONED BY	VERIFIED BY		
[Signature]			
Approved For Release 1999/09/09 - CIA-RDP78-05867A000100220002-3			
FORM NO. 60-53	CAPTION REPORT		
SEP 1948			

CIA (PHOTO) Approved For Release 1999/09/09 : CIA-RDP78-05867A000100220002-3		REF NO.	DATE
AREA (AMS NO.)	COUNTRY	PROVINCE	PLACE
101398	322 BELGIAN CONGO	ELISABETHVILLE	KAMINA
GEOGRAPHIC COORDINATES		MAP REFERENCE	
OF 14 S 25 00 E		NIJ	
TITLE			
KAMINA MILITARY BASE. HANGARS UNDER CONSTRUCTION.			
25X1A			
DATE OF PICTURE			
SEP. 1953			
CLASSIFICATION	VERIFIED BY		
R			
CAPTION Approved For Release 1999/09/09 : CIA-RDP78-05867A000100220002-3			
FORM NO. 80-53 SEP 1948	CAPTION REPORT		

CIA (PHOTO ACCESSION NO.) 401280		LOT NO. 502196	DATE 26 OCT 1953
Approved For Release 1999/09/09 : CIA-RDP78-05867A000100220002-3			
AREA (AMS NO.) 7255 M	COUNTRY POLAND	PROVINCE WARSAW	CITY WARSAW
GEOGRAPHIC COORDINATES 52:15N 21:00E		MAP REFERENCE C-FILE	
TITLE GRAND THEATER			
DATE OF PICTURE —		SOURCE OF PICTURE CONTEMPORARY POLAND, 1937. p. 103, BOTTOM.	
CLASSIFICATION R			
CAPTIONED BY <i>[Signature]</i>		VERIFIED BY	
Approved For Release 1999/09/09 : CIA-RDP78-05867A000100220002-3			
FORM NO. 80-53 SEP 1948 CAPTION REPORT			

CIA (PHOTO ACCESSION NO.)		LOT NO.	DATE
Approved For Release 1999/09/09 : CIA-RDP78-05867A000100220002-3		E 2196	26 OCT. 1953
AREA (AMS NO.)	COUNTRY	PROV	CITY
7255M	POLAND	WARSAW	WARSAW
GEOGRAPHIC COORDINATES		MAP REFERENCE	
52:15N 21:00E		C-FILE	
TITLE			
SAXON GARDENS.			
DATE OF PICTURE		SOURCE OF PICTURE	
		CONTEMPORARY POLAND, 1937.	
CLASSIFICATION			
R			
CAPTIONED BY		VERIFIED BY	
Approved For Release 1999/09/09 : CIA-RDP78-05867A000100220002-3			
CAPTION REPORT			
FORM 82-10-53 SEP 1 1948			