

CIA PHOTO ACCESSION NO. 1		LOT NO.	DATE
Approved For Release 1999/09/09 : CIA RDP78-05867A000100220003-2		F-2196	26 OCT-1953
AREA	LAWS NO. 1	COUNTRY	PROVINCE
7255 M		POLAND	WARSAW
GEOGRAPHIC COORDINATES		MAP REFERENCE	
52:15 N 21:00 E		C-FILE	
TITLE			
MINISTRY OF COMMUNICATIONS.			
DATE OF PICTURE		SOURCE OF PICTURE	
		CONTEMPORARY POLAND, 1937.	
P-105, BOTTOM.			
CLASSIFICATION R			
CAPTIONED BY		VERIFIED BY	
Approved For Release 1999/09/09 : CIA RDP78-05867A000100220003-2			
FORM NO. 40.53 SEP 1948		CAPTION REPORT	

CIA (PHOTO ACCESSION NO.) 101402		LOT NO. 5-2196	DATE 26 OCT-1953
Approved For Release 1999/09/09 : CIA-RDP78-05867A000100220003-2			
ARFA (AWS NO.) 4355 M	COUNTRY POLAND	PROVINCE KRAKOW	KRAKOW
GEOGRAPHIC COORDINATES 55:05 N 19:55 E		MAP REFERENCE C-FILE	
TITLE "BARBACAN" AND MEDIAEVAL FORTIFICATIONS WITH "ST. FLORIAN'S GATE".			
DATE OF PICTURE		SOURCE OF PICTURE CONTEMPORARY POLAND, 1937.	
P-III, TOP.			
CLASSIFICATION R			
CAPTIONED BY [Signature]		VERIFIED BY	
Approved For Release 1999/09/09 : CIA-RDP78-05867A000100220003-2			
FORM NO. 60-53 SEP 1948			
CAPTION REPORT			

PHOTO ACCESSION NO. 101403		LOT NO. E-2196	DATE 26 OCT - 1953
AREA (AMS NO.) 4055A	COUNTRY POLAND	Approved For Release 1999/09/09 : CIA-RDP78-05867A000100220003-2	
GEOGRAPHIC COORDINATES 55:05 N 19:55 E		MAP REFERENCE KRAKOW	PLACE KRAKOW
TITLE THE ROYAL CASTLE "WAWEL".		C-FILE	
DATE OF PICTURE	SOURCE OF PICTURE CONTEMPORARY POLAND, 1937-		
CLASSIFICATION R	p- III, BOTTOM.		
CAPTIONED BY <i>EM</i>	VERIFIED BY		
FORM NO. 60-53 SEP 1948	Approved For Release 1999/09/09 : CIA-RDP78-05867A000100220003-2 CAPTION REPORT		

CIA PHOTO ACCESSION NO. 1 101606		LOT NO. 5-2196	DATE 26 OCT - 1953
Approved For Release 1999/09/09 : CIA-RDP78-05867A000100220003-2			
AREA (AMS NO. 1) 4355 M	COUNTRY POLAND	PROVINCE KRAKOW	PLACE
GEOGRAPHIC COORDINATES		MAP REFERENCE	
TITLE SUSPENSION CABLE-WAY AT SKIING AREA NEAR ZAKOPANE.			
DATE OF PICTURE —		SOURCE OF PICTURE CONTEMPORARY POLAND, 1937.	
CLASSIFICATION R		p. 145, BOTTOM.	
CAPTIONED BY SNO		VERIFIED BY	
Approved For Release 1999/09/09 : CIA-RDP78-05867A000100220003-2			
FORM NO. 50-53 SEP 1948			
CAPTION REPORT			

CIA- (PHOTO-ACCESSION NO.)		LOT-NO.		DATE	
101405		E-2196		26 OCT-1953	
Approved For Release 1999/09/09 : CIA-RDP78-05867A000100220003-2					
AREA (AMS NO.)	COUNTRY	PROVINCE	PLACE		
7255M	POLAND	WARSAW	WARSAW		
GEOGRAPHIC COORDINATES			MAP REFERENCE		
52:15 N 21:00 E			C-FILE ✓		
TITLE					
NATIONAL ECONOMIC BANK.					
DATE OF PICTURE		SOURCE OF PICTURE			
		CONTEMPORARY POLAND, 1937.			
p-148					
CLASSIFICATION					
R					
CAPTIONED BY			VERIFIED BY		
Spen					
FORM NO. 100-53					
Approved For Release 1999/09/09 : CIA-RDP78-05867A000100220003-2					
SEP 1948					
CAPTION REPORT					

CIA PHOTO ACCESSION NO. 1 101406		LOT NO. F-2196	DATE 26 OCT-1953
Approved For Release 1999/09/09 : CIA-RDP78-05867A000100220003-2			
AREA (ANS NO.) 7255M	COUNTRY POLAND	PROVINCE WARSAW	PLACE WARSAW
GEOGRAPHIC COORDINATES 52-15 N 21-00 E		MAP REFERENCE C-FILE	
TITLE POSTAL SAVINGS BANK.			
DATE OF PICTURE		SOURCE OF PICTURE	
		CONTEMPORARY POLAND, 1937.	
		p. 149	
CLASSIFICATION R			
CAPTIONED BY <i>[Signature]</i>		VERIFIED BY	
Approved For Release 1999/09/09 : CIA-RDP78-05867A000100220003-2			
FORM NO. 50-53 SEP 1948		CAPTION REPORT	

CIA (PHOTO ACCESSION NO.)		LOT NO.		DATE	
Approved For Release 1999/09/09 : CIA-RDP78-05867A000100220003-2		100220003-23			
AREA (AMS NO.)	COUNTRY	PROVINCE	PLACE		
380M	YUGOSLAVIA	BOSNA I HERCEGOVINA	VRAPCICI		
GEOGRAPHIC COORDINATES		MAP REFERENCE			
43° 23' N 17° 52' E		MAP Br. (GREEN)			
TITLE					
Installation of machinery in the new Cotton Textile ^{SPINNING} Mill .					
in Vrapcici near Mostar.					
DATE OF PICTURE		SO			
Prob. 1953		[REDACTED]			
CLASSIFICATION					
Restricted					
CAPTIONED BY			VERIFIED BY		
Approved For Release 1999/09/09 : CIA-RDP78-05867A000100220003-2					
FORM NO. 60-53 SEP 1948		CAPTION REPORT			

Approved for Release 1999/09/09 : CIA-RDP78-05867A000100220003-2

CIA (PHOTO ACCESSION NO.) LOT NO. DATE 53

AREA (AMS NO.) *280M* COUNTRY YUGOSLAVIA PROVINCE HRVATSKA PLACE *SISAK*

GEOGRAPHIC COORDINATES 45°29'N 16°22'E MAP REFERENCE *C file*

TITLE *Sisak Iron works IRON WORKS.*

25X1A

DATE OF PICTURE *Prob. 1953* SO [REDACTED]

CLASSIFICATION *R*

CAPTIONED BY *MdB* VERIFIED BY

Approved for Release 1999/09/09 : CIA-RDP78-05867A000100220003-2

CIA (PHOTO ACCESSION NO.)		LOT NO.	DATE
101409		E-1548	100220003-23
AREA (AMS NO.)	COUNTRY	PROVINCE	PLACE
280M	YUGOSLAVIA	HRVATSKA	SPLIT
GEOGRAPHIC COORDINATES		MAP REFERENCE	
43° 31' N 16° 26' E		C file	
TITLE			
"Vicko Krstulovic" Shipyard, L.S. Split			
25X1A			
DATE OF PICTURE	SO	[REDACTED]	
Prob. 1953			
CLASSIFICATION			
R			
CAPTIONED BY		VERIFIED BY	
Approved For Release		100220003-2	
Approved For Release 1999/09/09 : CIA-RDP78-05867A000100220003-2			
FORM NO. 60-53 SEP 1948		CAPTION REPORT	

CIA PHOTO ACCESSION NO. 1		LOT NO.		DATE	
280 M		YUGOSLAVIA		HRVATSKA	
AREA LAWS NO. 1		COUNTRY		PROVINCE	
43° 31' N		16° 26' E		C file	
GEOGRAPHIC COORDINATES		MAP REFERENCE		TITLE	
25X1A		DATE OF PICTURE		SOI	
1953		CLASSIFICATION		CAPTIONED BY	
R		VERIFIED BY		FORM NO. 60-53	
Approved For Release 1999/09/09 : CIA-RDP78-05867A000100220003-2		SEP 1948		60-53	
CAPTION REPORT					

Approved For Release 1999/09/09 : CIA-RDP78-05867A000100220003-2

CIA PHOTO ACCESSION NO. 101411 LOT NO. DATE 8 Sept 53

AREA LAWS NO. 280M 1377 COUNTRY YUGOSLAVIA PROVINCE HRVATSKA PLACE ROVINJ

GEOGRAPHIC COORDINATES 45° 04' N 13° 39' E MAP REFERENCE WWSL @ file

TITLE " " Mirna Fish Cannery, in Rovinj

25X1A

DATE OF PICTURE Prob. 1953 SOURCE OF [REDACTED]

CLASSIFICATION R CAPTIONED BY Approved For Release 1999/09/09 : CIA-RDP78-05867A000100220003-2 VERIFIED BY

Approved For Release 1999/09/09 : CIA-RDP78-05867A000100220003-2

CIA PHOTO ACCESSION NO. 1
LOT NO. 1548
DATE 4 Sept 53 ✓

AREA (AMS NO.) 180M
COUNTRY YUGOSLAVIA
PROVINCE SLOVENIJA
FILM JESENICE

GEOGRAPHIC COORDINATES 46° 27' N 14° 04' E
MAP REFERENCE C file

TITLE ~~Residue Iron Works.~~ IRON WORKS.

25X1A

DATE OF PICTURE 1953
SERIAL NO. [REDACTED]

CLASSIFICATION R
CAPTIONED BY [Signature]
VERIFIED BY

Approved For Release 1999/09/09 : CIA-RDP78-05867A000100220003-2

CIA (PHOTO ACCESSION NO.) *101813* LOT NO. *101813* DATE *1953* *C*
Approved For Release 1999/09/09 : CIA-RDP78-05867A000100220003-2

AREA (AMS NO.) *38M* COUNTRY *YUGOSLAVIA* PROVINCE *BOSNA I HERCEGOVINA* PLACE *MOSTAR (NR)*

GEOGRAPHIC COORDINATES *43°21'N 17°45'E* MAP REFERENCE *a file*

TITLE *Bauxite Mine near Mostar*

25X1A

DATE OF PICTURE *Nov. 1953* SOURCE 

CLASSIFICATION *R*

CAPTIONED BY *Approved For Release* VERIFIED BY *Approved For Release*
Approved For Release 1999/09/09 : CIA-RDP78-05867A000100220003-2

FORM NO. 60-53 SEP 1948 CAPTION REPORT

CIA (PHOTO ACCESSION NO.)		LOT NO.	DATE	C
10194		Approved For Release 1999/09/09 : CIA-RDP78-05867A000100220003-23	000100220003-23	
AREA (AMS NO.)	COUNTRY	PROVINCE	PLACE	
380M (38)	YUGOSLAVIA	BOSNA I HERCEGOVINA	PRIJEDOR	
GEOGRAPHIC COORDINATES		MAP REFERENCE		
44° 59' N 16° 42' E		c file		
TITLE				
Celulose Factory, in Prnjedor				
25X1A				
DATE OF PICTURE	SOURCE OF			
Prob. 1953	[REDACTED]			
CLASSIFICATION				
R				
CAPTIONED BY		VERIFIED BY		
MWB				
Approved For Release 1999/09/09 : CIA-RDP78-05867A000100220003-2				
FORM NO. 60-53 SEP 1948		CAPTION REPORT		

CIA (PHOTO ACCESSION NO.) Approved For Release 1999/09/09 : CIA-RDP78-05867A000100220003-2 109415		LOT NO.	DATE 3 Sept 53
AREA LAMS NO. 380 M	COUNTRY YUGOSLAVIA	PROVINCE BOSNA I HERCEGOVINA	VARES
GEOGRAPHIC COORDINATES 44° 09' N 18° 19' E		MAP REFERENCE C file	
TITLE Vares Iron Works			
25X1A			
DATE PICTURE Nov. 1953	SOURCE OF		
CLASSIFICATION R	VERIFIED BY		
CAPTIONED BY Approved For Release 1999/09/09 : CIA-RDP78-05867A000100220003-2			
FORM NO. 60-53 SEP 1948			
CAPTION REPORT			

Approved For Release 1999/09/09 : CIA-RDP78-05867A000100220003-2

CIA (PHOTO ACCESSION NO.) 101216		LOT NO.	DATE 10/25/53	
AREA (AMS NO.) 380 M	COUNTRY YUGOSLAVIA	PROVINCE BOSNA I HERCEGOVINA	PLACE VARES	
GEOGRAPHIC COORDINATES 44° 59' N 18° 19' E		MAP REFERENCE @ file		
TITLE Vares Iron-works IRON WORKS.				
25X1A				
DATE OF PICTURE Prob. 1953	SOURCE [REDACTED]			
CLASSIFICATION R				
CAPTIONED BY [Signature]			VERIFIED BY	
Approved For Release 1999/09/09 : CIA-RDP78-05867A000100220003-2				
FORM NO. 60-53 SEP 1948				
CAPTION REPORT				

CIA (PHOTO ACCESSION NO.)		LOT NO.		DATE	
Approved For Release 1999/09/09 : CIA-RDP78-05867A000100220003-2		480 M		5 Sept 53	
AREA (AMS NO.)		COUNTRY	PROVINCE	PLACE	
480 M		YUGOSLAVIA	SRBIJA	NANKOVICEVA	
GEOGRAPHIC COORDINATES			MAP REFERENCE		
43° 44' N 20° 43' E			NIS		
TITLE					
Railroad Car Factory. U. Rankovicov					
25X1A					
DATE OF PICTURE		SOURCE			
Prob 1953		[REDACTED]			
CLASSIFICATION					
R					
CAPTIONED BY			VERIFIED BY		
[Signature]			[Signature]		
Approved For Release 1999/09/09 : CIA-RDP78-05867A000100220003-2					
FORM NO. 60-53 SEP 1948					
CAPTION REPORT					

Approved For Release 1999/09/09 : CIA-RDP78-05867A000100220003-2

CIA (PHOTO) 101418 REF. NO. E-1548 DATE 3 Sept 53

AREA (AMS NO.) 480 M (E) COUNTRY YUGOSLAVIA PROVINCE SABICIA PLACE RANKOVICEVO

GEOGRAPHIC COORDINATES 43° 44' N 20° 43' E MAP REFERENCE NIS

TITLE
~~Railroad Car Factory in Rankovicevo assembles railroad cars~~
for slag, for the iron-works. BUILT BY RAILROAD CAR
FACTORY.

25X1A

DATE OF PICTURE Prob. 1953 SOURCE [REDACTED]

CLASSIFICATION R

CAPTIONED BY Approved For Release 1999/09/09 : CIA-RDP78-05867A000100220003-2 VERIFIED BY

FORM NO. 80-53 SEP 1948 CAPTION REPORT

CIA (PHOTO ACCESSION NO.)		LOT NO.	STATE
Approved For Release 1999/09/09 : CIA-RDP78-05867A000100220003-2		4378	Sept 3 3
AREA (AMS NO.)	COUNTRY	PROVINCE	PLACE
480 M	YUGOSLAVIA	SARAJEVO	ZELEZNIK
GEOGRAPHIC COORDINATES		MAP REFERENCE	
44°44' N 20°23' E		C file	
TITLE			
"Ivo Lola Ribar" Heavy Machine Tool Factory, in Zeleznik			
25X1A			
DATE OF PICTURE	SOURCE		
Nov. 1953			
CLASSIFICATION			
R			
CAPTIONED BY		VERIFIED BY	
Approved For Release 1999/09/09 : CIA-RDP78-05867A000100220003-2			
FORM NO. 80-53 SEP 1948		CAPTION REPORT	

CIA (PHOTO ACCESSION NO.) **Approved For Release 1999/09/09 : CIA-RDP78-05867A000100220003-2** LOT NO. **1548** **3 Sept 53** **C**

AREA (AMS NO.) **480M** COUNTRY **YUGOSLAVIA** PROVINCE **SRBIA** DISTRICT **PANCEVO**

GEOGRAPHIC COORDINATES **44° 52' N 20° 39' E** MAP REFERENCE **C file**

TITLE **Nikola "Tosla" Electric Bulb Factory, Pancevo.**

25X1A

DATE OF PICTURE **Prob. 1953** SOURCE 


CLASSIFICATION **R**

CAPTIONED BY **MWB** VERIFIED BY

Approved For Release 1999/09/09 : CIA-RDP78-05867A000100220003-2

FORM NO. 60-53 SEP 1948 CAPTION REPORT

CIA (PHOTO ACCESSION NO.)		LOT NO.		APPROVED FOR RELEASE	
480M (15)		YUGOSLAVIA		SRBIA	
GEOGRAPHIC COORDINATES		PROVINCE		PLACE	
44°18' N 20°35' E		SRBIA		ARANDJELOVAC	
TITLE		MAP REFERENCE		NIS	
Firebrick Factory, in Arandjelovac,					
25X1A					
DATE OF PICTURE		SOURCE			
Prob. 1953		[REDACTED]			
CLASSIFICATION					
R					
CAPTIONED BY			VERIFIED BY		
MWR			MWR		
Approved For Release 1999/09/09 : CIA-RDP78-05867A000100220003-2					
FORM NO. SEP 1948 60-53					
CAPTION REPORT					

CIA (PHOTO ACCESSION NO.) Approved For Release 1999/09/09 : CIA-RDP78-05867A000100220003-2 101423		LOT NO. 1348	DATE 3 April 53	C
AREA (AMS NO.) 480 M	COUNTRY YUGOSLAVIA	PROVINCE SRBIJA	PLACE BOR	
GEOGRAPHIC COORDINATES 44° 06' N 22° 06' E		MAP REFERENCE c file		
TITLE Open pit in the Copper Mine.				
25X1A				
DATE OF PICTURE Prob. 1953	SOURCE 			
CLASSIFICATION R				
CAPTIONED BY Approved For Release		VERIFIED BY 1999/09/09 : CIA-RDP78-05867A000100220003-2		
FORM NO. 60-53 SEP 1948		CAPTION REPORT		

CIA (PHOTO ACCESSION NO.)		LOT NO.	DATE	
Approved For Release 1999/09/09 : CIA-RDP78-05867A000100220003-2		E-1528	3 Sept 53	
AREA (AMS NO.)	COUNTRY	PROVINCE	PLACE	
480 M	YUGOSLAVIA	SRBIJA	RANKOVICEVO	
GEOGRAPHIC COORDINATES		MAP REFERENCE		
43° 44' N 20° 43' E		NIS		
TITLE				
Railroad Car Factory. Rankovicovo				
25X1A				
DATE OF PICTURE	SOURCE			
Nov. 1953				
CLASSIFICATION				
R				
CAPTIONED BY		VERIFIED BY		
MWB				
Approved For Release 1999/09/09 : CIA-RDP78-05867A000100220003-2				
FORM NO. 60-53				
SEP 1948				
CAPTION REPORT				

CIA (PHOTO ACCESSION NO.)		LOT NO.	DATE
Approved For Release 1999/09/09 : CIA-RDP78-05867A000100220003-2		5-18	9 Sept 53
AREA (AMS NO.)	COUNTRY	PROVINCE	PLAZA
430 M	YUGOSLAVIA	SRBIJA	RANKOVICEVO
GEOGRAPHIC COORDINATES		MAP REFERENCE	
43° 44' N 20° 43' E		NIS	
TITLE			
"Magnohrom" Factory in Rankovicevo for the production of			
winter magnesite brick - View of new shop			
"MAGNOHROM" MAGNESITE BRICK FACTORY - NEW SHOP.			
25X1A			
DATE OF PICTURE	[REDACTED]		
Prob. 1953			
CLASSIFICATION			
R			
CAPTIONED BY		VERIFIED BY	
[Signature]			
Approved For Release 1999/09/09 : CIA-RDP78-05867A000100220003-2			
FORM NO. 60-53 SEP 1948			
CAPTION REPORT			

CIA (PHOTO ACCESSION NO.)		LOT NO.		DATE	
101687		378		5 Sept 53	
Approved For Release 1999/09/09 : CIA-RDP78-05867A000100220003-2					
AREA (AMS NO.)	COUNTRY	PROVINCE	PLACE		
380M	YUGOSLAVIA	BOSNA I HERCEGOVINA	ZVORNIK		
GEOGRAPHIC COORDINATES		MAP REFERENCE			
44° 23' N 19° 07' E		C file			
TITLE					
Zvornik Power Plant on the Drina River - construction of dam Hydroelectric Zvornik Power Plant on the Drina River - construction of dam					
HYDROELECTRIC POWER PLANT DAM UNDER CONSTRUCTION ON DRINA RIVER.					
25X1A					
DATE OF PICTURE	SOURCE				
Prob. 1953	[REDACTED]				
CLASSIFICATION					
R					
CAPTIONED BY			VERIFIED BY		
mab					
Approved For Release 1999/09/09 : CIA-RDP78-05867A000100220003-2					
FORM NO. 60-53 SEP 1948					
CAPTION REPORT					

CIA-IPHO TO-ACCESSION NO. 101428 LOT NO. DATE 0 Sept 53

Approved For Release 1999/09/09 : CIA-RDP78-05867A000100220003-2

AREA IAMS NO. 380 M COUNTRY YUGOSLAVIA PROVINCE BOSNA I HERCEGOVINA PLACE ZVORNIK

GEOGRAPHIC COORDINATES 44° 23' N 19° 07' E MAP REFERENCE C file

TITLE Construction of the Zvornik Power Plant on the Drina River.

HYDROELECTRIC POWER PLANT UNDER CONSTRUCTION ON DRINA RIVER.

25X1A

DATE OF PICTURE Proh. 1953 SOURCE [REDACTED]

CLASSIFICATION R

CAPTIONED BY MAB VERIFIED BY

FORM NO. 60-53 Approved For Release 1999/09/09 : CIA-RDP78-05867A000100220003-2

CAPTION REPORT

CIA (PHOTO ACCESSION NO.)		LOT NO.		DATE	
Approved For Release 1999/09/09 : CIA-RDP78-05867A000100220003-2		101428		09/09/53	
AREA (AMS)	COUNTRY	PROVINCE	PLACE		
38014	YUGOSLAVIA	BOSNA I HERCEGOVINA	ZVORNIK		
GEOGRAPHIC COORDINATES		MAP REFERENCE			
44° 23' N 19° 07' E		c file			
TITLE					
Construction of the Zvornik Power Plant on the Drina River					
HYDROELECTRIC POWER PLANT UNDER CONSTRUCTION ON DRINA RIVER.					
25X1A					
DATE OF PICTURE	SOURCE				
Prch. 1953					
CLASSIFICATION					
R					
CAPTIONED BY			VERIFIED BY		
MAB					
FORM NO. 1 Approved For Release 1999/09/09 : CIA-RDP78-05867A000100220003-2					
SEP 1948 65.53					
CAPTION REPORT					

CIA (PHOTO ACCESSION NO.)		LOT NO.		DATE	
101430		E 1348		1953 Sept 3	
Approved For Release 1999/09/09 : CIA-RDP78-05867A000100220003-2					
AREA (AMS NO.)	COUNTRY	PROVINCE	PLACE		
380 M	YUGOSLAVIA	BOSNA I HERCEGOVINA	ZVORNIK		
GEOGRAPHIC COORDINATES		MAP REFERENCE			
44° 23' N 19° 07' E		c file			
TITLE					
Construction of the Zvornik Power Plant on the Drina River.					
HYDROELECTRIC POWER PLANT UNDER CONSTRUCTION ON DRINA RIVER.					
25X1A					
DATE OF PICTURE		SOURCE			
Prob. 1953		[REDACTED]			
CLASSIFICATION					
R					
CAPTIONED BY			VERIFIED BY		
MAB					
Approved For Release 1999/09/09 : CIA-RDP78-05867A000100220003-2					
FORM NO. 60-53 SEP 1948					
CAPTION REPORT					

CIA (PHOTO ACCESSION NO.)		LOT NO.		DATE	
Approved For Release		1999/09/09		CIA-RDP78-05867A000100220003-2	
AREA (AMS NO.)	COUNTRY	PROVINCE	PLACE		
380M	YUGOSLAVIA	BOSNA I HERCEGOVINA	ZVORNIK		
GEOGRAPHIC COORDINATES		MAP REFERENCE			
44° 23' N 19° 07' E		C file			
TITLE					
Construction of the Zvornik Hydroelectric Power Plant on the Drina River					
HYDROELECTRIC POWER PLANT UNDER CONSTRUCTION ON DRINA RIVER.					
25X1A					
DATE PICTURE	SOURCE				
Prob. 1953	[REDACTED]				
CLASSIFICATION					
R					
CAPTIONED BY			VERIFIED BY		
Approved For Release			1999/09/09 : CIA-RDP78-05867A000100220003-2		
FORM NO. 60-53 SEP 1948					
CAPTION REPORT					

CIA (PHOTO ACCESSION NO.)		LOT NO.	
Approved For Release 1999/09/09 : CIA-RDP78-05867A000100220003-2		E: CIA-RDP78-05867A000100220003-2	
AREA (AMS NO.)	COUNTRY	PROVINCE	PLACE
380 M (380)	YUGOSLAVIA	BOŠNA I HERCEGOVINA	ZENICA
GEOGRAPHIC COORDINATES		MAP REFERENCE	
44°13' N 17°55' E		C file	
TITLE			
Zenica Iron works. IRON WORKS.			
25X1A			
DATE OF PICTURE	SOURCE		
Photo 1953	[REDACTED]		
CLASSIFICATION			
R			
CAPTIONED BY		VERIFIED BY	
MWB			
Approved For Release 1999/09/09 : CIA-RDP78-05867A000100220003-2			
FORM NO. 60-53			
SEP 1948	CAPTION REPORT		

CIA (PHOTO ACCESSION NO.)		LOT NO.	DATE
Approved For Release 1999/09/09 : CIA-RDP78-05867A000100220003-2			
AREA (AMS NO.)	COUNTRY	PROVINCE	PLACE
380 M	YUGOSLAVIA	BOSNA I HERCEGOVINA	ZENICA
GEOGRAPHIC COORDINATES		MAP REFERENCE	
44°13'N 17°55'E		e file	
TITLE			
Iron smelting in Zenica. IRON WORKS			
25X1A			
DATE OF PICTURE	SOURCE OF PICTURE		
Prob. 1953	[REDACTED]		
CLASSIFICATION			
R			
CAPTIONED BY		VERIFIED BY	
[Signature]			
Approved For Release 1999/09/09 : CIA-RDP78-05867A000100220003-2			
FORM NO. 60-53		SEP 1946	
CAPTION REPORT			

CIA (PHOTO ACCESSION NO.) LOT NO. DATE
 Approved For Release 1999/09/09 : CIA-RDP78-05867A000100220003-2 *d*

AREA (AMS NO.) COUNTRY PROVINCE PLACE
 380 M ~~YUGOSLAVIA~~ YUGOSLAVIA BOSNA I HERCEGOVINA ZENICA

GEOGRAPHIC COORDINATES MAP REFERENCE
 44° 13' N 17° 55' E

TITLE
~~Zenica Iron Works~~ IRON WORKS

DATE OF PICTURE SOURCE
 Prob. 1952

CLASSIFICATION
R

CAPTIONED BY VERIFIED BY
M. G. B.

FORM NO. SEP 1948 80-53
 Approved For Release 1999/09/09 : CIA-RDP78-05867A000100220003-2

CIA (PHOTO ACCESSION NO.)		LOT NO.	DATE
Approved For Release 1999/09/09 : CIA-RDP78-05867A000100220003-2		380M	3 Sept 53
AREA (AMS NO.)	COUNTRY	PROVINCE	PLACE
380M	YUGOSLAVIA	BOSNA I HERCEGOVINA	ZENICA
GEOGRAPHIC COORDINATES		MAP REFERENCE	
44° 13' N 17° 55' E		C file	
TITLE			
Zenica Iron Works IRON WORKS.			
25X1A			
DATE OF PICTURE	SOURCE		
Prob 1953			
CLASSIFICATION			
R			
CAPTIONED BY		VERIFIED BY	
Approved For Release 1999/09/09 : CIA-RDP78-05867A000100220003-2			
FORM NO. 60-53 SEP 1948		CAPTION REPORT	


CIA (PHOTO ACCESSION NO.) Approved For Release 1999/09/09 : CIA-RDP78-05867A000100220003-2		LOT NO. 1548	DATE July 21 53	
AREA (AMS NO.) 480M	COUNTRY YUGOSLAVIA	PROVINCE SRBIJA	PLACE Novi Pazar	
GEOGRAPHIC COORDINATES 43° 08' N 20° 31' E		MAP REFERENCE NIS		
TITLE Subterranean water dam of the RASKA HYDROELECTRIC POWER PLANT at source of the Raska River.				
DATE OF PICTURE Prak. 1953		<div style="border: 1px solid black; padding: 5px; display: inline-block;"> 43 17 20 37 25X1A </div> Steam 45 03 03		
CLASSIFICATION R				
CAPTIONED BY MAB		VERIFIED BY		
Approved For Release 1999/09/09 : CIA-RDP78-05867A000100220003-2				
FORM NO. 60-53 SEP. 1948				
CAPTION REPORT				

CIA (PHOTO ACCESSION NO.)		LET NO.		DATE	
Approved For Release 1999/09/09 : CIA-RDP78-05867A000100220003-2		199 237		Sept 53	
AREA (AMS NO.)	COUNTRY	PROVINCE	PLACE		
480M	YUGOSLAVIA	SRBIJA	NOVI PAZAR		
GEOGRAPHIC COORDINATES		MAP REFERENCE			
43° 08' N 20° 31' E		NIS			
TITLE					
Construction of the in Duct to the underground					
lake of the RAS Power Plant at the source of the Raska River.					
[at Novi Pazar]					
25X1A					
DATE OF PICTURE		SOURCE OF PICTURE			
Prob. 1953		[REDACTED]			
CLASSIFICATION					
R					
CAPTIONED BY			VERIFIED BY		
Approved For Release 1999/09/09 : CIA-RDP78-05867A000100220003-2					
FORM NO. SEP 1946 60-53					
CAPTION REPORT					

CIA (PHOTO ACCESSION NO.)		LOT NO.		DATE	
Approved For Release		1999/09/09		CIA-RDP78-05867A000100220003-2	
AREA (AMS NO.)	COUNTRY	PROVINCE	PLACE		
28011	YUGOSLAVIA	HRVATSKA	LABIN		
GEOGRAPHIC COORDINATES		MAP REFERENCE			
45° 05' N 14° 09' E		NIS			
TITLE					
Settlement and part of the Rasa Coal Mine in Podludic					
WORKERS' HOUSING.					
[Stream - 45° 03' N 14° 03' E]					
25X1A					
DATE OF PICTURE		SOURCE OF			
Prob. 1953		[REDACTED]			
CLASSIFICATION					
R					
CAPTIONED BY			VERIFIED BY		
Approved For Release			1999/09/09 : CIA-RDP78-05867A000100220003-2		
FORM NO. 60-53 SEP 1948					
CAPTION REPORT					

CIA PHOTO ACCESSION NO. 1		LOT NO.		DATE	
Approved For Release		1999/09/09		E. CIA-RDP78-05867A000100220003-2 3	
AREA (AMS NO.)	COUNTRY	PROVINCE	PLACE		
280 M (25)	YUGOSLAVIA	HRVATSKA	ZAGREB		
GEOGRAPHIC COORDINATES		MAP REFERENCE			
45° 48' N 16° 00' E		C file			
TITLE					
Workshop in the "Rade Koncar" Electric Equipment Factory. <i>Workshop.</i>					
25X1A					
DATE OF PICTURE		SOURCE			
Feb. 1953		[REDACTED]			
CLASSIFICATION					
R					
CAPTIONED BY			VERIFIED BY		
MWB					
Approved For Release 1999/09/09 : CIA-RDP78-05867A000100220003-2					
FORM NO. 60-53 SEP 1948					
CAPTION REPORT					

CIA (PHOTO ACCESSION NO.)		LOT NO.	DATE	
Approved for Release		999/09/09 : CIA-RDP78-05867A000100220003-2	3	C
AREA (AMS NO.)	COUNTRY	PROVINCE	PLACE	
180 M	YUGOSLAVIA	SLOVENIA	LJUBLJANA	
GEOGRAPHIC COORDINATES		MAP REFERENCE		
46° 02' N 14° 30' E		Cofile		
TITLE				
"HEAVY MACHINE" Shop Litostrojska Factory with vi section for the construction of turbines.				
25X1A				
DATE OF PICTURE	SOURCE			
Prob. 1953	[REDACTED]			
CLASSIFICATION				
R				
CAPTIONED BY		VERIFIED BY		
Approved for Release		999/09/09 : CIA-RDP78-05867A000100220003-2		
FORM NO. 60-53 SEP 1948		CAPTION REPORT		

CIA IPHOTO ACCESSION NO. 1		LOT NO.	DATE
Approved For Release 1999/09/09		ECIA-RDP78-05867A000100220003-2	1953 C
AREA (AMS NO.)	COUNTRY	PROVINCE	PLACE
180 M 412	YUGOSLAVIA	SLOVENIA	LJUBLJANA
GEOGRAPHIC COORDINATES		MAP REFERENCE	
46° 02' N 14° 30' E		C file	
TITLE			
Smelting in the "Litostroj" HEAVY MACHINE FACTORY. SMELTER.			
DATE OF PICTURE	SOURCE OF		
Prob. 1953			
CLASSIFICATION			
R			
CAPTIONED BY		VERIFIED BY	
Approved For Release 1999/09/09 : CIA-RDP78-05867A000100220003-2			
FORM NO. 60-53 SEP 1948		CAPTION REPORT	

Approved For Release 1999/09/09 : CIA-RDP78-05867A000100220003-2 pt 53

CIA (PHOTO ACCESSION NO.) LOT NO. DATE

AREA (AMS NO.) 380 M COUNTRY YUGOSLAVIA PROVINCE BOSNA I HERCEGOVINA PLACE LUKAVAC

GEOGRAPHIC COORDINATES 44° 32' N 18° 31' E MAP REFERENCE C file

TITLE Section of new "Boris Kidric" Coke Plant in Lukavac.

[IR]

LUKOVAC
LUKAVAC

25X1A

DATE OF PICTURE Nov. 1953



CLASSIFICATION R

CAPTIONED BY Approved For Release 1999/09/09 : CIA-RDP78-05867A000100220003-2

FORM NO. SEP 1948 60-53 CAPTION REPORT

CIA PHOTO ACCESSION NO. 101443 Approved For Release 1999/09/09 : CIA-RDP78-05867A000100220003-2 DATE 10/21/53

AREA (AMS NO.) 380M COUNTRY YUGOSLAVIA PROVINCE BOSNA I HERCEGOVINA PLACE LUKAVAC

GEOGRAPHIC COORDINATES 44° 32' N 18° 31' E MAP REFERENCE C file

TITLE "Details of the new Boris Kidric Coke Plant in Lukavac"

[Lukavac]

25X1A


DATE OF PICTURE Prob. 1953 SOURCE [Redacted]

CLASSIFICATION R

CAPTIONED BY Approved For Release 1999/09/09 : CIA-RDP78-05867A000100220003-2 VERIFIED BY

FORM NO. 40-53 SEP 1948 CAPTION REPORT

CIA (PHOTO ACCESSION NO.) Approved For Release 1999/09/09 : CIA-RDP78-05867A000100220003-2		LOT NO. E-1578	DATE 1953
AREA (AMS NO.) 480M	COUNTRY YUGOSLAVIA	PROVINCE SRBIJA	PLACE VLASENICA
GEOGRAPHIC COORDINATES 44° 12' N 18° 58' E		MAP REFERENCE N115	
TITLE dam dam and part of artificial lake of the Vlasnica Power Plant in Serbia. <i>Hydroelectric</i>			
DAM AND ARTIFICIAL LAKE OF THE HYDROELECTRIC POWER PLANT ON THE JADAR RIVER.			
<i>Vlasnica</i>			
25X1A		[IR]	
DATE OF PICTURE Prob. 1953	[REDACTED]		
CLASSIFICATION R			
CAPTIONED BY Approved For Release 1999/09/09 : CIA-RDP78-05867A000100220003-2		VERIFIED BY	
FORM NO. 60-53 SEP 1948		CAPTION REPORT	

CIA (PHOTO ACCESSION NO.) Approved For Release 1999/09/09 : CIA-RDP78-05867A000100220003-2		LOT NO. E-7548	DATE 3 Sept 53	✓
AREA (AMS NO.) 480 M (480)	COUNTRY YUGOSLAVIA	PROVINCE SRBIJA	PLACE OVCHAR BANJA	
GEOGRAPHIC COORDINATES 43° 54' N 20° 13' E		MAP REFERENCE C file.		
TITLE Completed dam of the Ovchar Banja Power Plant HYDROELECTRIC POWER PLANT ON THE MORAVA RIVER.				
25X1A				
DATE OF PICTURE Pict. 1953	SOURCE 			
CLASSIFICATION R				
CAPTIONED BY <i>[Signature]</i>		VERIFIED BY		
Approved For Release 1999/09/09 : CIA-RDP78-05867A000100220003-2				
FORM NO. SEP 1948 60-53	CAPTION REPORT			

CIA (PHOTO ACCESSION NO.)		LOT NO.	DATE
Approved For Release 1999/09/09 : CIA-RDP78-05867A000100220003-2		E-1548	20 Sept 53
AREA (AMS NO.)	COUNTRY	PROVINCE	PLACE
380M	YUGOSLAVIA	BOSNA I HERCEGOVINA	JABLANICA
GEOGRAPHIC COORDINATES		MAP REFERENCE	
43° 40' N 17° 45' E		c file	
TITLE			
Construction of dam of the Jablanica Power Plant on the Neretva River.			
[initials?]			
25X1A			
DATE OF PICTURE	SOURCE		
Prot. 1953	[REDACTED]		
CLASSIFICATION			
R			
CAPTIONED BY		VERIFIED BY	
MFB			
Approved For Release 1999/09/09 : CIA-RDP78-05867A000100220003-2			
FORM NO. 60-53		CAPTION REPORT	
SEP 1948			

CIA (PHOTO ACCESSION NO.)		LOT NO.		DATE	
Approved For Release 1999/09/09 : CIA-RDP78-05867A000100220003-2		E-158		9 Sept 53	
AREA (AMS NO.)	COUNTRY	PROVINCE	PLACE		
480 M	YUGOSLAVIA	SRBIJA	OVCAR BANJA		
GEOGRAPHIC COORDINATES		MAP REFERENCE			
43°54'N 20°13'E		C file.			
TITLE					
Hydroelectric Power Plant "Ovcara Banja" View of control room.					
HYDROELECTRIC POWER PLANT. CONTROL ROOM.					
25X1A					
DATE OF PICTURE		SOURCE			
Prh. 1953		[REDACTED]			
CLASSIFICATION					
R					
CAPTIONED BY			VERIFIED BY		
MAB					
Approved For Release 1999/09/09 : CIA-RDP78-05867A000100220003-2					
FORM NO. 60-53 SEP 1948					
CAPTION REPORT					

CIA (PHOTO ACCESSION NO.)		LOT NO.	DATE	
Approved For Release 1999/09/09 : CIA-RDP78-05867A000100220003-2		1953	03/21/53	
AREA (AMS NO.)	COUNTRY	PROVINCE	PLACE	
280 M (12)	YUGOSLAVIA	HRVATSKA		
GEOGRAPHIC COORDINATES		MAP REFERENCE		
TITLE				
Lumbering activities in the Gorski Kotar.				
25X1A				
DATE OF PICTURE				
Prob 1953				
CLASSIFICATION				
R				
CAPTIONED BY			VERIFIED BY	
Approved For Release 1999/09/09 : CIA-RDP78-05867A000100220003-2				
FORM NO. 60-53 SEP 1948				
CAPTION REPORT				

Approved For Release 1999/09/09 : CIA-RDP78-05867A000100220003-2

CIA (PHOTO ACCESSION NO.) LOT NO. DATE *101449* *10/22/53* *C*

AREA (AMS NO.) COUNTRY PROVINCE PLACE
480 M *YUGOSLAVIA* *SRBIJA* *SEVOJNO*

GEOGRAPHIC COORDINATES MAP REFERENCE
43 50 N 19 54 E *MAP BR.*

TITLE
~~Construction of a large prome... in the Copper Rolling Mill in ~~Sevojno~~~~

SHOP UNDER CONSTRUCTION.

[3 mi SE Uzice]


25X1A

DATE OF PICTURE SOURCE
Prob. 1953 

CLASSIFICATION
R

CAPTIONED BY VERIFIED BY
Approved For Release 1999/09/09 : CIA-RDP78-05867A000100220003-2

CIA (PHOTO ACCESSION NO.)		LOT NO.	DATE
Approved For Release 1999/09/09 : CIA-RDP78-05867A000100220003-2		E-1548	10/25/53
AREA (AMS NO.)	COUNTRY	PROVINCE	CITY
480 M	YUGOSLAVIA	SRBIJA	SEVOJNO
GEOGRAPHIC COORDINATES		MAP REFERENCE	
43° 50' N 19° 54' E		MAP BR.	
TITLE			
Construction of a ^{shop} plant 400 meters long, in the Copper Rolling Mill.			
in Sevojno. SHOP, 400 METERS LONG, UNDER CONSTRUCTION.			
25X1A			
DATE OF PICTURE	SOURCE		
Prob. 1953	[REDACTED]		
CLASSIFICATION			
R			
CAPTIONED BY		VERIFIED BY	
Approved For Release 1999/09/09 : CIA-RDP78-05867A000100220003-2			
FORM NO. 60-53 SEP 1948		CAPTION REPORT	

CIA (PHOTO ACCESSION NO.) Approved For Release 1999/09/09 : CIA-RDP78-05867A000100220003-2		LOT NO. 1508	DATE 1953
AREA (AMS NO.) 480 M (B)	COUNTRY YUGOSLAVIA	PROVINCE SRBIJA	PLACE SEVOJNO
GEOGRAPHIC COORDINATES 43° 50' N 19° 54' E		MAP REFERENCE MAP BR.	
TITLE Construction of the Copper Rolling Mill in Sevojno UNDER CON- STRUCTION.			
25X1A			
DATE OF PICTURE Aug. 1953	SOURCE 		
CLASSIFICATION R			
CAPTIONED BY Approved For Release 1999/09/09 : CIA-RDP78-05867A000100220003-2		VERIFIED BY	
FORM NO. SEP 1948 60-53		CAPTION REPORT	

CIA (PHOTO ACCESSION NO.)		LOT NO.	DATE
Approved For Release 1999/09/09 : CIA-RDP78-05867A000100220003-2		52	1953
AREA (AMS NO.)	COUNTRY	PROVINCE	PLACE
480M (B)	YUGOSLAVIA	SRBINA	TREPCA
GEOGRAPHIC COORDINATES		MAP REFERENCE	
42° 56' N 20° 58' E		1R	
TITLE			
Non-susceptibility of the Trepcan underground lead and zinc mine,			
TREPCA LEAD AND ZINC MINE. HAUSTING AND LOADING			
25X1A			
DATE OF PICTURE			
Prob. 1953			
CLASSIFICATION			
R			
CAPTIONED BY		VERIFIED BY	
Approved For Release 1999/09/09 : CIA-RDP78-05867A000100220003-2			
FORM NO. 60-53 SEP 1948		CAPTION REPORT	

CIA (PHOTO ACCESSION NO.) Approved for Release 1999/09/09 : CIA-RDP78-05867A000100220003-2		LOT NO.	DATE
AREA (AMS NO.) 480 M	COUNTRY YUGOSLAVIA	PHOTO SRBINA	PAGE TREPCHA
GEOGRAPHIC COORDINATES 142° 50' N 20° 55' E		MAP REFERENCE 1 R	
TITLE New mine for Trepca Lead and Zinc Mines LEAD AND ZINC MINE, HOISTING AND LOADING INSTALLATIONS.			
[IR]		53031	19364
DATE OF PICTURE Prob. 1953		SOURCE [REDACTED]	
CLASSIFICATION R			
CAPTIONED BY MADP		VERIFIED BY	
Approved for Release 1999/09/09 : CIA-RDP78-05867A000100220003-2			
FORM NO. 60-53 SEP 1948		CAPTION REPORT	

Approved For Release 1999/09/09 : CIA-RDP78-05867A000100220003-2

CIA (PHOTO ACCESSION NO.) 101454 LOT NO. 518 DATE 1953 0

AREA (AMS NO.) 480M COUNTRY YUGOSLAVIA PROVINCE SRBIJA PLACE ZVECAN

GEOGRAPHIC COORDINATES 48° 52' N 20° 52' E MAP REFERENCE IR

TITLE Flotation plant and foundry ~~in~~ of the Trepca Lead and Zinc

MINE

IR

25X1A

DATE OF ACTIVITY Prob. 1953 

CLASSIFICATION R

CAPTIONED BY Approved For Release VERIFIED BY Approved For Release 1999/09/09 : CIA-RDP78-05867A000100220003-2

Approved For Release 1999/09/09 : CIA-RDP78-05867A000100220003-2

CIA (PHOTO ACCESSION NO.) LOT NO. DATE

AREA (AMS NO.) COUNTRY PROVINCE PLACE

280 M #10 YUGOSLAVIA SRBIA ZVECAN

GEOGRAPHIC COORDINATES MAP REFERENCE

42° 52' N 20° 52' E IR

TITLE

Details of the Foundry and flotation plant of the Trepcina Mines. LEAD AND ZINC

Japan
USA
USSR
[ZVECAN]
[Flotation plant] IR

25X1A

DATE OF PICTURE SOURCE

Prob. 1953

CLASSIFICATION

R

CAPTIONED BY VERIFIED BY

Approved For Release 1999/09/09 : CIA-RDP78-05867A000100220003-2

FORM NO. 60-53 SEP 1948 CAPTION REPORT

Approved For Release 1999/09/09 : CIA-RDP78-05867A000100220003-2

CIA (PHOTO) ACCESSION NO. 10725A		LOT NO.	DATE
AREA (AMS NO.) 480 M		COUNTRY YUGOSLAVIA	PROVINCE SRBINA
GEOGRAPHIC COORDINATES 42° 52' N 20° 52' E		MAP REFERENCE IR	
TITLE Wierowina Foundry and flotation plant of the Trepca Lead and Zinc Mine.			
25X1A			
DATE OF PICTURE	SOURCE		
Prob. 1953	[REDACTED]		
CLASSIFICATION R			
CAPTIONED BY		VERIFIED BY	
Approved For Release 1999/09/09 : CIA-RDP78-05867A000100220003-2			
FORM NO. 60-53 SEP 1948		CAPTION REPORT	

C

IR

Approved For Release 1999/09/09 : CIA-RDP78-05867A000100220003-2

CIA (PHOTO ACCESSION NO.)	LOT NO.	DATE
---------------------------	---------	------

AREA (AMS NO.)	COUNTRY	PROVINCE	PLACE
----------------	---------	----------	-------

GEOGRAPHIC COORDINATES	MAP REFERENCE
------------------------	---------------


TITLE: Planing section in the Factory for Prefabricated Houses in Davidovici Parish


FACTORY FOR PRODUCTION OF PREFABRICATED HOUSES. LUMBER STOCK YARD.

DATE OF PICTURE	SOURCE OF
-----------------	-----------

CLASSIFICATION	CAPTIONED BY	VERIFIED BY
----------------	--------------	-------------

Approved For Release 1999/09/09 : CIA-RDP78-05867A000100220003-2

CIA (PHOTO ACCESSION NO.) Approved For Release 1999/09/09 : CIA-RDP78-05867A000100220003-2		LOT NO. E-2782	DATE 03/53
AREA (AMS NO.) 180M	COUNTRY YUGOSLAVIA	PROVINCE SLOVENIJA	PLACE FALA (NR)
GEOGRAPHIC COORDINATES 46° 34' N 15° 27' E		MAP REFERENCE OSS	
TITLE HYDROELECTRIC POWER PLANT ON THE DRAVA RIVER.			
25X1A			
DATE OF PICTURE —	SOURCE 		
CLASSIFICATION R			
CAPTIONED BY MFB		VERIFIED BY	
Approved For Release 1999/09/09 : CIA-RDP78-05867A000100220003-2 p. 89L			
FORM NO. 60-53 SEP 1948		CAPTION REPORT	


CIA PHOTO ACCESSION NO. 1 Approved For Release 1999/09/09 : CIA-RDP78-05867A000100220003-2		LOT NO.	DATE
AREA (AMS NO. 1) 180 M	COUNTRY YUGOSLAVIA	PROVINCE SLOVENIJA	PLACE MOSTE
GEOGRAPHIC COORDINATES 46°24' N 14°08' E		MAP REFERENCE c file	
TITLE HYDROELECTRIC POWER PLANT ON THE SAVA RIVER. DAM.			
25X1A			
DATE OF PICTURE			
CLASSIFICATION	R		
CAPTIONED BY	VERIFIED BY		
Approved For Release 1999/09/09 : CIA-RDP78-05867A000100220003-2			p 894
FORM NO. 60-33 SEP 1948	CAPTION REPORT		

CIA (PHOTO ACCESSION NO.)		LOT NO.	DATE	21
Approved For Release 1999/09/09 : CIA-RDP78-05867A000100220003-2		180M	23 Dec 53	
AREA (AMS NO.)	COUNTRY	PROVINCE	PLACE	
180M	YUGOSLAVIA	SLOVENIJA	DOBLARJE	
GEOGRAPHIC COORDINATES		MAP REFERENCE		
46 07 N 13 42 E		MAP BR		
TITLE				
HYDROELECTRIC POWER PLANT ON THE SOCA RIVER. GENERATORS.				
25X1A				
DATE OF PICTURE	[REDACTED]			
CLASSIFICATION	[REDACTED]			
CAPTIONED BY	VERIFIED BY			
Approved For Release 1999/09/09 : CIA-RDP78-05867A000100220003-2				P. 894
FORM NO. 60-33 SEP 1948	CAPTION REPORT			

CIA PHOTO ACCESSION NO.	LOT NO.	DATE
101661	F 3186	23 Oct 53
Approved For Release 1999/09/09 : CIA-RDP78-05867A000100220003-2		
AREA NAME	COUNTRY	CITY
180 M	YUGOSLAVIA	VOZENICA
GEOGRAPHIC COORDINATES		MAP REFERENCE
46° 36' N 15° 11' E		@ file
TITLE		
HYDROELECTRIC POWER PLANT ON THE DRAVA RIVER UNDER CONSTRUCTION		
25X1A		
DATE OF PICTURE	[REDACTED]	
CLASSIFICATION	R	
CAPTIONED BY	VERIFIED BY	
MWB		12894
FORM NO. 10 SEP 1946		
Approved For Release 1999/09/09 : CIA-RDP78-05867A000100220003-2 CAPTION REPORT		

CIA PHOTO ACCESSION NO. 1 101462	LOT NO. E-2186	DATE 23 Oct 53	
<small>Approved For Release 1999/09/09 : CIA-RDP78-05867A000100220003-2</small>			
180 M	YUGOSLAVIA	SLOVENIA	DRAVOGRAD
GEOGRAPHIC COORDINATES 46° 35' N 15° 01' E		MAP REFERENCE NLS	
TITLE HYDROELECTRIC POWER PLANT ON THE DRAVA RIVER.			
25X1A			
DATE OF PICTURE —	[REDACTED]		
CLASSIFICATION R	[REDACTED]		
CAPTIONED BY MWB	VERIFIED BY		
<small>Approved For Release 1999/09/09 : CIA-RDP78-05867A000100220003-2</small>			
FORM NO. 100 SEP 1949	CAPTION REPORT		

p. 894

CIA (PHOTO ACCESSION NO.)		LOT NO.	DATE
101460		2180	28 Dec 53
AREA (AMS NO.)	COUNTRY	PROVINCE	PLACE
180M	YUGOSLAVIA	SLOVENIJA	MARIBOR
GEOGRAPHIC COORDINATES		MAP REFERENCE	
46°35' N 15°40' E		036	
TITLE			
MARIBORSKI OTOK HYDROELECTRIC			
POWER PLANT.			
25X1A			
DATE OF PICTURE			
CLASSIFICATION	R		
CAPTIONED BY	VERIFIED BY		
Approved For Release 1999/09/09 : CIA-RDP78-05867A000100220003-2			
FORM NO. 60-53 SEP 1948			
CAPTION REPORT			

CIA PHOTO ACCESSION NO. 1		LOT NO.	DATE
Approved For Release 1999/09/09 : CIA-RDP78-05867A000100220003-2		27810	23 53
AREA (AMS NO. 1)	COUNTRY	PROVINCE	PLACE
180M	YUGOSLAVIA	SLOVENIJA	MEDVODJE
GEOGRAPHIC COORDINATES		MAP REFERENCE	
46°25'N 14°24'E		NIS	
TITLE			
HYDROELECTRIC POWER PLANT ON THE SAVA RIVER. SUPERSTRUCTURE OF DAM.			
25X1A			
DATE OF PICTURE	[REDACTED]		
CLASSIFICATION	R		
CAPTIONED BY	VERIFIED BY		
Approved For Release 1999/09/09 : CIA-RDP78-05867A000100220003-2			p. 895
FORM NO. 40-53 SEP 1948	CAPTION REPORT		

CIA (PHOTO ACCESSION NO.) 101465 LOT NO.

AREA (AMS NO.) 52117 Approved For Release 1999/09/09 : CIA-RDP78-05867A000100220003-2 DATE 23 Oct 53

GEOGRAPHIC COORDINATES FINLAND PROVINCE HAME PLACE ULOJARVI

TITLE 61° 33' N 23° 36' E AND TUNGSTEN COPPER MINE. TRANSPORTING ORE A TRILLET AT

DEPTH OF 150 METERS.

DATE OF PICTURE 25X1A SOURCE


CLASSIFICATION R CAPTIONED BY MAB

FORM NO. SEP 1946 60-53 VERIFIED BY 021

Approved For Release 1999/09/09 : CIA-RDP78-05867A000100220003-2

CAPTION REPORT

Feb

CIA (PHOTO ACCESSION NO.)		LOT NO.	DATE
Approved For Release 1999/09/09 : CIA-RDP78-05867A000100220003-2		23 Oct 53	
AREA (AMS NO.)	COUNTRY	PROVINCE	
521M	FINLAND	HAME	YLOJARVI
GEOGRAPHIC COORDINATES		MAP REFERENCE	
61° 33' N 23° 36' E		NIS	
COPPER			
MINE TELEPHONE.			
COPPER AND TUNGSTEN MINE. MINE TELEPHONE.			
X-8049			
DATE OF PICTURE		25X1A	
			
CLASSIFICATION			
CAPTIONED BY		VERIFIED BY	
MAB			
Approved For Release 1999/09/09 : CIA-RDP78-05867A000100220003-2			
FORM NO. 60-55 SEP 1948			
CAPTION REPORT			

CIA PHOTO ACCESSION NO. 101468		APPROVED FOR RELEASE 1999/09/09 : CIA-RDP78-05867A000100220003-2		REF. NO. E-2188	DATE 10/25/53
AREA (AMS NO.) 521 M	COUNTRY FINLAND	PROVINCE HAME	PLACE YLOJARVI		
GEOGRAPHIC COORDINATES 61° 33' N 23° 36' E		MAP REFERENCE XIS			
TITLE COPPER AND TUNGSTEN MINE. CONCENTRATION PLANT. BALL MILL SECTION.					
25X1A					
DATE OF PICTURE	[REDACTED]				
CLASSIFICATION R	[REDACTED]				
CAPTIONED BY Approved For Release 1999/09/09 : CIA-RDP78-05867A000100220003-2			VERIFIED BY P 21		
FORM NO. 60-53 SEP 1948		CAPTION REPORT			

Approved For Release 1999/09/09 : CIA-RDP78-05867A000100220003-2/953

CIA PHOTO ACCESSION NO. 101469 LOT NO. E-2176 STATE ARD 2003-21953 C

AREA (AMS NO.) 460 M COUNTRY ROMANIA PROVINCE TIMIS PLACE Arad

GEOGRAPHIC COORDINATES 46 11 N 21 19 E MAP REFERENCE C-File

TITLE Young pioneers palace.

DATE OF PICTURE SOURCE OF PICTURE ROMANIAN News Sept. 30, 53

CLASSIFICATION R Page 3 top right 25X1A

CAPTIONED BY Approved For Release 1999/09/09 : CIA-RDP78-05867A000100220003-2

FORM NO. 60-53 SEP 1948 CAPTION REPORT

CIA PHOTO ACCESSION NO. 1 Approved For Release 1999/09/09 : CIA-RDP78-05867A0001002200037253		LOT NO. E-2176	DATE 02/03/53
AREA (AMS NO.) 660M	COUNTRY RUMANIA	PROVINCE Bucegi	PLACE Bucharest
GEOGRAPHIC COORDINATES 44 25 N 26 06 E		MAP REFERENCE	
TITLE Obor Market.			
DATE OF PICTURE		SOURCE OF PICTURE ROMANIAN News Sept 30, 53	
		25X1A	
CLASSIFICATION R		Page 4 Bottom left	
CAPTIONED BY Approved For Release 1999/09/09 : CIA-RDP78-05867A0001002200037253		VERIFIED BY [Signature]	
FORM NO. 60-53 SEP 1948		CAPTION REPORT	

Y6

Approved For Release 1999/09/09 : CIA-RDP78-05867A000100220003-2

Next 2 Page(s) In Document Exempt

Approved For Release 1999/09/09 : CIA-RDP78-05867A000100220003-2

Approved For Release 1999/09/09 : CIA-RDP78-05867A000100220003-2 53 C

CIA (PHOTO ACCESSION NO.) 101474 LOT NO. 2775 DATE 10/20/53

AREA (AMS NO.) 521 M COUNTRY FINLAND PROVINCE HAME PLACE NOKIA

GEOGRAPHIC COORDINATES 61° 28' N 23° 29' E MAP REFERENCE C file.

TITLE POWER PLANT UNDER CONSTRUCTION.

25X1C

DATE OF PICTURE SC [REDACTED]


CLASSIFICATION R

CAPTIONED BY Approved For Release 1999/09/09 : CIA-RDP78-05867A000100220003-2 VERIFIED BY P 22

CIA (PHOTO ACCESSION NO.) Approved For Release 1999/09/09 : CIA-RDP78-05867A000100220003-2 101475		LOT NO. 2172	DATE 12 Dec 53
AREA (AMS NO.) 521 M	COUNTRY FINLAND	PROVINCE HAME	PLACE NOKIA
GEOGRAPHIC COORDINATES 61° 28' N 23° 29' E		MAP REFERENCE c/fh	
BUILDING PROJECT IN THE JYRANMAA INDUSTRIAL AREA.			
25X1C			
DATE OF PICTURE	SOI [REDACTED]		
CLASSIFICATION R			
CAPTIONED BY Approved For Release 1999/09/09 : CIA-RDP78-05867A000100220003-2		VERIFIED BY p22	
FORM NO. 60-53 SEP 1948		CAPTION REPORT	

CIA (PHOTO ACCESSION NO.) Approved For Release 1999/09/09 : CIA-RDP78-05867A000100220003-2		LOT NO. E	DATE 10/23/53
AREA (AMS NO.) 521M	COUNTRY FINLAND	PROVINCE HAME	PLACE NOKIA
GEOGRAPHIC COORDINATES 61°28' N 23°29' E		MAP REFERENCE C file	
TITLE NEW PAPER MILK			
25X1C			
DATE OF PICTURE	SUBJECT		
	[REDACTED]		
CLASSIFICATION R			
CAPTIONED BY JAW		VERIFIED BY	
Approved For Release 1999/09/09 : CIA-RDP78-05867A000100220003-2		P 22	
FORM NO. 60-53 SEP 1946		CAPTION REPORT	

CIA PHOTO ACCESSION NO. 1		LOT NO.	DATE	
Approved For Release 1999/09/09 : CIA-RDP78-05867A000100220003-2		230853		C
AREA (AMS NO.)	COUNTRY	PROVINCE	PLACE	
521 M	FINLAND	HAME	NOKIA	
GEOGRAPHIC COORDINATES		MAP REFERENCE		
61° 28' N 23° 29' E		c/f		
TITLE				
HYDROELECTRIC POWER DAM UNDER CONSTRUCTION ON THE EMAKOSKI (RAPIDS OF THE EMAJOKI). DRAINED RIVER CHANNEL IN FOREGROUND.				
25X1C				
DATE OF PICTURE	SC [REDACTED]			
CLASSIFICATION	R			
CAPTIONED BY	VERIFIED BY			
Approved For Release 1999/09/09 : CIA-RDP78-05867A000100220003-2		p 22		
FORM NO. 80-53 SEP 1948	CAPTION REPORT			

CIA (PHOTO ACCESSION NO.) Approved For Release 1999/09/09 : CIA-RDP78-05867A000100220003-2		LOT NO. 2192	DATE 23 Oct 53
AREA (AMS NO.) 521 M	COUNTRY FINLAND	PROVINCE HAME	PLACE NOKIA
GEOGRAPHIC COORDINATES 61°28' N 23°29' E		MAP REFERENCE c file	
TITLE OLD PLANT SITE. BUILDINGS HAVE BEEN CONDEMNED AND WILL BE SUBMERGED WHEN NEW HYDROELECTRIC PLANT IS PUT IN OPERATION.			
25X1C			
DATE OF PICTURE —	SOURCE 		
CLASSIFICATION A			
CAPTIONED BY MAR		VERIFIED BY	
Approved For Release 1999/09/09 : CIA-RDP78-05867A000100220003-2			
FORM NO. 60-53 SEP 1948			
CAPTION REPORT			

122

Approved for Release 1999/09/09 : CIA-RDP78-05867A000100220003-2

CIA (PHOTO ACCESSION NO.) LOT NO. DATE

AREA (AMS NO.) COUNTRY PROVINCE PLACE

4N

USSR

UKRAINIAN SSR

Schedrishche

GEOGRAPHIC COORDINATES MAP REFERENCE

Unable to locate

TITLE

Near ~~Isse~~ Lisichansk.

25X1C

DATE OF PICTURE SOURCE

1951



CLASSIFICATION

S



CAPTIONED BY VERIFIED BY

Approved for Release 1999/09/09 : CIA-RDP78-05867A000100220003-2

no

FORM NO. 80-53 SEP. 1948 CAPTION REPORT

CIA (PHOTO ACCESSION NO.) Applied for Release		LOT NO. 1999/09/09/828	DATE CIA RDP78-05867A00010022003-2/953
AREA (AMS NO.) 4N	COUNTRY USSR	PROVINCE UKRAINIAN SSR	PLACE Shchedoshche
GEOGRAPHIC COORDINATES Unable to locate		MAP REFERENCE	
TITLE Near LISICHANSK.			
25X1C			
DATE OF PICTURE 1951	SOURCE OF		
CLASSIFICATION S			
CAPTIONED BY Approved for Release 1999/09/09 : CIA-RDP78-05867A00010022003-2		VERIFIED BY [Signature]	
FORM NO. 60-53 SEP 1948		CAPTION REPORT	

CIA (PHOTO ACCESSION NO.) Approved for Release 1999/09/09 : CIA-RDP78-05867A000100220003-2		LOT NO. 1828	DATE 27 Oct 1953	C
AREA (AMS NO.) 4N	COUNTRY USSR	PROVINCE UKRAINIAN SSR	PLACE Severo-Donetsk	
GEOGRAPHIC COORDINATES Unable to locate		MAP REFERENCE		
TITLE ✓ Finland houses FINNISH houses. School in background. Near Lisichansk.				
25X1C				
DATE OF PICTURE 1950	SOURCE OF 			
CLASSIFICATION S				
CAPTIONED BY Approved for Release 1999/09/09 : CIA-RDP78-05867A000100220003-2		VERIFIED BY 		
FORM NO. 80-53 SEP 1948				
CAPTION REPORT				

CIA (PHOTO ACCESSION NO.)		LOT NO.	DATE
Approved For Release 1999/09/09 : CIA-RDP78-05867A000100220003-21953		1928	27/1003-21953 C
AREA (AMS NO.)	COUNTRY	PROVINCE	PLACE
4N	USSR	UKRAINIAN SSR	Severo-Donetsk
GEOGRAPHIC COORDINATES		MAP REFERENCE	
Unable to locate			
TITLE			
Residential buildings on left, bakery on right. ANTENNA on left is over relay radio station.			
25X1C			
DATE OF PICTURE	SOURCE		
1950	[REDACTED]		
CLASSIFICATION			
S			
CAPTIONED BY		VERIFIED BY	
Approved For Release 1999/09/09 : CIA-RDP78-05867A000100220003-2		[Signature]	
FORM NO. 60-53 SEP 1948			
CAPTION REPORT			

CIA (PHOTO ACCESSION NO.)		LOT NO.	DATE
Approved For Release 1999/09/09 : CIA-RDP78-05867A000100220003-2		28	23 SEP 78
AREA (AMS NO.)	COUNTRY	PROVINCE	PLACE
27N	USSR / N. EUROPEAN RSFSR	Moscow Oblast	Moscow
GEOGRAPHIC COORDINATES		MAP REFERENCE	
55 45 N 37 35 E		C-File	
TITLE			
Rest home in Lhoss.			
25X1C			
DATE OF PICTURE	SOURCE		
1947	[REDACTED]		
CLASSIFICATION			
S			
CAPTIONED BY		VERIFIED BY	
Approved For Release 1999/09/09 : CIA-RDP78-05867A000100220003-2		[Signature]	
FORM NO. 60-53 SEP 1948		CAPTION REPORT	

CIA (PHOTO ACCESSION NO.)		LOT NO.	DATE
Approved For Release 1999/09/09 : CIA-RDP78-05867A000100220003-2		1828	23 29 C
AREA (AMS NO.)	COUNTRY	PROVINCE	PLACE
27N	USSR / N. European RSFSR	Moscow Oblast	Moscow
GEOGRAPHIC COORDINATES		MAP REFERENCE	
55 45 N 37 35 E		C-File	
TITLE			
Rest home in Lhoss.			
DATE OF PICTURE		SOURCE OF PICTURE	
1947		25X1C	
CLASSIFICATION			
S			
CAPTIONED BY		VERIFIED BY	
Approved For Release 1999/09/09 : CIA-RDP78-05867A000100220003-2		[Signature]	
FORM NO. 60-53 SEP 1946			
CAPTION REPORT			

CIA (PHOTO ACCESSION NO.)		LOT NO.	DATE
111A05		1999/09/09	23 09 78
Approved For Release 1999/09/09 : CIA-RDP78-05867A000100220003-2953 C			
AREA (AMS NO.)	COUNTRY	PROVINCE	PLACE
4N	USSR	UKRAINIAN SSR	Severo-Donetsk
GEOGRAPHIC COORDINATES		MAP REFERENCE	
Unable to locate			
TITLE			
A HUNGARIAN Cemetery (Near Lisichansk.)			
25X1C			
DATE OF PICTURE	SOURCE OF PI		
1951	[REDACTED]		
CLASSIFICATION			
S			
CAPTIONED BY		VERIFIED BY	
[Signature]		[Signature]	
Approved For Release 1999/09/09 : CIA-RDP78-05867A000100220003-2953			
FORM NO. 60-53		CAPTION REPORT	
SEP 1948			

CIA (PHOTO ACCESSION NO.) 101486		LOT NO.	DATE	
Approved for Release 1999/09/09 : CIA-RDP78-05867A000100220003-2/1953				C
AREA (AMS NO.) 4N	COUNTRY USSR	PROVINCE UKRAINIAN SSR	PLACE Severo-Donetsk	
GEOGRAPHIC COORDINATES Unable to Locate		MAP REFERENCE		
TITLE Hungarian Cemetery (Near Lisichansk.)				
DATE OF PICTURE 1951		SOURCE OF 25X1C		
CLASSIFICATION S				
CAPTIONED BY Wan		VERIFIED BY [Signature]		
Approved for Release 1999/09/09 : CIA-RDP78-05867A000100220003-2				
FORM NO. 60-53 SEP 1948				
CAPTION REPORT				

CIA (PHOTO ACCESSION NO.) 111687		LOT NO.	DATE
Approved For Release 1999/09/09 : CIA-RDP78-05867A000100220003-2		7828	23 09 1953 C
AREA (AMS NO.) 4N	COUNTRY USSR	PROVINCE UKRAINIAN SSR	PLACE Shchedrishche (U)
GEOGRAPHIC COORDINATES Unable to locate.		MAP REFERENCE	
TITLE A Dairy farm (Near Lisichanck.)			
DATE OF PICTURE 1950		SOURCE OF PICTURE 25X1C [REDACTED]	
CLASSIFICATION S			
CAPTIONED BY [REDACTED]		VERIFIED BY [REDACTED]	
Approved For Release 1999/09/09 : CIA-RDP78-05867A000100220003-2			
FORM NO. 60-53 SEP 1948			
CAPTION REPORT			

Approved For Release 1999/09/09 : CIA-RDP78-05867A000100220003-2

CIA (PHOTO ACCESSION NO.)		LOT NO.		DATE	
1288		25027		25027	
AREA (AMS NO.)		COUNTRY	PROVINCE	PLACE	
4N		USSR	UKRAINIAN SSR	Shchedrishche	
GEOGRAPHIC COORDINATES			MAP REFERENCE		
Unable to Locate					
TITLE					
Near Lisichansk.					
DATE OF PICTURE		SOURCE			
1950		[REDACTED]			
CLASSIFICATION					
S					
CAPTIONED BY			VERIFIED BY		
[Signature]			[Signature]		
Approved For Release 1999/09/09 : CIA-RDP78-05867A000100220003-2					
FORM NO. 60-53		SEP 1948			
CAPTION REPORT					

C

25X1C

Approved For Release 1999/09/09 : CIA-RDP78-05867A000100220003-2

CAPTION REPORT

CIA (PHOTO ACCESSION NO.)		LOT NO.	DATE	
Approved For Release 1999/09/09 : CIA-RDP78-05867A000100220003-2		100220003-2	1953 C	
AREA (AMS NO.)	COUNTRY	PROVINCE	PLACE	
4N	USSR	UKRAINIAN SSR	Severo-Donetsk	
GEOGRAPHIC COORDINATES		MAP REFERENCE		
Unable to locate				
TITLE				
v From Trast Administrative Building. NEAR LISICHANSK ✓				
25X1C				
DATE OF PICTURE	SOURCE OF			
July 1951	[REDACTED]			
CLASSIFICATION				
S				
CAPTIONED BY		VERIFIED BY		
Approved For Release 1999/09/09 : CIA-RDP78-05867A000100220003-2		[Signature]		
FORM NO. SEP 1968 60-53				
CAPTION REPORT				


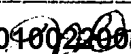
CIA (PHOTO ACCESSION NO.)		LOT NO.	DATE
Approved For Release 1999/09/09 : CIA-RDP78-05867A000100220003-2		1828	23 Dec 1953 C
AREA (AMS NO.)	COUNTRY	PROVINCE	PLACE
4N	USSR	UKRAINIAN SSR	Severo-Donetsk
GEOGRAPHIC COORDINATES		MAP REFERENCE	
Unable to Locate			
TITLE			
A House for GERMAN Chemist. (Near LISICHANSK.)			
DATE OF PICTURE		SOURCE OF	
MAY 1951		25X1C [REDACTED]	
CLASSIFICATION			
3			
CAPTIONED BY		VERIFIED BY	
Approved For Release 1999/09/09 : CIA-RDP78-05867A000100220003-2		[Signature]	
FORM NO. 60-53		SEP 1948	
CAPTION REPORT			

CIA PHOTO ACCESSION NO. 191251		LOT NO. 1828	DATE 09/09/1999	CIA-RDP78-05867A000100220003-2	1953	C
AREA (AMS NO.) 4N	COUNTRY USSR	PROVINCE UKRAINIAN SSR	PLACE Severo-Donetsk			
GEOGRAPHIC COORDINATES Unable to Locate		MAP REFERENCE				
TITLE A House for German Chemists (Near Severo-Donetsk Lisichansk.)						
25X1C						
DATE OF PICTURE July 1948		SOURCE OF PHOTO [REDACTED]				
CLASSIFICATION S						
CAPTIONED BY [REDACTED]			VERIFIED BY [REDACTED]			
Approved For Release 1999/09/09 : CIA-RDP78-05867A000100220003-2						
FORM NO. 60-53 SEP 1948		CAPTION REPORT				

CIA (PPJTD) ACCESSION NO. 1 Approved for Release 1999/09/09 : CIA-RDP78-05867A000100220003-2		LOT NO. 1-1828	DATE 22 Oct 1953	C
AREA (AMS NO. 1) 4N	COUNTRY USSR	PROVINCE UKRAINIAN SSR	PLACE Severo-Donetsk	
GEOGRAPHIC COORDINATES Unable to locate		MAP REFERENCE		
TITLE [Severo-Donetsk] NEAR LISICHANSK.				
25X1C				
DATE OF PICTURE 1949	SOURCE OF P [REDACTED]			
CLASSIFICATION S				
CAPTIONED BY Approved for Release 1999/09/09 : CIA-RDP78-05867A000100220003-2		VERIFIED BY [Signature]		
FORM NO. 60-53 SEP 1948		CAPTION REPORT		

CIA (PHOTO ACCESSION NO.): 111293		LOT NO. 1999/09/09	CIA-RDP78-05867A000100220003-2/953	DATE 22 SEP 1953	C
AREA (AMS NO.) 4N	COUNTRY USSR	PROVINCE UKRAINIAN SSR	PLACE Severo-Donetsk		
GEOGRAPHIC COORDINATES Unable to locate		MAP REFERENCE			
TITLE Severo-Donetsk Near LISICHANSK.					
DATE OF PICTURE July 1949		SOURCE OF PICTURE 25X1C			
CLASSIFICATION S					
CAPTIONED BY Approved for Release 1999/09/09 : CIA-RDP78-05867A000100220008-2			VERIFIED BY [Signature]		
FORM NO. 80-53 SEP 1948		CAPTION REPORT			

CIA (PHOTO ACCESSION NO.)		LOT NO.		DATE	
Approved For Release		1999/09/09		2008-2-22	
AREA (AMS NO.)	COUNTRY	PROVINCE	PLACE		
4N	USSR	UKRAINIAN SSR	Severo-Donetsk		
GEOGRAPHIC COORDINATES			MAP REFERENCE		
Unable to Locate					
TITLE					
Severo-Donetsk Near Lisichansk.					
25X1C					
DATE OF PICTURE		SOURCE OF			
July 1949		[REDACTED]			
CLASSIFICATION					
S					
CAPTIONED BY			VERIFIED BY		
Approved For Release 1999/09/09 : CIA-RDP78-05867A000100220003-2			[Signature]		
FORM NO. SEP 1948 60-53					
CAPTION REPORT					

CIA (PHOTO ACCESSION NO.) Approved For Release 1999/09/09 : CIA-RDP78-05867A000100220003-2		LOT NO. E-1828	DATE 22 Oct 1953	C
AREA (AMS NO.) 4N	COUNTRY USSR	PROVINCE UKRAINIAN SSR	PLACE LISICHANSK (Ur)	
GEOGRAPHIC COORDINATES 48 50 N 38 22 E		MAP REFERENCE C-File		
TITLE Left bank of Donets River. Island on left.				
25X1C				
DATE OF PICTURE Aug 1950	SOURCE OF 			
CLASSIFICATION S				
CAPTIONED BY Approved For Release 1999/09/09 : CIA-RDP78-05867A000100220003-2		VERIFIED BY 		
FORM NO. 60-53 SEP 1948		CAPTION REPORT		

CIA (PHOTO ACCESSION NO.) 101998		LOT NO. E-1828	DATE 22 Oct 1953	100220003-2 C
AREA (AMS NO.) 4N	COUNTRY USSR	PROVINCE UKRAINIAN SSR	PLACE LISICHANSK (Nr)	
GEOGRAPHIC COORDINATES 48 50 N 38 22 E		MAP REFERENCE C-File		
TITLE				
25X1C				
DATE OF PICTURE 1948	SOURCE OF [REDACTED]			
CLASSIFICATION S				
CAPTIONED BY WMT	VERIFIED BY [REDACTED]			
Approved For Release 1999/09/09 : CIA-RDP78-05867A000100220003-2				
FORM NO. 60-53 SEP 1949		CAPTION REPORT		

Approved For Release 1999/09/09 : CIA-RDP78-05867A000100220003-2

LOT NO. 1828

DATE 21 Oct 1953

C

AREA (AMS NO.) 27N/USSR/N. European RSFSR / COUNTRY N. European RSFSR / PROVINCE Moscow Oblast / PLACE Moscow

GEOGRAPHIC COORDINATES 55 45 N 37 35 E MAP REFERENCE C-File

TITLE MOSCOW RIVER. ~~Left~~ ^{From} left to right: ~~the~~ Ivan Church, government building, Spasskiy Tower, Vasily Cathedral on Red Square. The wall leads to Ministry of Education.

25X1C

DATE OF PICTURE Spring 1947

SOURCE OF PICTURE CS-6-16-006 [redacted]

CLASSIFICATION S

CAPTIONED BY WDP

VERIFIED BY [signature]


Approved For Release 1999/09/09 : CIA-RDP78-05867A000100220003-2

FORM NO. 60-53 SEP 1948

CAPTION REPORT

CIA PHOTO ACCESSION NO. 101298		LOT NO. E-1828		DATE 21 Oct 1953		APPROVED FOR RELEASE 1999/09/09 : CIA-RDP78-05867A000100220003-2		C	
AREA NAME NO. 1 4N		COUNTRY USSR		PROVINCE UKRAINIAN SSR		PLACE LISICHANSK			
GEOGRAPHIC COORDINATES 48 50 N 38 22 E				MAP REFERENCE C-File					
TITLE ENTRANCE to market place, Ulitsa Petrova in background.									
25X1C									
DATE OF PICTURE Oct 1949				SOURCE OF [REDACTED]					
CLASSIFICATION S									
CAPTIONED BY [REDACTED]					VERIFIED BY [REDACTED]				
APPROVED FOR RELEASE 1999/09/09 : CIA-RDP78-05867A000100220003-2									
FORM NO. 40-53 SEP 1948									
CAPTION REPORT									

LIA (PHOTO ACCESSION NO.)		LOT NO.	DATE
Approved For Release 1999/09/09 : CIA-RDP78-05867A000100220003-2		E-1828	21 Oct 1953
AREA (AMS NO.)	COUNTRY	PROVINCE	PLACE
27N	USSR / N. EUROPEAN (RSFSR)	Moscow Oblast	Moscow
GEOGRAPHIC COORDINATES		MAP REFERENCE	
55 45 N 37 35 E		C-File	
TITLE			
From right bank of Moscow River.			
25X1C			
DATE OF PICTURE	SOURCE OF PHOTO		
Spring 1947	[REDACTED]		
CLASSIFICATION			
S			
CAPTIONED BY		VERIFIED BY	
Approved For Release 1999/09/09 : CIA-RDP78-05867A000100220003-2		[Signature]	
FORM NO. 60-53 SEP 1946		CAPTION REPORT	

CIA PHOTO ACCESSION NO. Approved For Release 1999/09/09 : CIA-RDP78-05867A000100220003-2		LOT NO. 20258	DATE 29 Oct 1953
AREA (AMS NO. 1) 546 M	COUNTRY FRANCE	PROVINCE SEINE	PLACE PARIS
GEOGRAPHIC COORDINATES 48 52 N 02 20 E		MAP REFERENCE c file	
TITLE DESERTED RAILROAD YARDS AT ST. LAZARE STATION DURING GENERAL STRIKE, AUGUST 1953			
25X1C			
DATE OF PICTURE			
CLASSIFICATION	Confidential		
CAPTIONED BY	Approved For Release 1999/09/09 : CIA-RDP78-05867A000100220003-2		VERIFIED BY
FORM NO. 60-53 SEP 1948	CAPTION REPORT		

CIA (PHOTO ACCESSION NO.)		LOT NO.		DATE	
Approved For Release 1999/09/09 : CIA-RDP78-05867A000100220008-2		E CIA RDP 78-05867A000100220008-2		1953	
AREA (AMS NO.)	COUNTRY	PROVINCE	PLACE		
42N	USSR	UZBEK SSR	BEGOVAT		
GEOGRAPHIC COORDINATES		MAP REFERENCE			
40:37N 71:12E		C-FILE			
TITLE					
✓ FARKHAD HYDROELECTRIC POWER PLANT - DAM OF					
DATE OF PICTURE		SOURCE OF PICTURE			
/		BULGARO-SUVETSKA DRUZHBA, MAY, 1951. [p-925X1C]			
CLASSIFICATION					
R					
CAPTIONED BY			VERIFIED BY		
[Signature]			[Redacted]		
Approved For Release 1999/09/09 : CIA-RDP78-05867A000100220003-2					
FORM NO. 1 SEP 1948 60-33					
CAPTION REPORT					

CIA PHOTO ACCESSION NO. 1 Approved For Release 1999/09/09 : CIA-RDP78-05867A000100220003-2		LOT NO.	DATE
AREA (AMS NO.) 141L	COUNTRY CHINA	PROVINCE HEILUNGKIANG	PLACE 53 C
GEOGRAPHIC COORDINATES		MAP REFERENCE	
TITLE CH'A-HA-YANG STATE-OPERATED MECHANIZED FARM. SLUICE GATE CONTROLLING IRRIGATION.			
#1			
DATE OF PICTURE	SOURCE OF PICTURE		
	HONG KONG TA KUNG PAO, 6 MAY, 1953		
CLASSIFICATION			25X1C
CAPTIONED BY RCS	VERIFIED BY		
Approved For Release 1999/09/09 : CIA-RDP78-05867A000100220003-2			
FORM NO SEP 1948 60-53	CAPTION REPORT		